NM House: Concept G

New Mexico

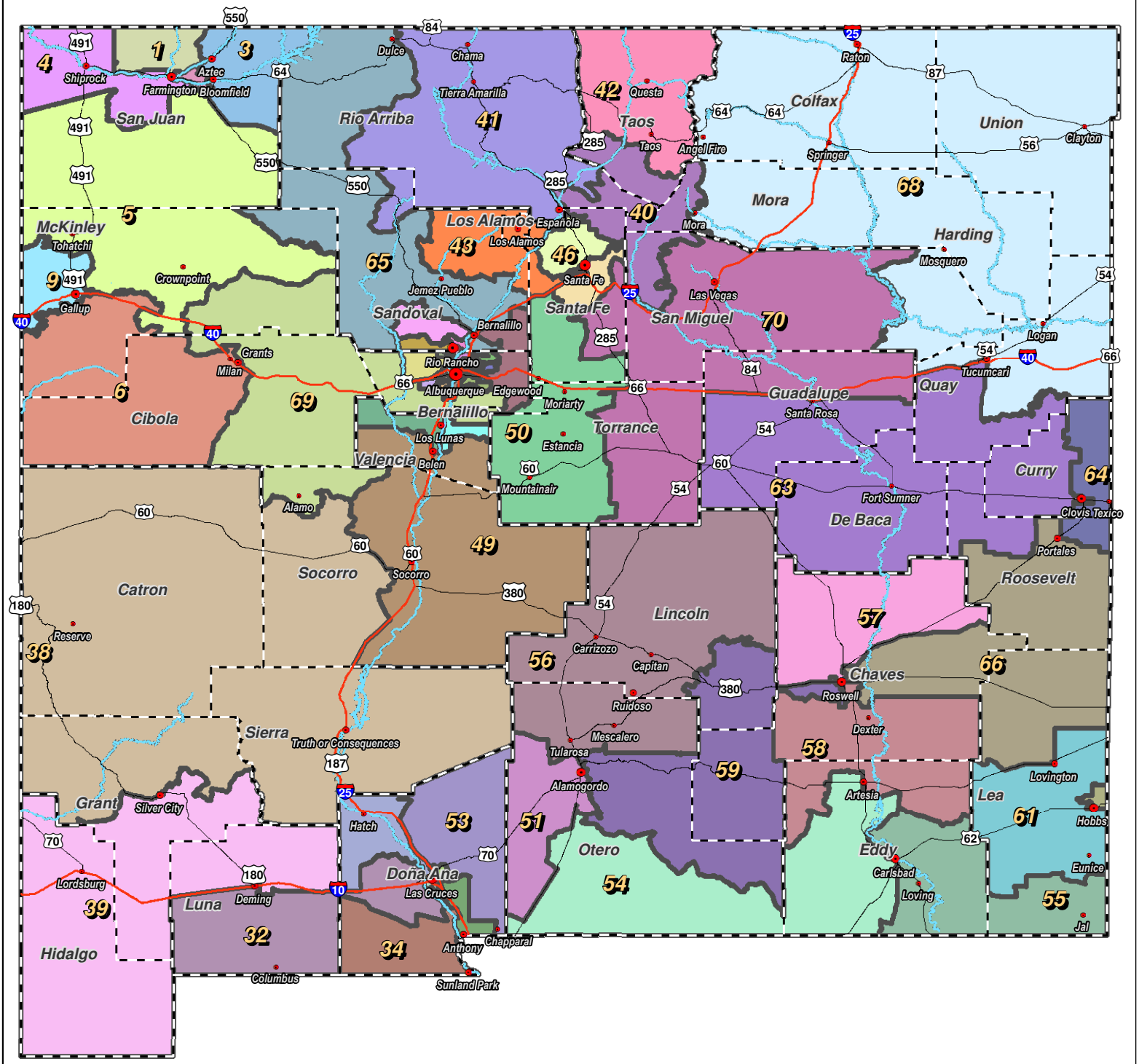

0 10 20 40 60 80 100 120 140 160 Miles

RESEARCH & POLLING INC

For the New Mexico Legislative Council Service

LEGEND

Created: July 12, 2011

Rivers
Interstate
Counties
US Highway

Research & Polling, Inc. distributes this map assuming no liability for any errors, omissions, or inaccuracies in the information provided regardless of the cause in reliance upon any maps.

NOTES:

NM House: Concept G

Albuquerque Metro

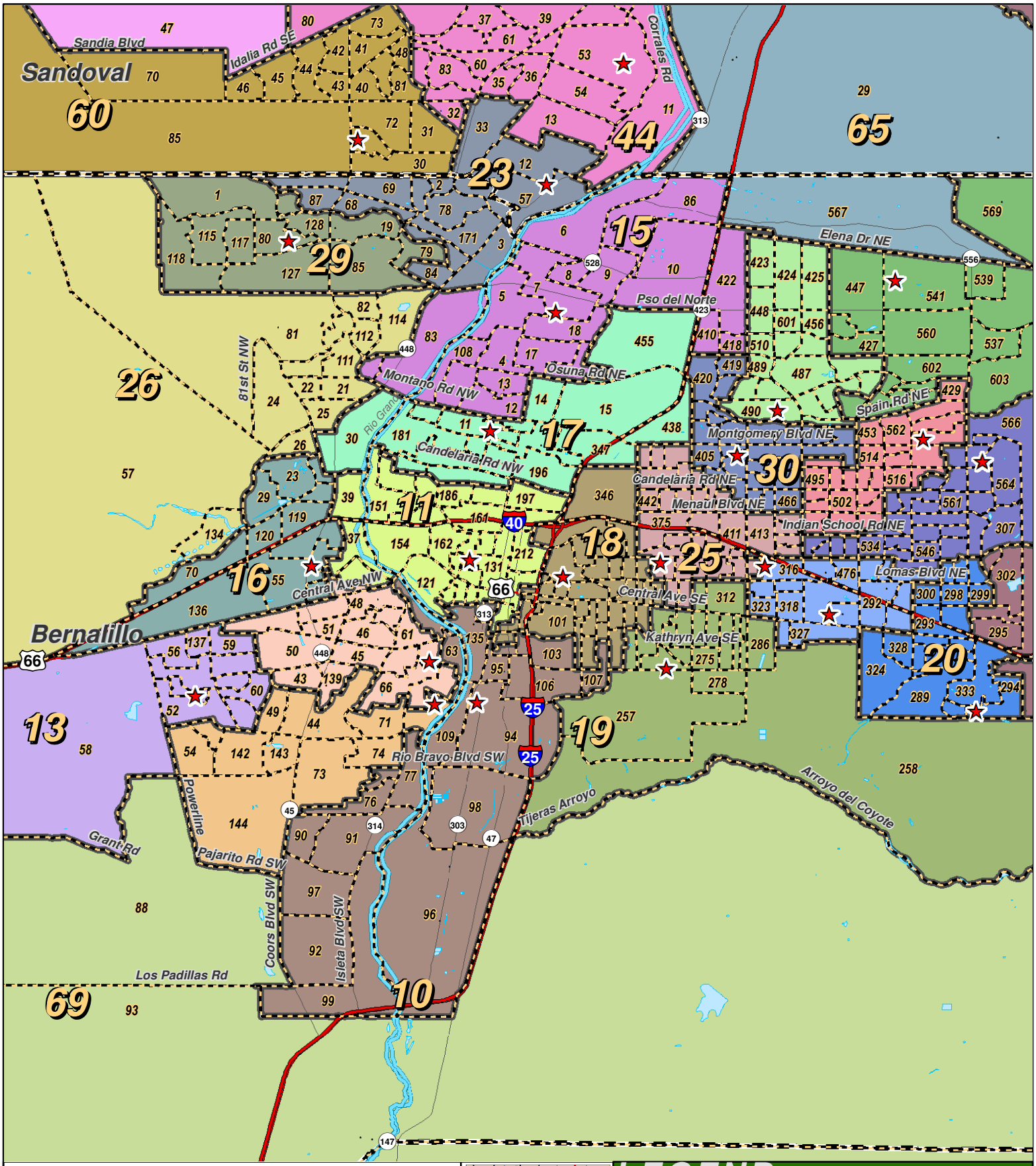

0 2.5 5 Miles

RESEARCH & POLLING INC

For the New Mexico Legislative Council Service

NEW MEXICO

LEGEND

Created: July 12, 2011

- Precincts
- Rivers
- Counties
- Interstate
- US Highway
- State Highway

Research & Polling, Inc. distributes this map assuming no liability for any errors, omissions, or inaccuracies in the information provided regardless of the cause in reliance upon any maps.

NM House: Concept G

Albuquerque Metro East

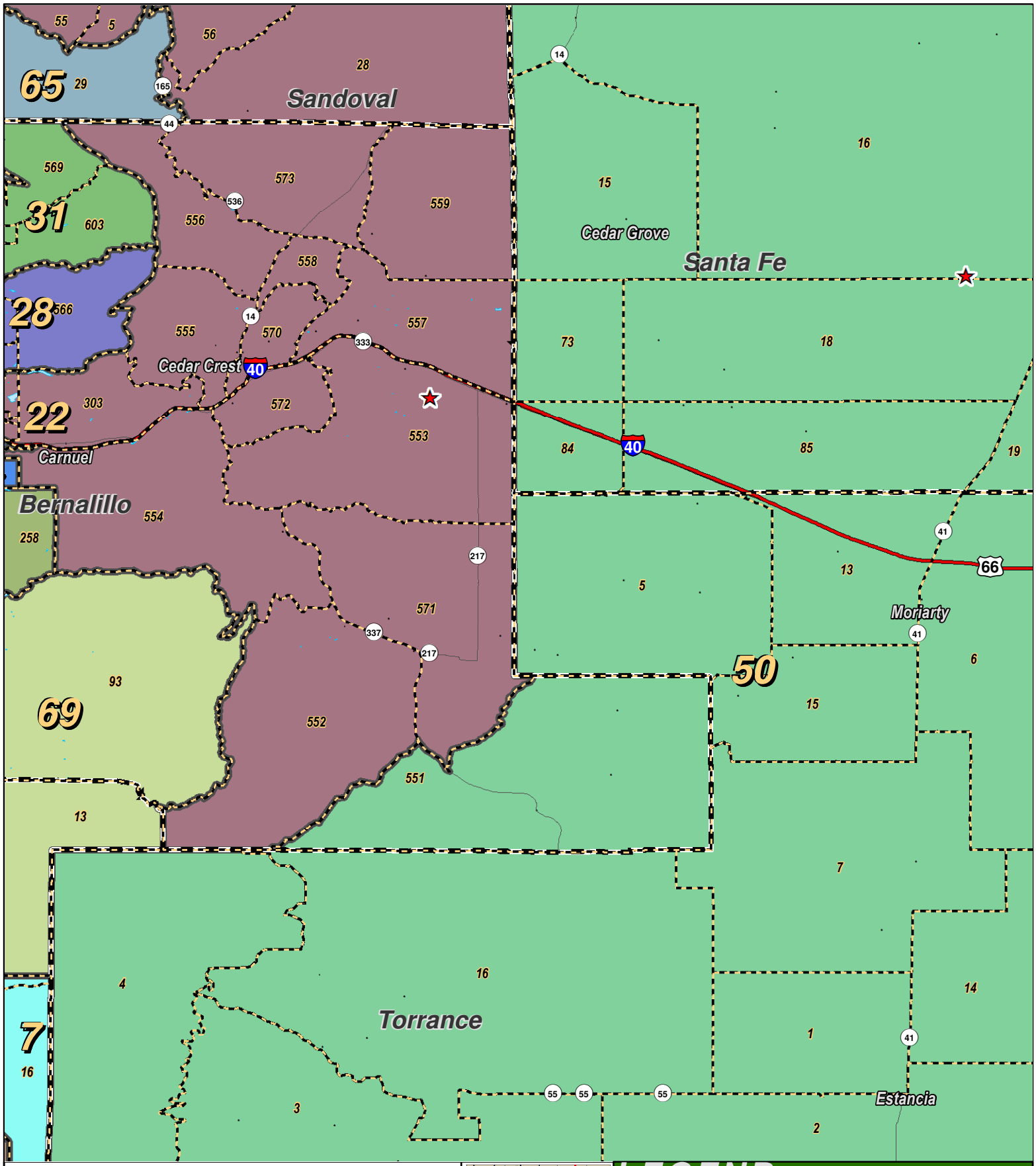

0 2.5 5 10 Miles

RESEARCH & POLLING INC

For the New Mexico Legislative Council Service

NEW MEXICO

LEGEND

Created: July 12, 2011

- Precincts
- Rivers
- Counties
- Interstate
- US Highway
- State Highway

Research & Polling, Inc. distributes this map assuming no liability for any errors, omissions, or inaccuracies in the information provided regardless of the cause in reliance upon any maps.

NM House: Concept G

Albuquerque (West)

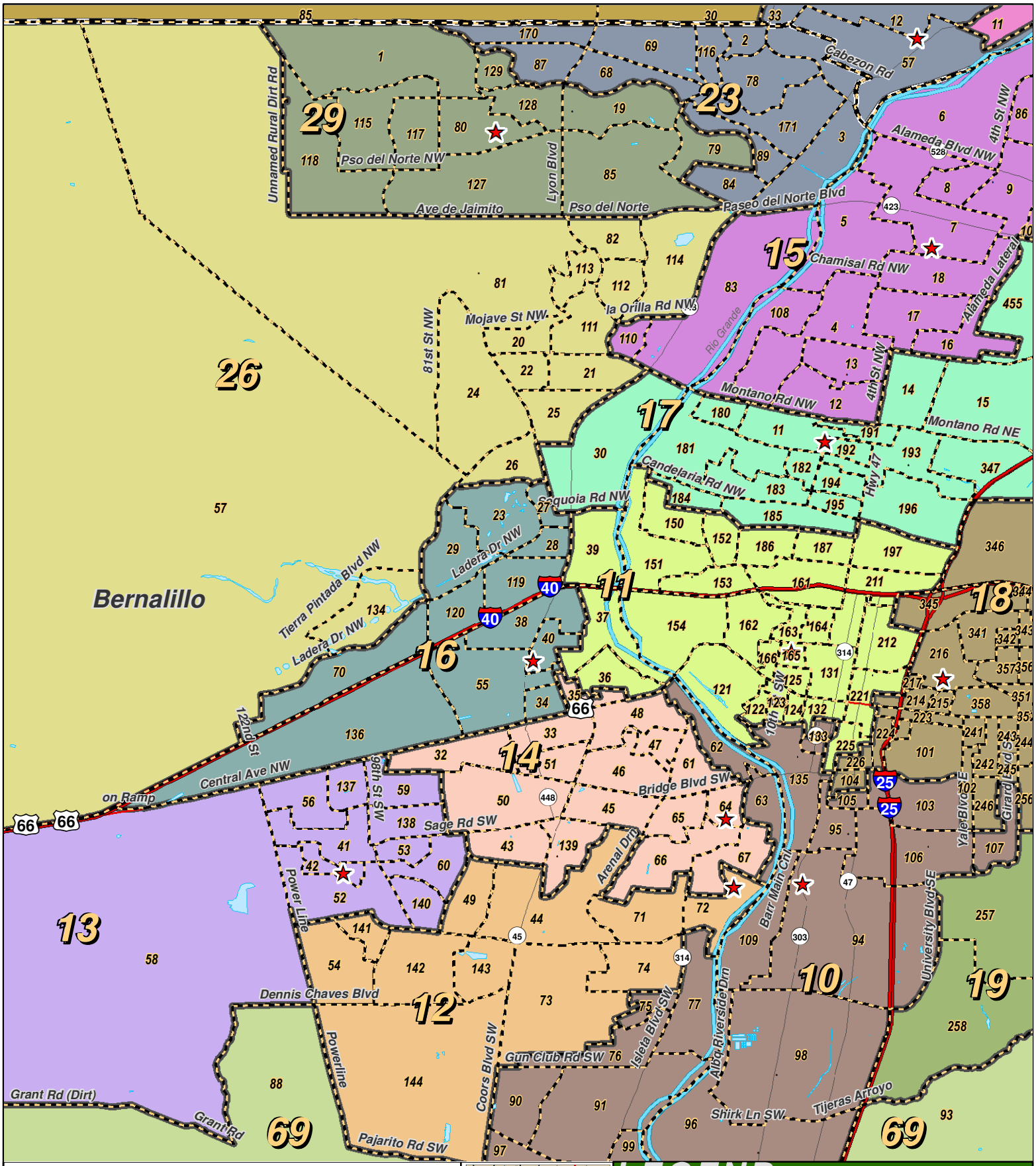

0 2.5 5 Miles

RESEARCH & POLLING INC

For the New Mexico Legislative Council Service

NEW MEXICO

LEGEND

Created: July 12, 2011

Rivers
Counties
Interstate
US Highway
State Highway

Research & Polling, Inc. distributes this map assuming no liability for any errors, omissions, or inaccuracies in the information provided regardless of the cause in reliance upon any maps.

NM House: Concept G

Albuquerque (East)

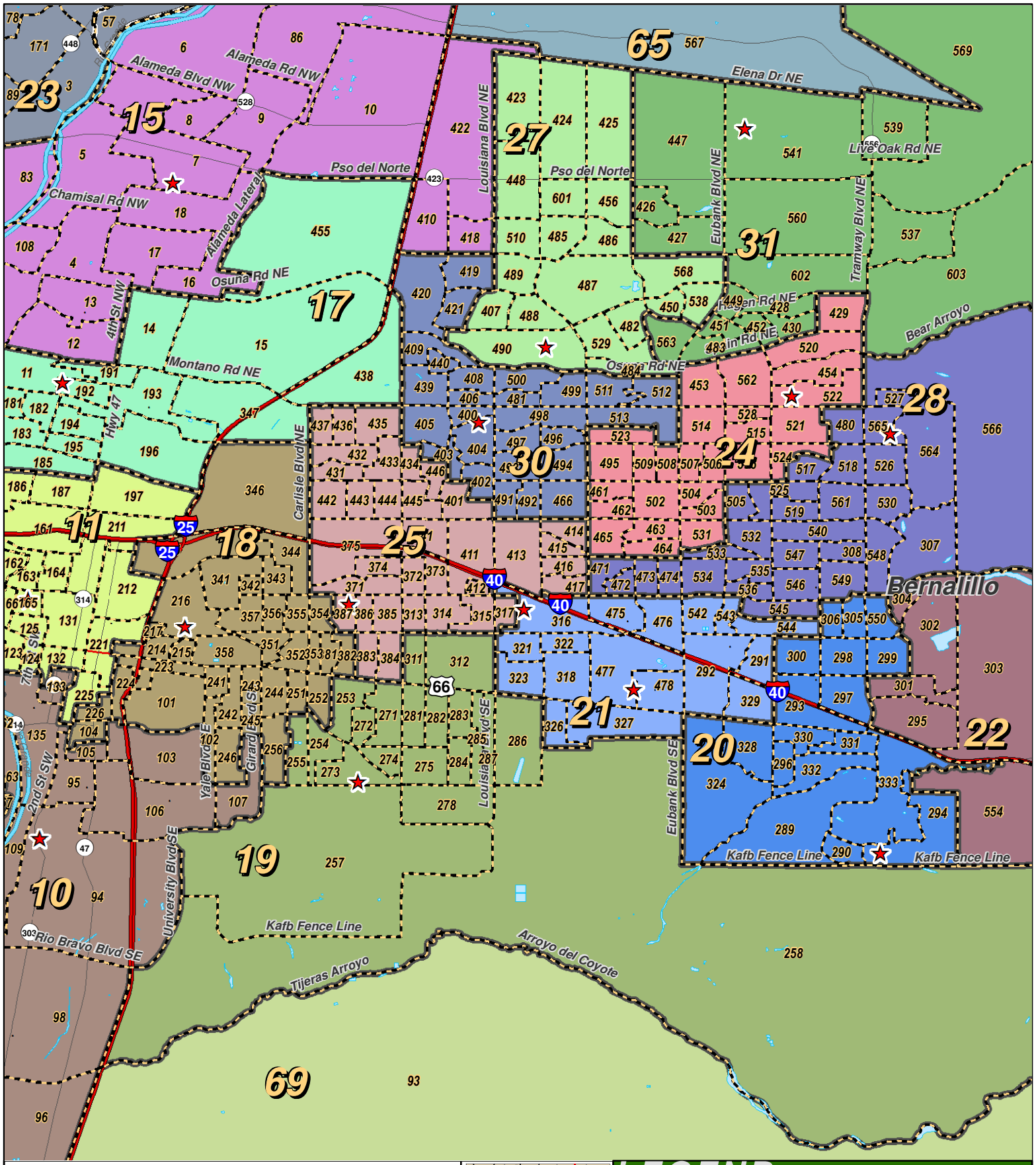

0 2.5 5 Miles

RESEARCH & POLLING INC

For the New Mexico Legislative Council Service

LEGEND

Created: July 12, 2011

- Rivers
- Counties
- Interstate
- US Highway
- State Highway

Research & Polling, Inc. distributes this map assuming no liability for any errors, omissions, or inaccuracies in the information provided regardless of the cause in reliance upon any maps.

NM House: Concept G

Alamogordo

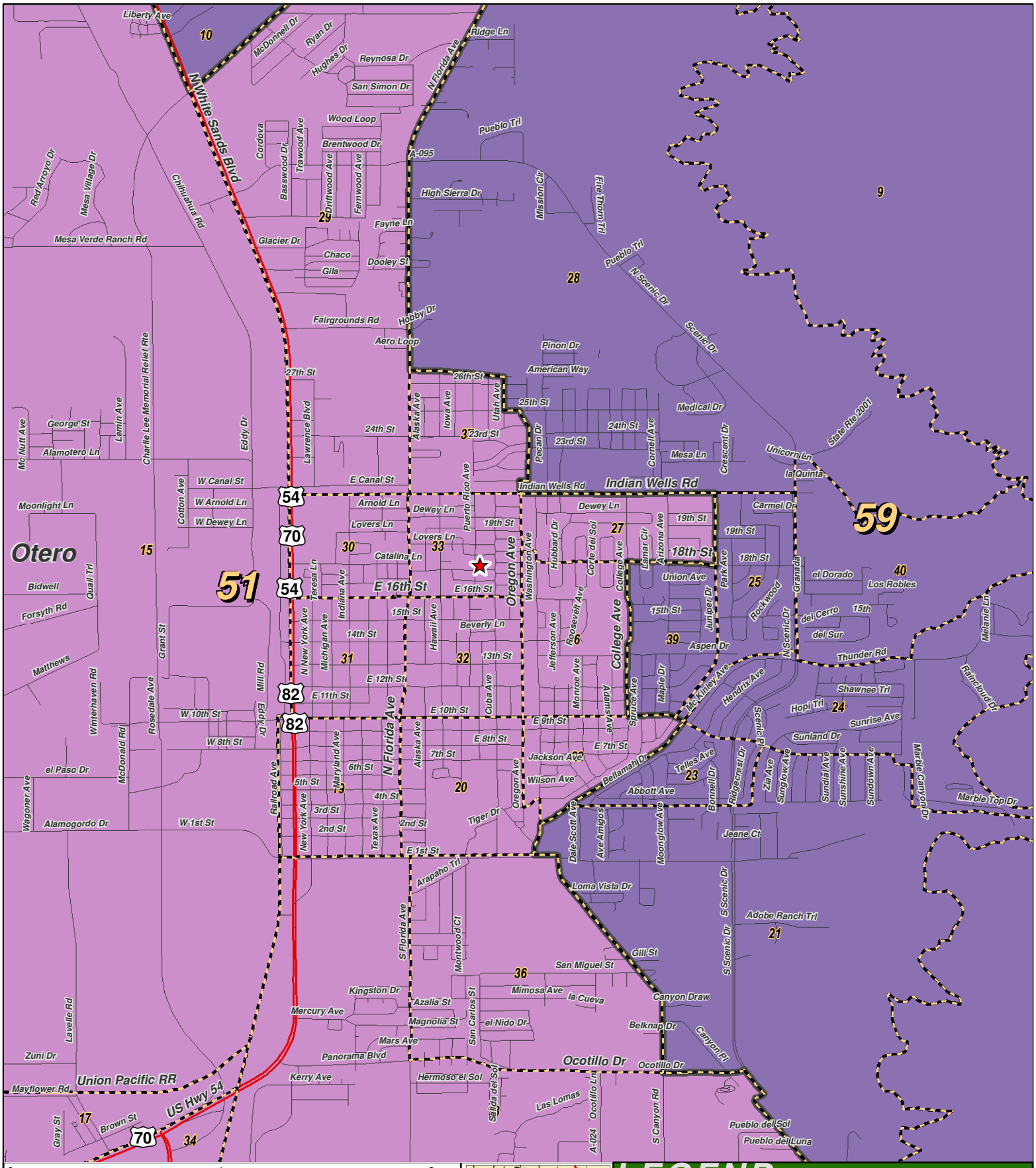

0 1 2 Miles

RESEARCH & POLLING INC

For the New Mexico Legislative Council Service

N

NEW MEXICO

LEGEND

Created: July 12, 2011

- Rivers
- Counties
- Interstate
- US Highway
- State Highway

Research & Polling, Inc. distributes this map assuming no liability for any errors, omissions, or inaccuracies in the information provided regardless of the cause in reliance upon any maps.

NM House: Concept G

Artesia

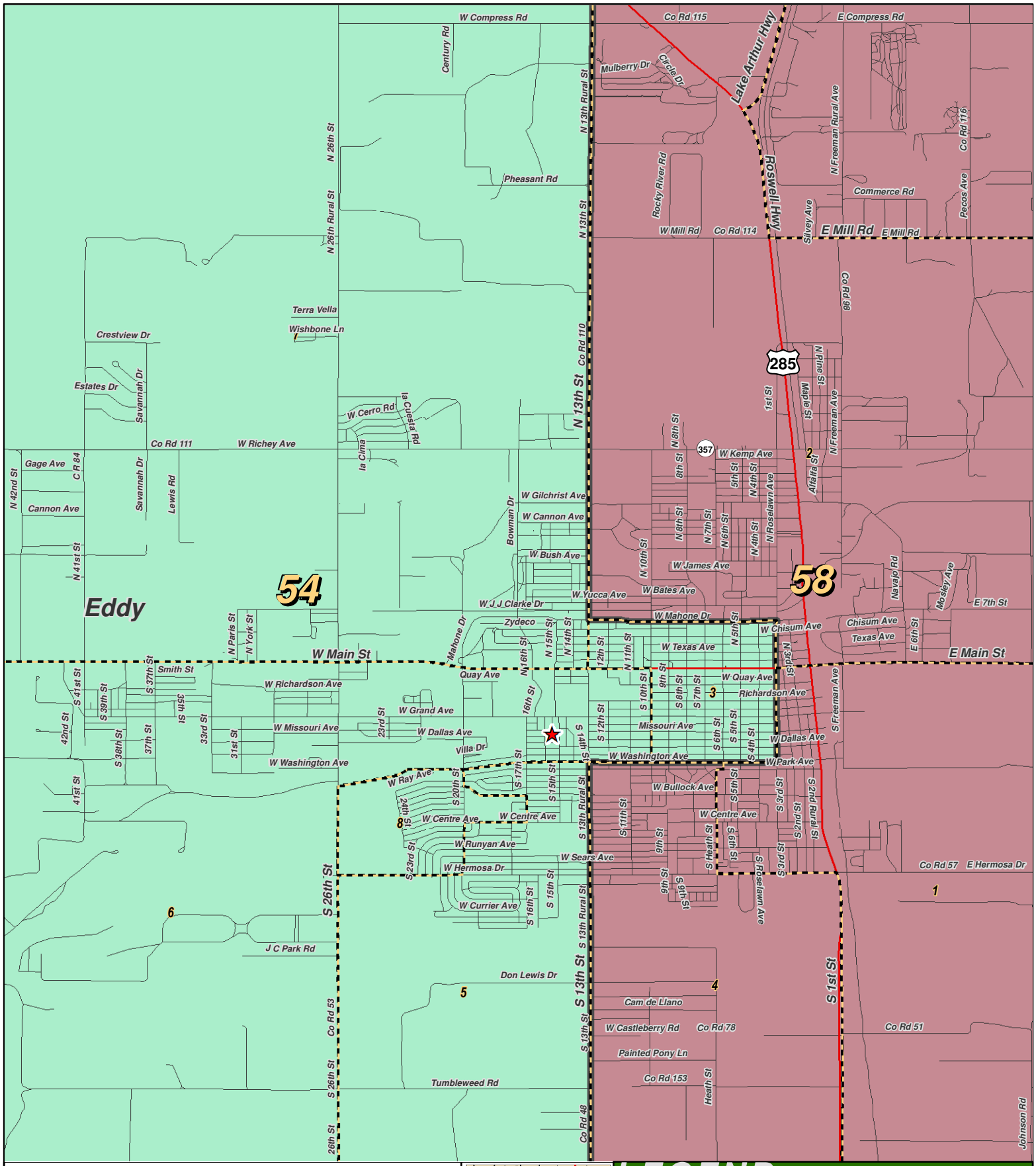

0 0.5 1 Miles

RESEARCH & POLLING INC

For the New Mexico Legislative Council Service

N

NEW MEXICO

LEGEND

Created: July 12, 2011

- Rivers
- Counties
- Interstate
- US Highway
- State Highway

Research & Polling, Inc. distributes this map assuming no liability for any errors, omissions, or inaccuracies in the information provided regardless of the cause in reliance upon any maps.

NM House: Concept G

Aztec

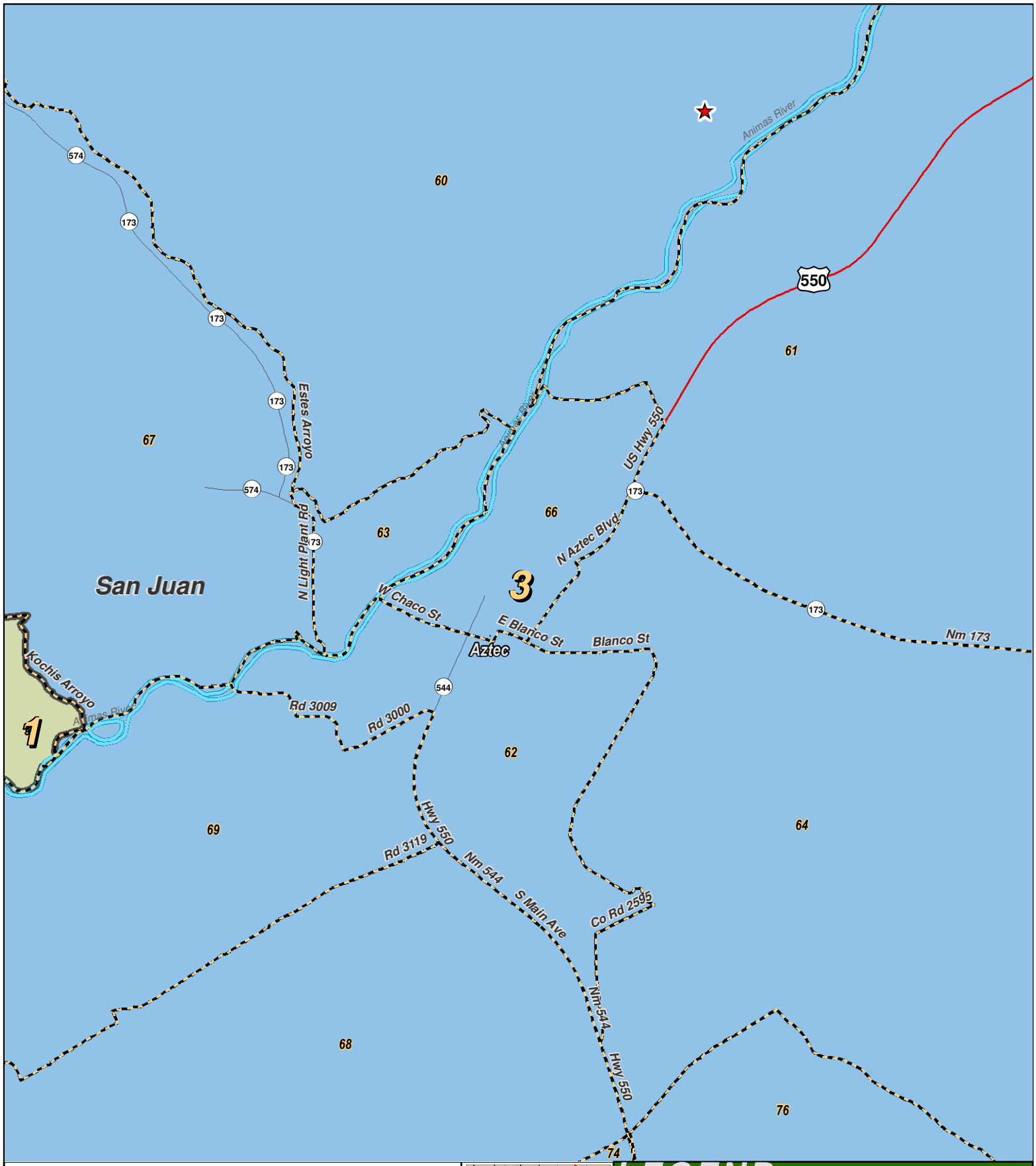

0 1.25 2.5 Miles

N

LEGEND

Created: July 12, 2011

- Rivers
- Counties
- Interstate
- US Highway
- State Highway

Research & Polling, Inc. distributes this map assuming no liability for any errors, omissions, or inaccuracies in the information provided regardless of the cause in reliance upon any maps.

RESEARCH & POLLING INC

For the New Mexico Legislative Council Service

NM House: Concept G

Belen

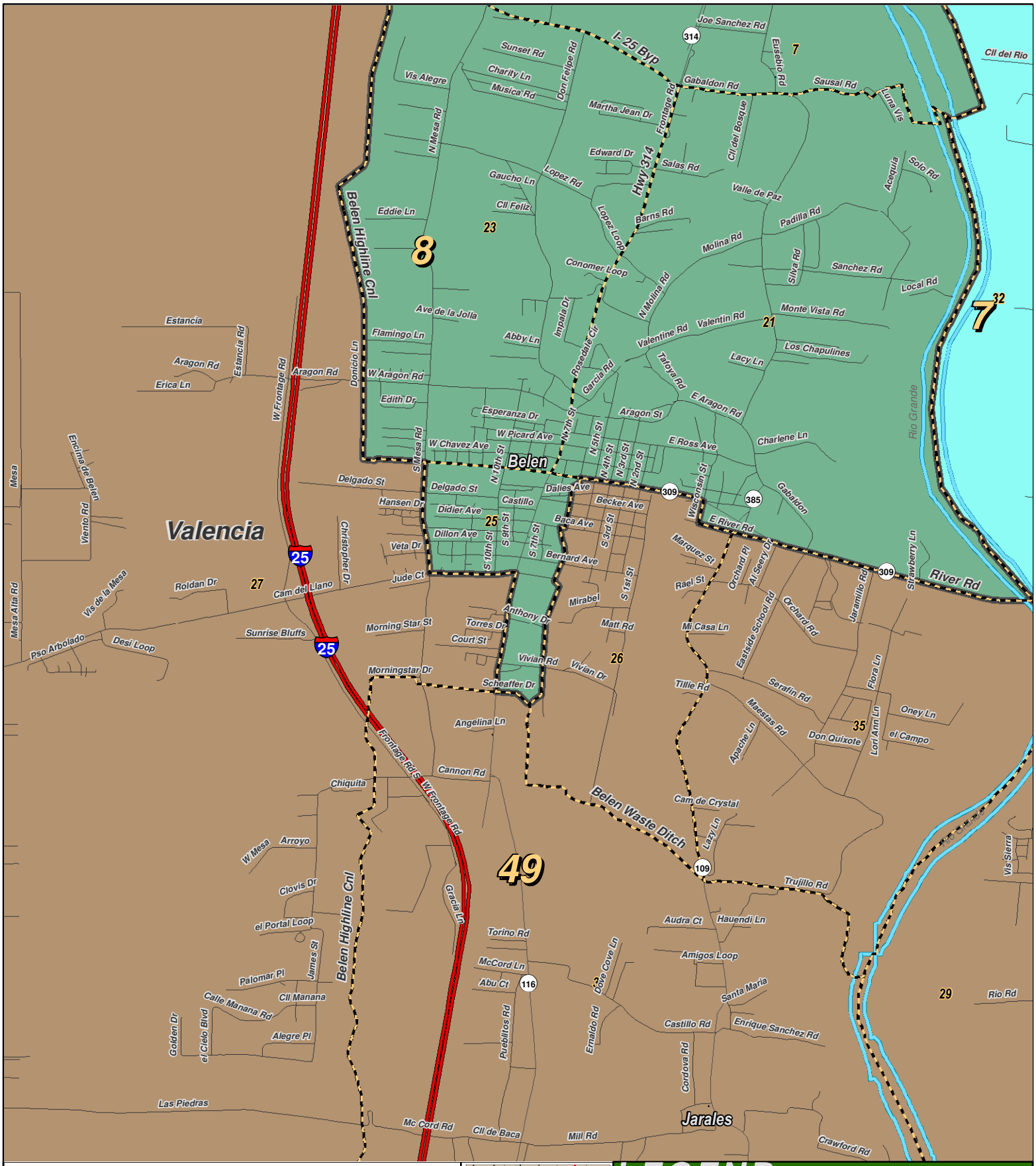

0 1 2 Miles

N

RESEARCH & POLLING INC

For the New Mexico Legislative Council Service

NEW MEXICO

LEGEND

Created: July 12, 2011

Rivers
Counties
Interstate
US Highway
State Highway

Research & Polling, Inc. distributes this map assuming no liability for any errors, omissions, or inaccuracies in the information provided regardless of the cause in reliance upon any maps.

NM House: Concept G

Bernalillo

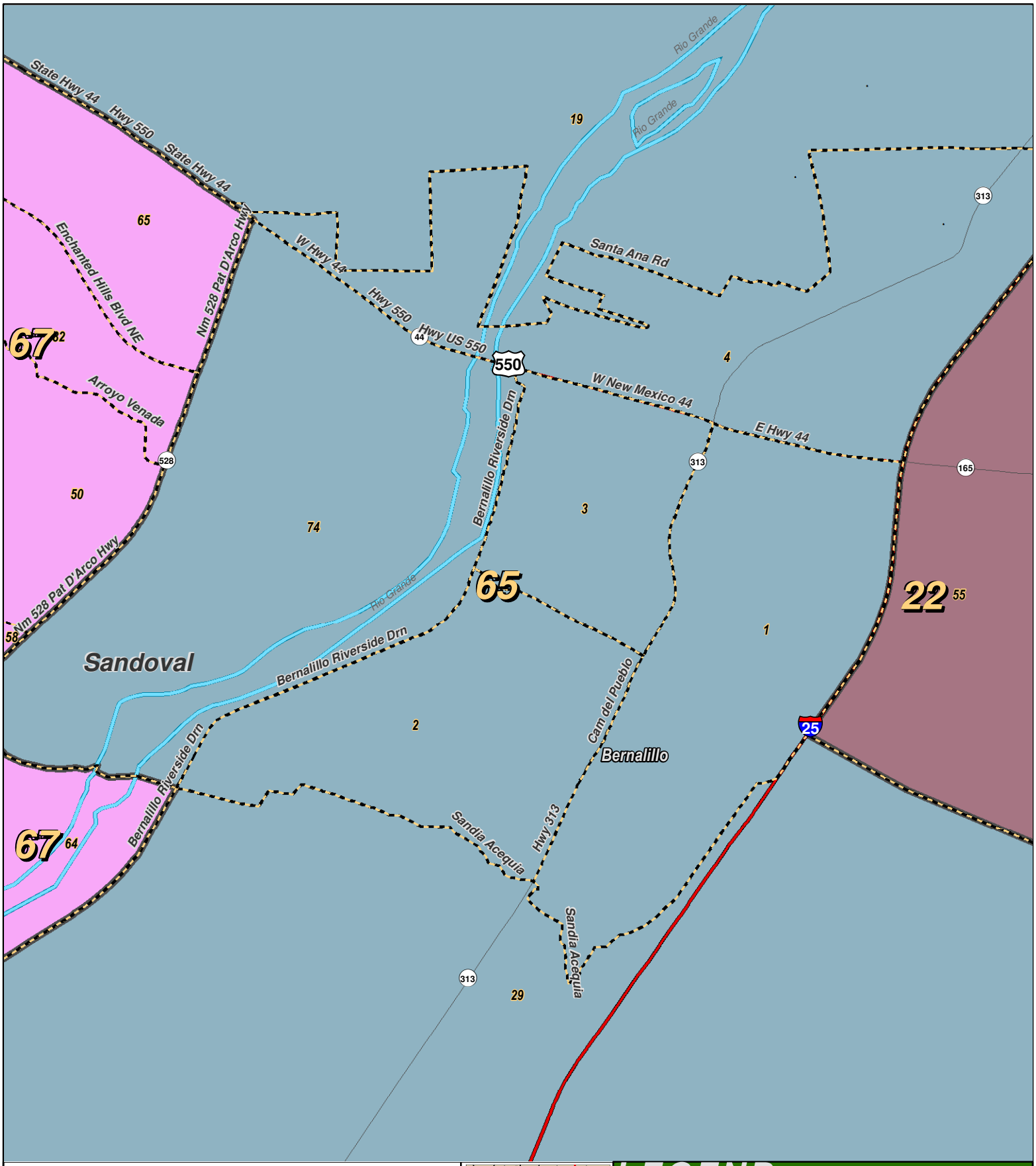

0 0.5 1 Miles

RESEARCH & POLLING INC

For the New Mexico Legislative Council Service

LEGEND *Created: July 12, 2011*

- Rivers
- Counties
- Interstate
- US Highway
- State Highway

Research & Polling, Inc. distributes this map assuming no liability for any errors, omissions, or inaccuracies in the information provided regardless of the cause in reliance upon any maps.

NM House: Concept G

Carlsbad

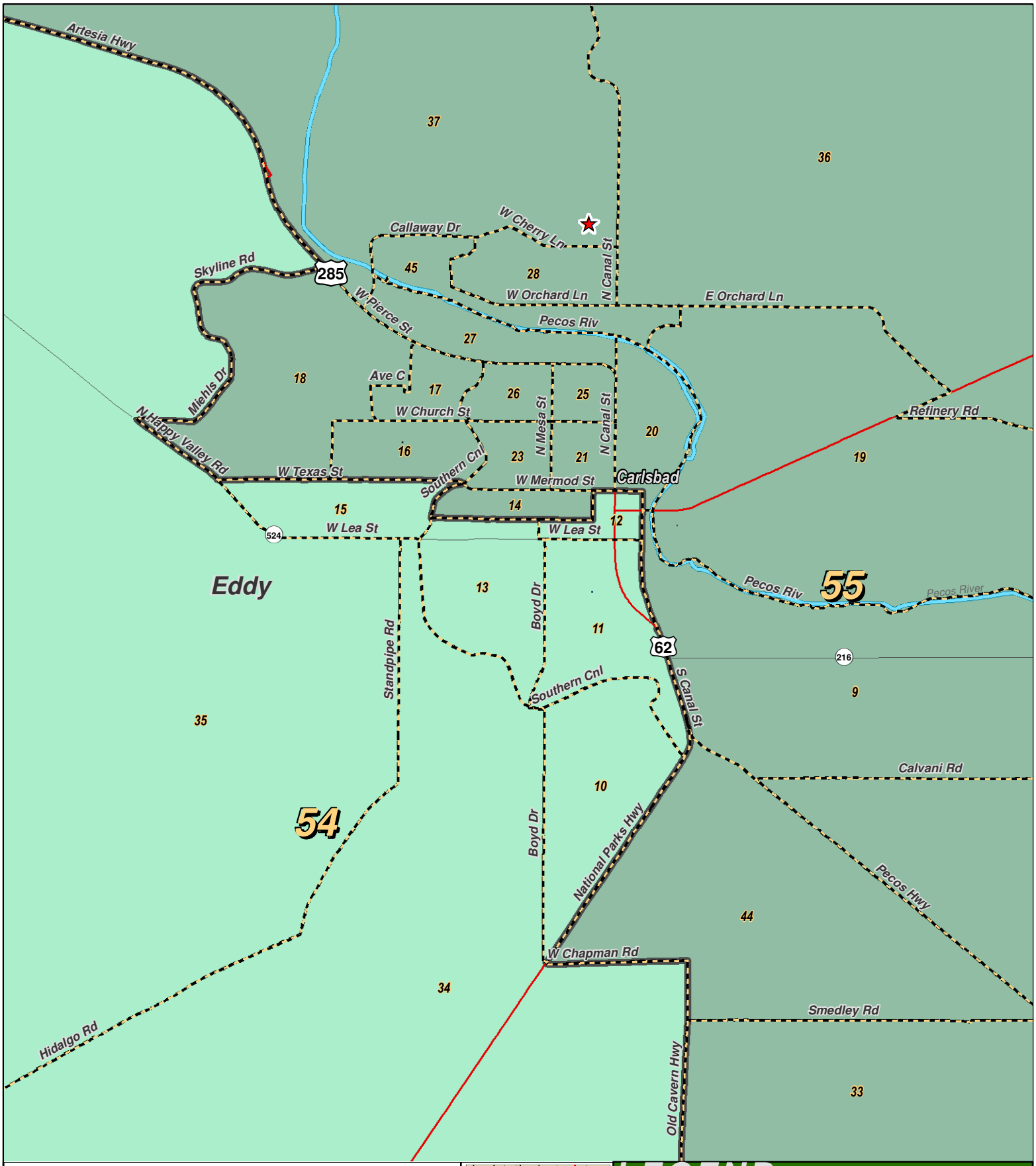

0 1.5 3 Miles

RESEARCH & POLLING INC

For the New Mexico Legislative Council Service

NEW MEXICO

LEGEND Created: July 12, 2011

Rivers
Counties
Interstate
US Highway
State Highway

Research & Polling, Inc. distributes this map assuming no liability for any errors, omissions, or inaccuracies in the information provided regardless of the cause in reliance upon any maps.

NM House: Concept G

Clovis

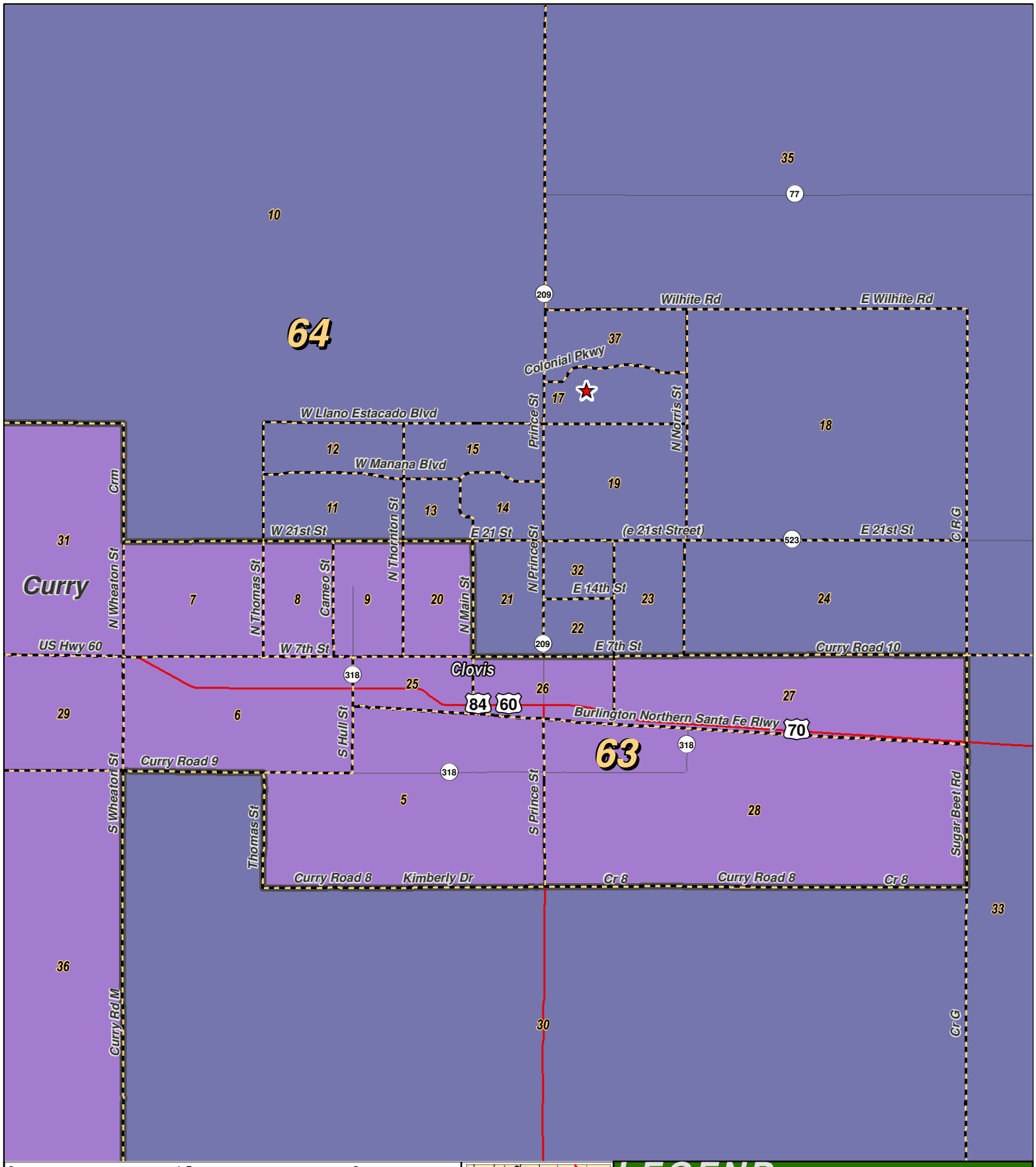

0 1.5 3 Miles

RESEARCH & POLLING INC

For the New Mexico Legislative Council Service

LEGEND

Created: July 12, 2011

- Rivers
- Counties
- Interstate
- US Highway
- State Highway

Research & Polling, Inc. distributes this map assuming no liability for any errors, omissions, or inaccuracies in the information provided regardless of the cause in reliance upon any maps.

NM House: Concept G

Corrales

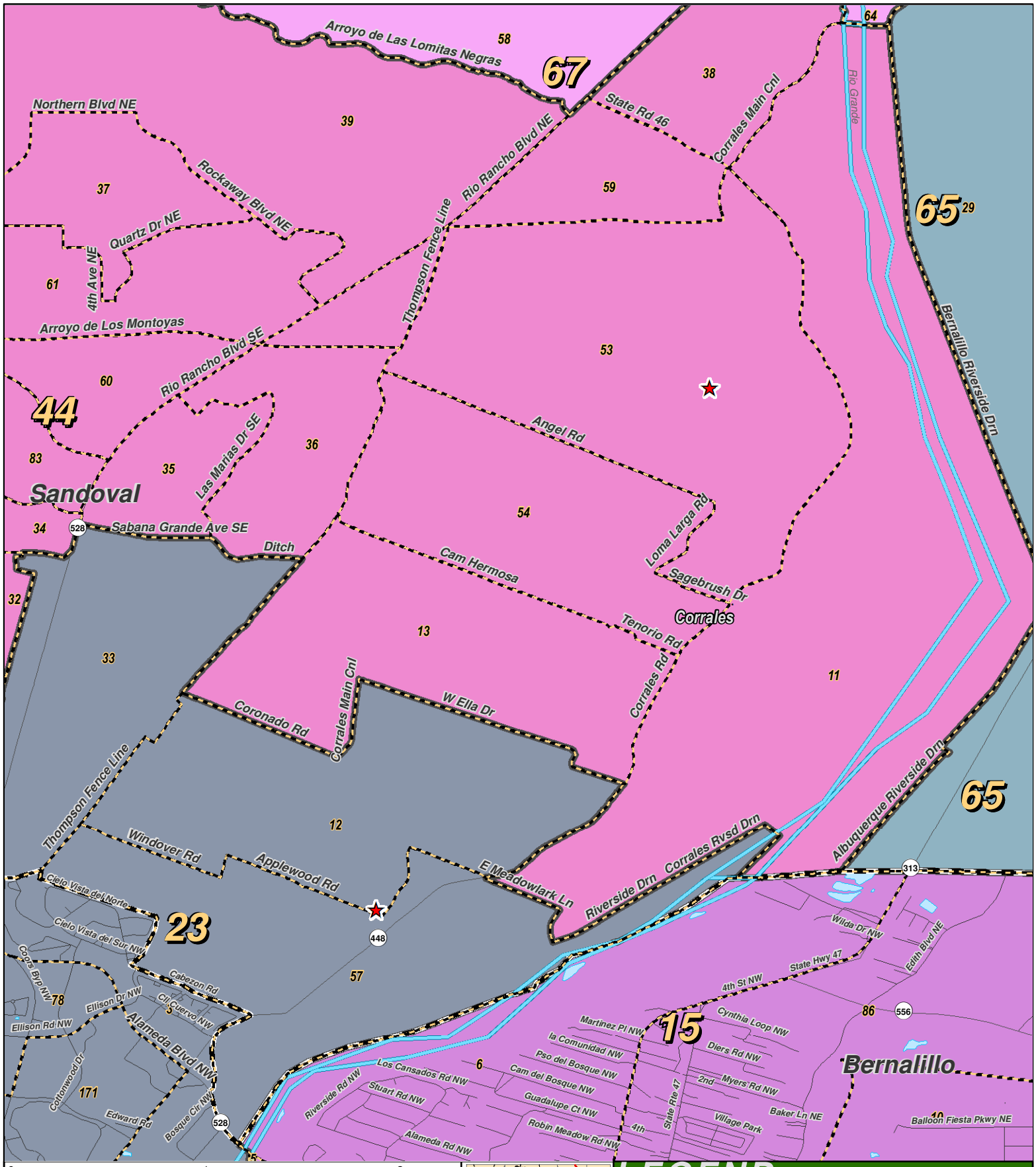

NM House: Concept G

Deming

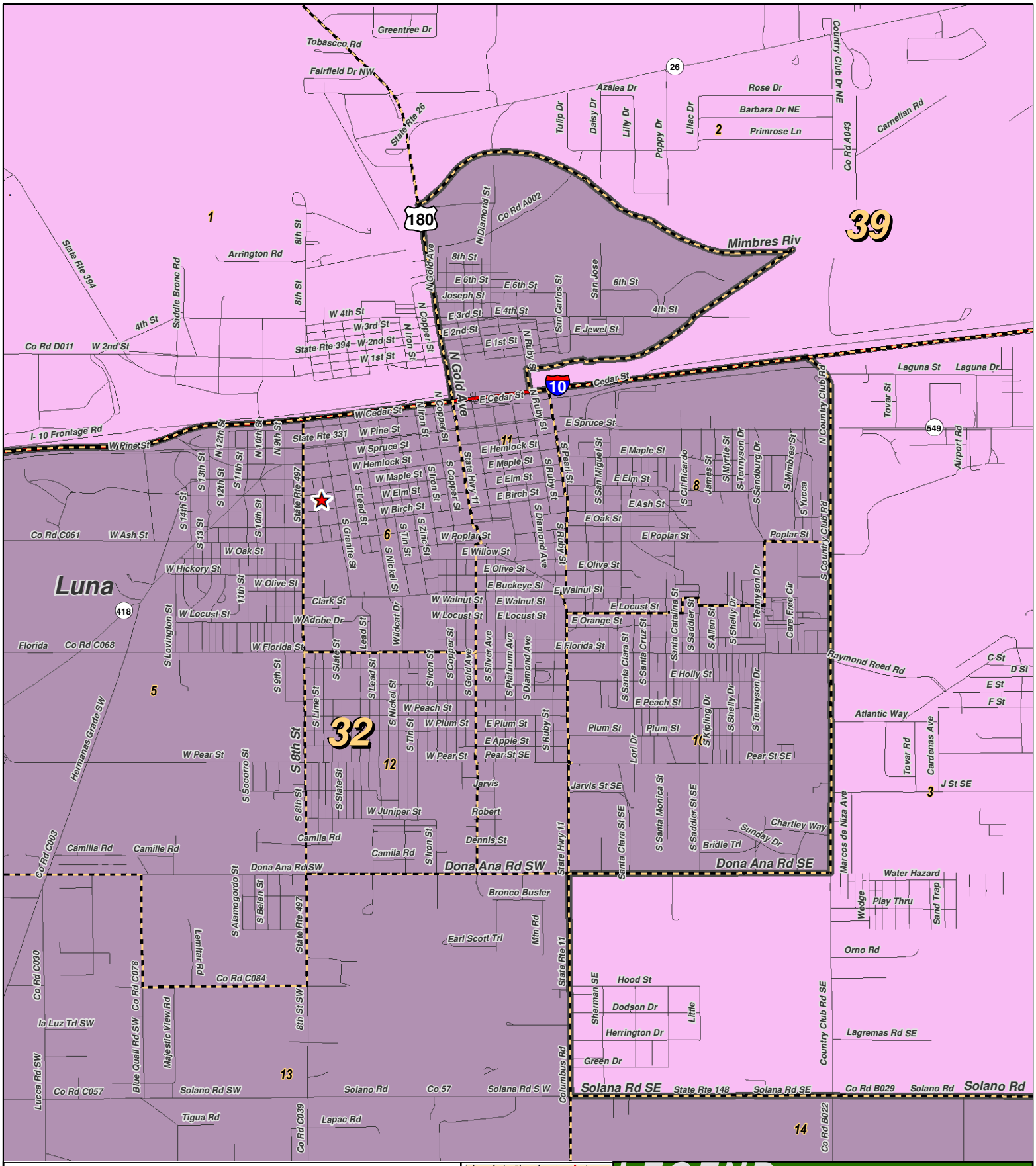

0 0.5 1 Miles

RESEARCH & POLLING INC

For the New Mexico Legislative Council Service

N

NEW MEXICO

LEGEND *Created: July 12, 2011*

Rivers
Counties
Interstate
US Highway
State Highway

Research & Polling, Inc. distributes this map assuming no liability for any errors, omissions, or inaccuracies in the information provided regardless of the cause in reliance upon any maps.

NM House: Concept G

Española

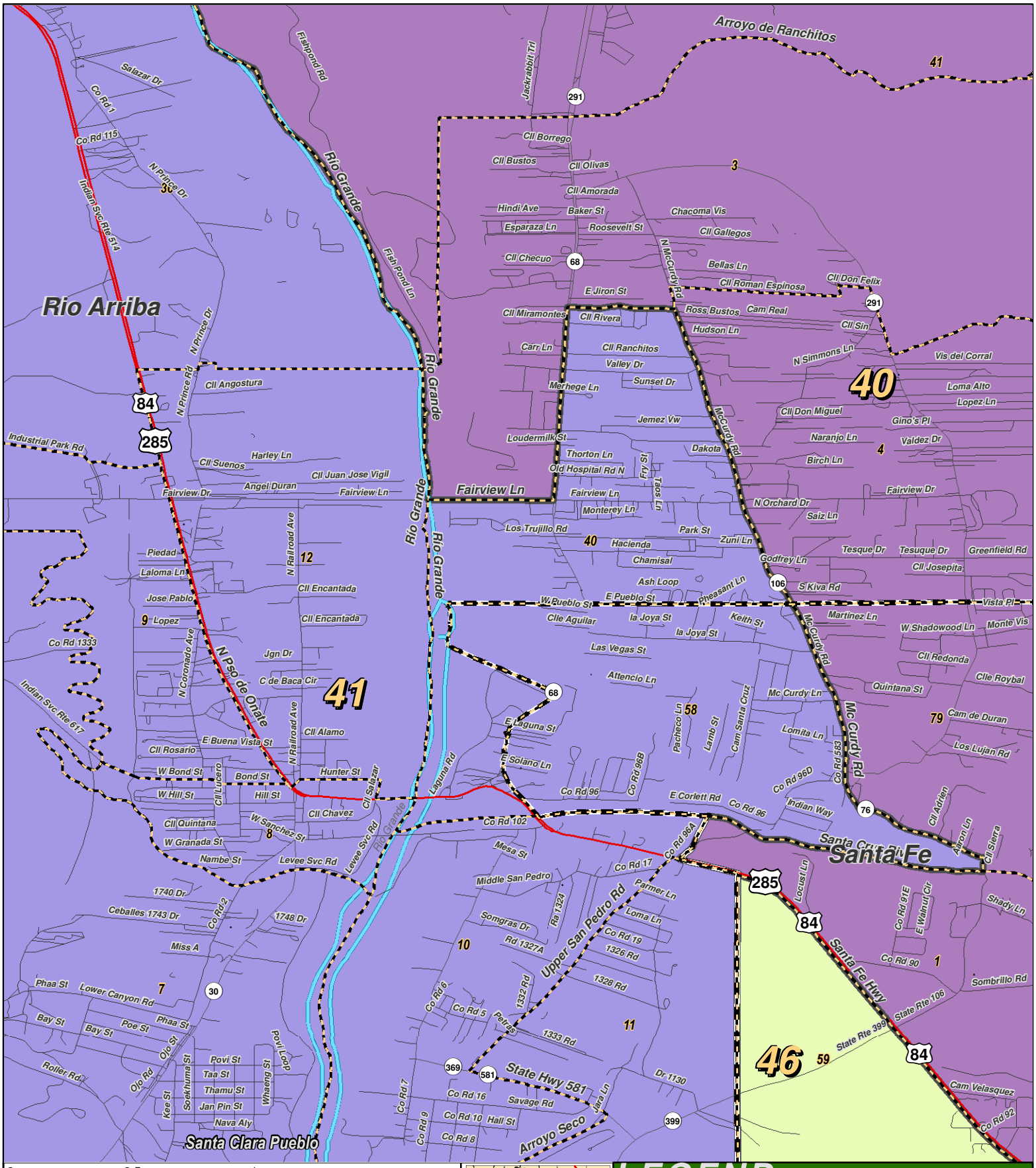

0 0.5 1 Miles

RESEARCH & POLLING INC

For the New Mexico Legislative Council Service

N

NEW MEXICO

LEGEND

Created: July 12, 2011

Rivers
Counties
Interstate
US Highway
State Highway

Research & Polling, Inc. distributes this map assuming no liability for any errors, omissions, or inaccuracies in the information provided regardless of the cause in reliance upon any maps.

NM House: Concept G

Farmington

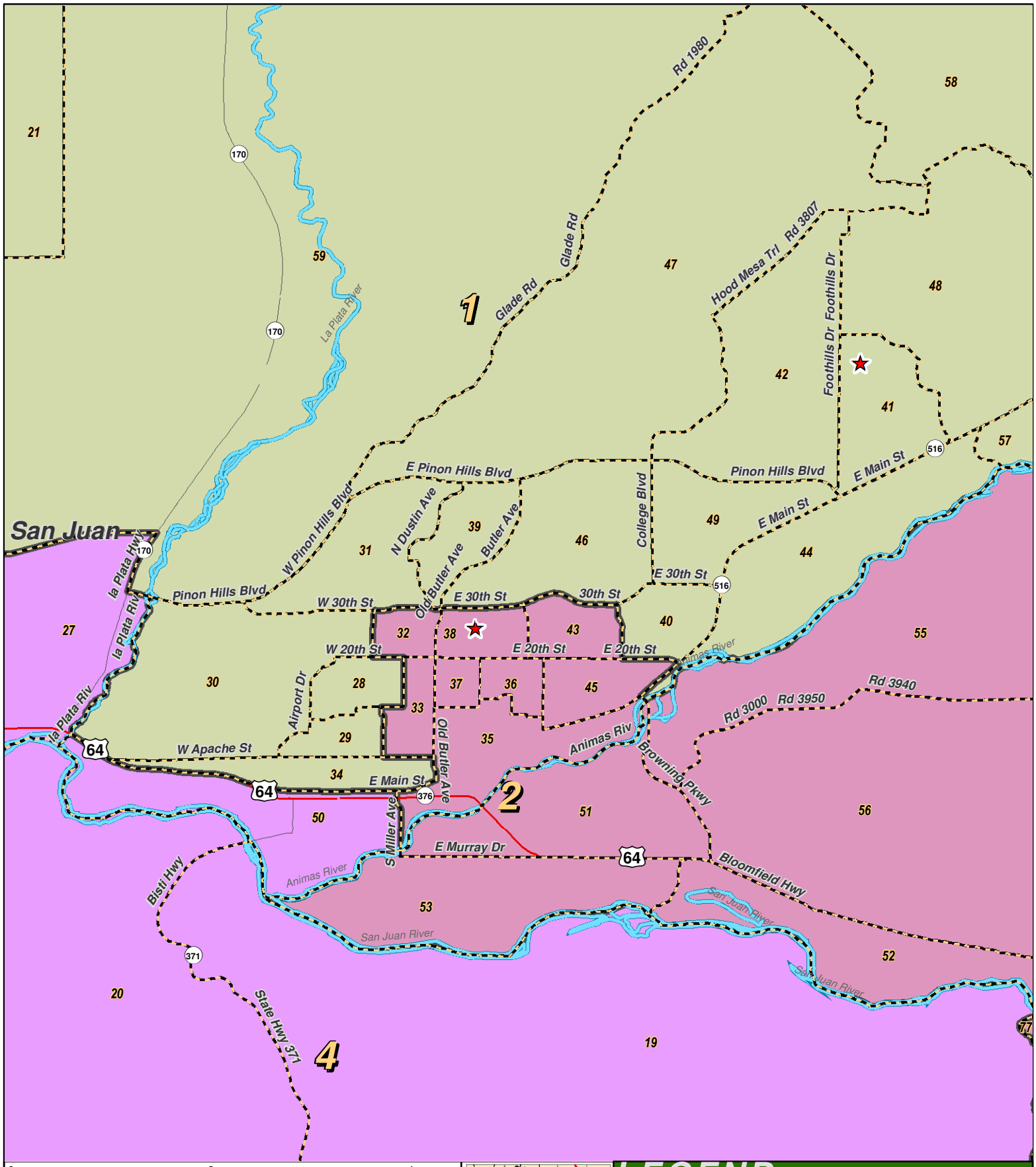

0 2 4 Miles

RESEARCH & POLLING INC

For the New Mexico Legislative Council Service

NEW MEXICO

LEGEND

Created: July 12, 2011

Rivers
Counties
Interstate
US Highway
State Highway

Research & Polling, Inc. distributes this map assuming no liability for any errors, omissions, or inaccuracies in the information provided regardless of the cause in reliance upon any maps.

NM House: Concept G

Gallup

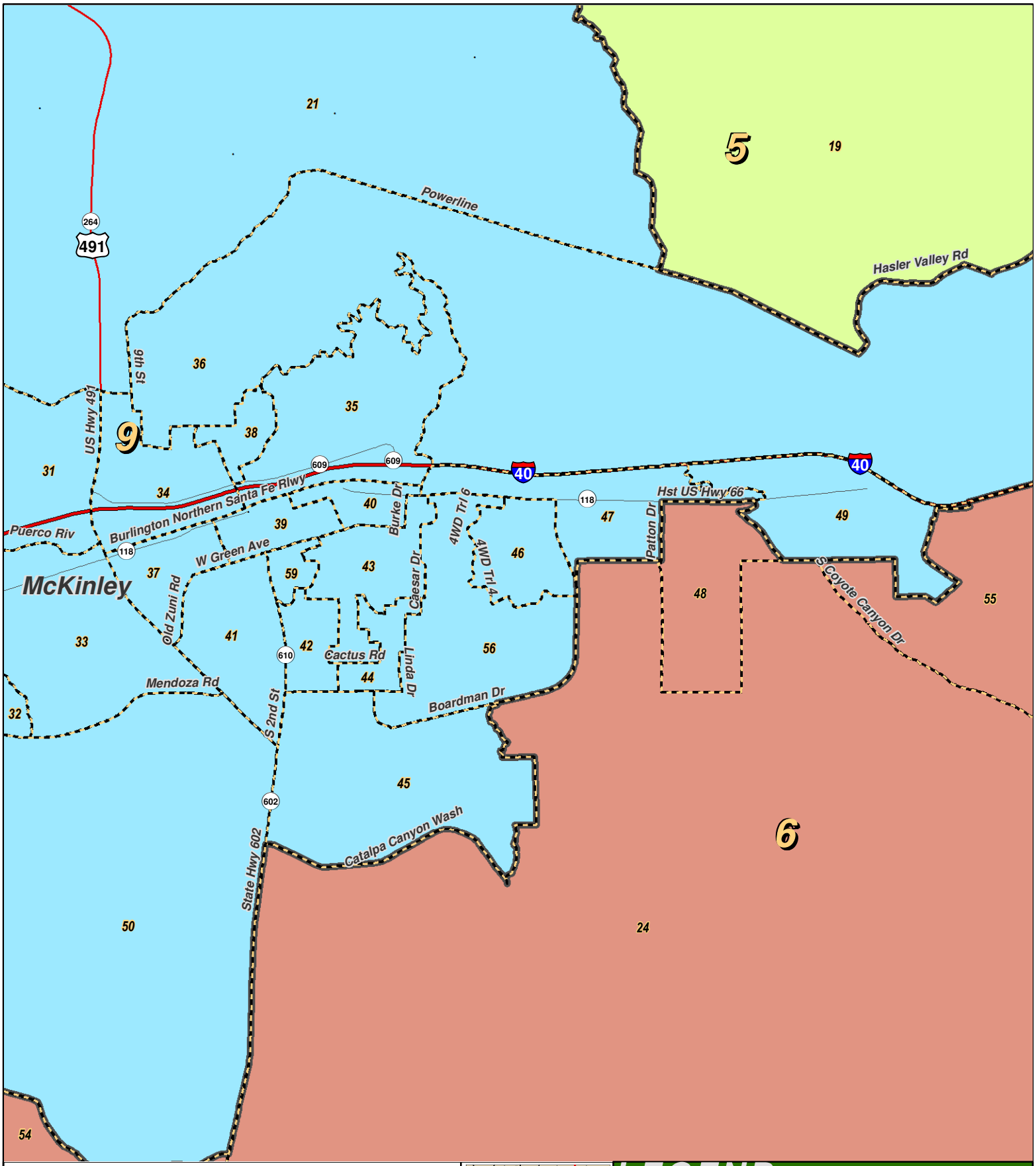

0 1.5 3 Miles

RESEARCH & POLLING INC

For the New Mexico Legislative Council Service

N

NEW MEXICO

LEGEND

Created: July 12, 2011

Rivers

Counties

Interstate

US Highway

State Highway

Research & Polling, Inc. distributes this map assuming no liability for any errors, omissions, or inaccuracies in the information provided regardless of the cause in reliance upon any maps.

NM House: Concept G

Grants/Milan

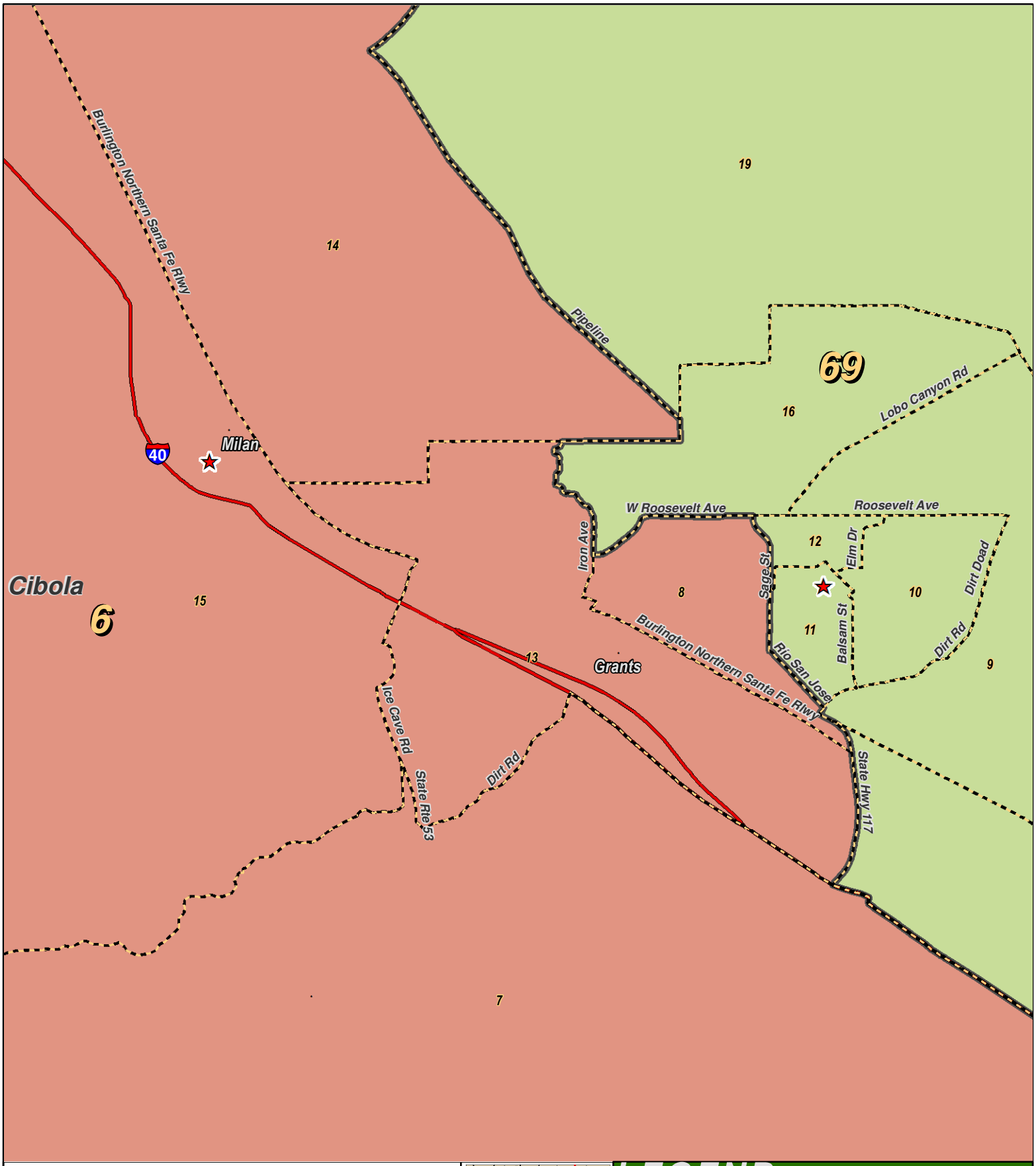

0 1.5 3 Mil

RESEARCH & POLLING INC

For the New Mexico
Legislative Council Service

N

LEGEND

Created: July 12, 2011

- Rivers
- Counties
- Interstate
- US Highway
- State Highway

Research & Polling, Inc. distributes this map assuming no liability for any errors, omissions, or inaccuracies in the information provided regardless of the cause in reliance upon any maps.

NM House: Concept G

Hobbs

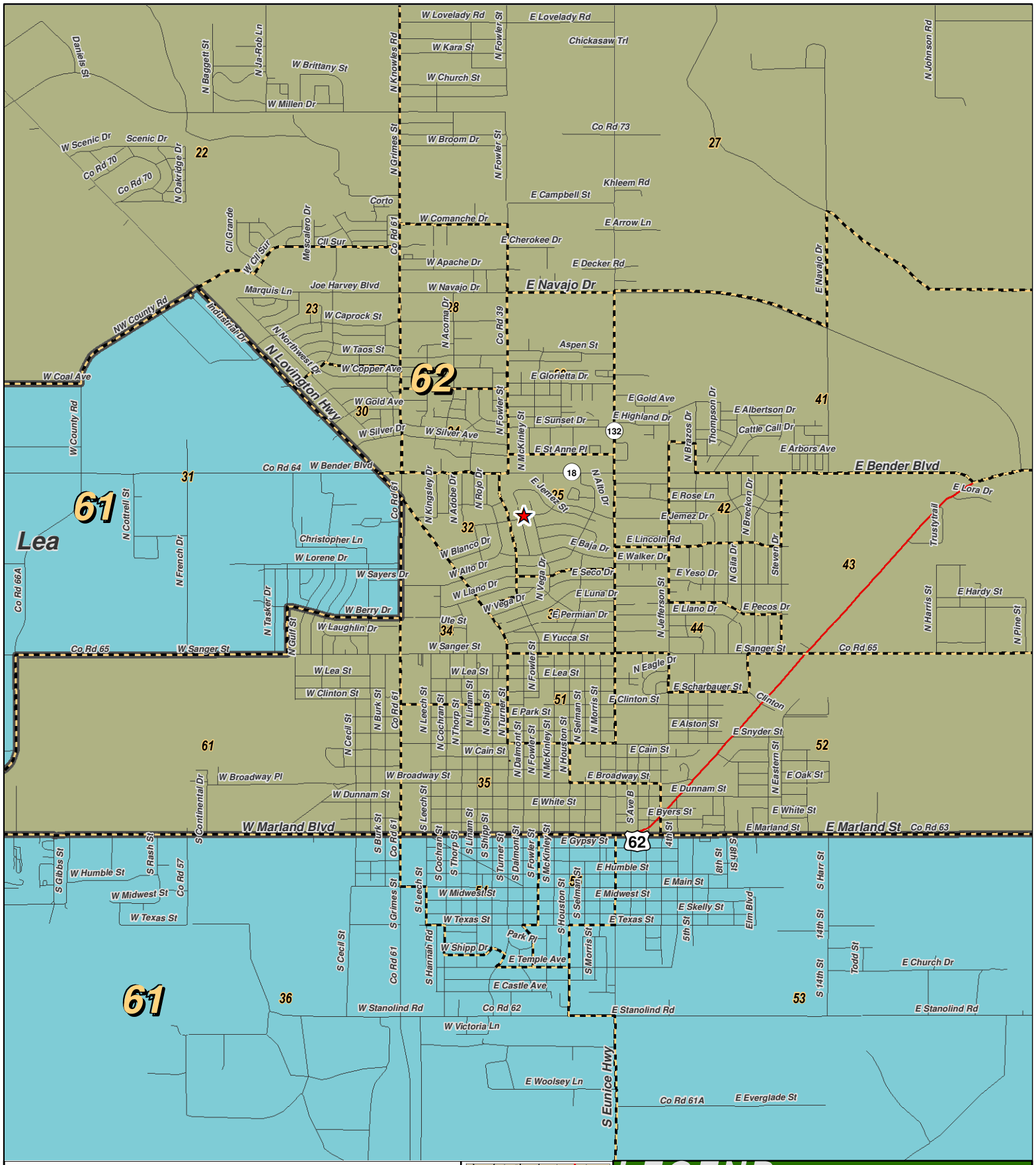

0 1 2 Miles

RESEARCH & POLLING INC

For the New Mexico Legislative Council Service

NEW MEXICO

LEGEND

Created: July 12, 2011

- Rivers
- Counties
- Interstate
- US Highway
- State Highway

Research & Polling, Inc. distributes this map assuming no liability for any errors, omissions, or inaccuracies in the information provided regardless of the cause in reliance upon any maps.

NM House: Concept G

Las Cruces

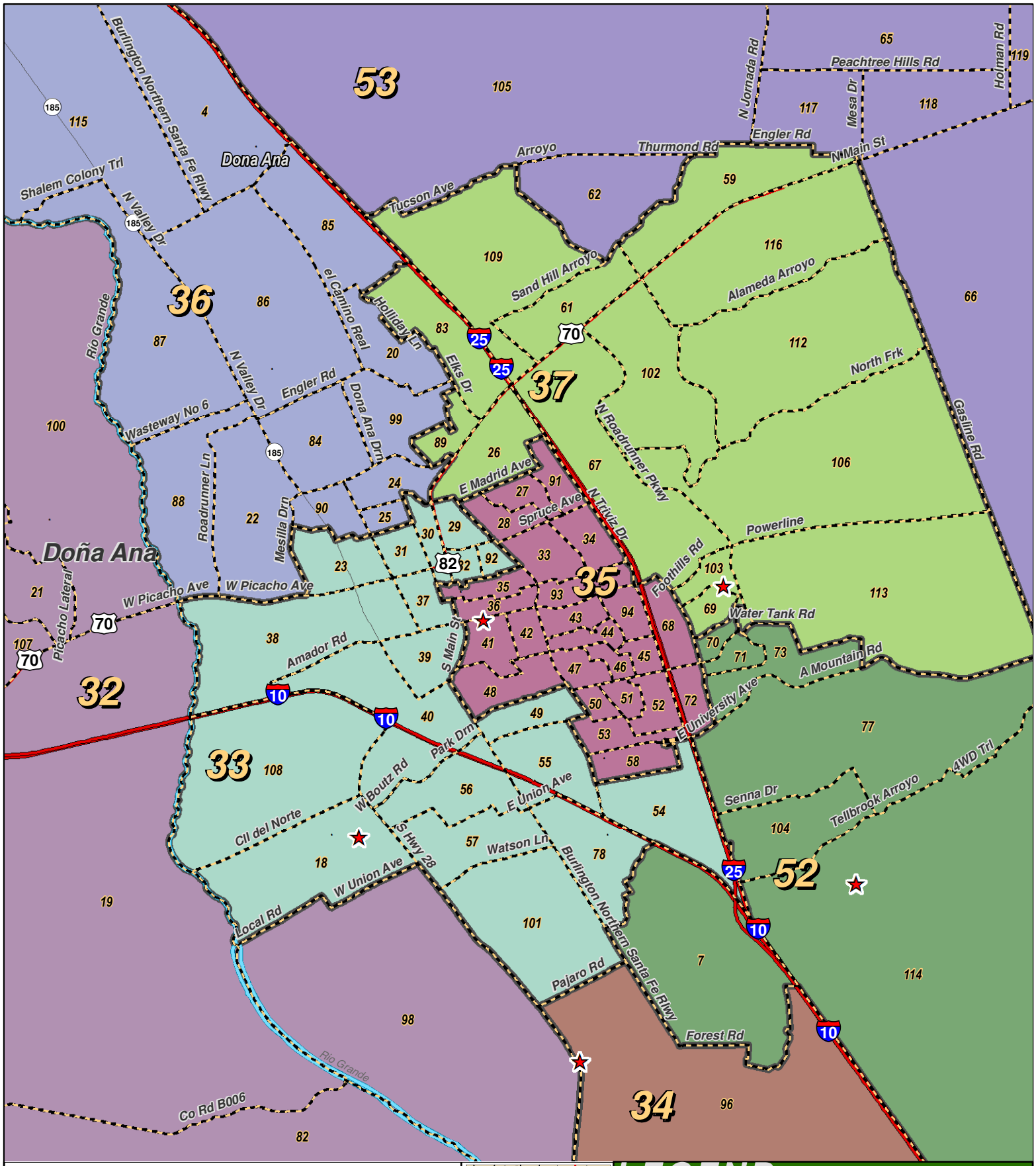

0 2.5 5 Miles

RESEARCH & POLLING INC

For the New Mexico Legislative Council Service

N

NEW MEXICO

LEGEND

Created: July 12, 2011

Rivers

Counties

Interstate

US Highway

State Highway

Research & Polling, Inc. distributes this map assuming no liability for any errors, omissions, or inaccuracies in the information provided regardless of the cause in reliance upon any maps.

NM House: Concept G

Los Lunas

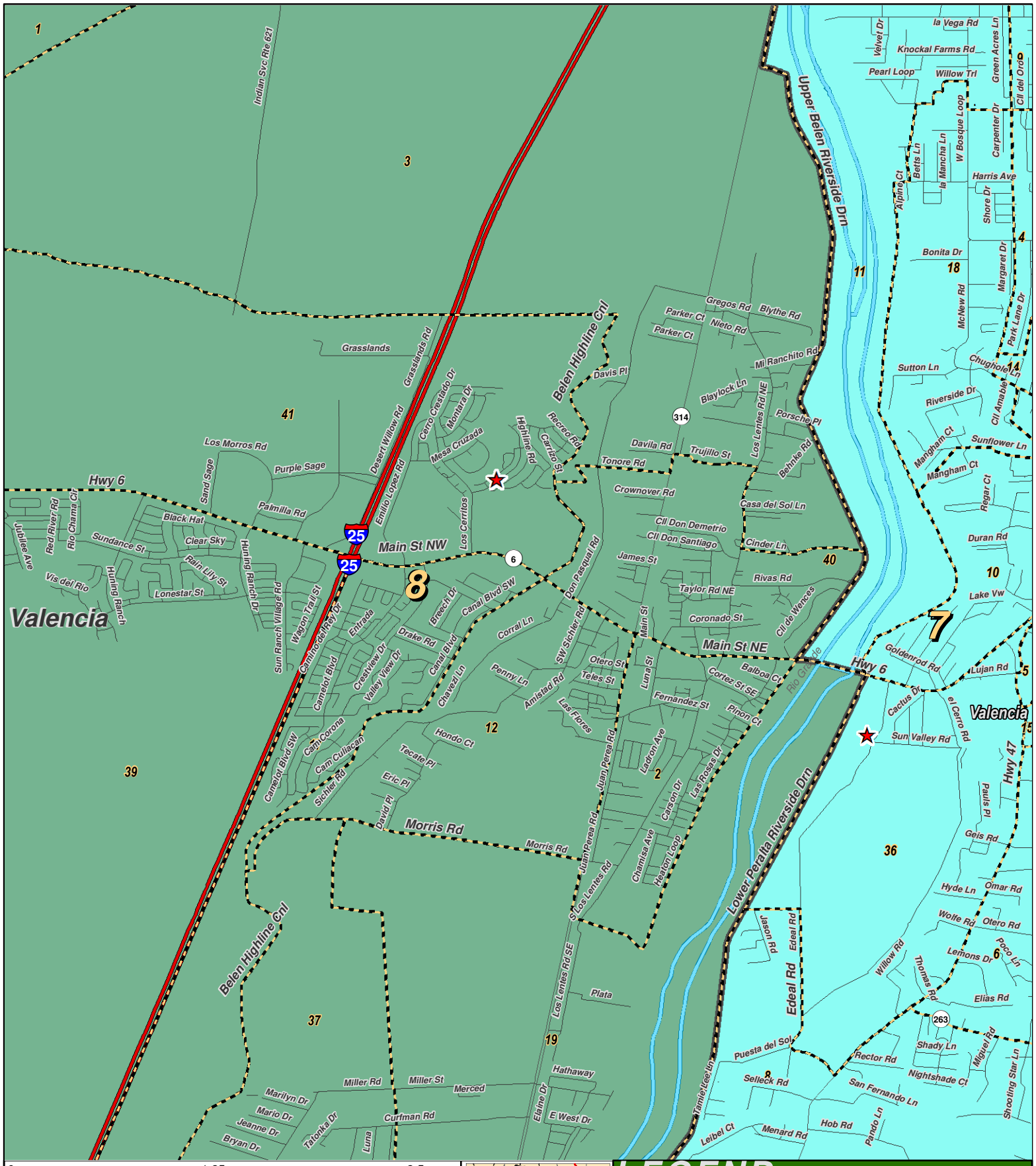

0 1.25 2.5 Miles

RESEARCH & POLLING INC

For the New Mexico Legislative Council Service

N

NEW MEXICO

LEGEND

Created: July 12, 2011

- Rivers
- Counties
- Interstate
- US Highway
- State Highway

Research & Polling, Inc. distributes this map assuming no liability for any errors, omissions, or inaccuracies in the information provided regardless of the cause in reliance upon any maps.

NM House: Concept G

Lovington

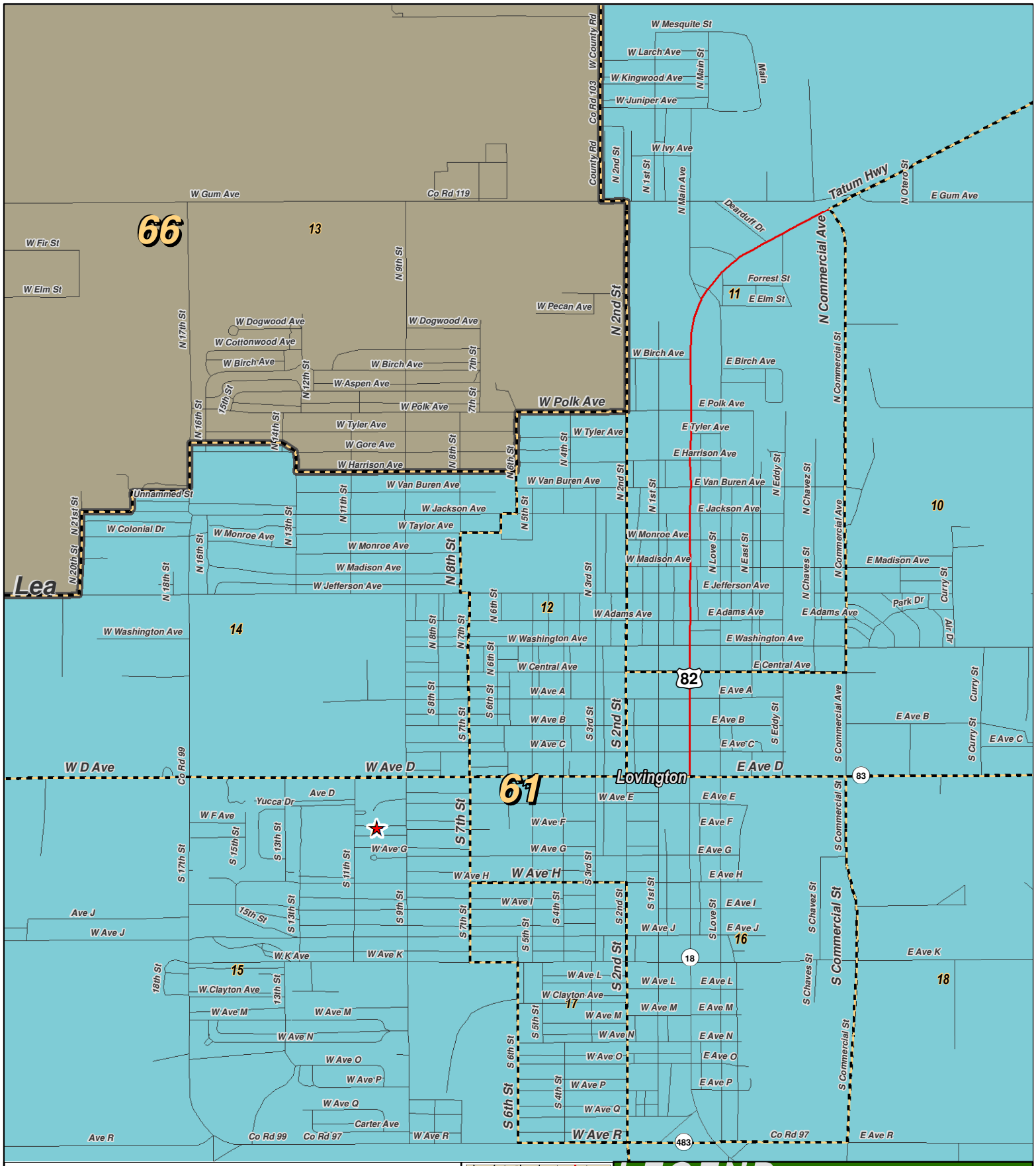

0 0.5 1 Miles

N

RESEARCH & POLLING INC

For the New Mexico Legislative Council Service

NEW MEXICO

LEGEND *Created: July 12, 2011*

Rivers
Counties
Interstate
US Highway
State Highway

Research & Polling, Inc. distributes this map assuming no liability for any errors, omissions, or inaccuracies in the information provided regardless of the cause in reliance upon any maps.

NM House: Concept G

Western Rio Arriba County

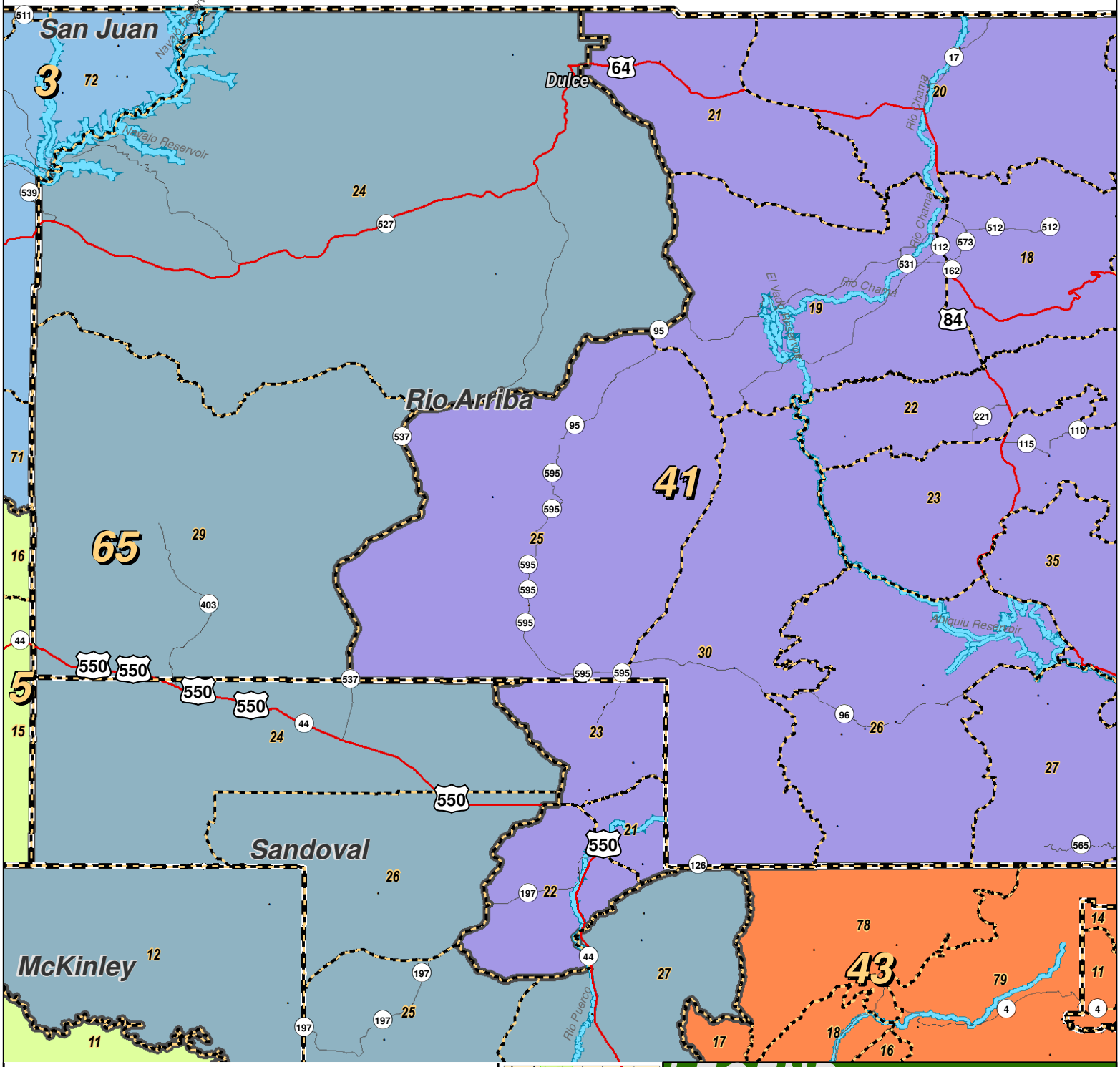

0 2.5 5 10 15 20 25 30 35 Miles

RESEARCH & POLLING INC

For the New Mexico Legislative Council Service

N

NEW MEXICO

LEGEND

Created: July 12, 2011

- Precincts
- Rivers
- Counties
- Interstate
- US Highway
- State Highway

Research & Polling, Inc. distributes this map assuming no liability for any errors, omissions, or inaccuracies in the information provided regardless of the cause in reliance upon any maps.

NM House: Concept G

Rio Rancho

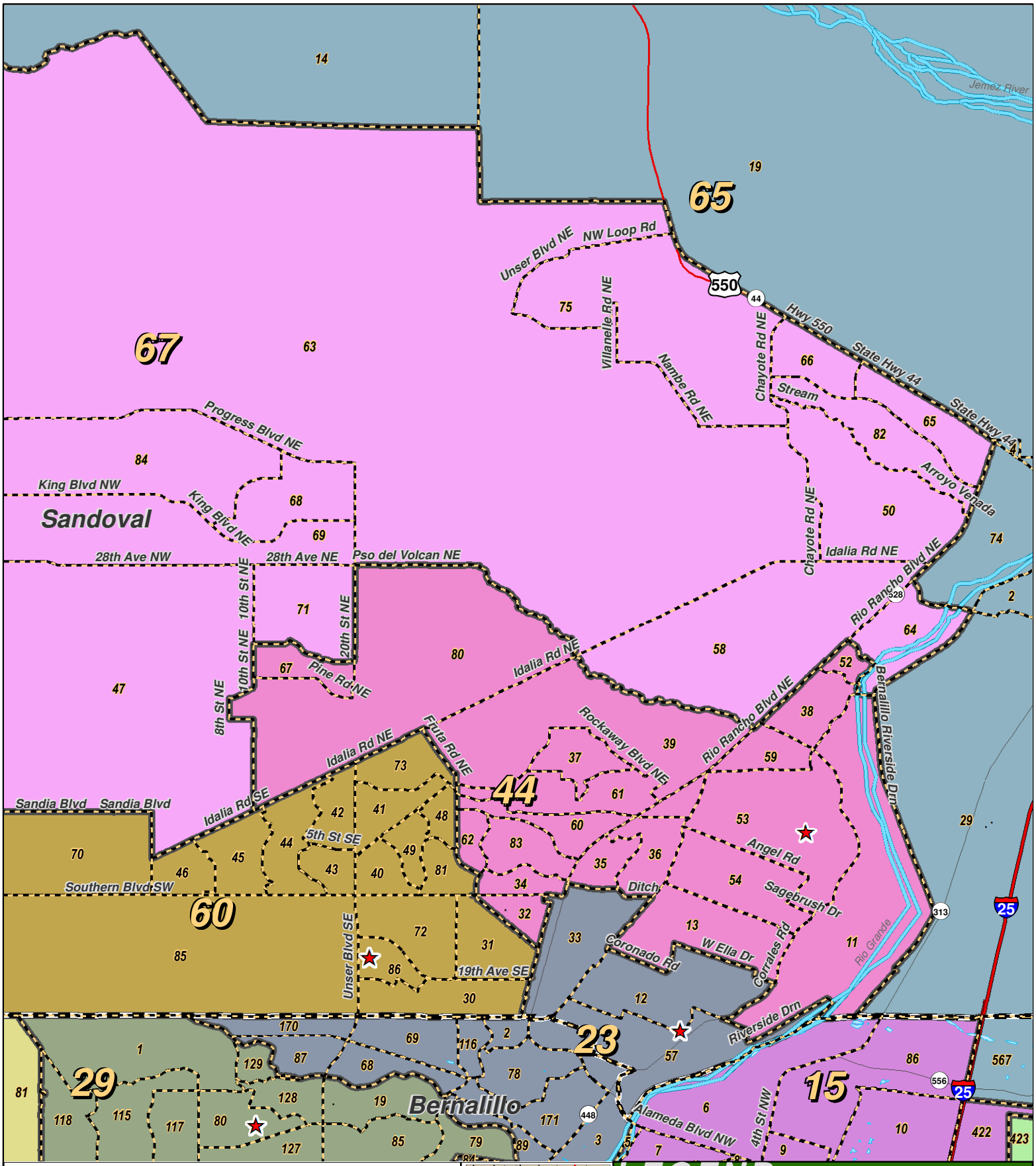

NM House: Concept G

Roswell

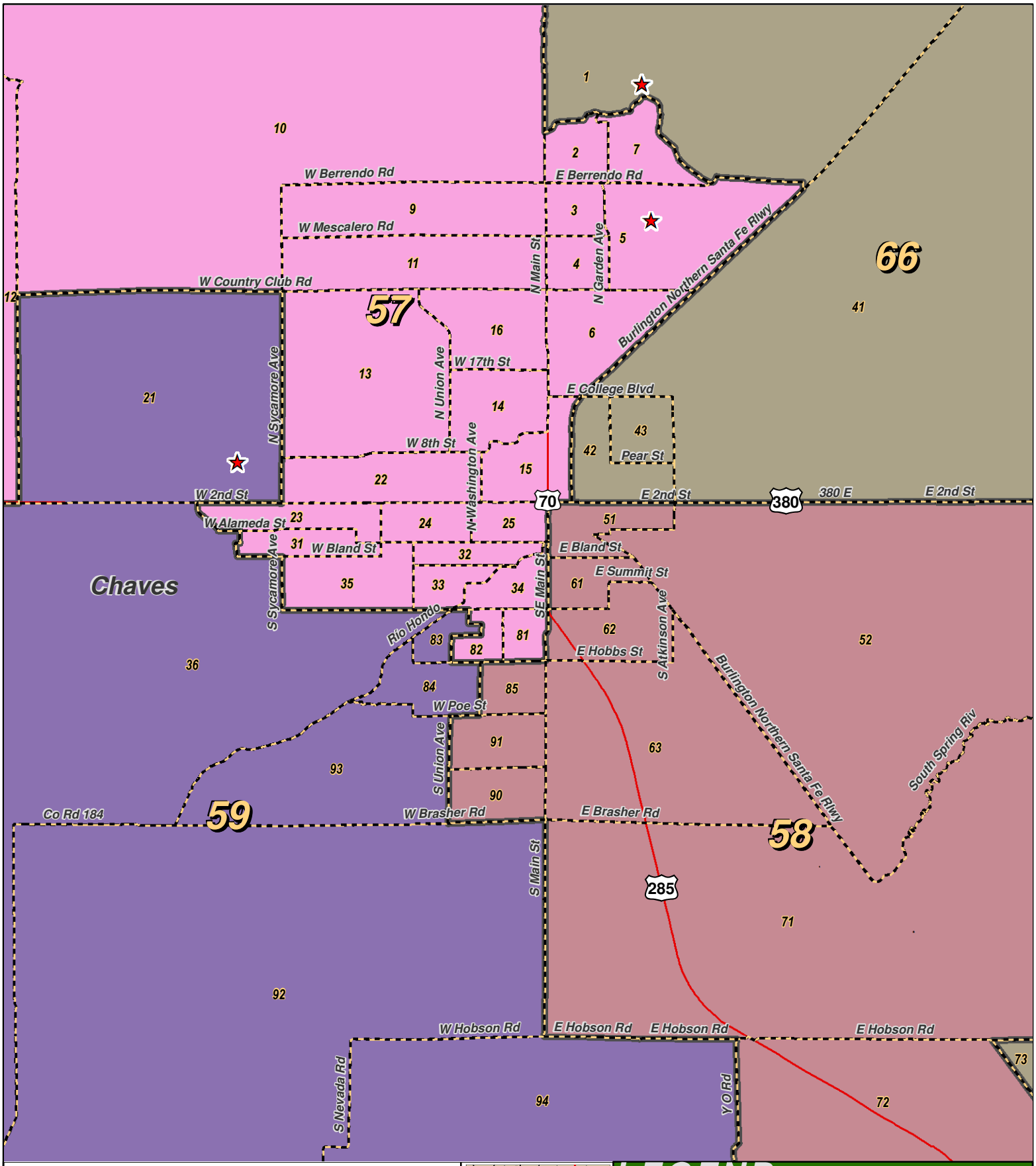

0 2 4 Mile

RESEARCH & POLLING INC

For the New Mexico Legislative Council Service

N

NEW MEXICO

LEGEND

Created: July 12, 2011

Rivers

Counties

Interstate

US Highway

State Highway

Research & Polling, Inc. distributes this map assuming no liability for any errors, omissions, or inaccuracies in the information provided regardless of the cause in reliance upon any maps.

NM House: Concept G

Sandoval County

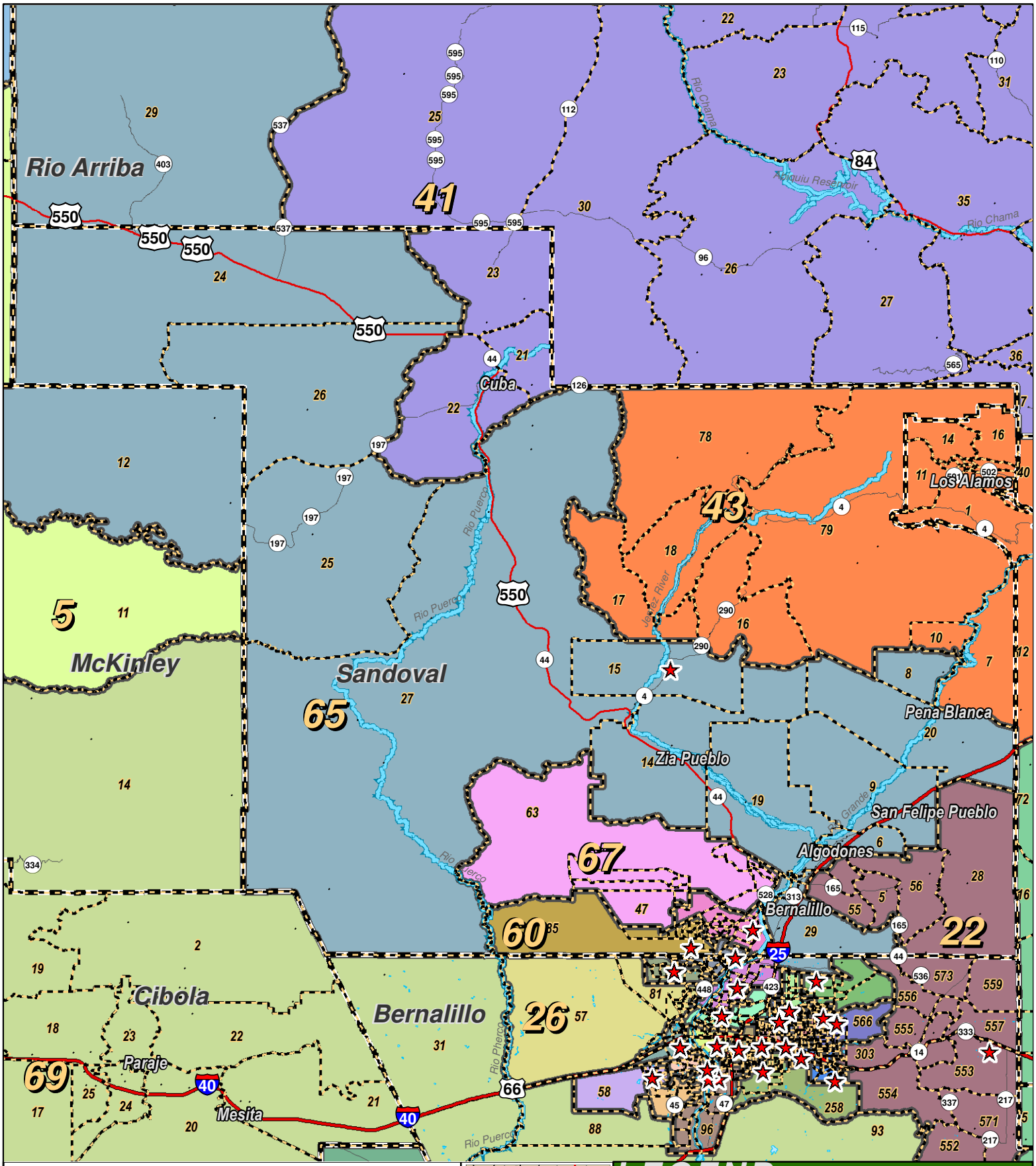

0 2.5 5 10 15 20 25 30 35 40 Miles

RESEARCH & POLLING INC

For the New Mexico Legislative Council Service

N

NEW MEXICO

LEGEND

Created: July 12, 2011

- Precincts
- Rivers
- Counties
- Interstate
- US Highway
- State Highway

Research & Polling, Inc. distributes this map assuming no liability for any errors, omissions, or inaccuracies in the information provided regardless of the cause in reliance upon any maps.

NM House: Concept G

Santa Fe

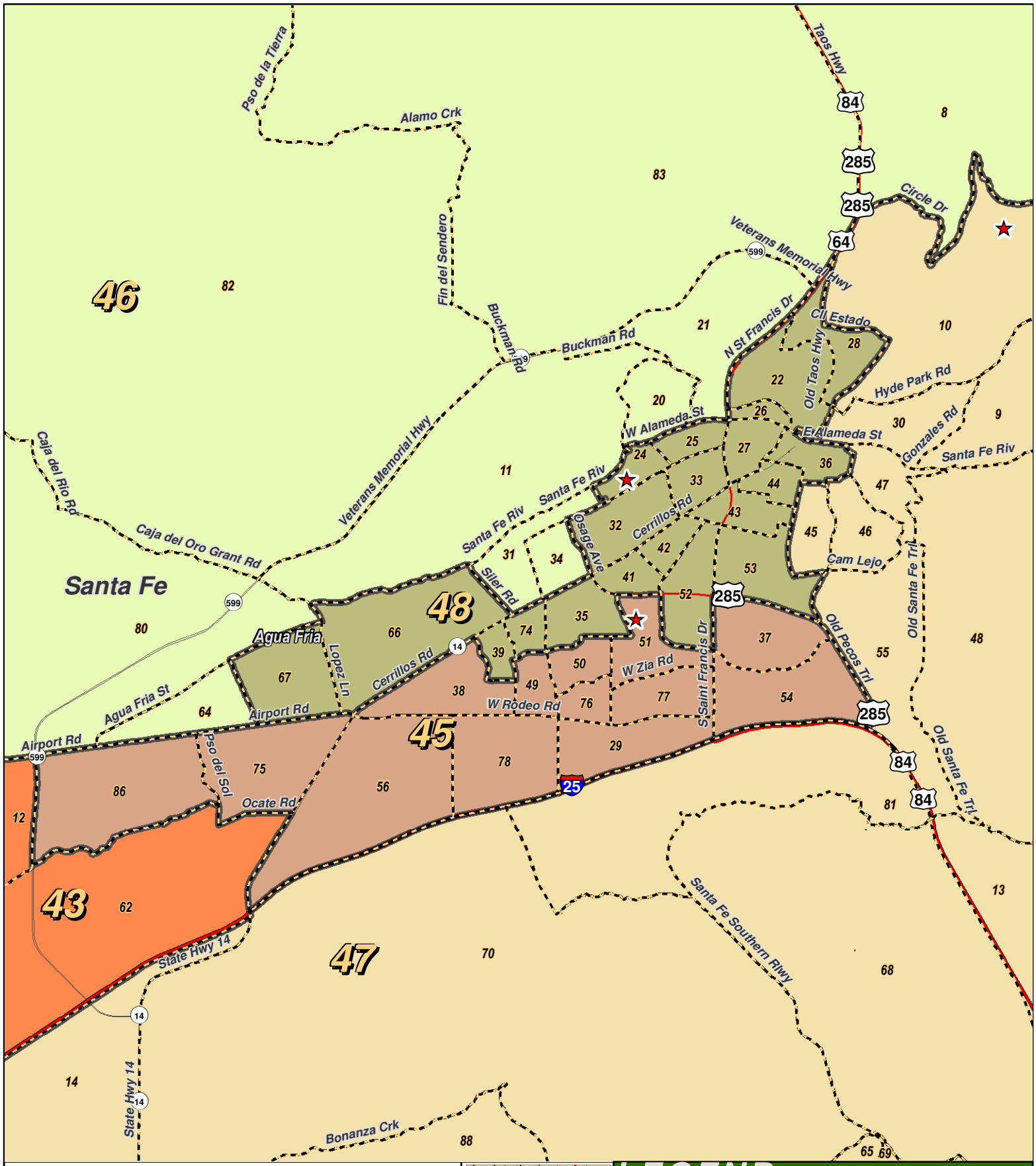

NM House: Concept G

Santa Rosa

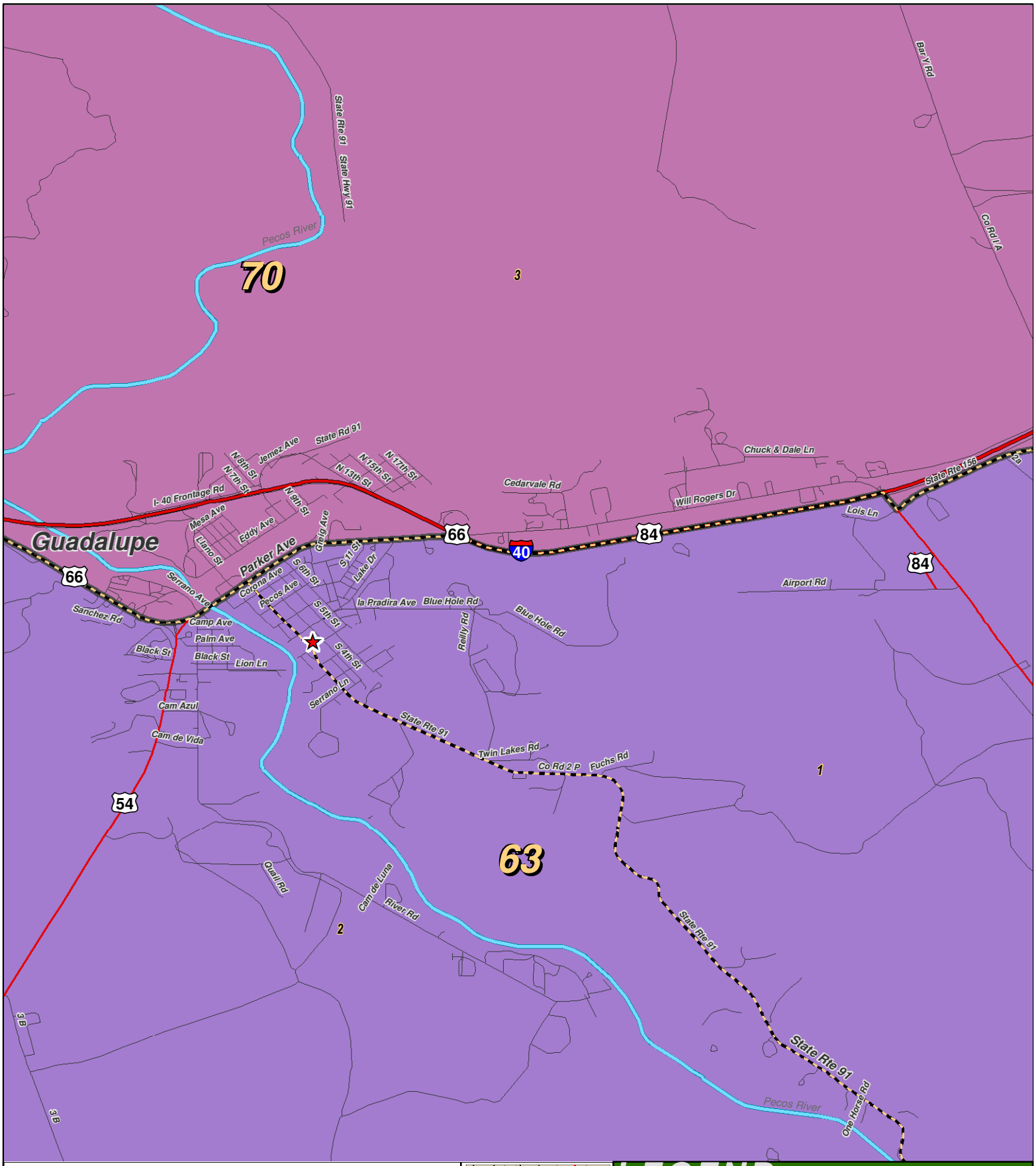

0 1 2 Miles

RESEARCH & POLLING INC

For the New Mexico Legislative Council Service

N

NEW MEXICO

LEGEND

Created: July 12, 2011

- Rivers
- Counties
- Interstate
- US Highway
- State Highway

Research & Polling, Inc. distributes this map assuming no liability for any errors, omissions, or inaccuracies in the information provided regardless of the cause in reliance upon any maps.

NM House: Concept G

Silver City

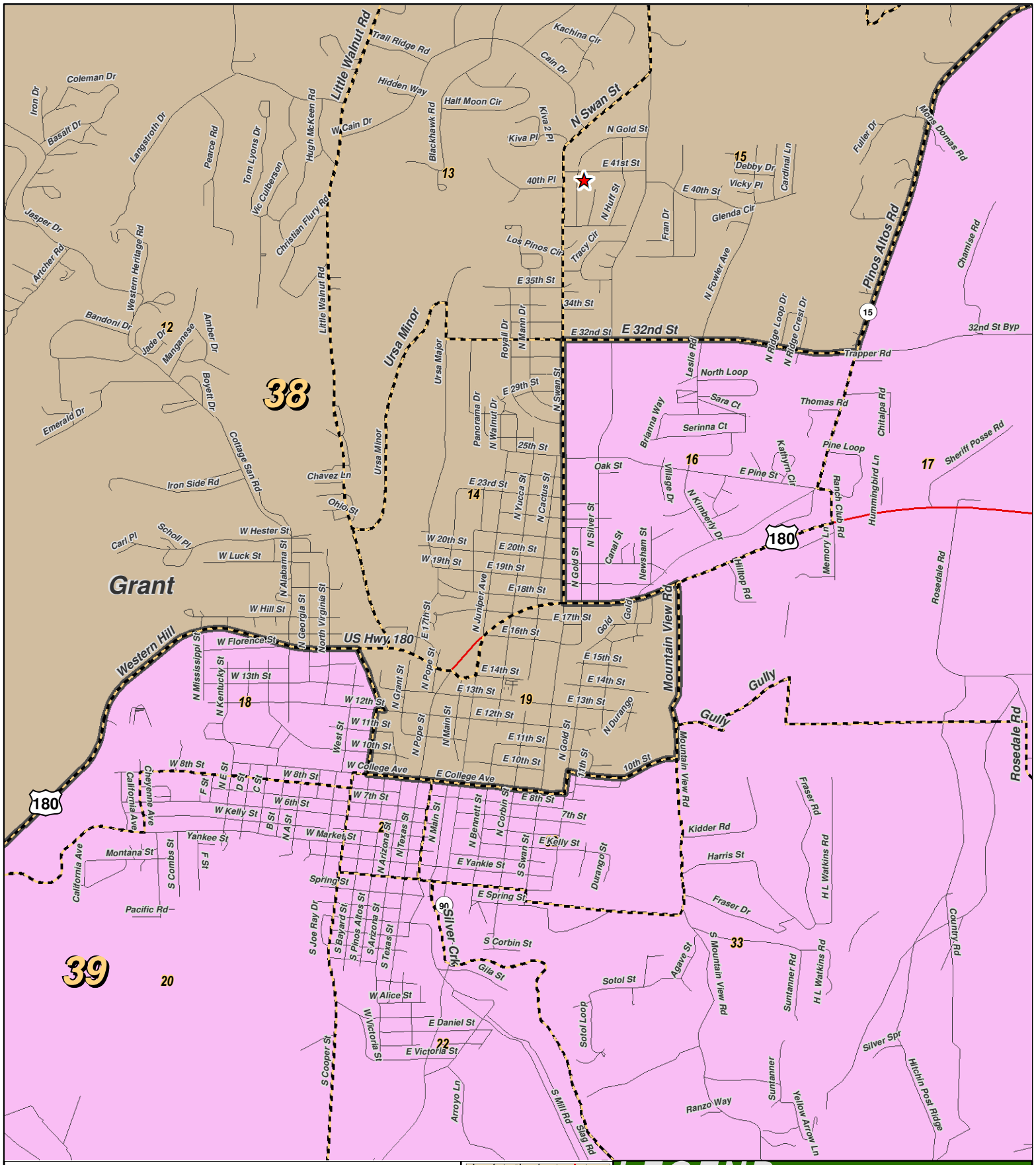

0 0.5 1 Miles

RESEARCH & POLLING INC

For the New Mexico Legislative Council Service

N

NEW MEXICO

LEGEND *Created: July 12, 2011*

Rivers
Counties
Interstate
US Highway
State Highway

Research & Polling, Inc. distributes this map assuming no liability for any errors, omissions, or inaccuracies in the information provided regardless of the cause in reliance upon any maps.

NM House: Concept G

Tucumcari

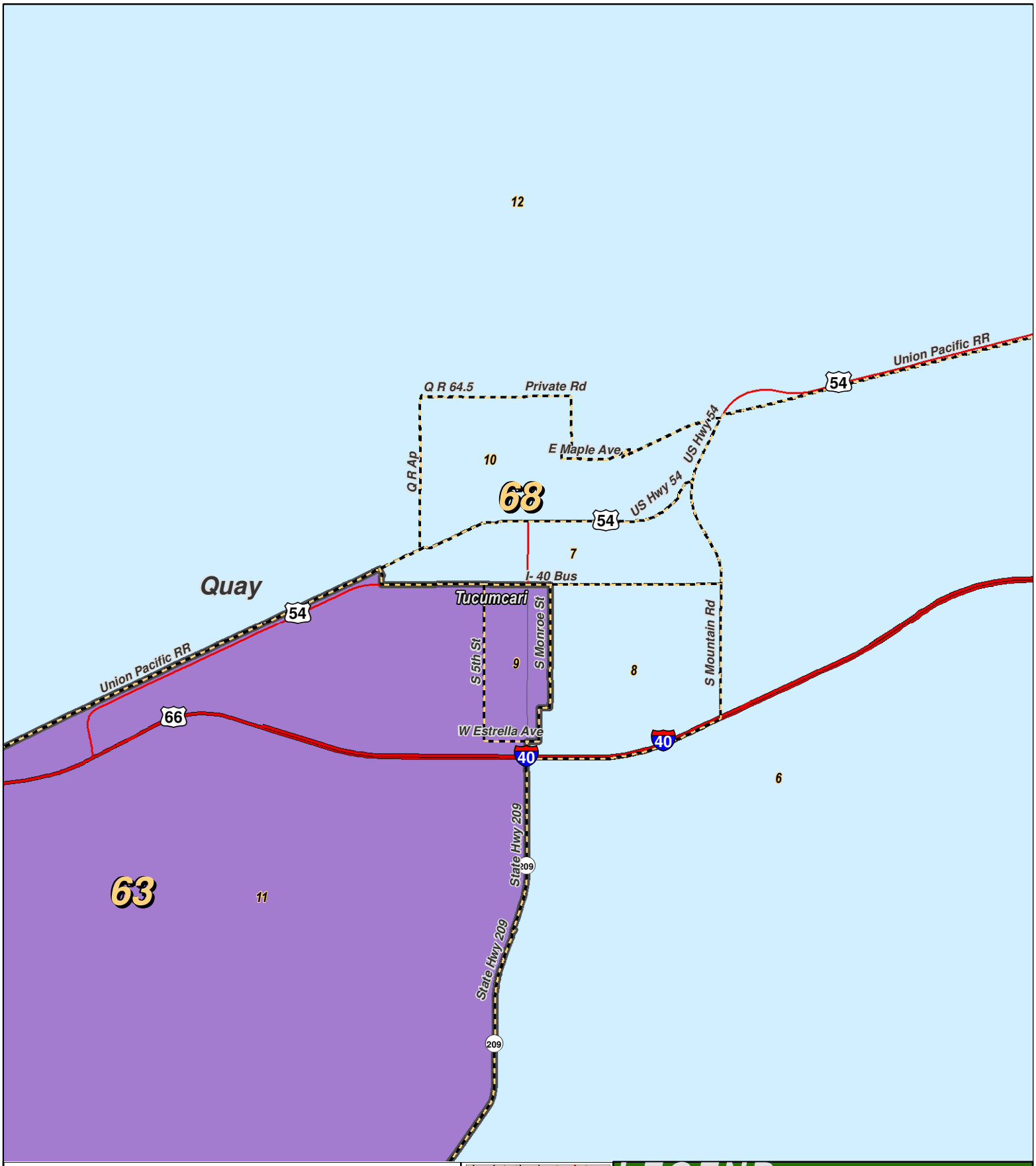

0 1.5 3 Miles

RESEARCH & POLLING INC

For the New Mexico
Legislative Council Service

N

LEGEND

Created: July 12, 2011

- Rivers
- Counties
- Interstate
- US Highway
- State Highway

Research & Polling, Inc. distributes this map assuming no liability for any errors, omissions, or inaccuracies in the information provided regardless of the cause in reliance upon any maps.

NM House: Concept G

Zuni/Ramah

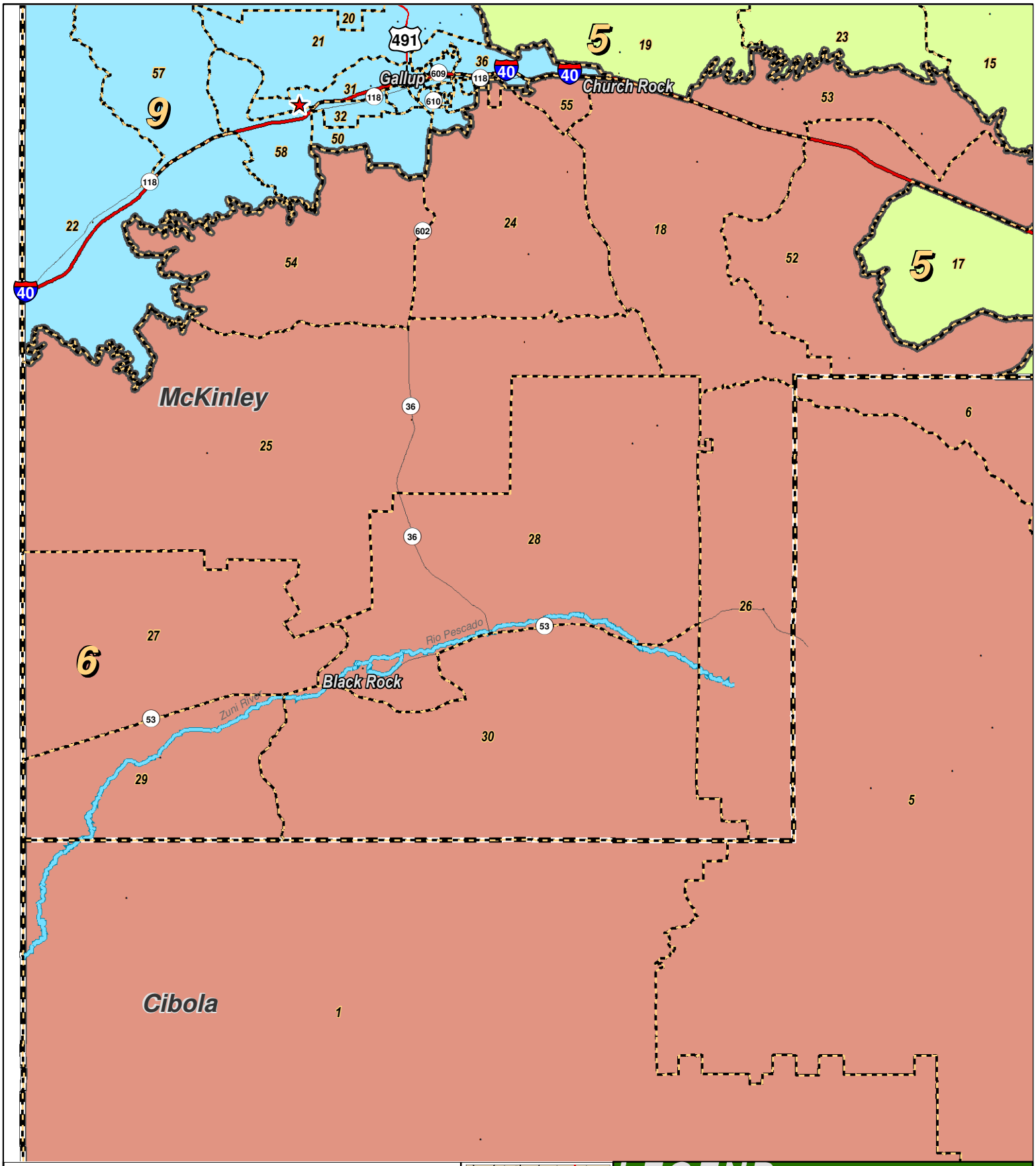

0 2.5 5 10 15 20 Miles

RESEARCH & POLLING INC

For the New Mexico Legislative Council Service

N

NEW MEXICO

LEGEND

Created: July 12, 2011

- Precincts
- Rivers
- Counties
- Interstate
- US Highway
- State Highway

Research & Polling, Inc. distributes this map assuming no liability for any errors, omissions, or inaccuracies in the information provided regardless of the cause in reliance upon any maps.

						Non-Hispanic Origin									
District	Pop	Deviation		Hispanic		White		Native American		Black		Asian		Other Races	
1	30,049	632	2.1%	5,323	17.7%	19,364	64.4%	4,248	14.1%	216	0.7%	194	0.6%	704	2.3%
18+	21,966			3,270	14.9%	15,248	69.4%	2,791	12.7%	149	0.7%	154	0.7%	354	1.6%
2	29,789	372	1.3%	8,583	28.8%	13,984	46.9%	6,262	21.0%	214	0.7%	93	0.3%	653	2.2%
18+	21,333			5,403	25.3%	11,093	52.0%	4,277	20.0%	167	0.8%	74	0.3%	319	1.5%
3	29,455	38	0.1%	8,063	27.4%	17,561	59.6%	3,113	10.6%	103	0.3%	90	0.3%	525	1.8%
18+	21,032			5,018	23.9%	13,566	64.5%	2,013	9.6%	64	0.3%	77	0.4%	294	1.4%
4	30,658	1,241	4.2%	2,570	8.4%	4,245	13.8%	23,076	75.3%	78	0.3%	55	0.2%	634	2.1%
18+	20,928			1,427	6.8%	3,379	16.1%	15,743	75.2%	59	0.3%	46	0.2%	274	1.3%
5	29,313	-104	-0.4%	736	2.5%	745	2.5%	27,365	93.4%	46	0.2%	88	0.3%	333	1.1%
18+	20,088			399	2.0%	661	3.3%	18,791	93.5%	42	0.2%	79	0.4%	116	0.6%
6	29,002	-415	-1.4%	6,126	21.1%	4,014	13.8%	18,182	62.7%	117	0.4%	114	0.4%	449	1.5%
18+	20,786			4,472	21.5%	3,385	16.3%	12,544	60.3%	78	0.4%	86	0.4%	221	1.1%
7	30,301	884	3.0%	18,417	60.8%	10,700	35.3%	554	1.8%	179	0.6%	119	0.4%	332	1.1%
18+	21,872			12,179	55.7%	8,844	40.4%	390	1.8%	137	0.6%	102	0.5%	220	1.0%
8	29,851	434	1.5%	17,487	58.6%	10,657	35.7%	701	2.3%	427	1.4%	151	0.5%	428	1.4%
18+	22,211			12,196	54.9%	8,725	39.3%	556	2.5%	354	1.6%	124	0.6%	256	1.2%
9	30,626	1,209	4.1%	7,455	24.3%	5,218	17.0%	16,478	53.8%	232	0.8%	413	1.3%	830	2.7%
18+	21,295			4,935	23.2%	4,405	20.7%	11,062	51.9%	193	0.9%	318	1.5%	382	1.8%
10	30,735	1,318	4.5%	23,301	75.8%	5,669	18.4%	555	1.8%	734	2.4%	152	0.5%	324	1.1%
18+	22,718			16,328	71.9%	4,968	21.9%	457	2.0%	618	2.7%	128	0.6%	219	1.0%
11	30,843	1,426	4.8%	18,475	59.9%	9,803	31.8%	1,260	4.1%	567	1.8%	179	0.6%	559	1.8%
18+	25,010			14,060	56.2%	8,872	35.5%	1,033	4.1%	465	1.9%	167	0.7%	413	1.7%
12	29,963	546	1.9%	24,309	81.1%	3,980	13.3%	551	1.8%	505	1.7%	211	0.7%	407	1.4%
18+	19,827			15,477	78.1%	3,201	16.1%	380	1.9%	369	1.9%	156	0.8%	244	1.2%

						Non-Hispanic Origin									
District	Pop	Deviation		Hispanic		White		Native American		Black		Asian		Other Races	
13	30,212	795	2.7%	24,636	81.5%	3,469	11.5%	894	3.0%	660	2.2%	189	0.6%	364	1.2%
18+	19,549			15,280	78.2%	2,780	14.2%	634	3.2%	494	2.5%	160	0.8%	201	1.0%
14	30,773	1,356	4.6%	26,037	84.6%	3,401	11.1%	443	1.4%	498	1.6%	76	0.2%	318	1.0%
18+	21,481			17,649	82.2%	2,871	13.4%	327	1.5%	373	1.7%	68	0.3%	193	0.9%
15	28,297	-1,120	-3.8%	13,362	47.2%	12,525	44.3%	1,197	4.2%	312	1.1%	451	1.6%	450	1.6%
18+	22,283			9,700	43.5%	10,724	48.1%	935	4.2%	256	1.1%	351	1.6%	317	1.4%
16	30,729	1,312	4.5%	21,034	68.4%	6,308	20.5%	1,402	4.6%	856	2.8%	508	1.7%	621	2.0%
18+	21,624			14,034	64.9%	5,220	24.1%	965	4.5%	679	3.1%	380	1.8%	346	1.6%
17	29,656	239	0.8%	16,120	54.4%	10,806	36.4%	1,147	3.9%	523	1.8%	532	1.8%	528	1.8%
18+	22,868			11,589	50.7%	9,347	40.9%	781	3.4%	396	1.7%	430	1.9%	325	1.4%
18	30,641	1,224	4.2%	10,726	35.0%	15,733	51.3%	1,485	4.8%	812	2.7%	1,084	3.5%	801	2.6%
18+	26,018			8,234	31.6%	14,296	54.9%	1,196	4.6%	710	2.7%	965	3.7%	617	2.4%
19	30,773	1,356	4.6%	13,541	44.0%	12,012	39.0%	1,721	5.6%	1,684	5.5%	861	2.8%	954	3.1%
18+	23,464			9,370	39.9%	10,232	43.6%	1,266	5.4%	1,307	5.6%	736	3.1%	553	2.4%
20	30,498	1,081	3.7%	10,694	35.1%	14,649	48.0%	1,606	5.3%	1,268	4.2%	1,515	5.0%	766	2.5%
18+	23,341			7,112	30.5%	12,628	54.1%	1,088	4.7%	929	4.0%	1,111	4.8%	473	2.0%
21	29,114	-303	-1.0%	16,486	56.6%	9,020	31.0%	1,579	5.4%	847	2.9%	585	2.0%	597	2.1%
18+	21,424			10,821	50.5%	7,971	37.2%	1,109	5.2%	655	3.1%	498	2.3%	370	1.7%
22	29,300	-117	-0.4%	6,456	22.0%	21,252	72.5%	314	1.1%	267	0.9%	472	1.6%	539	1.8%
18+	24,083			4,680	19.4%	18,253	75.8%	242	1.0%	206	0.9%	376	1.6%	326	1.4%
23	29,492	75	0.3%	11,891	40.3%	14,168	48.0%	1,212	4.1%	915	3.1%	579	2.0%	727	2.5%
18+	22,210			8,014	36.1%	11,697	52.7%	915	4.1%	690	3.1%	459	2.1%	435	2.0%
24	30,645	1,228	4.2%	8,384	27.4%	18,918	61.7%	932	3.0%	825	2.7%	825	2.7%	761	2.5%
18+	24,737			6,109	24.7%	16,116	65.1%	726	2.9%	670	2.7%	651	2.6%	465	1.9%

						Non-Hispanic Origin									
District	**Pop**	**Deviation**		**Hispanic**		**White**		**Native American**		**Black**		**Asian**		**Other Races**	
25	30,589	1,172	4.0%	11,805	38.6%	15,161	49.6%	1,364	4.5%	703	2.3%	868	2.8%	688	2.2%
18+	25,127			8,873	35.3%	13,462	53.6%	1,038	4.1%	580	2.3%	710	2.8%	464	1.8%
26	30,647	1,230	4.2%	15,147	49.4%	12,792	41.7%	817	2.7%	742	2.4%	514	1.7%	635	2.1%
18+	22,672			10,376	45.8%	10,376	45.8%	581	2.6%	556	2.5%	412	1.8%	371	1.6%
27	30,067	650	2.2%	7,171	23.9%	19,497	64.8%	633	2.1%	528	1.8%	1,606	5.3%	632	2.1%
18+	23,672			5,101	21.5%	16,133	68.2%	493	2.1%	407	1.7%	1,171	4.9%	367	1.6%
28	30,282	865	2.9%	8,570	28.3%	18,774	62.0%	689	2.3%	732	2.4%	815	2.7%	702	2.3%
18+	24,126			6,022	25.0%	15,990	66.3%	508	2.1%	559	2.3%	643	2.7%	404	1.7%
29	30,612	1,195	4.1%	12,676	41.4%	14,716	48.1%	776	2.5%	895	2.9%	695	2.3%	854	2.8%
18+	21,024			7,828	37.2%	11,087	52.7%	533	2.5%	642	3.1%	531	2.5%	403	1.9%
30	30,167	750	2.5%	9,619	31.9%	16,680	55.3%	1,611	5.3%	853	2.8%	743	2.5%	661	2.2%
18+	24,418			7,090	29.0%	14,405	59.0%	1,193	4.9%	689	2.8%	611	2.5%	430	1.8%
31	29,868	451	1.5%	5,312	17.8%	21,914	73.4%	312	1.0%	407	1.4%	1,286	4.3%	637	2.1%
18+	23,755			3,735	15.7%	18,150	76.4%	230	1.0%	329	1.4%	966	4.1%	345	1.5%
32	28,825	-592	-2.0%	16,997	59.0%	10,952	38.0%	196	0.7%	244	0.8%	146	0.5%	290	1.0%
18+	21,791			11,535	52.9%	9,574	43.9%	163	0.7%	208	1.0%	123	0.6%	188	0.9%
33	28,101	-1,316	-4.5%	17,487	62.2%	9,001	32.0%	356	1.3%	428	1.5%	430	1.5%	399	1.4%
18+	21,325			12,182	57.1%	7,854	36.8%	279	1.3%	339	1.6%	376	1.8%	295	1.4%
34	29,939	522	1.8%	26,267	87.7%	3,407	11.4%	38	0.1%	93	0.3%	37	0.1%	97	0.3%
18+	20,622			17,553	85.1%	2,866	13.9%	30	0.1%	77	0.4%	29	0.1%	67	0.3%
35	28,641	-776	-2.6%	18,742	65.4%	7,975	27.8%	372	1.3%	688	2.4%	431	1.5%	433	1.5%
18+	22,301			13,483	60.5%	7,211	32.3%	322	1.4%	560	2.5%	399	1.8%	326	1.5%
36	28,583	-834	-2.8%	18,726	65.5%	9,094	31.8%	168	0.6%	207	0.7%	119	0.4%	269	0.9%
18+	20,368			12,326	60.5%	7,492	36.8%	114	0.6%	156	0.8%	98	0.5%	182	0.9%

						Non-Hispanic Origin									
District	Pop	Deviation		Hispanic		White		Native American		Black		Asian		Other Races	
37	28,252	-1,165	-4.0%	12,030	42.6%	14,367	50.9%	219	0.8%	599	2.1%	557	2.0%	480	1.7%
18+	21,954			8,264	37.6%	12,280	55.9%	170	0.8%	485	2.2%	441	2.0%	314	1.4%
38	27,970	-1,447	-4.9%	8,325	29.8%	18,517	66.2%	402	1.4%	133	0.5%	121	0.4%	472	1.7%
18+	23,079			5,911	25.6%	16,305	70.6%	301	1.3%	100	0.4%	103	0.4%	359	1.6%
39	27,981	-1,436	-4.9%	15,495	55.4%	11,695	41.8%	194	0.7%	175	0.6%	89	0.3%	333	1.2%
18+	21,222			10,730	50.6%	9,863	46.5%	164	0.8%	143	0.7%	75	0.4%	247	1.2%
40	28,093	-1,324	-4.5%	22,006	78.3%	3,991	14.2%	1,628	5.8%	71	0.3%	107	0.4%	290	1.0%
18+	21,531			16,428	76.3%	3,566	16.6%	1,176	5.5%	55	0.3%	99	0.5%	207	1.0%
41	28,375	-1,042	-3.5%	21,322	75.1%	4,728	16.7%	1,699	6.0%	73	0.3%	154	0.5%	399	1.4%
18+	21,597			15,686	72.6%	4,240	19.6%	1,206	5.6%	61	0.3%	119	0.6%	285	1.3%
42	28,359	-1,058	-3.6%	15,041	53.0%	11,054	39.0%	1,545	5.4%	101	0.4%	152	0.5%	466	1.6%
18+	22,524			11,039	49.0%	9,759	43.3%	1,185	5.3%	84	0.4%	132	0.6%	325	1.4%
43	28,174	-1,243	-4.2%	8,991	31.9%	16,627	59.0%	870	3.1%	125	0.4%	1,117	4.0%	444	1.6%
18+	21,131			6,010	28.4%	13,361	63.2%	597	2.8%	96	0.5%	819	3.9%	248	1.2%
44	30,766	1,349	4.6%	10,165	33.0%	18,071	58.7%	634	2.1%	693	2.3%	430	1.4%	773	2.5%
18+	23,194			6,735	29.0%	14,724	63.5%	462	2.0%	502	2.2%	333	1.4%	438	1.9%
45	28,060	-1,357	-4.6%	15,746	56.1%	10,752	38.3%	387	1.4%	223	0.8%	535	1.9%	417	1.5%
18+	21,596			10,983	50.9%	9,457	43.8%	301	1.4%	187	0.9%	411	1.9%	257	1.2%
46	29,007	-410	-1.4%	16,490	56.8%	10,546	36.4%	1,281	4.4%	122	0.4%	246	0.8%	322	1.1%
18+	22,479			11,579	51.5%	9,474	42.1%	880	3.9%	100	0.4%	215	1.0%	231	1.0%
47	30,487	1,070	3.6%	9,091	29.8%	19,775	64.9%	464	1.5%	245	0.8%	400	1.3%	512	1.7%
18+	25,686			6,851	26.7%	17,555	68.3%	410	1.6%	205	0.8%	332	1.3%	333	1.3%
48	29,410	-7	-0.0%	17,355	59.0%	10,738	36.5%	419	1.4%	225	0.8%	197	0.7%	476	1.6%
18+	23,613			12,778	54.1%	9,789	41.5%	333	1.4%	200	0.8%	166	0.7%	347	1.5%

						Non-Hispanic Origin									
District	**Pop**	**Deviation**		**Hispanic**		**White**		**Native American**		**Black**		**Asian**		**Other Races**	
49	30,440	1,023	3.5%	16,669	54.8%	12,232	40.2%	550	1.8%	366	1.2%	238	0.8%	385	1.3%
18+	23,192			11,694	50.4%	10,381	44.8%	375	1.6%	289	1.2%	199	0.9%	254	1.1%
50	28,387	-1,030	-3.5%	9,335	32.9%	17,664	62.2%	447	1.6%	263	0.9%	150	0.5%	528	1.9%
18+	21,769			6,300	28.9%	14,477	66.5%	342	1.6%	206	0.9%	104	0.5%	340	1.6%
51	28,567	-850	-2.9%	8,223	28.8%	17,253	60.4%	300	1.1%	1,404	4.9%	475	1.7%	912	3.2%
18+	21,555			5,568	25.8%	13,821	64.1%	226	1.0%	1,074	5.0%	379	1.8%	487	2.3%
52	28,313	-1,104	-3.8%	21,310	75.3%	6,357	22.5%	87	0.3%	143	0.5%	255	0.9%	161	0.6%
18+	19,973			13,861	69.4%	5,617	28.1%	69	0.3%	124	0.6%	192	1.0%	110	0.6%
53	29,321	-96	-0.3%	19,179	65.4%	8,821	30.1%	190	0.6%	572	2.0%	150	0.5%	409	1.4%
18+	20,201			12,182	60.3%	7,091	35.1%	147	0.7%	405	2.0%	125	0.6%	251	1.2%
54	28,198	-1,219	-4.1%	16,155	57.3%	11,120	39.4%	211	0.7%	345	1.2%	69	0.2%	298	1.1%
18+	20,063			10,321	51.4%	9,056	45.1%	168	0.8%	284	1.4%	60	0.3%	174	0.9%
55	28,037	-1,380	-4.7%	11,112	39.6%	15,870	56.6%	198	0.7%	258	0.9%	266	0.9%	333	1.2%
18+	20,945			7,339	35.0%	12,852	61.4%	149	0.7%	190	0.9%	204	1.0%	211	1.0%
56	29,188	-229	-0.8%	8,495	29.1%	16,418	56.2%	3,657	12.5%	124	0.4%	98	0.3%	396	1.4%
18+	22,875			5,761	25.2%	14,304	62.5%	2,381	10.4%	91	0.4%	81	0.4%	257	1.1%
57	28,610	-807	-2.7%	11,935	41.7%	15,352	53.7%	182	0.6%	436	1.5%	264	0.9%	441	1.5%
18+	21,104			7,557	35.8%	12,585	59.6%	149	0.7%	335	1.6%	198	0.9%	280	1.3%
58	28,117	-1,300	-4.4%	17,932	63.8%	9,210	32.8%	255	0.9%	394	1.4%	76	0.3%	250	0.9%
18+	20,004			11,810	59.0%	7,420	37.1%	217	1.1%	328	1.6%	63	0.3%	166	0.8%
59	28,706	-711	-2.4%	9,953	34.7%	16,992	59.2%	215	0.7%	774	2.7%	222	0.8%	550	1.9%
18+	21,942			6,396	29.1%	14,287	65.1%	168	0.8%	581	2.6%	185	0.8%	325	1.5%
60	30,437	1,020	3.5%	11,559	38.0%	16,044	52.7%	714	2.3%	704	2.3%	685	2.3%	731	2.4%
18+	21,922			7,388	33.7%	12,627	57.6%	497	2.3%	538	2.5%	515	2.3%	357	1.6%

						Non-Hispanic Origin									
District	**Pop**	**Deviation**		**Hispanic**		**White**		**Native American**		**Black**		**Asian**		**Other Races**	
61	29,192	-225	-0.8%	16,623	56.9%	10,993	37.7%	262	0.9%	983	3.4%	59	0.2%	272	0.9%
18+	20,539			10,612	51.7%	8,772	42.7%	211	1.0%	753	3.7%	46	0.2%	145	0.7%
62	29,751	334	1.1%	13,639	45.8%	14,011	47.1%	177	0.6%	1,370	4.6%	222	0.7%	332	1.1%
18+	20,982			8,298	39.5%	11,208	53.4%	130	0.6%	997	4.8%	181	0.9%	168	0.8%
63	29,395	-22	-0.1%	15,680	53.3%	11,056	37.6%	204	0.7%	1,613	5.5%	267	0.9%	575	2.0%
18+	21,216			10,374	48.9%	8,990	42.4%	161	0.8%	1,145	5.4%	220	1.0%	326	1.5%
64	28,970	-447	-1.5%	8,514	29.4%	17,989	62.1%	152	0.5%	1,267	4.4%	405	1.4%	643	2.2%
18+	21,095			5,241	24.8%	14,159	67.1%	122	0.6%	909	4.3%	331	1.6%	333	1.6%
65	28,676	-741	-2.5%	8,045	28.1%	3,173	11.1%	17,021	59.4%	103	0.4%	51	0.2%	283	1.0%
18+	20,137			5,712	28.4%	2,717	13.5%	11,444	56.8%	79	0.4%	43	0.2%	142	0.7%
66	28,277	-1,140	-3.9%	12,359	43.7%	14,763	52.2%	231	0.8%	392	1.4%	190	0.7%	342	1.2%
18+	20,565			7,847	38.2%	11,844	57.6%	186	0.9%	293	1.4%	169	0.8%	226	1.1%
67	30,291	874	3.0%	12,003	39.6%	15,312	50.5%	920	3.0%	819	2.7%	453	1.5%	784	2.6%
18+	20,718			7,341	35.4%	11,416	55.1%	630	3.0%	585	2.8%	347	1.7%	399	1.9%
68	28,078	-1,339	-4.6%	13,502	48.1%	13,743	48.9%	245	0.9%	167	0.6%	112	0.4%	309	1.1%
18+	22,376			10,101	45.1%	11,604	51.9%	204	0.9%	148	0.7%	96	0.4%	223	1.0%
69	30,155	738	2.5%	9,110	30.2%	4,600	15.3%	15,568	51.6%	439	1.5%	89	0.3%	349	1.2%
18+	22,381			6,700	29.9%	4,089	18.3%	10,896	48.7%	418	1.9%	63	0.3%	215	1.0%
70	28,103	-1,314	-4.5%	21,283	75.7%	5,812	20.7%	231	0.8%	336	1.2%	178	0.6%	263	0.9%
18+	21,998			16,069	73.0%	5,076	23.1%	200	0.9%	301	1.4%	145	0.7%	207	0.9%
Totals	2,059,179	Ideal:	29,417	953,403	46.3%	833,810	40.5%	175,368	8.5%	35,462	1.7%	26,305	1.3%	34,831	0.9%
18+	1,540,507			651,326	42.3%	697,848	45.3%	121,962	7.9%	27,453	1.8%	20,956	1.4%	20,962	0.9%

District Profile

District	Total Population	Deviation		Adult Hispanic	Adult Non-Hispanic White	Adult Non-Hispanic Native American	Adult Non-Hispanic Black	Performance Measure Dem	Performance Measure Rep	Registered Voters Total	Registered Voters % Dem	Registered Voters % Rep	Registered Voters % DTS	Registered Voters % Other
1	30,049	632	2.1%	14.9%	69.4%	12.7%	0.7%	25.4%	74.6%	15,233	31.6%	48.2%	17.4%	2.8%
2	29,789	372	1.3%	25.3%	52.0%	20.0%	0.8%	30.0%	70.0%	15,307	31.1%	51.2%	15.2%	2.5%
3	29,455	38	0.1%	23.9%	64.5%	9.6%	0.3%	28.0%	72.0%	14,806	32.2%	48.1%	16.9%	2.9%
4	30,658	1,241	4.2%	6.8%	16.1%	75.2%	0.3%	56.1%	43.9%	13,382	45.1%	36.4%	16.2%	2.3%
5	29,313	-104	-0.4%	2.0%	3.3%	93.5%	0.2%	76.5%	23.5%	16,073	57.0%	24.3%	17.1%	1.6%
6	29,002	-415	-1.4%	21.5%	16.3%	60.3%	0.4%	68.6%	31.4%	12,144	64.4%	17.9%	15.6%	2.1%
7	30,301	884	3.0%	55.7%	40.4%	1.8%	0.6%	46.8%	53.2%	16,998	48.8%	32.5%	15.5%	3.2%
8	29,851	434	1.5%	54.9%	39.3%	2.5%	1.6%	51.1%	48.9%	13,241	48.5%	33.3%	14.9%	3.3%
9	30,626	1,209	4.1%	23.2%	20.7%	51.9%	0.9%	63.8%	36.2%	18,318	65.0%	16.5%	16.7%	1.8%
10	30,735	1,318	4.5%	71.9%	21.9%	2.0%	2.7%	67.8%	32.2%	17,017	51.5%	25.9%	17.8%	4.8%
11	30,843	1,426	4.8%	56.2%	35.5%	4.1%	1.9%	73.3%	26.7%	25,548	44.6%	34.9%	17.2%	3.4%
12	29,963	546	1.9%	78.1%	16.1%	1.9%	1.9%	66.1%	33.9%	5,696	57.9%	19.0%	17.9%	5.1%
13	30,212	795	2.7%	78.2%	14.2%	3.2%	2.5%	64.3%	35.7%	8,059	57.1%	24.9%	14.4%	3.6%
14	30,773	1,356	4.6%	82.2%	13.4%	1.5%	1.7%	72.7%	27.3%	10,193	55.6%	21.5%	18.6%	4.4%
15	28,297	-1,120	-3.8%	43.5%	48.1%	4.2%	1.1%	53.8%	46.2%	17,715	47.1%	31.8%	17.0%	4.1%
16	30,729	1,312	4.5%	64.9%	24.1%	4.5%	3.1%	60.1%	39.9%	8,829	55.2%	24.5%	16.4%	3.9%
17	29,656	239	0.8%	50.7%	40.9%	3.4%	1.7%	63.1%	36.9%	16,568	48.0%	30.6%	17.4%	4.0%
18	30,641	1,224	4.2%	31.6%	54.9%	4.6%	2.7%	76.7%	23.3%	26,118	54.0%	23.4%	18.9%	3.7%
19	30,773	1,356	4.6%	39.9%	43.6%	5.4%	5.6%	67.9%	32.1%	14,461	57.2%	20.7%	17.6%	4.5%
20	30,498	1,081	3.7%	30.5%	54.1%	4.7%	4.0%	46.5%	53.5%	15,666	47.0%	33.7%	15.9%	3.5%
21	29,114	-303	-1.0%	50.5%	37.2%	5.2%	3.1%	56.4%	43.6%	20,821	41.0%	40.4%	15.7%	2.9%
22	29,300	-117	-0.4%	19.4%	75.8%	1.0%	0.9%	44.7%	55.3%	21,812	46.4%	33.6%	17.0%	3.1%
23	29,492	75	0.3%	36.1%	52.7%	4.1%	3.1%	45.6%	54.4%	12,355	50.2%	27.0%	18.5%	4.4%
24	30,645	1,228	4.2%	24.7%	65.1%	2.9%	2.7%	46.7%	53.3%	29,729	40.9%	40.1%	15.7%	3.3%
25	30,589	1,172	4.0%	35.3%	53.6%	4.1%	2.3%	61.5%	38.5%	31,977	44.5%	36.1%	16.0%	3.4%
26	30,647	1,230	4.2%	45.8%	45.8%	2.6%	2.5%	49.2%	50.8%	13,263	50.0%	30.1%	16.2%	3.6%
27	30,067	650	2.2%	21.5%	68.2%	2.1%	1.7%	40.3%	59.7%	20,780	44.7%	34.5%	17.4%	3.4%
28	30,282	865	2.9%	25.0%	66.3%	2.1%	2.3%	43.9%	56.1%	34,173	43.9%	35.8%	17.1%	3.2%
29	30,612	1,195	4.1%	37.2%	52.7%	2.5%	3.1%	41.2%	58.8%	11,342	43.4%	33.9%	18.3%	4.4%
30	30,167	750	2.5%	29.0%	59.0%	4.9%	2.8%	47.4%	52.6%	23,130	41.4%	39.6%	15.7%	3.3%

District Profile

District	Total Population	Deviation		Adult Hispanic	Adult Non-Hispanic White	Adult Non-Hispanic Native American	Adult Non-Hispanic Black	Performance Measure Dem	Performance Measure Rep	Registered Voters Total	Registered Voters % Dem	Registered Voters % Rep	Registered Voters % DTS	Registered Voters % Other
31	29,868	451	1.5%	15.7%	76.4%	1.0%	1.4%	39.3%	60.7%	15,222	49.3%	32.0%	15.7%	3.0%
32	28,825	-592	-2.0%	52.9%	43.9%	0.7%	1.0%	49.6%	50.4%	16,154	52.1%	28.0%	17.8%	2.1%
33	28,101	-1,316	-4.5%	57.1%	36.8%	1.3%	1.6%	59.7%	40.3%	17,847	50.1%	27.3%	19.4%	3.2%
34	29,939	522	1.8%	85.1%	13.9%	0.1%	0.4%	64.9%	35.1%	6,309	46.2%	30.7%	19.9%	3.2%
35	28,641	-776	-2.6%	60.5%	32.3%	1.4%	2.5%	63.3%	36.7%	17,073	53.8%	24.2%	18.3%	3.7%
36	28,583	-834	-2.8%	60.5%	36.8%	0.6%	0.8%	50.2%	49.8%	15,904	49.6%	27.3%	20.2%	2.9%
37	28,252	-1,165	-4.0%	37.6%	55.9%	0.8%	2.2%	46.8%	53.2%	12,299	53.0%	26.2%	17.7%	3.1%
38	27,970	-1,447	-4.9%	25.6%	70.6%	1.3%	0.4%	44.9%	55.1%	20,705	47.2%	36.0%	14.8%	1.9%
39	27,981	-1,436	-4.9%	50.6%	46.5%	0.8%	0.7%	58.5%	41.5%	15,339	61.4%	23.6%	12.9%	2.1%
40	28,093	-1,324	-4.5%	76.3%	16.6%	5.5%	0.3%	74.6%	25.4%	25,197	73.3%	13.8%	11.8%	2.2%
41	28,375	-1,042	-3.5%	72.6%	19.6%	5.6%	0.3%	69.2%	30.8%	17,800	80.7%	11.5%	8.6%	1.9%
42	28,359	-1,058	-3.6%	49.0%	43.3%	5.3%	0.4%	77.7%	22.3%	16,812	69.4%	13.5%	13.4%	3.7%
43	28,174	-1,243	-4.2%	28.4%	63.2%	2.8%	0.5%	51.5%	48.5%	24,009	50.4%	31.8%	17.7%	3.0%
44	30,766	1,349	4.6%	29.0%	63.5%	2.0%	2.2%	45.7%	54.3%	18,451	41.9%	38.5%	15.6%	4.0%
45	28,060	-1,357	-4.6%	50.9%	43.8%	1.4%	0.9%	71.9%	28.1%	11,935	67.9%	14.0%	16.0%	2.1%
46	29,007	-410	-1.4%	51.5%	42.1%	3.9%	0.4%	72.7%	27.3%	15,527	59.3%	20.7%	17.7%	2.3%
47	30,487	1,070	3.6%	26.7%	68.3%	1.6%	0.8%	73.2%	26.8%	20,779	59.8%	19.9%	17.8%	2.5%
48	29,410	-7	-0.0%	54.1%	41.5%	1.4%	0.8%	78.9%	21.1%	20,391	67.9%	13.1%	16.5%	2.5%
49	30,440	1,023	3.5%	50.4%	44.8%	1.6%	1.2%	52.8%	47.2%	20,144	51.9%	31.9%	13.1%	3.1%
50	28,387	-1,030	-3.5%	28.9%	66.5%	1.6%	0.9%	43.3%	56.7%	17,671	52.2%	30.1%	15.1%	2.6%
51	28,567	-850	-2.9%	25.8%	64.1%	1.0%	5.0%	37.8%	62.2%	10,667	32.5%	49.8%	16.8%	0.9%
52	28,313	-1,104	-3.8%	69.4%	28.1%	0.3%	0.6%	56.4%	43.6%	15,909	42.0%	34.8%	19.4%	3.9%
53	29,321	-96	-0.3%	60.3%	35.1%	0.7%	2.0%	50.6%	49.4%	8,902	40.9%	33.4%	21.7%	4.1%
54	28,198	-1,219	-4.1%	51.4%	45.1%	0.8%	1.4%	39.7%	60.3%	15,194	49.4%	33.2%	16.3%	1.0%
55	28,037	-1,380	-4.7%	35.0%	61.4%	0.7%	0.9%	41.1%	58.9%	12,917	46.7%	39.6%	12.7%	1.0%
56	29,188	-229	-0.8%	25.2%	62.5%	10.4%	0.4%	37.0%	63.0%	14,752	29.0%	53.2%	15.2%	2.7%
57	28,610	-807	-2.7%	35.8%	59.6%	0.7%	1.6%	32.0%	68.0%	14,977	32.8%	50.8%	13.3%	3.1%
58	28,117	-1,300	-4.4%	59.0%	37.1%	1.1%	1.6%	41.2%	58.8%	13,766	40.3%	43.0%	14.4%	2.2%
59	28,706	-711	-2.4%	29.1%	65.1%	0.8%	2.6%	32.4%	67.6%	18,680	31.7%	49.5%	17.4%	1.5%
60	30,437	1,020	3.5%	33.7%	57.6%	2.3%	2.5%	42.2%	57.8%	17,094	41.8%	38.9%	14.8%	4.5%

District Profile

District	Total Population	Deviation		Adult Hispanic	Adult Non-Hispanic White	Adult Non-Hispanic Native American	Adult Non-Hispanic Black	Performance Measure Dem	Performance Measure Rep	Registered Voters Total	Registered Voters % Dem	Registered Voters % Rep	Registered Voters % DTS	Registered Voters % Other
61	29,192	-225	-0.8%	51.7%	42.7%	1.0%	3.7%	32.4%	67.6%	10,489	35.6%	47.2%	16.8%	0.4%
62	29,751	334	1.1%	39.5%	53.4%	0.6%	4.8%	27.7%	72.3%	13,531	31.9%	50.8%	17.0%	0.3%
63	29,395	-22	-0.1%	48.9%	42.4%	0.8%	5.4%	47.2%	52.8%	15,427	45.0%	41.4%	12.8%	0.8%
64	28,970	-447	-1.5%	24.8%	67.1%	0.6%	4.3%	25.4%	74.6%	11,165	37.3%	45.4%	17.0%	0.3%
65	28,676	-741	-2.5%	28.4%	13.5%	56.8%	0.4%	74.3%	25.7%	17,763	48.7%	27.5%	12.7%	2.9%
66	28,277	-1,140	-3.9%	38.2%	57.6%	0.9%	1.4%	34.8%	65.2%	13,979	34.1%	50.9%	13.0%	2.0%
67	30,291	874	3.0%	35.4%	55.1%	3.0%	2.8%	41.5%	58.5%	12,563	40.7%	40.7%	14.6%	3.9%
68	28,078	-1,339	-4.6%	45.1%	51.9%	0.9%	0.7%	50.2%	49.8%	19,240	57.3%	31.4%	10.1%	1.2%
69	30,155	738	2.5%	29.9%	18.3%	48.7%	1.9%	67.3%	32.7%	12,567	64.6%	19.8%	12.6%	3.0%
70	28,103	-1,314	-4.5%	73.0%	23.1%	0.9%	1.4%	74.8%	25.2%	24,258	69.3%	16.0%	11.6%	3.1%
New Mexico	2,059,179			42.3%	45.3%	7.9%	1.8%	53.0%	47.0%	1,160,162	49.3%	31.9%	15.9%	2.9%

NM House: Concept G

District Definitions by County and Precinct

HOUSE DISTRICT ONE.--House District one is composed of San Juan county precincts 21, 28 through 31, 34, 39 through 42, 44, 46 through 49 and 57 through 59.

HOUSE DISTRICT TWO.--House District two is composed of San Juan county precincts 32, 33, 35 through 38, 43, 45, 51 through 56, 70 and 77.

HOUSE DISTRICT THREE.--House District three is composed of San Juan county precincts 60 through 69 and 71 through 76.

HOUSE DISTRICT FOUR.--House District four is composed of San Juan county precincts 1 through 7, 18 through 20, 22 through 27 and 50.

HOUSE DISTRICT FIVE.--House District five is composed of McKinley county precincts 1, 4, 5, 7 through 11, 13, 15 through 17, 19 and 23; and San Juan county precincts 8 through 17.

HOUSE DISTRICT SIX.--House District six is composed of Cibola county precincts 1, 5 through 8 and 13 through 15; and McKinley county precincts 18, 24 through 30, 48 and 52 through 55.

HOUSE DISTRICT SEVEN.--House District seven is composed of Valencia county precincts 4 through 6, 8 through 11, 14 through 16, 18, 22, 24, 28, 32 and 36.

HOUSE DISTRICT EIGHT.--House District eight is composed of Valencia county precincts 1 through 3, 7, 12, 17, 19, 21, 23, 25, 37 and 39 through 41.

HOUSE DISTRICT NINE.--House District nine is composed of McKinley county precincts 2, 3, 6, 20 through 22, 31 through 47, 49, 50 and 56 through 59.

HOUSE DISTRICT TEN.--House District ten is composed of Bernalillo county precincts 62, 63, 75 through 77, 90 through 92, 94 through 99, 103, 105 through 107, 109, 133 and 135.

HOUSE DISTRICT ELEVEN.--House District eleven is composed of Bernalillo county precincts 36, 37, 39, 121 through 125, 131, 132, 150 through 154, 161 through 166, 186, 187, 197, 211, 212, 221 and 225.

HOUSE DISTRICT TWELVE.--House District twelve is composed of Bernalillo county precincts 44, 49, 54, 71 through 74 and 141 through 144.

HOUSE DISTRICT THIRTEEN.--House District thirteen is composed of Bernalillo county precincts 41, 42, 52, 53, 56, 58 through 60, 137, 138 and 140.

HOUSE DISTRICT FOURTEEN.--House District fourteen is composed of Bernalillo county precincts 32, 33, 35, 43, 45 through 48, 50, 51, 61, 64 through 67 and 139.

HOUSE DISTRICT FIFTEEN.--House District fifteen is composed of Bernalillo county precincts 4 through 10, 12, 13, 16 through 18, 83, 86, 108, 110, 410, 418 and 422.

HOUSE DISTRICT SIXTEEN.--House District sixteen is composed of Bernalillo county precincts 23, 27 through 29, 34, 38, 40, 55, 70, 119, 120 and 136.

HOUSE DISTRICT SEVENTEEN.--House District seventeen is composed of Bernalillo county precincts 11, 14, 15, 30, 180 through 185, 191 through 196, 347, 438 and 455.

HOUSE DISTRICT EIGHTEEN.--House District eighteen is composed of Bernalillo county precincts 101, 102, 104, 214 through 217, 223, 224, 226, 241 through 246, 251, 252, 256, 341 through 346, 351 through 358, 381 and 382.

HOUSE DISTRICT NINETEEN.--House District nineteen is composed of Bernalillo county precincts 253 through 255, 257, 258, 271 through 275, 278, 281 through 287, 311 and 312.

HOUSE DISTRICT TWENTY.--House District twenty is composed of Bernalillo county precincts 289, 290, 293, 294, 296 through 300, 305, 306, 324, 328, 330 through 333 and 550.

HOUSE DISTRICT TWENTY-ONE.--House District twenty-one is composed of Bernalillo county precincts 291, 292, 316, 318, 321 through 323, 326, 327, 329, 475 through 478 and 542 through 544.

HOUSE DISTRICT TWENTY-TWO.--House District twenty-two is composed of Bernalillo county precincts 295, 301 through 304, 552 through 559 and 570 through 573; and Sandoval county precincts 5, 28, 55, 56 and 76.

HOUSE DISTRICT TWENTY-THREE.--House District twenty-three is composed of Bernalillo county precincts 2, 3, 68, 69, 78, 84, 87, 89, 116, 170 and 171; and Sandoval county precincts 12, 33 and 57.

HOUSE DISTRICT TWENTY-FOUR.--House District twenty-four is composed of Bernalillo county precincts 429, 453, 454, 461 through 465, 495, 502 through 504, 506 through 509, 514 through 516, 520 through 524, 528, 531 and 562.

HOUSE DISTRICT TWENTY-FIVE.--House District twenty-five is composed of Bernalillo county precincts 313 through 315, 317, 371 through 375, 383 through 387, 401, 411 through 417, 431 through 437 and 441 through 446.

HOUSE DISTRICT TWENTY-SIX.--House District twenty-six is composed of Bernalillo county precincts 20 through 22, 24 through 26, 57, 81, 82, 111 through 114 and 134.

HOUSE DISTRICT TWENTY-SEVEN.--House District twenty-seven is composed of Bernalillo county precincts 407, 423 through 425, 448, 450, 456, 482, 484 through 490, 510, 529, 538, 568 and 601.

HOUSE DISTRICT TWENTY-EIGHT.--House District twenty-eight is composed of Bernalillo county precincts 307, 308, 471 through 474, 480, 505, 517 through 519, 525 through 527, 530, 532 through 536, 540, 545 through 549, 561 and 564 through 566.

HOUSE DISTRICT TWENTY-NINE.--House District twenty-nine is composed of Bernalillo county precincts 1, 19, 79, 80, 85, 115, 117, 118 and 127 through 129.

HOUSE DISTRICT THIRTY.--House District thirty is composed of Bernalillo county precincts 400, 402 through 406, 408, 409, 419 through 421, 439, 440, 466, 481, 491 through 494, 496 through 500 and 511 through 513.

HOUSE DISTRICT THIRTY-ONE.--House District thirty-one is composed of Bernalillo county precincts 426 through 428, 430, 447, 449, 451, 452, 483, 537, 539, 541, 560, 563, 569, 602 and 603.

HOUSE DISTRICT THIRTY-TWO.--House District thirty-two is composed of Dona Ana county precincts 19, 21, 82, 98, 100 and 107; and Luna county precincts 4 through 6, 8 and 10 through 14.

HOUSE DISTRICT THIRTY-THREE.--House District thirty-three is composed of Dona Ana county precincts 18, 23, 29 through 32, 37 through 40, 49, 54 through 57, 78, 92, 101 and 108.

HOUSE DISTRICT THIRTY-FOUR.--House District thirty-four is composed of Dona Ana county precincts 8, 13 through 17, 96 and 97.

HOUSE DISTRICT THIRTY-FIVE.--House District thirty-five is composed of Dona Ana county precincts 27, 28, 33 through 36, 41 through 48, 50 through 53, 58, 68, 72, 91, 93 and 94.

HOUSE DISTRICT THIRTY-SIX.--House District thirty-six is composed of Dona Ana county precincts 1 through 4, 20, 22, 24, 25, 60, 63, 84 through 88, 90, 95, 99, 111 and 115.

HOUSE DISTRICT THIRTY-SEVEN.--House District thirty-seven is composed of Dona Ana county precincts 26, 59, 61, 67, 69, 83, 89, 102, 103, 106, 109, 112, 113 and 116.

HOUSE DISTRICT THIRTY-EIGHT.--House District thirty-eight is composed of Catron county; Grant county precincts 1 through 7, 12 through 15, 19 and 35; Sierra county; and Socorro county precincts 13, 14 and 26.

HOUSE DISTRICT THIRTY-NINE.--House District thirty-nine is composed of Grant county

precincts 8 through 11, 16 through 18 and 20 through 34; Hidalgo county; and Luna county precincts 1 through 3.

HOUSE DISTRICT FORTY.--House District forty is composed of Mora county precincts 2 and 4 through 6; Rio Arriba county precincts 2 through 6, 13 through 17, 37 and 41; San Miguel county precincts 9, 23 and 24; Santa Fe county precincts 1 through 4 and 79; and Taos county precincts 20, 22 through 32 and 36.

HOUSE DISTRICT FORTY-ONE.--House District forty-one is composed of Rio Arriba county precincts 1, 7 through 12, 18 through 23, 25 through 28, 30 through 36, 38 through 40 and 42; Sandoval county precincts 21 through 23; and Santa Fe county precinct 58.

HOUSE DISTRICT FORTY-TWO.--House District forty-two is composed of Taos county precincts 1 through 19, 21 and 33 through 35.

HOUSE DISTRICT FORTY-THREE.--House District forty-three is composed of Los Alamos county; Sandoval county precincts 7, 10, 16 through 18, 51, 78 and 79; and Santa Fe county precincts 5, 12, 40 and 62.

HOUSE DISTRICT FORTY-FOUR.--House District forty-four is composed of Sandoval county precincts 11, 13, 32, 34 through 39, 52 through 54, 59 through 62, 67, 80 and 83.

HOUSE DISTRICT FORTY-FIVE.--House District forty-five is composed of Santa Fe county precincts 29, 37, 38, 49 through 51, 54, 56, 75 through 78 and 86.

HOUSE DISTRICT FORTY-SIX.--House District forty-six is composed of Santa Fe county precincts 6 through 8, 11, 20, 21, 23, 31, 34, 59 through 61, 64, 80, 82, 83 and 87.

HOUSE DISTRICT FORTY-SEVEN.--House District forty-seven is composed of Santa Fe county precincts 9, 10, 13, 14, 30, 45 through 48, 55, 63, 65, 68 through 71, 81 and 88.

HOUSE DISTRICT FORTY-EIGHT.--House District forty-eight is composed of Santa Fe county precincts 22, 24 through 28, 32, 33, 35, 36, 39, 41 through 44, 52, 53, 66, 67 and 74.

HOUSE DISTRICT FORTY-NINE.--House District forty-nine is composed of Socorro county precincts 1 through 12 and 16 through 25; and Valencia county precincts 20, 26, 27, 29 through 31, 33 through 35 and 38.

HOUSE DISTRICT FIFTY.--House District fifty is composed of Bernalillo county precinct 551; Santa Fe county precincts 15, 16, 18, 19, 72, 73, 84 and 85; and Torrance county precincts 1 through 10 and 13 through 16.

HOUSE DISTRICT FIFTY-ONE.--House District fifty-one is composed of Otero county precincts 15 through 20, 22, 26, 27 and 29 through 37.

HOUSE DISTRICT FIFTY-TWO.--House District fifty-two is composed of Dona Ana county precincts 7, 9 through 12, 70, 71, 73, 74, 77, 79 through 81, 104, 110, 114 and 120.

HOUSE DISTRICT FIFTY-THREE.--House District fifty-three is composed of Dona Ana county precincts 5, 6, 62, 64 through 66, 75, 76, 105 and 117 through 119.

HOUSE DISTRICT FIFTY-FOUR.--House District fifty-four is composed of Eddy county precincts 3, 5 through 8, 10 through 13, 15, 29, 30, 34, 35, 38 and 39; and Otero county precincts 1 through 3 and 41.

HOUSE DISTRICT FIFTY-FIVE.--House District fifty-five is composed of Eddy county precincts 9, 14, 16 through 21, 23, 25 through 28, 32, 33, 36, 37, 44 and 45; and Lea county precincts 73 and 74.

HOUSE DISTRICT FIFTY-SIX.--House District fifty-six is composed of Lincoln county precincts 1 through 14 and 16 through 21; and Otero county precincts 11 through 14 and 38.

HOUSE DISTRICT FIFTY-SEVEN.--House District fifty-seven is composed of Chaves county precincts 2 through 7, 9 through 16, 22 through 25, 31 through 35, 44, 46, 81 and 82.

HOUSE DISTRICT FIFTY-EIGHT.--House District fifty-eight is composed of Chaves county precincts 47, 51, 52, 61 through 63, 71, 72, 85, 90, 91 and 101 through 103; and Eddy county precincts 1, 2, 4 and 40 through 42.

HOUSE DISTRICT FIFTY-NINE.--House District fifty-nine is composed of Chaves county precincts 21, 36, 83, 84, 92 through 94 and 104; Lincoln county precinct 15; and Otero county precincts 4 through 10, 21, 23 through 25, 28, 39 and 40.

HOUSE DISTRICT SIXTY.--House District sixty is composed of Sandoval county precincts 30, 31, 40 through 46, 48, 49, 70, 72, 73, 81, 85 and 86.

HOUSE DISTRICT SIXTY-ONE.--House District sixty-one is composed of Lea county precincts 10 through 12, 14 through 18, 20, 21, 31, 36, 53 through 55, 62, 71 and 72.

HOUSE DISTRICT SIXTY-TWO.--House District sixty-two is composed of Lea county precincts 22 through 30, 32 through 35, 41 through 44, 51, 52 and 61.

HOUSE DISTRICT SIXTY-THREE.--House District sixty-three is composed of Curry county precincts 3 through 9, 16, 20, 25 through 29, 31, 34 and 36; De Baca county; Guadalupe county precincts 1, 2 and 4; Quay county precincts 1, 2, 9 and 11; and Roosevelt county precinct 6.

HOUSE DISTRICT SIXTY-FOUR.--House District sixty-four is composed of Curry county precincts 1, 2, 10 through 15, 17 through 19, 21 through 24, 30, 32, 33, 35 and 37; and Roosevelt county precinct 18.

HOUSE DISTRICT SIXTY-FIVE.--House District sixty-five is composed of Bernalillo county precinct 567; McKinley county precinct 12; Rio Arriba county precincts 24 and 29; and Sandoval county precincts 1 through 4, 6, 8, 9, 14, 15, 19, 20, 24 through 27, 29 and 74.

HOUSE DISTRICT SIXTY-SIX.--House District sixty-six is composed of Chaves county precincts 1, 41 through 43, 45 and 73; Lea county precincts 2, 3 and 13; and Roosevelt county precincts 1 through 5, 7 through 13, 15, 17, 19 and 21.

HOUSE DISTRICT SIXTY-SEVEN.--House District sixty-seven is composed of Sandoval county precincts 47, 50, 58, 63 through 66, 68, 69, 71, 75, 82 and 84.

HOUSE DISTRICT SIXTY-EIGHT.--House District sixty-eight is composed of Colfax county; Harding county; Mora county precincts 1, 3 and 7 through 11; Quay county precincts 3 through 8, 10 and 12; San Miguel county precinct 15; and Union county.

HOUSE DISTRICT SIXTY-NINE.--House District sixty-nine is composed of Bernalillo county precincts 31, 88 and 93; Cibola county precincts 2 through 4, 9 through 12 and 16 through 25; McKinley county precinct 14; Socorro county precinct 15; and Valencia county precinct 13.

HOUSE DISTRICT SEVENTY.--House District seventy is composed of Guadalupe county precincts 3 and 5; San Miguel county precincts 1 through 8, 10 through 14, 16 through 22 and 25 through 28; Santa Fe county precincts 17 and 57; and Torrance county precincts 11 and 12.