NM House: Concept F

Greater Albuquerque

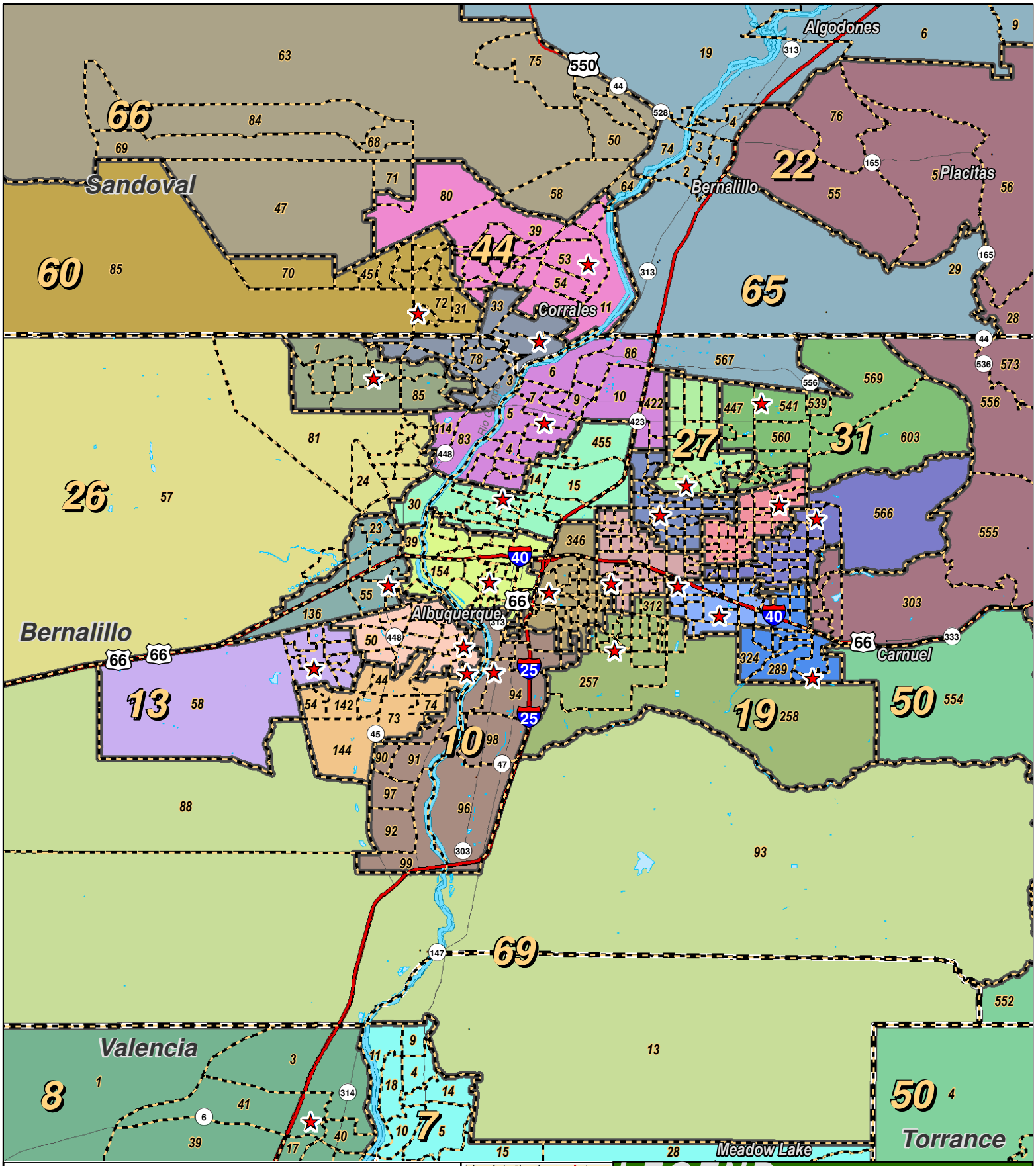

0 1 2 3 4 Miles

Issued: July 28, 2011

For the New Mexico Legislative Council Service

NEW MEXICO

LEGEND

Created: July 27, 2011

- Legislators
- Precincts
- Counties
- Rivers
- Lakes / Ponds
- Interstate
- US Highway
- State Highway

Research & Polling, Inc. distributes this map assuming no liability for any errors, omissions, or inaccuracies in the information provided regardless of the cause in reliance upon any maps.

NM House: Concept F

Albuquerque Metro

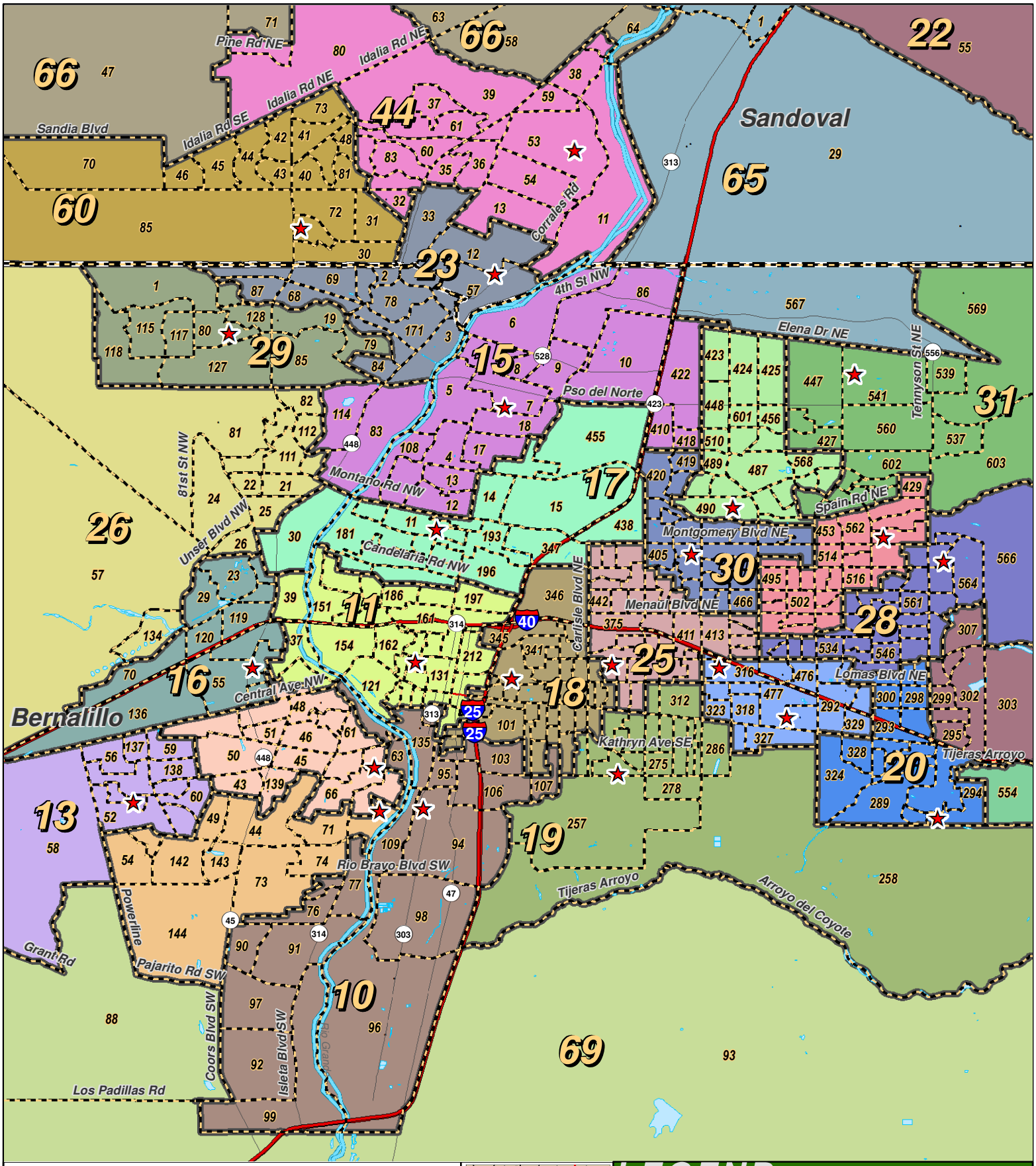

0 1 2 3 4 Miles

Issued: July 28, 2011

For the New Mexico Legislative Council Service

RESEARCH & POLLING INC.

NEW MEXICO

LEGEND

Created: July 27, 2011

- Legislators
- Precincts
- Counties
- Rivers
- Lakes / Ponds
- Interstate
- US Highway
- State Highway

Research & Polling, Inc. distributes this map assuming no liability for any errors, omissions, or inaccuracies in the information provided regardless of the cause in reliance upon any maps.

NM House: Concept F

Albuquerque Metro East

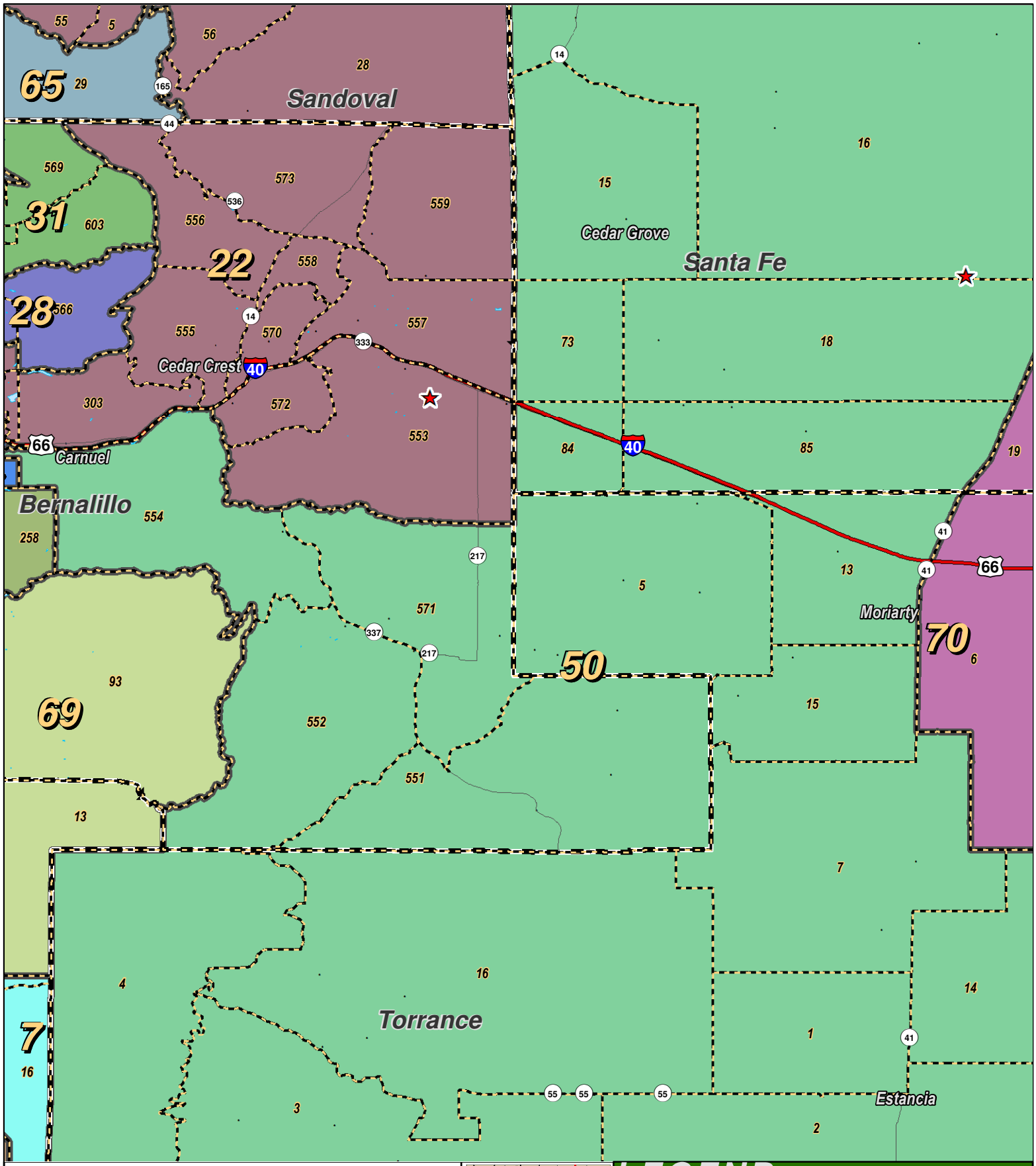

0 1 2 3 4

Miles

Issued: July 28, 2011

For the New Mexico Legislative Council Service

RESEARCH & POLLING INC.

NEW MEXICO

LEGEND

Created: July 27, 2011

- Legislators
- Precincts
- Counties
- Rivers
- Lakes / Ponds
- Interstate
- US Highway
- State Highway

Research & Polling, Inc. distributes this map assuming no liability for any errors, omissions, or inaccuracies in the information provided regardless of the cause in reliance upon any maps.

NM House: Concept F

Albuquerque (East)

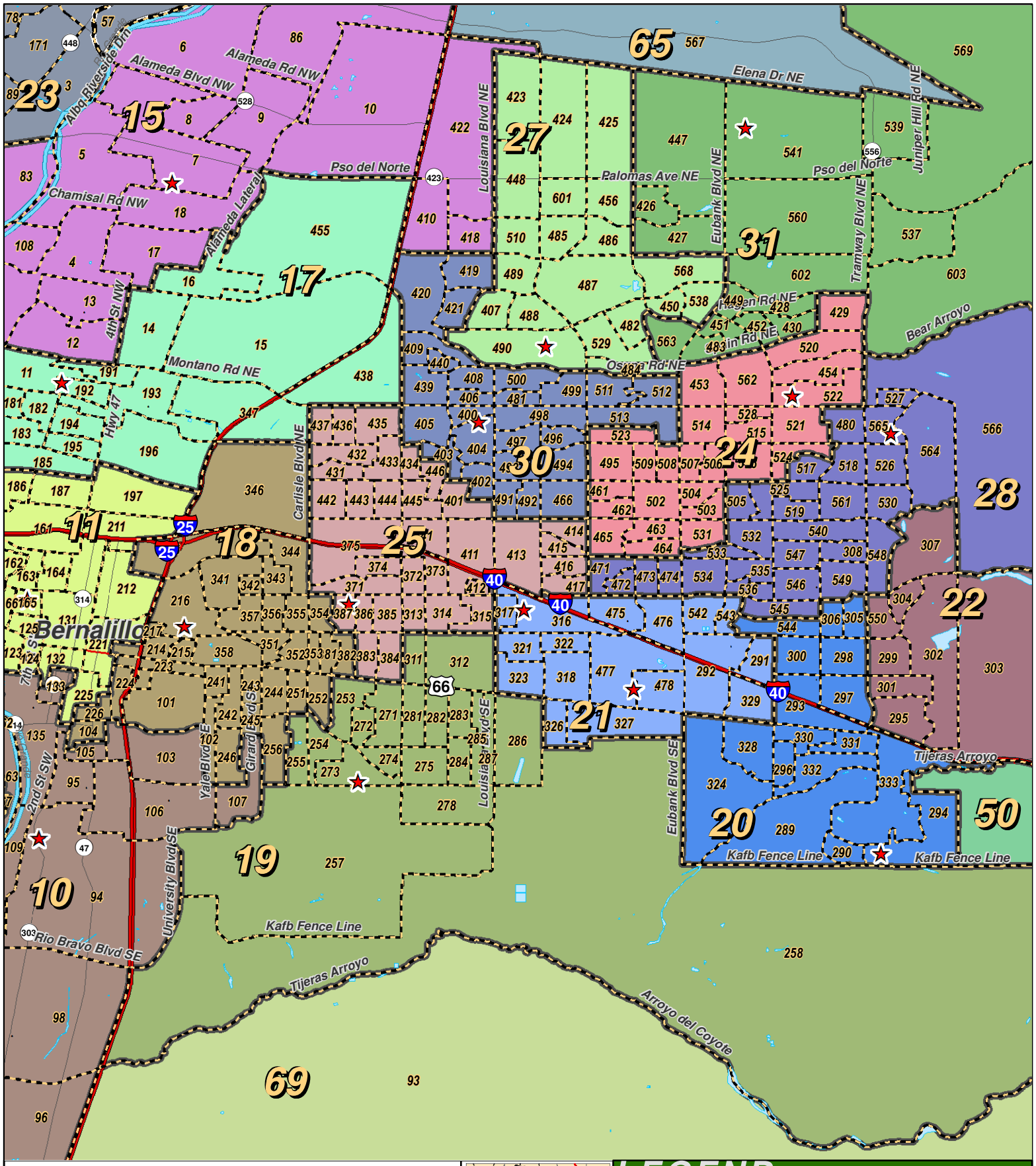

0 1 2 Miles

Issued: July 28, 2011

For the New Mexico Legislative Council Service

RESEARCH & POLLING INC.

NEW MEXICO

LEGEND

Created: July 27, 2011

- Legislators
- Precincts
- Counties
- Rivers
- Lakes / Ponds
- Interstate
- US Highway
- State Highway

Research & Polling, Inc. distributes this map assuming no liability for any errors, omissions, or inaccuracies in the information provided regardless of the cause in reliance upon any maps.

NM House: Concept F

Central Valencia County

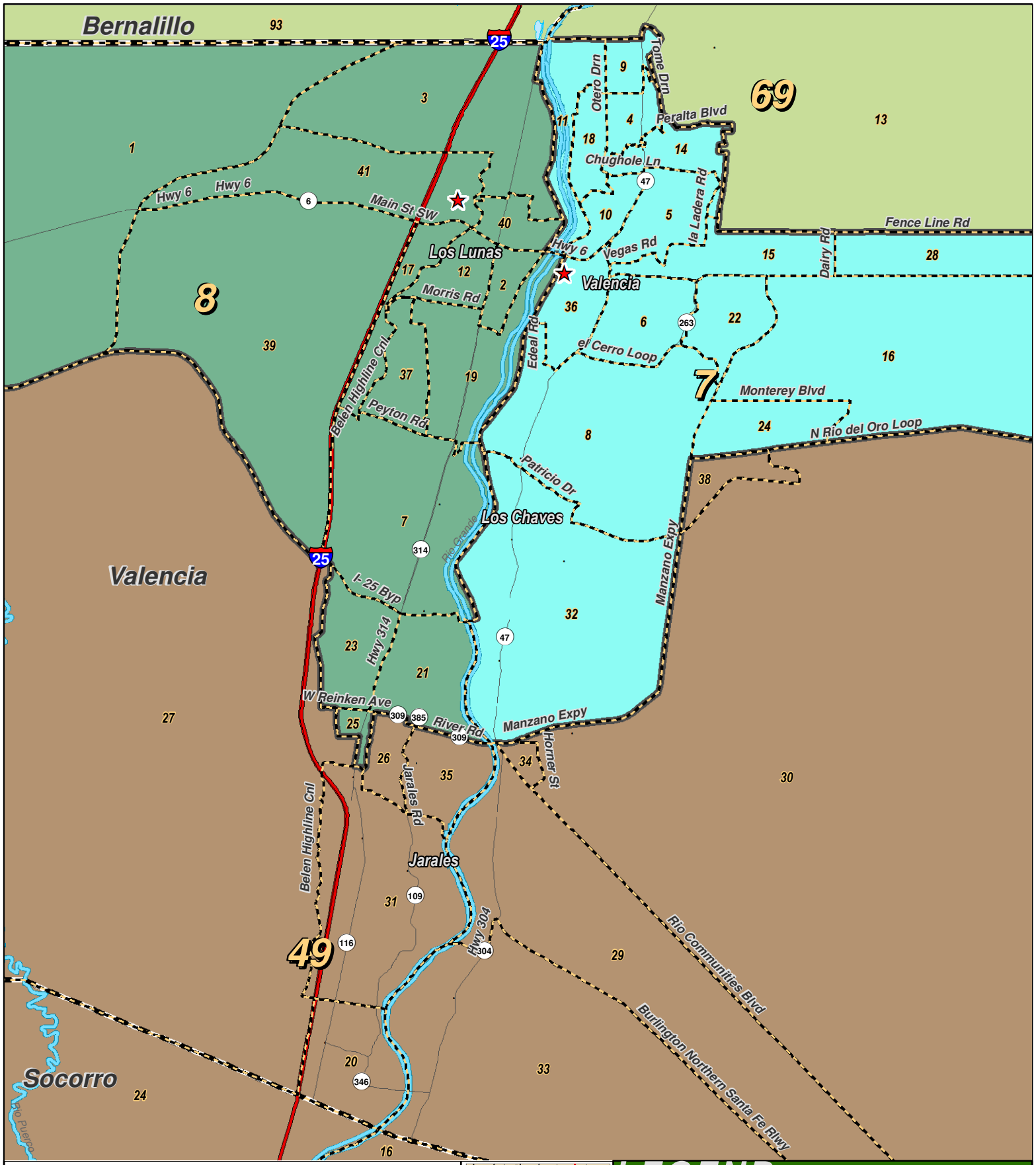

0 1 2 3 4 Miles

Issued: July 28, 2011

For the New Mexico Legislative Council Service

RESEARCH & POLLING INC.

NEW MEXICO

LEGEND

Created: July 27, 2011

- Legislators
- Precincts
- Counties
- Rivers
- Lakes / Ponds
- Interstate
- US Highway
- State Highway

Research & Polling, Inc. distributes this map assuming no liability for any errors, omissions, or inaccuracies in the information provided regardless of the cause in reliance upon any maps.

NM House: Concept F

Doña Ana Area

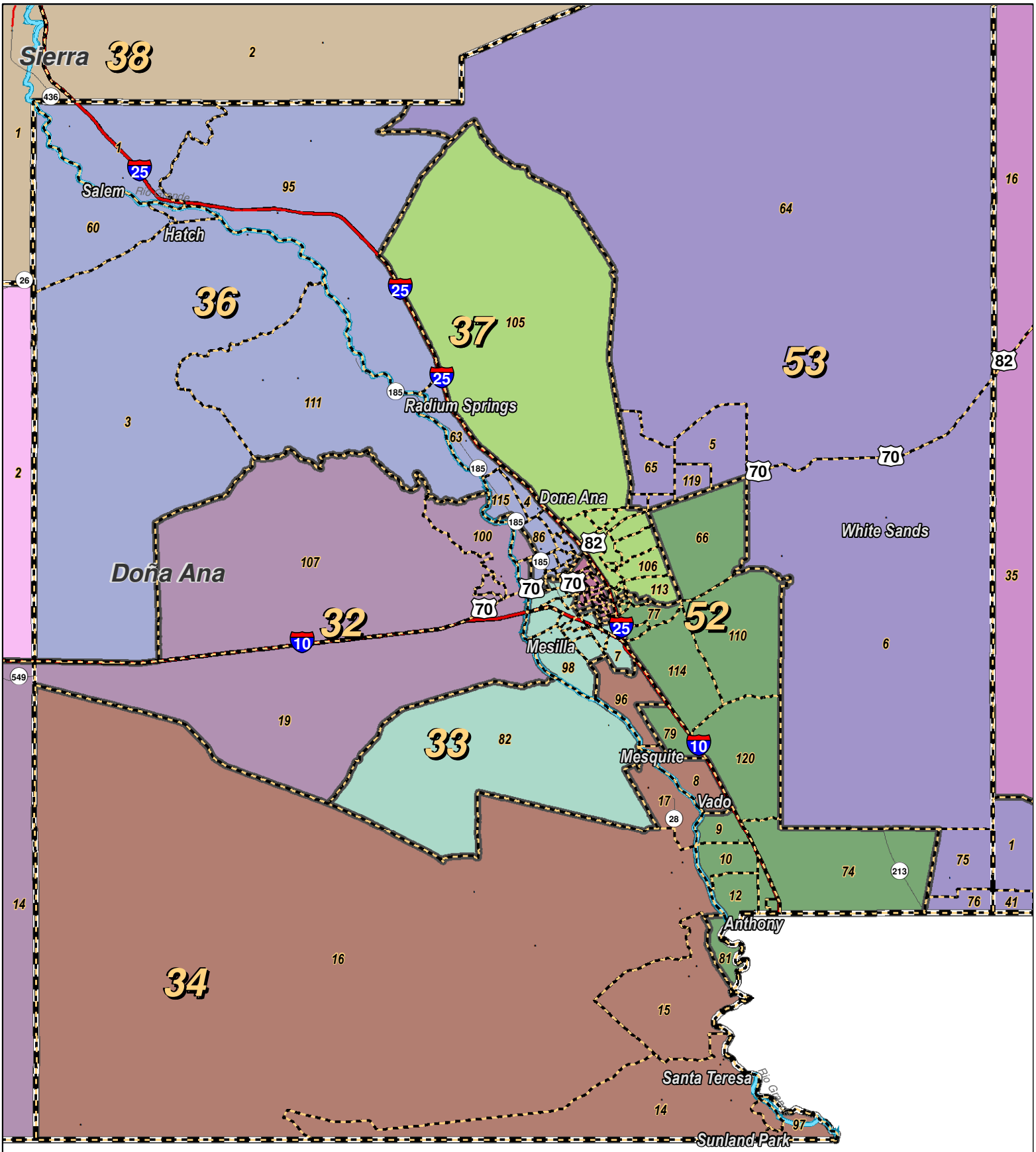

0 3 6 9 12 Miles

Issued: July 28, 2011

For the New Mexico Legislative Council Service

LEGEND

Created: July 27, 2011

- Precincts
- Counties
- Rivers
- Lakes / Ponds
- Interstate
- US Highway
- State Highway

Research & Polling, Inc. distributes this map assuming no liability for any errors, omissions, or inaccuracies in the information provided regardless of the cause in reliance upon any maps.

NM House: Concept F

Greater Farmington

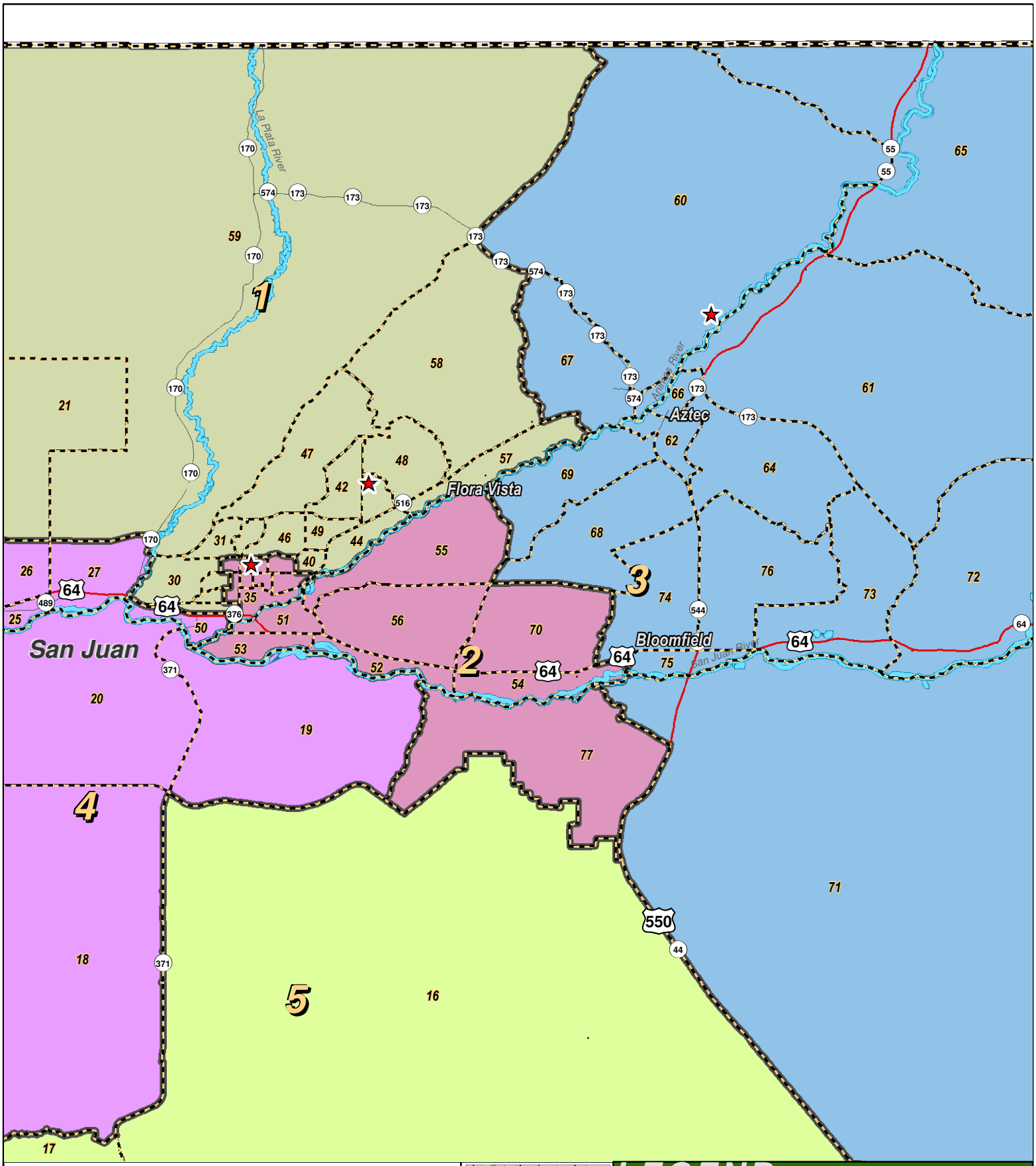

0 1 2 3 4

Miles

Issued: July 28, 2011

For the New Mexico Legislative Council Service

RESEARCH & POLLING INC.

NEW MEXICO

LEGEND

Created: July 27, 2011

- Legislators
- Precincts
- Counties
- Rivers
- Lakes / Ponds
- Interstate
- US Highway
- State Highway

Research & Polling, Inc. distributes this map assuming no liability for any errors, omissions, or inaccuracies in the information provided regardless of the cause in reliance upon any maps.