NM Senate: Concept D

Greater Albuquerque

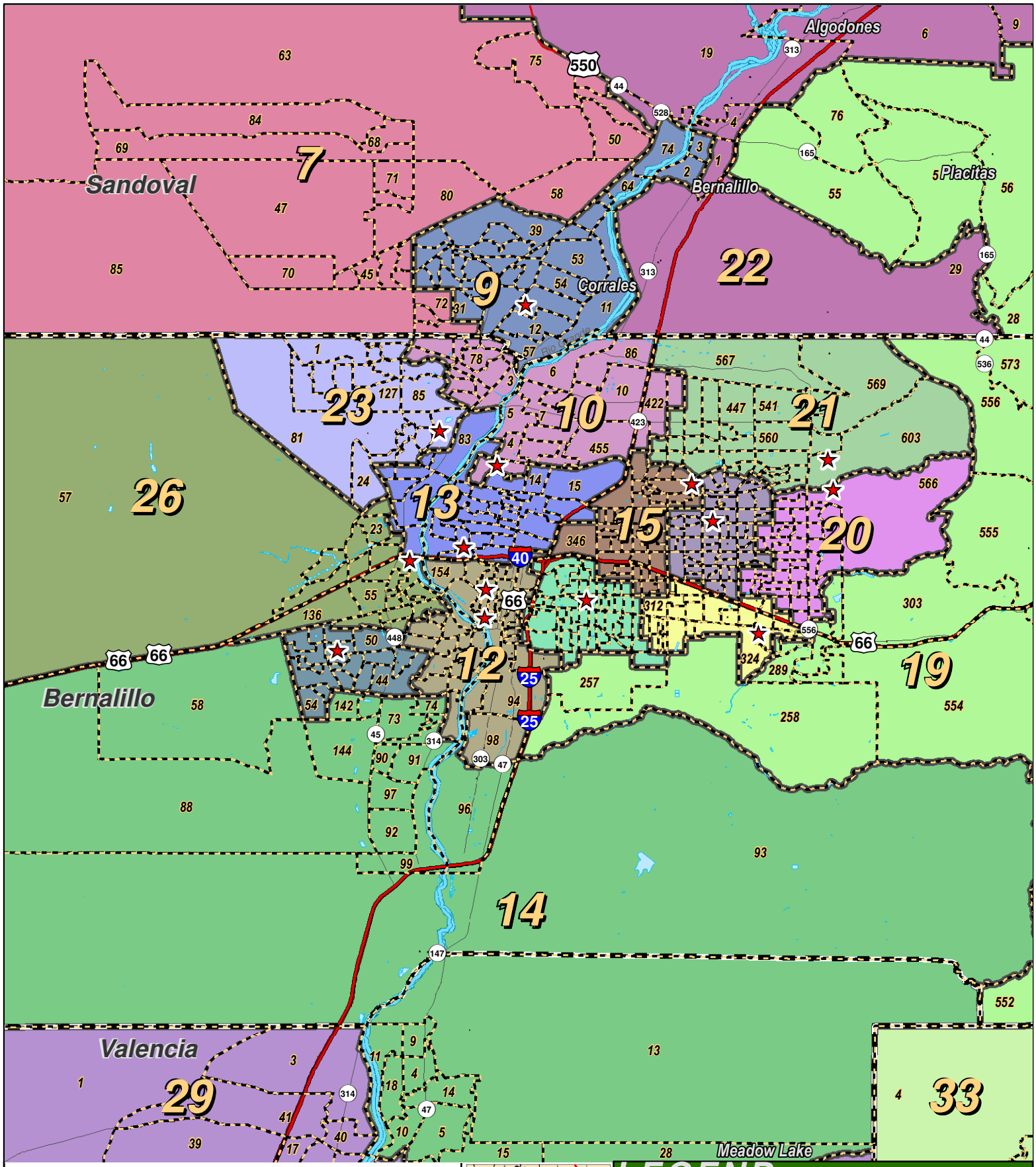

0 1 2 3 4

Miles

Issued: July 28, 2011

For the New Mexico Legislative Council Service

LEGEND

Created: July 28, 2011

- Legislators
- Precincts
- Counties
- Rivers
- Lakes / Ponds
- Interstate
- US Highway
- State Highway

Research & Polling, Inc. distributes this map assuming no liability for any errors, omissions, or inaccuracies in the information provided regardless of the cause in reliance upon any maps.

NM Senate: Concept D

Albuquerque Metro

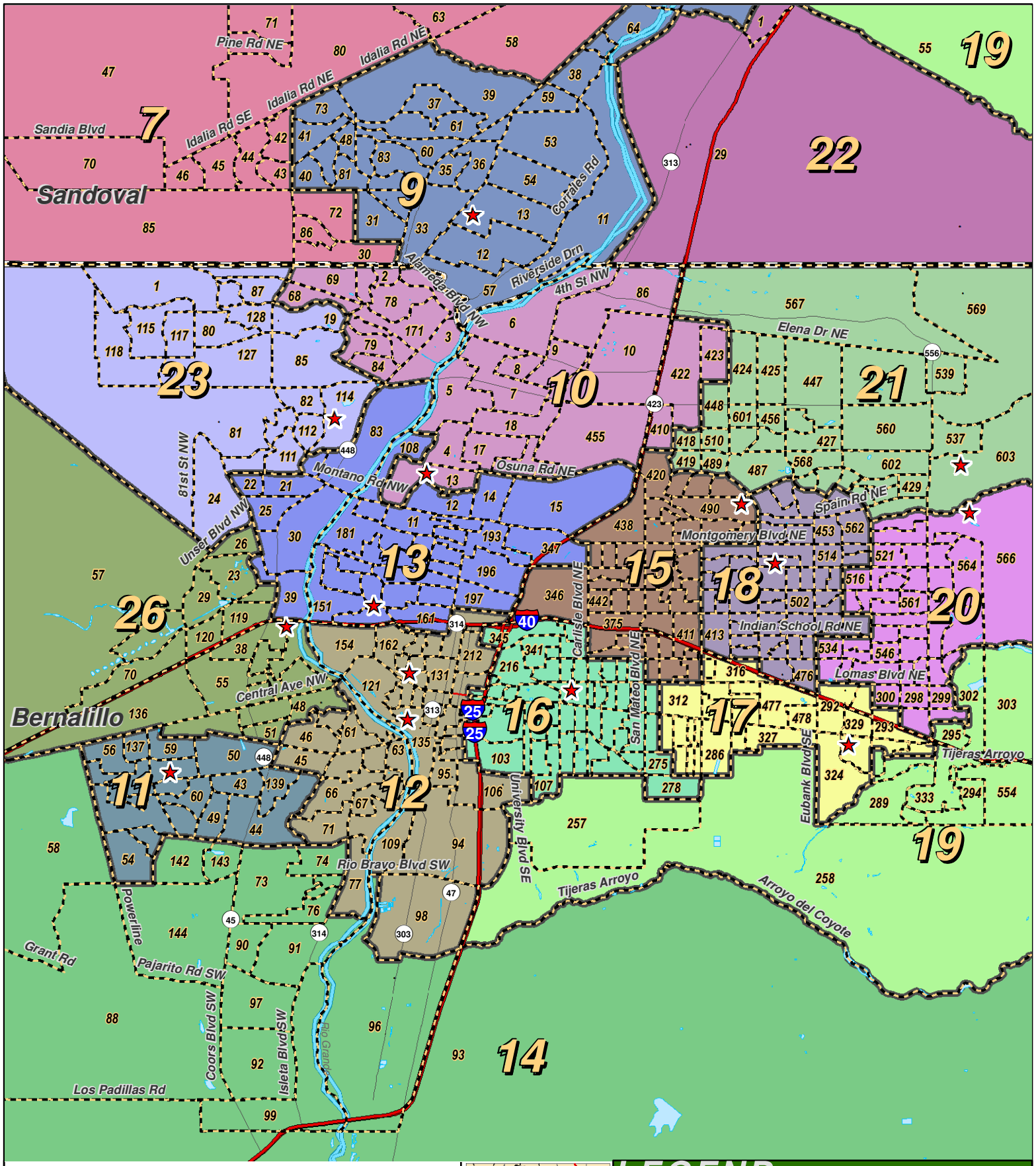

0 1 2 3 4 Miles

Issued: July 28, 2011

For the New Mexico Legislative Council Service

RESEARCH & POLLING INC.

NEW MEXICO

LEGEND

Created: July 28, 2011

- Legislators
- Precincts
- Counties
- Rivers
- Lakes / Ponds
- Interstate
- US Highway
- State Highway

Research & Polling, Inc. distributes this map assuming no liability for any errors, omissions, or inaccuracies in the information provided regardless of the cause in reliance upon any maps.

NM Senate: Concept D

Albuquerque Metro East

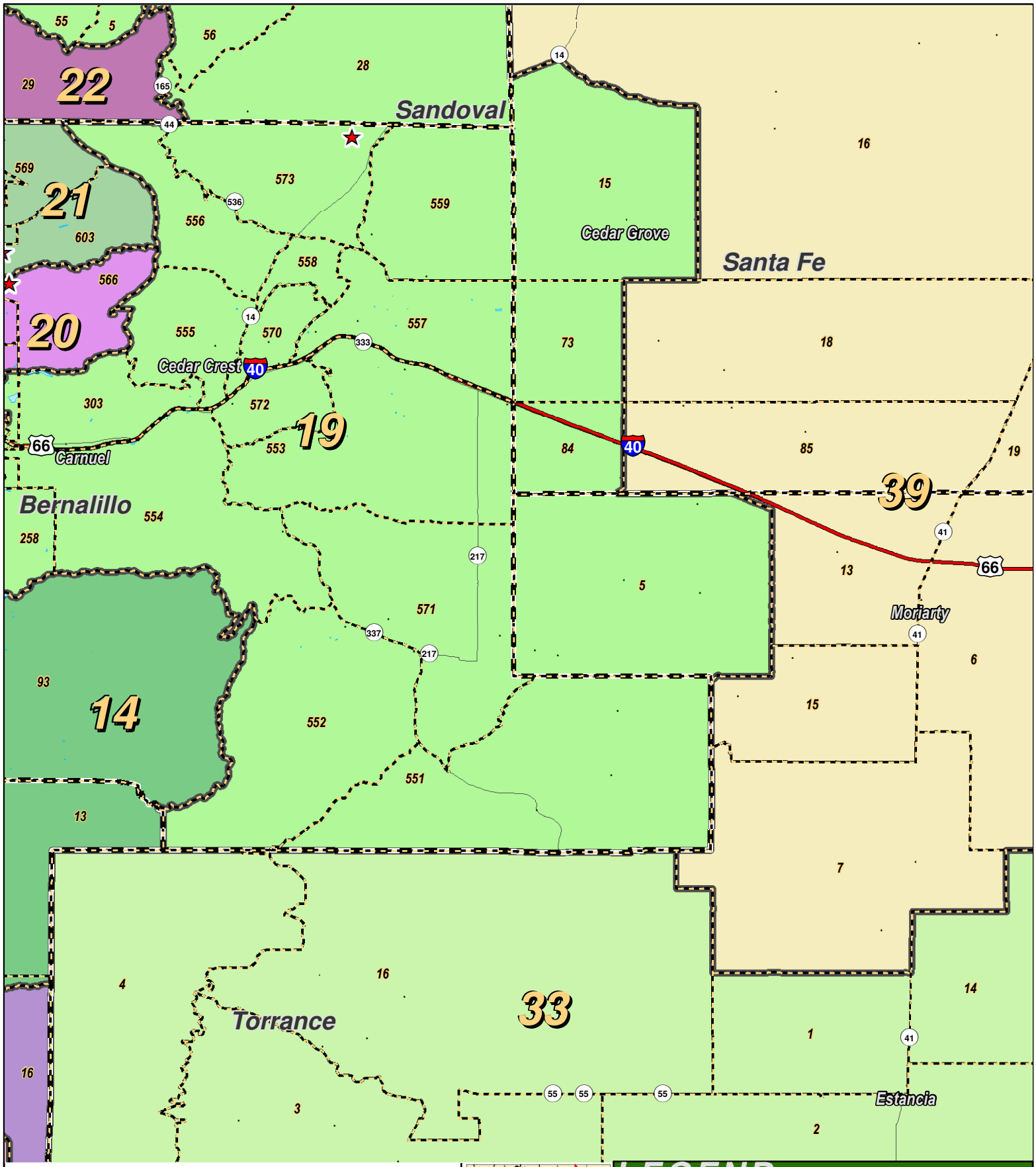

0 1 2 3 4 Miles

Issued: July 28, 2011

For the New Mexico Legislative Council Service

NEW MEXICO

LEGEND

Created: July 28, 2011

- Legislators
- Precincts
- Counties
- Rivers
- Lakes / Ponds
- Interstate
- US Highway
- State Highway

Research & Polling, Inc. distributes this map assuming no liability for any errors, omissions, or inaccuracies in the information provided regardless of the cause in reliance upon any maps.

NM Senate: Concept D

Albuquerque (East)

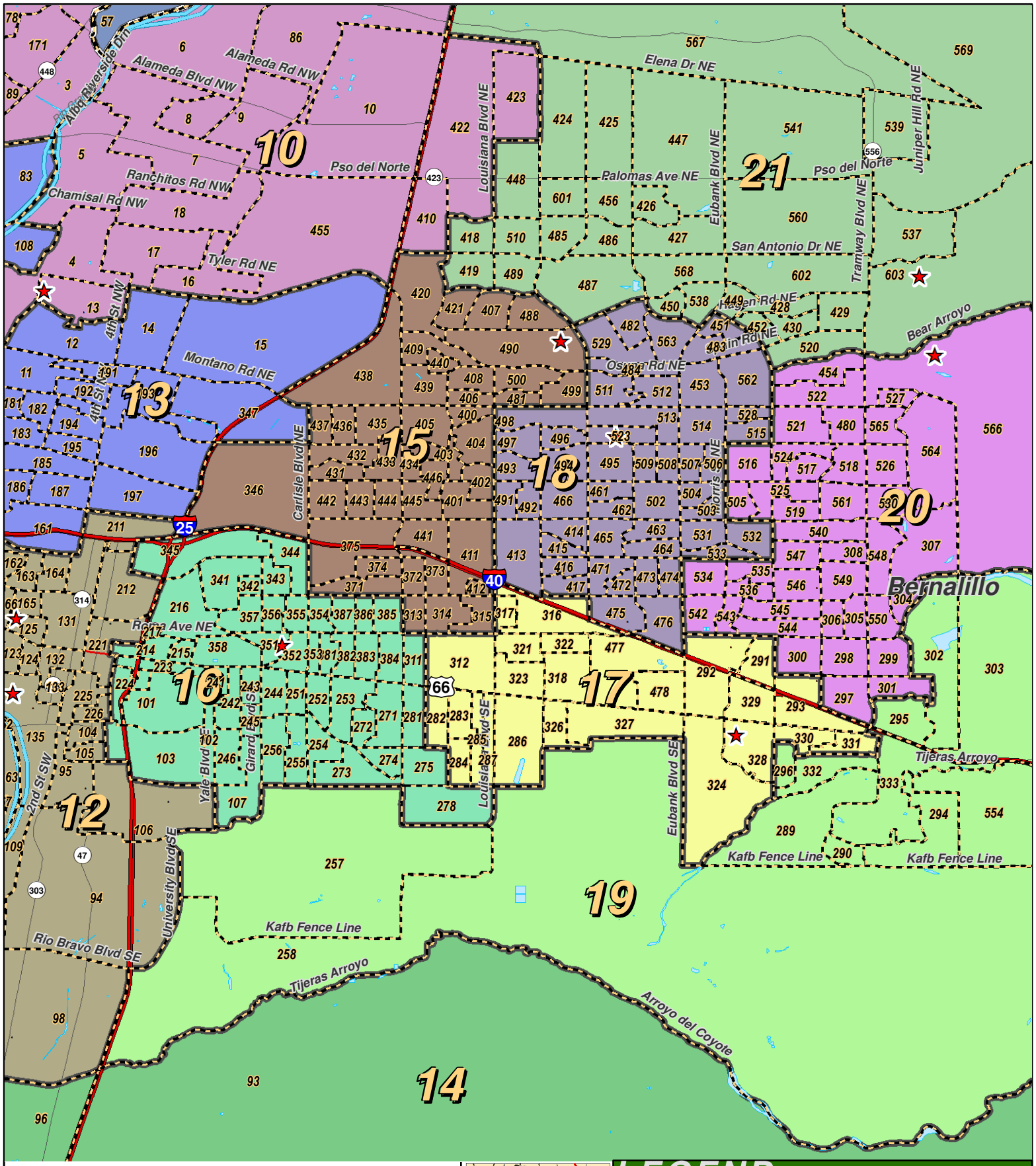

0 1 2 Miles

Issued: July 28, 2011

For the New Mexico Legislative Council Service

RESEARCH & POLLING INC.

NEW MEXICO

LEGEND

Created: July 28, 2011

- Legislators
- Precincts
- Counties
- Rivers
- Lakes / Ponds
- Interstate
- US Highway
- State Highway

Research & Polling, Inc. distributes this map assuming no liability for any errors, omissions, or inaccuracies in the information provided regardless of the cause in reliance upon any maps.

NM Senate: Concept D

Central Valencia County

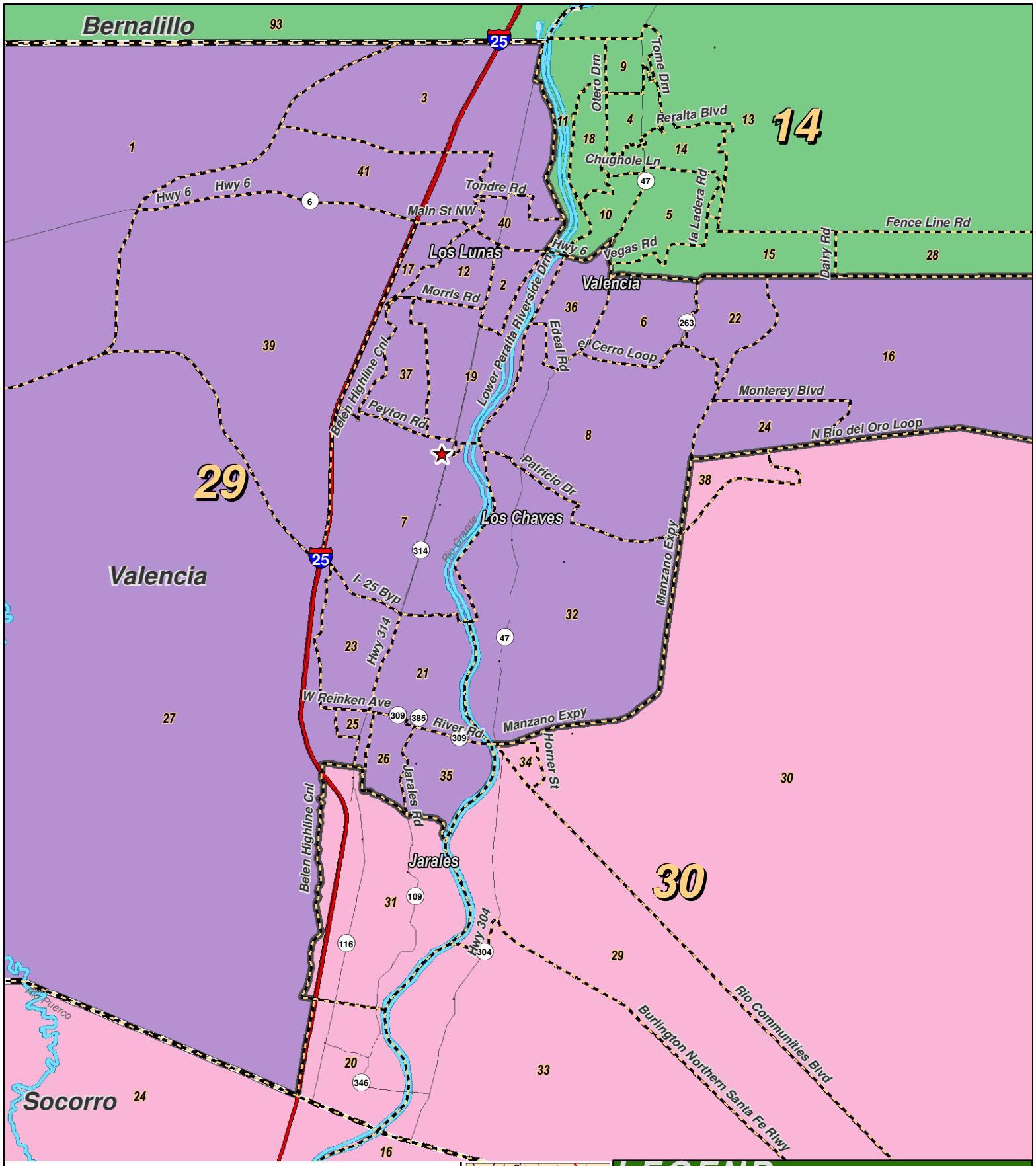

0 1 2 3 4 Miles

RESEARCH & POLLING INC.

Issued: July 28, 2011

For the New Mexico Legislative Council Service

NEW MEXICO

LEGEND

Created: July 28, 2011

- Legislators
- Precincts
- Counties
- Rivers
- Lakes / Ponds
- Interstate
- US Highway
- State Highway

Research & Polling, Inc. distributes this map assuming no liability for any errors, omissions, or inaccuracies in the information provided regardless of the cause in reliance upon any maps.

NM Senate: Concept D

Doña Ana Area

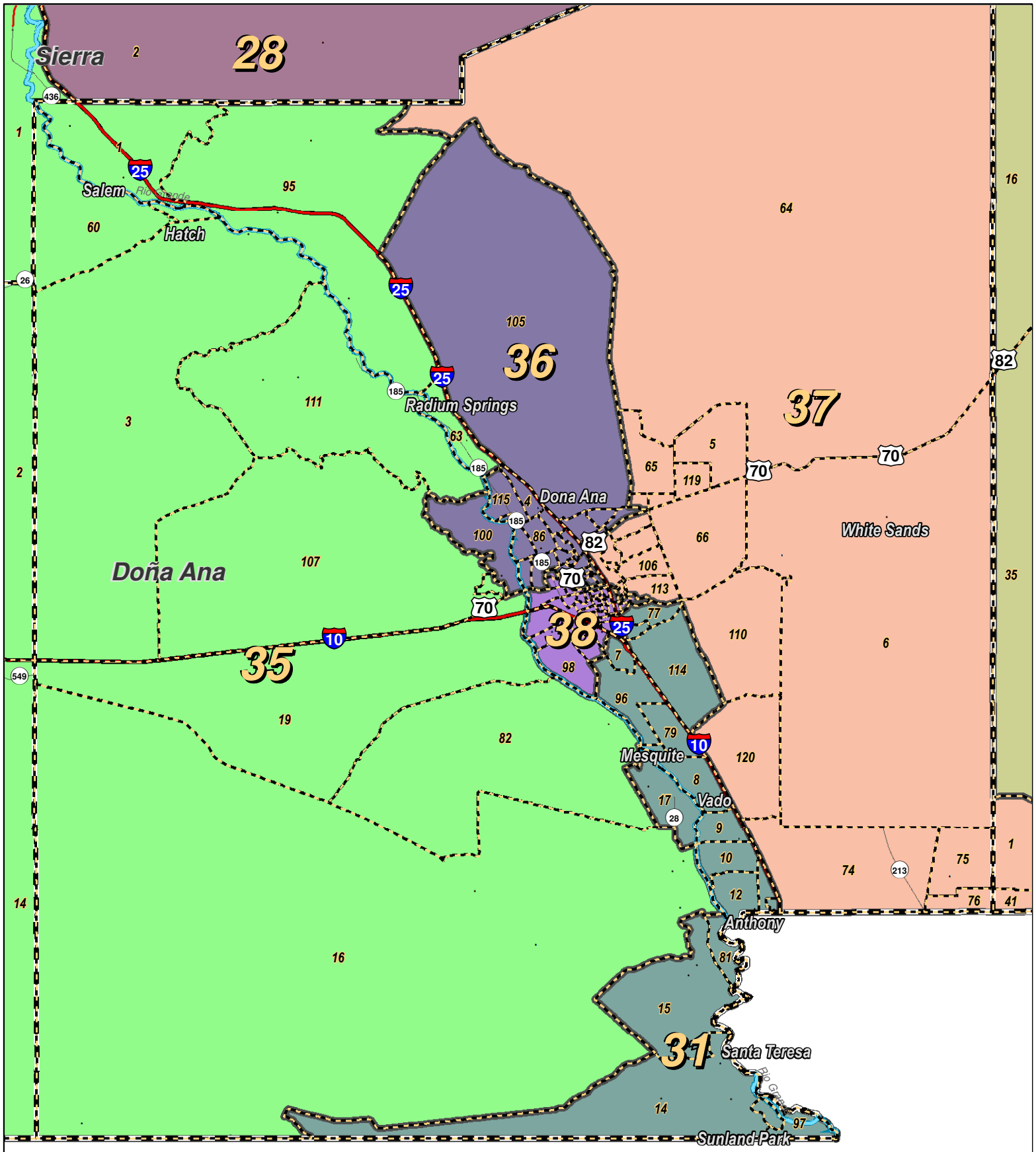

0 3 6 9 12 Miles

Issued: July 28, 2011

For the New Mexico Legislative Council Service

LEGEND

Created: July 28, 2011

- Precincts
- Counties
- Rivers
- Lakes / Ponds
- Interstate
- US Highway
- State Highway

Research & Polling, Inc. distributes this map assuming no liability for any errors, omissions, or inaccuracies in the information provided regardless of the cause in reliance upon any maps.

NM Senate: Concept D

Greater Farmington

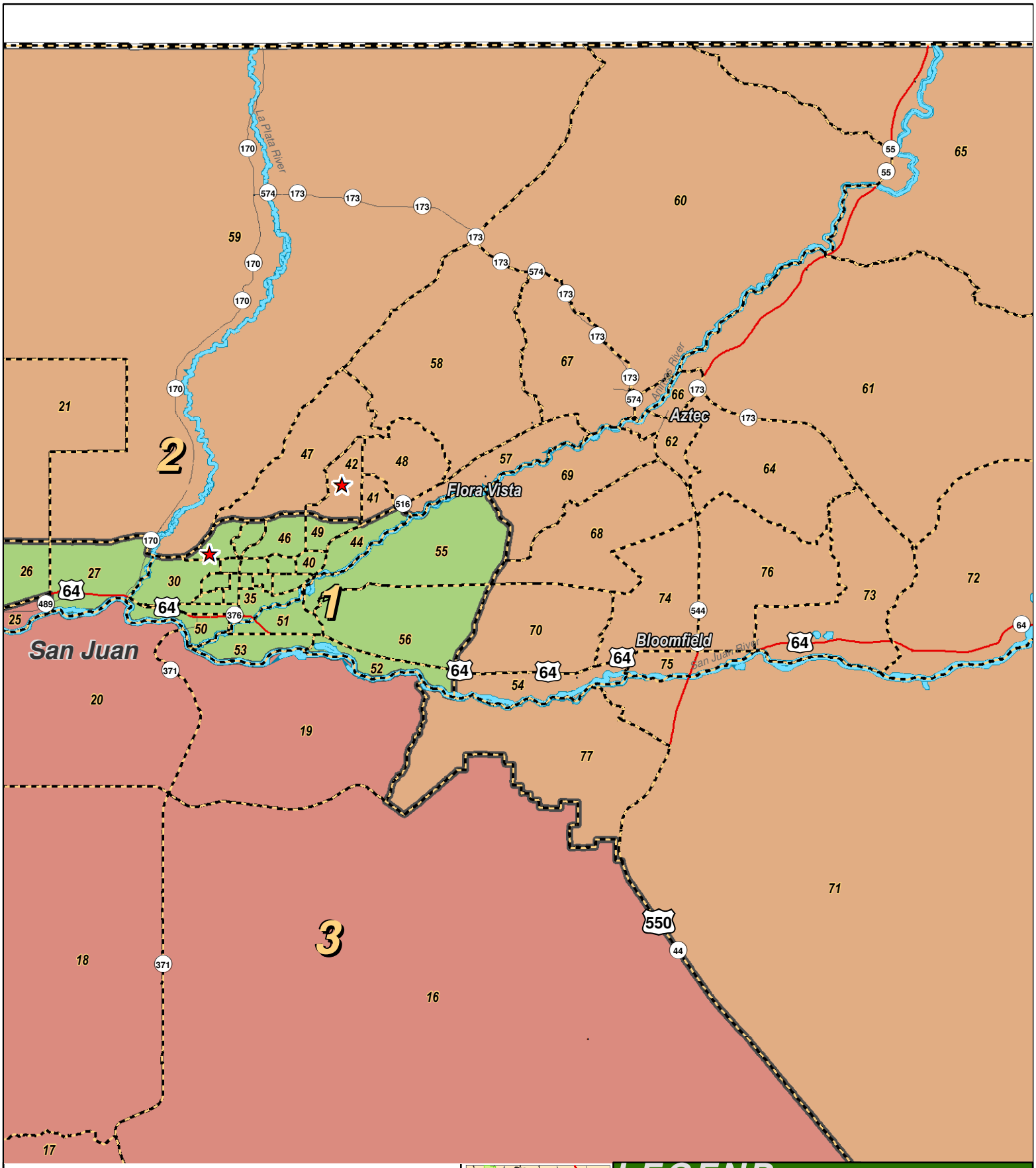

0 1 2 3 4

Miles

Issued: July 28, 2011

For the New Mexico Legislative Council Service

LEGEND

Created: July 28, 2011

- Legislators
- Precincts
- Counties
- Rivers
- Lakes / Ponds
- Interstate
- US Highway
- State Highway

Research & Polling, Inc. distributes this map assuming no liability for any errors, omissions, or inaccuracies in the information provided regardless of the cause in reliance upon any maps.

NM Senate
Concept D
Issued: July 31, 2011

2010 Census
Redistricting

						Non-Hispanic Origin									
District	Pop	Deviation		Hispanic		White		Native American		Black		Asian		Other Races	
1	47,851	-1,177	-2.4%	11,227	23.5%	23,374	48.8%	11,483	24.0%	391	0.8%	242	0.5%	1,134	2.4%
18+	34,161			6,930	20.3%	18,546	54.3%	7,642	22.4%	293	0.9%	196	0.6%	554	1.6%
2	47,780	-1,248	-2.5%	12,157	25.4%	29,092	60.9%	5,300	11.1%	183	0.4%	148	0.3%	900	1.9%
18+	34,437			7,574	22.0%	22,619	65.7%	3,517	10.2%	117	0.3%	118	0.3%	492	1.4%
3	47,556	-1,472	-3.0%	3,580	7.5%	3,334	7.0%	39,585	83.2%	80	0.2%	125	0.3%	852	1.8%
18+	32,733			2,224	6.8%	2,709	8.3%	27,280	83.3%	67	0.2%	110	0.3%	343	1.0%
4	47,117	-1,911	-3.9%	7,335	15.6%	7,677	16.3%	30,313	64.3%	270	0.6%	470	1.0%	1,052	2.2%
18+	32,767			4,705	14.4%	6,441	19.7%	20,557	62.7%	215	0.7%	357	1.1%	492	1.5%
5	50,224	1,196	2.4%	31,460	62.6%	13,943	27.8%	2,899	5.8%	177	0.4%	1,046	2.1%	699	1.4%
18+	37,939			22,860	60.3%	11,609	30.6%	2,096	5.5%	142	0.4%	782	2.1%	450	1.2%
6	50,532	1,504	3.1%	27,355	54.1%	18,633	36.9%	3,244	6.4%	148	0.3%	398	0.8%	754	1.5%
18+	39,437			20,152	51.1%	16,005	40.6%	2,341	5.9%	121	0.3%	306	0.8%	512	1.3%
7	50,882	1,854	3.8%	20,421	40.1%	25,540	50.2%	1,296	2.5%	1,316	2.6%	969	1.9%	1,340	2.6%
18+	34,784			12,468	35.8%	19,135	55.0%	872	2.5%	934	2.7%	712	2.0%	663	1.9%
8	49,970	942	1.9%	30,855	61.7%	17,316	34.7%	438	0.9%	482	1.0%	316	0.6%	563	1.1%
18+	39,422			23,153	58.7%	14,772	37.5%	372	0.9%	437	1.1%	270	0.7%	418	1.1%
9	48,757	-271	-0.6%	16,953	34.8%	27,951	57.3%	1,172	2.4%	969	2.0%	668	1.4%	1,044	2.1%
18+	37,911			11,782	31.1%	23,363	61.6%	868	2.3%	758	2.0%	543	1.4%	597	1.6%
10	50,974	1,946	4.0%	22,300	43.7%	23,431	46.0%	1,691	3.3%	1,021	2.0%	1,503	2.9%	1,028	2.0%
18+	38,638			15,584	40.3%	19,297	49.9%	1,221	3.2%	773	2.0%	1,125	2.9%	638	1.7%
11	50,498	1,470	3.0%	41,312	81.8%	5,862	11.6%	1,259	2.5%	1,117	2.2%	329	0.7%	619	1.2%
18+	32,644			25,626	78.5%	4,698	14.4%	881	2.7%	833	2.6%	268	0.8%	338	1.0%
12	47,529	-1,499	-3.1%	35,267	74.2%	9,282	19.5%	1,142	2.4%	1,003	2.1%	189	0.4%	646	1.4%
18+	36,241			25,396	70.1%	8,397	23.2%	960	2.6%	845	2.3%	173	0.5%	470	1.3%

						Non-Hispanic Origin									
District	Pop	Deviation		Hispanic		White		Native American		Black		Asian		Other Races	
13	49,115	87	0.2%	27,228	55.4%	17,780	36.2%	2,049	4.2%	818	1.7%	439	0.9%	801	1.6%
18+	38,349			19,763	51.5%	15,425	40.2%	1,590	4.1%	652	1.7%	373	1.0%	546	1.4%
14	50,108	1,080	2.2%	32,395	64.7%	12,370	24.7%	3,909	7.8%	683	1.4%	209	0.4%	542	1.1%
18+	36,678			22,052	60.1%	10,552	28.8%	2,959	8.1%	592	1.6%	168	0.5%	355	1.0%
15	48,779	-249	-0.5%	19,395	39.8%	22,867	46.9%	3,029	6.2%	1,346	2.8%	1,050	2.2%	1,092	2.2%
18+	39,069			14,134	36.2%	20,038	51.3%	2,215	5.7%	1,105	2.8%	862	2.2%	715	1.8%
16	47,704	-1,324	-2.7%	16,098	33.7%	24,647	51.7%	2,405	5.0%	1,704	3.6%	1,541	3.2%	1,309	2.7%
18+	40,304			12,317	30.6%	22,355	55.5%	1,899	4.7%	1,408	3.5%	1,363	3.4%	962	2.4%
17	48,727	-301	-0.6%	26,703	54.8%	14,481	29.7%	2,951	6.1%	1,905	3.9%	1,629	3.3%	1,058	2.2%
18+	35,863			17,590	49.0%	12,790	35.7%	2,088	5.8%	1,434	4.0%	1,305	3.6%	656	1.8%
18	50,731	1,703	3.5%	15,196	30.0%	30,018	59.2%	1,694	3.3%	1,331	2.6%	1,363	2.7%	1,129	2.2%
18+	40,868			10,966	26.8%	25,778	63.1%	1,262	3.1%	1,055	2.6%	1,095	2.7%	712	1.7%
19	48,156	-872	-1.8%	10,980	22.8%	33,817	70.2%	572	1.2%	769	1.6%	997	2.1%	1,021	2.1%
18+	38,463			7,711	20.0%	28,387	73.8%	442	1.1%	581	1.5%	751	2.0%	591	1.5%
20	48,884	-144	-0.3%	14,517	29.7%	28,610	58.5%	1,579	3.2%	1,471	3.0%	1,446	3.0%	1,261	2.6%
18+	38,663			10,142	26.2%	24,405	63.1%	1,119	2.9%	1,126	2.9%	1,144	3.0%	727	1.9%
21	50,841	1,813	3.7%	10,097	19.9%	35,814	70.4%	685	1.3%	704	1.4%	2,444	4.8%	1,097	2.2%
18+	40,200			7,176	17.9%	29,524	73.4%	515	1.3%	552	1.4%	1,820	4.5%	613	1.5%
22	47,450	-1,578	-3.2%	9,317	19.6%	5,496	11.6%	31,828	67.1%	179	0.4%	101	0.2%	529	1.1%
18+	33,162			6,550	19.8%	4,624	13.9%	21,504	64.8%	140	0.4%	89	0.3%	255	0.8%
23	49,236	208	0.4%	21,461	43.6%	22,930	46.6%	1,253	2.5%	1,316	2.7%	959	1.9%	1,317	2.7%
18+	34,641			13,823	39.9%	17,610	50.8%	885	2.6%	939	2.7%	730	2.1%	654	1.9%
24	48,310	-718	-1.5%	33,112	68.5%	12,998	26.9%	692	1.4%	311	0.6%	528	1.1%	669	1.4%
18+	36,053			22,940	63.6%	11,440	31.7%	532	1.5%	269	0.7%	416	1.2%	456	1.3%

						Non-Hispanic Origin									
District	Pop	Deviation		Hispanic		White		Native American		Black		Asian		Other Races	
25	47,065	-1,963	-4.0%	18,167	38.6%	26,839	57.0%	466	1.0%	304	0.6%	601	1.3%	688	1.5%
18+	39,494			13,588	34.4%	24,292	61.5%	374	0.9%	250	0.6%	511	1.3%	479	1.2%
26	49,847	819	1.7%	35,780	71.8%	9,438	18.9%	1,741	3.5%	1,300	2.6%	698	1.4%	890	1.8%
18+	35,090			24,057	68.6%	7,771	22.1%	1,209	3.4%	998	2.8%	544	1.6%	511	1.5%
27	48,205	-823	-1.7%	19,939	41.4%	24,171	50.1%	380	0.8%	2,295	4.8%	471	1.0%	949	2.0%
18+	34,930			12,636	36.2%	19,407	55.6%	295	0.8%	1,651	4.7%	415	1.2%	526	1.5%
28	46,641	-2,387	-4.9%	19,325	41.4%	25,586	54.9%	576	1.2%	256	0.5%	191	0.4%	707	1.5%
18+	37,298			13,743	36.8%	22,229	59.6%	446	1.2%	198	0.5%	158	0.4%	524	1.4%
29	49,852	824	1.7%	30,397	61.0%	17,006	34.1%	986	2.0%	587	1.2%	218	0.4%	658	1.3%
18+	36,623			20,902	57.1%	13,910	38.0%	760	2.1%	475	1.3%	179	0.5%	397	1.1%
30	48,624	-404	-0.8%	21,928	45.1%	14,658	30.1%	10,583	21.8%	501	1.0%	325	0.7%	629	1.3%
18+	36,558			15,740	43.1%	12,493	34.2%	7,266	19.9%	406	1.1%	259	0.7%	394	1.1%
31	50,093	1,065	2.2%	43,550	86.9%	6,034	12.0%	91	0.2%	156	0.3%	109	0.2%	153	0.3%
18+	34,167			28,625	83.8%	5,153	15.1%	72	0.2%	128	0.4%	86	0.3%	103	0.3%
32	48,226	-802	-1.6%	29,015	60.2%	17,210	35.7%	374	0.8%	864	1.8%	198	0.4%	565	1.2%
18+	33,990			18,571	54.6%	13,891	40.9%	314	0.9%	677	2.0%	160	0.5%	377	1.1%
33	48,982	-46	-0.1%	16,614	33.9%	30,469	62.2%	640	1.3%	368	0.8%	274	0.6%	617	1.3%
18+	38,358			11,141	29.0%	25,877	67.5%	473	1.2%	278	0.7%	202	0.5%	387	1.0%
34	46,974	-2,054	-4.2%	17,860	38.0%	27,360	58.2%	381	0.8%	448	1.0%	317	0.7%	608	1.3%
18+	35,374			11,761	33.2%	22,326	63.1%	309	0.9%	351	1.0%	243	0.7%	384	1.1%
35	47,630	-1,398	-2.9%	28,991	60.9%	17,426	36.6%	276	0.6%	313	0.7%	205	0.4%	419	0.9%
18+	35,361			19,352	54.7%	15,058	42.6%	229	0.6%	260	0.7%	175	0.5%	287	0.8%
36	50,506	1,478	3.0%	30,910	61.2%	17,660	35.0%	349	0.7%	692	1.4%	277	0.5%	618	1.2%
18+	36,901			20,702	56.1%	14,765	40.0%	252	0.7%	547	1.5%	229	0.6%	406	1.1%

						Non-Hispanic Origin									
District	**Pop**	**Deviation**		**Hispanic**		**White**		**Native American**		**Black**		**Asian**		**Other Races**	
37	51,013	1,985	4.0%	29,802	58.4%	18,550	36.4%	354	0.7%	947	1.9%	632	1.2%	728	1.4%
18+	36,824			19,119	51.9%	15,725	42.7%	286	0.8%	722	2.0%	505	1.4%	467	1.3%
38	51,027	1,999	4.1%	30,516	59.8%	17,078	33.5%	678	1.3%	997	2.0%	967	1.9%	791	1.6%
18+	39,775			21,785	54.8%	15,182	38.2%	559	1.4%	809	2.0%	847	2.1%	593	1.5%
39	50,857	1,829	3.7%	23,995	47.2%	24,472	48.1%	727	1.4%	449	0.9%	441	0.9%	773	1.5%
18+	40,150			17,416	43.4%	20,919	52.1%	597	1.5%	372	0.9%	336	0.8%	510	1.3%
40	50,990	1,962	4.0%	14,442	28.3%	28,818	56.5%	3,657	7.2%	1,967	3.9%	673	1.3%	1,433	2.8%
18+	38,578			9,744	25.3%	23,583	61.1%	2,411	6.2%	1,501	3.9%	548	1.4%	791	2.1%
41	47,898	-1,130	-2.3%	29,104	60.8%	16,144	33.7%	314	0.7%	1,773	3.7%	118	0.2%	445	0.9%
18+	33,129			18,382	55.5%	12,896	38.9%	223	0.7%	1,302	3.9%	91	0.3%	235	0.7%
42	47,038	-1,990	-4.1%	16,347	34.8%	27,628	58.7%	327	0.7%	1,551	3.3%	481	1.0%	704	1.5%
18+	34,480			10,444	30.3%	21,852	63.4%	270	0.8%	1,140	3.3%	392	1.1%	382	1.1%
Totals	2,059,179	Ideal:	49,028	953,403	46.3%	833,810	40.5%	175,368	8.5%	35,462	1.7%	26,305	1.3%	34,831	1.5%
18+	1,540,507			651,326	42.3%	697,848	45.3%	121,962	7.9%	27,453	1.8%	20,956	1.4%	20,962	1.1%

District Profile

District	Total Population	Deviation		Adult Hispanic	Adult Non-Hispanic White	Adult Non-Hispanic Native American	Adult Non-Hispanic Black	Performance Measure Dem	Performance Measure Rep	Registered Voters Total	Registered Voters % Dem	Registered Voters % Rep	Registered Voters % DTS	Registered Voters % Other
1	47,851	-1,177	-2.4%	20.3%	54.3%	22.4%	0.9%	29.8%	70.2%	23,113	29.1%	51.4%	16.6%	2.8%
2	47,780	-1,248	-2.5%	22.0%	65.7%	10.2%	0.3%	26.3%	73.7%	24,624	26.6%	54.3%	16.2%	2.8%
3	47,556	-1,472	-3.0%	6.8%	8.3%	83.3%	0.2%	66.9%	33.1%	24,665	59.6%	21.4%	17.3%	1.7%
4	47,117	-1,911	-3.9%	14.4%	19.7%	62.7%	0.7%	65.3%	34.7%	24,018	61.4%	19.4%	17.1%	2.1%
5	50,224	1,196	2.4%	60.3%	30.6%	5.5%	0.4%	65.7%	34.3%	31,215	68.8%	17.6%	11.6%	2.0%
6	50,532	1,504	3.1%	51.1%	40.6%	5.9%	0.3%	70.5%	29.5%	34,236	65.9%	17.4%	13.6%	3.1%
7	50,882	1,854	3.8%	35.8%	55.0%	2.5%	2.7%	42.4%	57.6%	26,073	39.1%	42.3%	14.4%	4.1%
8	49,970	942	1.9%	58.7%	37.5%	0.9%	1.1%	61.3%	38.7%	36,210	65.6%	22.4%	10.9%	1.8%
9	48,757	-271	-0.6%	31.1%	61.6%	2.3%	2.0%	46.1%	53.9%	33,054	41.9%	39.5%	14.5%	4.1%
10	50,974	1,946	4.0%	40.3%	49.9%	3.2%	2.0%	49.0%	51.0%	31,435	43.9%	37.4%	15.6%	3.2%
11	50,498	1,470	3.0%	78.5%	14.4%	2.7%	2.6%	65.7%	34.3%	17,561	54.9%	19.8%	22.1%	3.1%
12	47,529	-1,499	-3.1%	70.1%	23.2%	2.6%	2.3%	75.9%	24.1%	26,836	62.5%	15.2%	18.4%	3.9%
13	49,115	87	0.2%	51.5%	40.2%	4.1%	1.7%	62.2%	37.8%	31,675	54.6%	25.9%	15.9%	3.6%
14	50,108	1,080	2.2%	60.1%	28.8%	8.1%	1.6%	54.9%	45.1%	22,370	52.8%	27.7%	16.5%	3.0%
15	48,779	-249	-0.5%	36.2%	51.3%	5.7%	2.8%	54.9%	45.1%	32,372	47.3%	32.0%	17.0%	3.8%
16	47,704	-1,324	-2.7%	30.6%	55.5%	4.7%	3.5%	74.8%	25.2%	35,338	57.4%	17.2%	19.4%	5.9%
17	48,727	-301	-0.6%	49.0%	35.7%	5.8%	4.0%	57.8%	42.2%	22,946	48.0%	26.5%	21.1%	4.4%
18	50,731	1,703	3.5%	26.8%	63.1%	3.1%	2.6%	47.1%	52.9%	35,426	42.2%	39.2%	15.1%	3.5%
19	48,156	-872	-1.8%	20.0%	73.8%	1.1%	1.5%	42.4%	57.6%	31,797	36.1%	45.9%	16.2%	3.7%
20	48,884	-144	-0.3%	26.2%	63.1%	2.9%	2.9%	45.2%	54.8%	33,388	40.4%	40.6%	15.9%	3.1%
21	50,841	1,813	3.7%	17.9%	73.4%	1.3%	1.4%	39.9%	60.1%	39,361	34.1%	48.6%	14.3%	2.9%
22	47,450	-1,578	-3.2%	19.8%	13.9%	64.8%	0.4%	73.1%	26.9%	26,505	66.6%	14.5%	13.6%	2.0%
23	49,236	208	0.4%	39.9%	50.8%	2.6%	2.7%	44.2%	55.8%	28,964	40.5%	41.5%	15.0%	3.0%
24	48,310	-718	-1.5%	63.6%	31.7%	1.5%	0.7%	75.8%	24.2%	25,465	67.7%	12.1%	17.8%	2.4%
25	47,065	-1,963	-4.0%	34.4%	61.5%	0.9%	0.6%	73.6%	26.4%	35,365	65.6%	15.1%	16.9%	2.4%
26	49,847	819	1.7%	68.6%	22.1%	3.4%	2.8%	62.7%	37.3%	24,671	55.5%	23.5%	17.9%	3.1%
27	48,205	-823	-1.7%	36.2%	55.6%	0.8%	4.7%	34.9%	65.1%	20,861	39.1%	43.7%	16.2%	1.1%
28	46,641	-2,387	-4.9%	36.8%	59.6%	1.2%	0.5%	51.9%	48.1%	31,435	52.3%	31.5%	14.1%	2.2%
29	49,852	824	1.7%	57.1%	38.0%	2.1%	1.3%	51.2%	48.8%	25,249	50.1%	31.6%	15.1%	3.2%
30	48,624	-404	-0.8%	43.1%	34.2%	19.9%	1.1%	57.2%	42.8%	26,359	59.1%	25.7%	12.4%	2.8%

District Profile

District	Total Population	Deviation		Adult Hispanic	Adult Non-Hispanic White	Adult Non-Hispanic Native American	Adult Non-Hispanic Black	Performance Measure Dem	Performance Measure Rep	Registered Voters Total	Registered Voters % Dem	Registered Voters % Rep	Registered Voters % DTS	Registered Voters % Other
31	50,093	1,065	2.2%	83.8%	15.1%	0.2%	0.4%	63.1%	36.9%	18,332	57.9%	19.5%	20.4%	2.2%
32	48,226	-802	-1.6%	54.6%	40.9%	0.9%	2.0%	40.9%	59.1%	20,453	40.1%	41.0%	16.0%	2.9%
33	48,982	-46	-0.1%	29.0%	67.5%	1.2%	0.7%	33.9%	66.1%	30,718	30.7%	54.4%	12.1%	2.8%
34	46,974	-2,054	-4.2%	33.2%	63.1%	0.9%	1.0%	36.1%	63.9%	26,159	42.8%	42.5%	13.7%	1.0%
35	47,630	-1,398	-2.9%	54.7%	42.6%	0.6%	0.7%	49.5%	50.5%	23,239	50.2%	31.9%	15.8%	2.1%
36	50,506	1,478	3.0%	56.1%	40.0%	0.7%	1.5%	52.5%	47.5%	27,656	48.0%	31.2%	17.4%	3.4%
37	51,013	1,985	4.0%	51.9%	42.7%	0.8%	2.0%	48.1%	51.9%	20,491	41.6%	33.1%	21.9%	3.4%
38	51,027	1,999	4.1%	54.8%	38.2%	1.4%	2.0%	59.0%	41.0%	28,675	50.4%	25.7%	19.9%	4.0%
39	50,857	1,829	3.7%	43.4%	52.1%	1.5%	0.9%	65.5%	34.5%	33,720	60.9%	21.9%	14.4%	2.8%
40	50,990	1,962	4.0%	25.3%	61.1%	6.2%	3.9%	37.5%	62.5%	25,967	34.6%	46.4%	18.1%	0.9%
41	47,898	-1,130	-2.3%	55.5%	38.9%	0.7%	3.9%	41.3%	58.7%	19,164	44.8%	38.2%	16.6%	0.4%
42	47,038	-1,990	-4.1%	30.3%	63.4%	0.8%	3.3%	24.1%	75.9%	23,003	28.4%	57.2%	13.9%	0.5%
New Mexico	2,059,179	**Ideal:**	**49,028**	42.3%	45.3%	7.9%	1.8%	53.0%	47.0%	1,160,164	49.3%	31.9%	15.9%	2.9%