# NM Senate: Concept G

# Greater Albuquerque

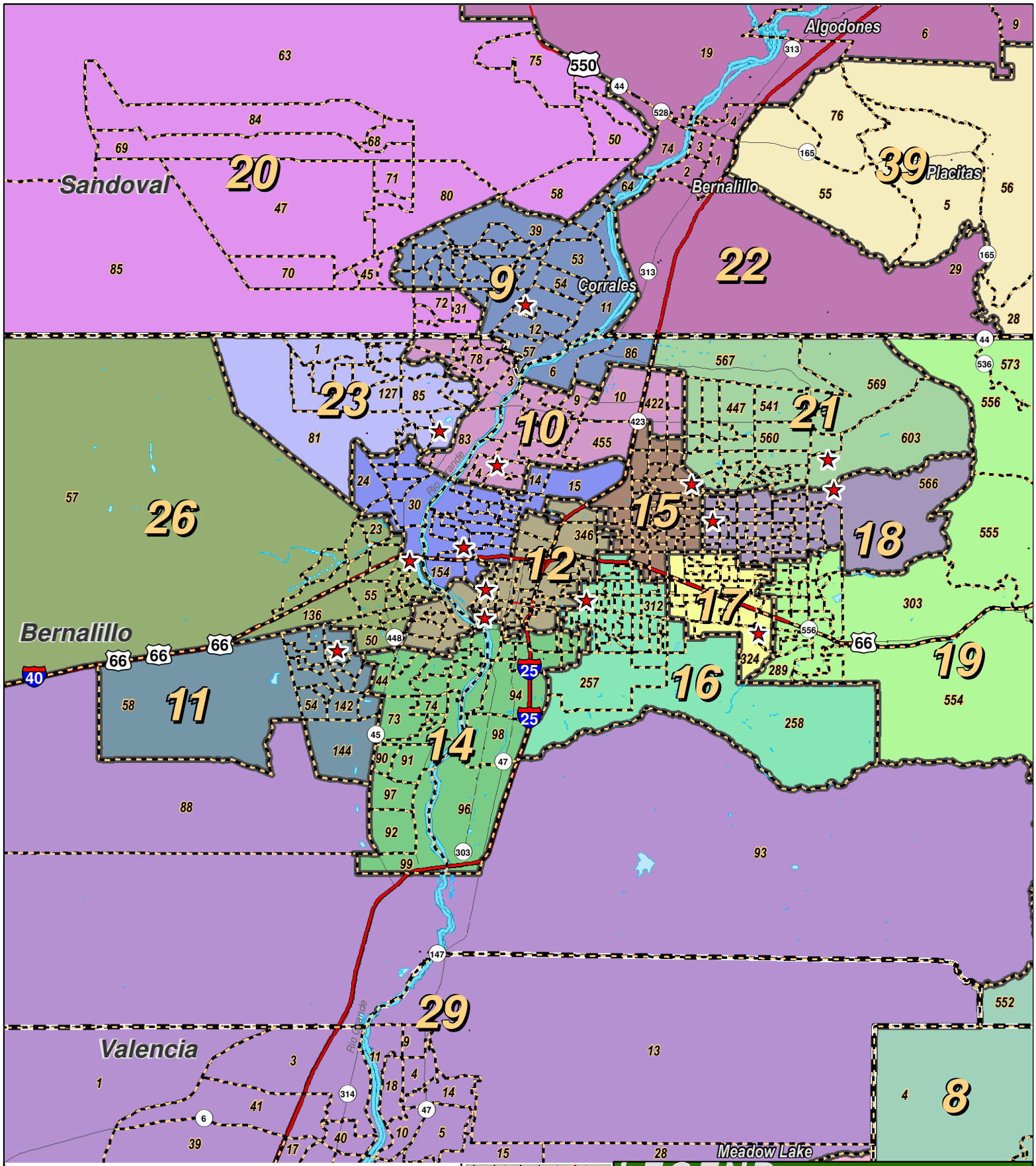


0 1 2 3 4

Miles

**Issued: July 28, 2011**

*For the New Mexico Legislative Council Service*

RESEARCH & POLLING INC.

NEW MEXICO

## LEGEND

*Created: July 27, 2011*

- Legislators
- Precincts
- Counties
- Rivers
- Lakes / Ponds
- Interstate
- US Highway
- State Highway

Research & Polling, Inc. distributes this map assuming no liability for any errors, omissions, or inaccuracies in the information provided regardless of the cause in reliance upon any maps.

# NM Senate: Concept G

# Albuquerque Metro

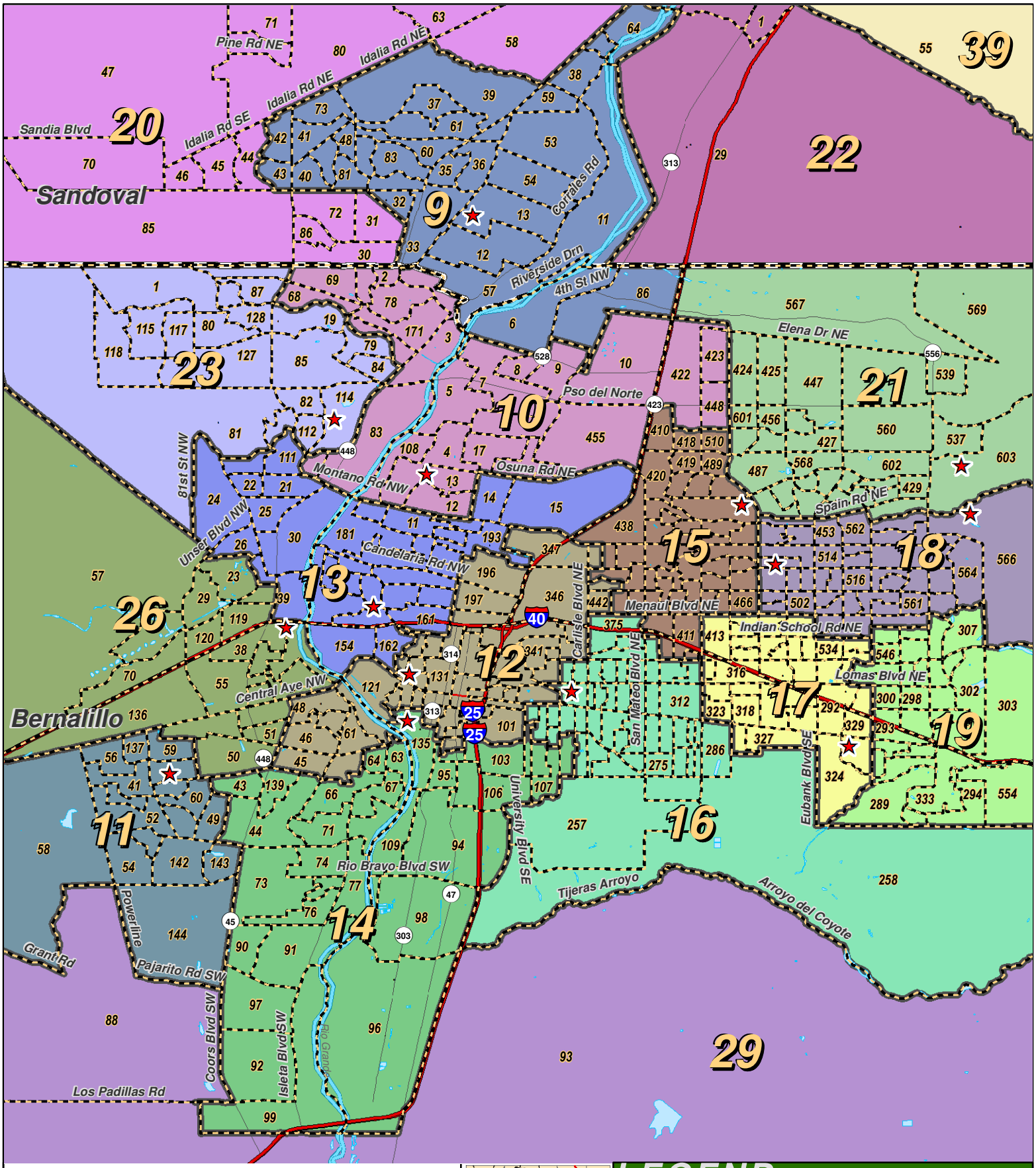


0 1 2 3 4 Miles

**Issued: July 28, 2011**

*For the New Mexico Legislative Council Service*

RESEARCH & POLLING INC.

## LEGEND

*Created: July 27, 2011*

- Legislators
- Precincts
- Counties
- Rivers
- Lakes / Ponds
- Interstate
- US Highway
- State Highway

Research & Polling, Inc. distributes this map assuming no liability for any errors, omissions, or inaccuracies in the information provided regardless of the cause in reliance upon any maps.

# NM Senate: Concept G

# Albuquerque Metro East

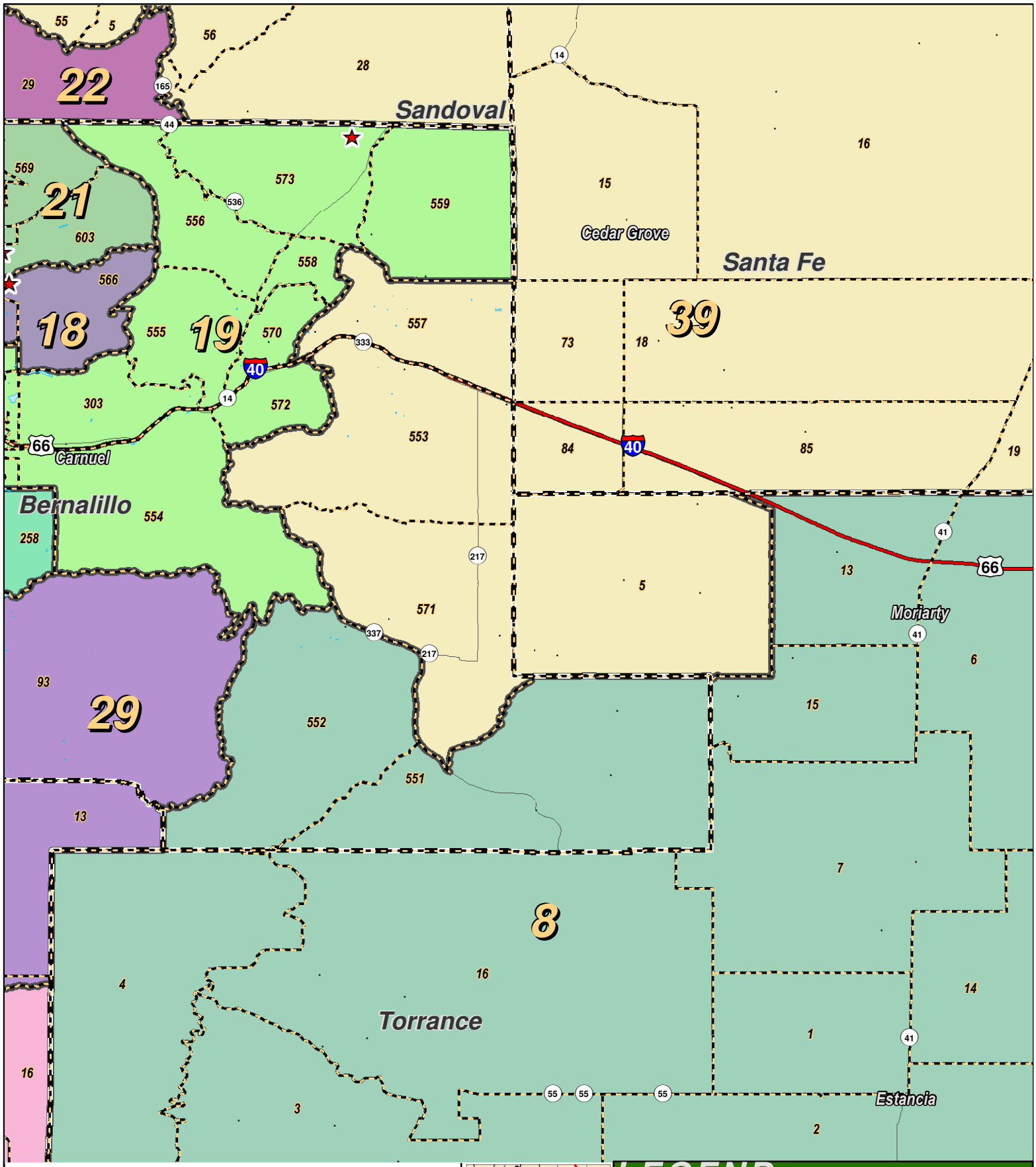


0 1 2 3 4

Miles

**Issued: July 28, 2011**

*For the New Mexico Legislative Council Service*

RESEARCH & POLLING INC.

NEW MEXICO

## LEGEND

*Created: July 27, 2011*

- Legislators
- Precincts
- Counties
- Rivers
- Lakes / Ponds
- Interstate
- US Highway
- State Highway

Research & Polling, Inc. distributes this map assuming no liability for any errors, omissions, or inaccuracies in the information provided regardless of the cause in reliance upon any maps.

# NM Senate: Concept G

# Albuquerque (East)

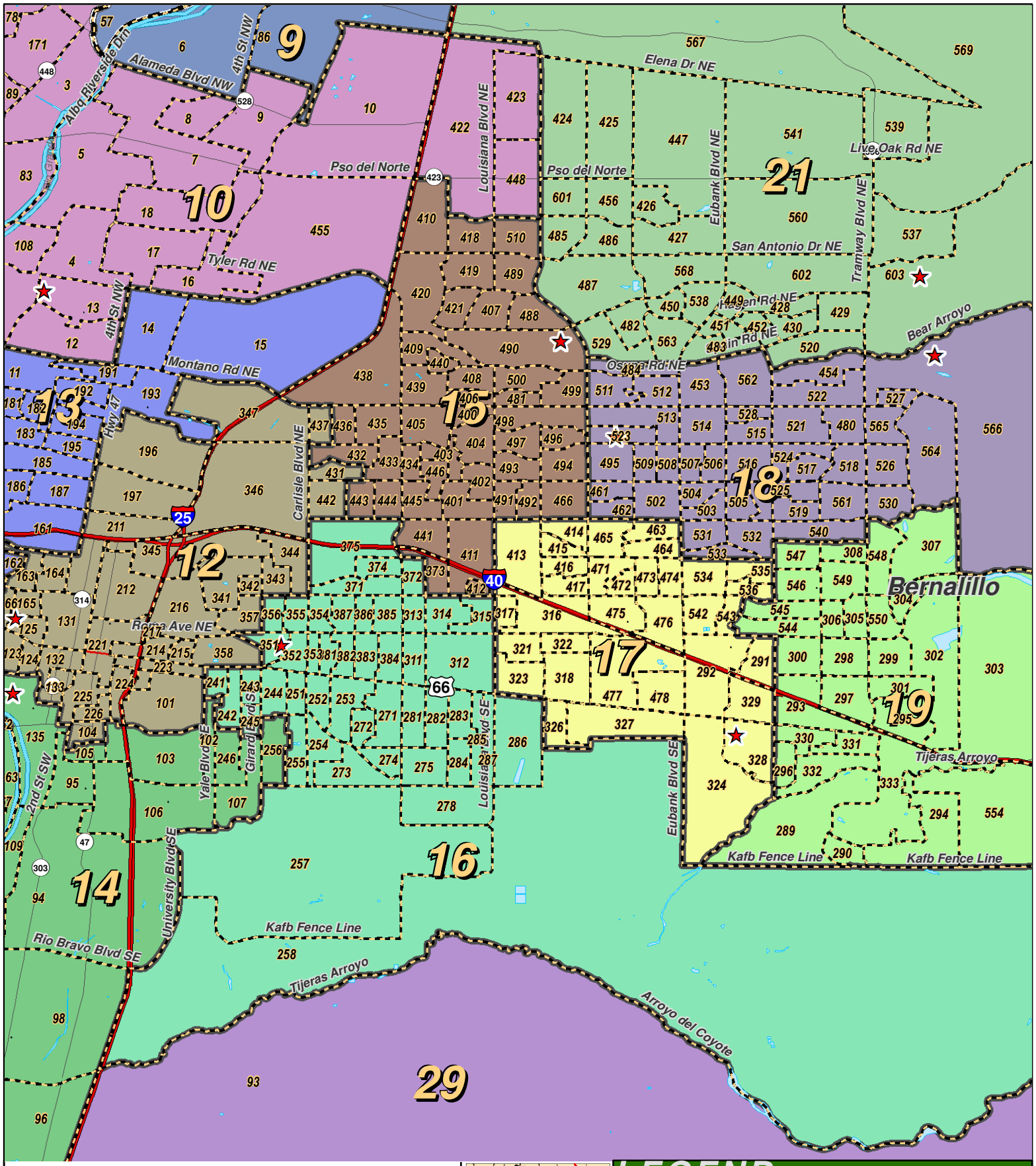


0 1 2 Miles

**Issued: July 28, 2011**

*For the New Mexico Legislative Council Service*

## LEGEND

*Created: July 27, 2011*

- Legislators
- Precincts
- Counties
- Rivers
- Lakes / Ponds
- Interstate
- US Highway
- State Highway

Research & Polling, Inc. distributes this map assuming no liability for any errors, omissions, or inaccuracies in the information provided regardless of the cause in reliance upon any maps.

# NM Senate: Concept G

# Central Valencia County

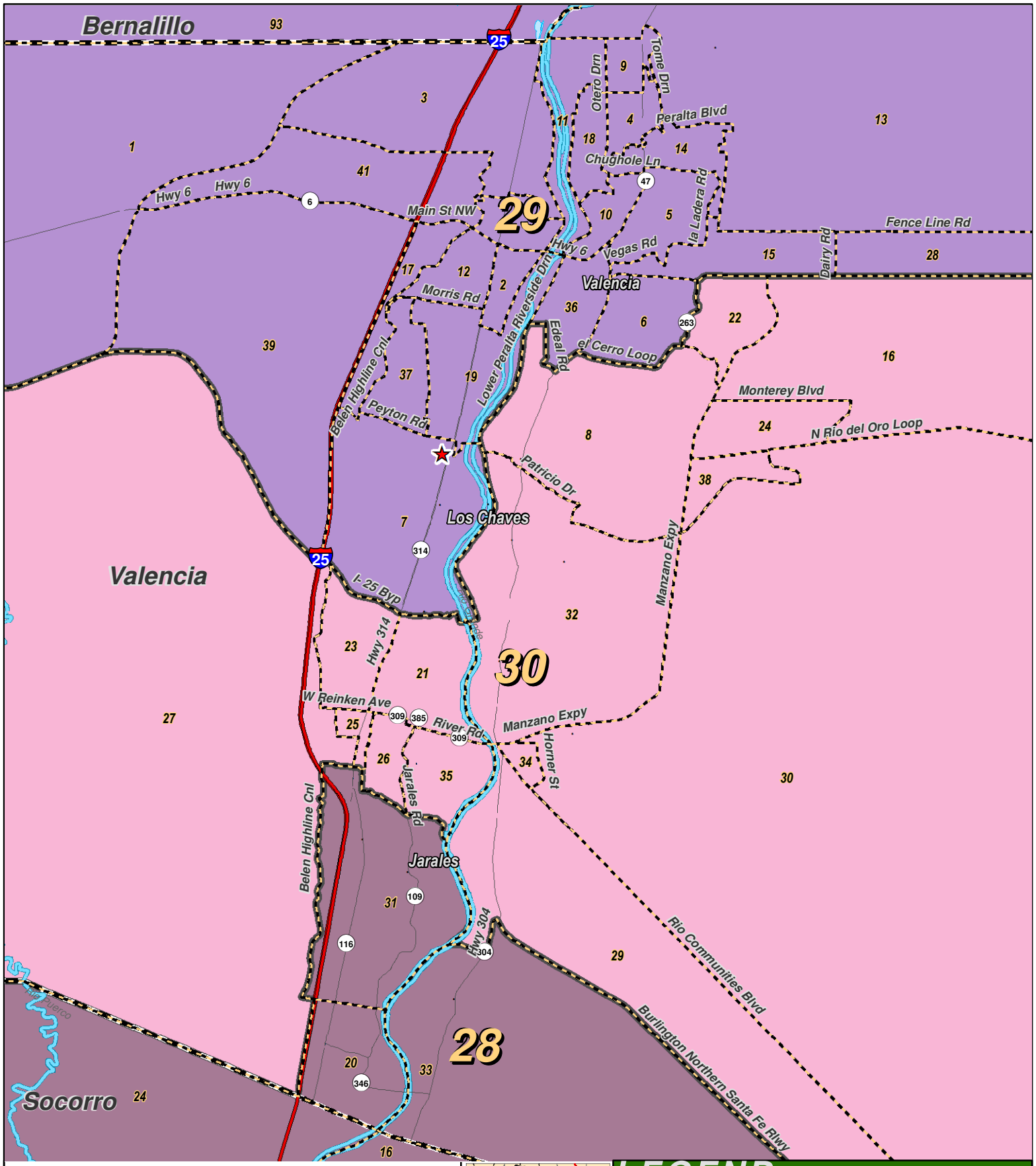

# NM Senate: Concept G

# Doña Ana Area

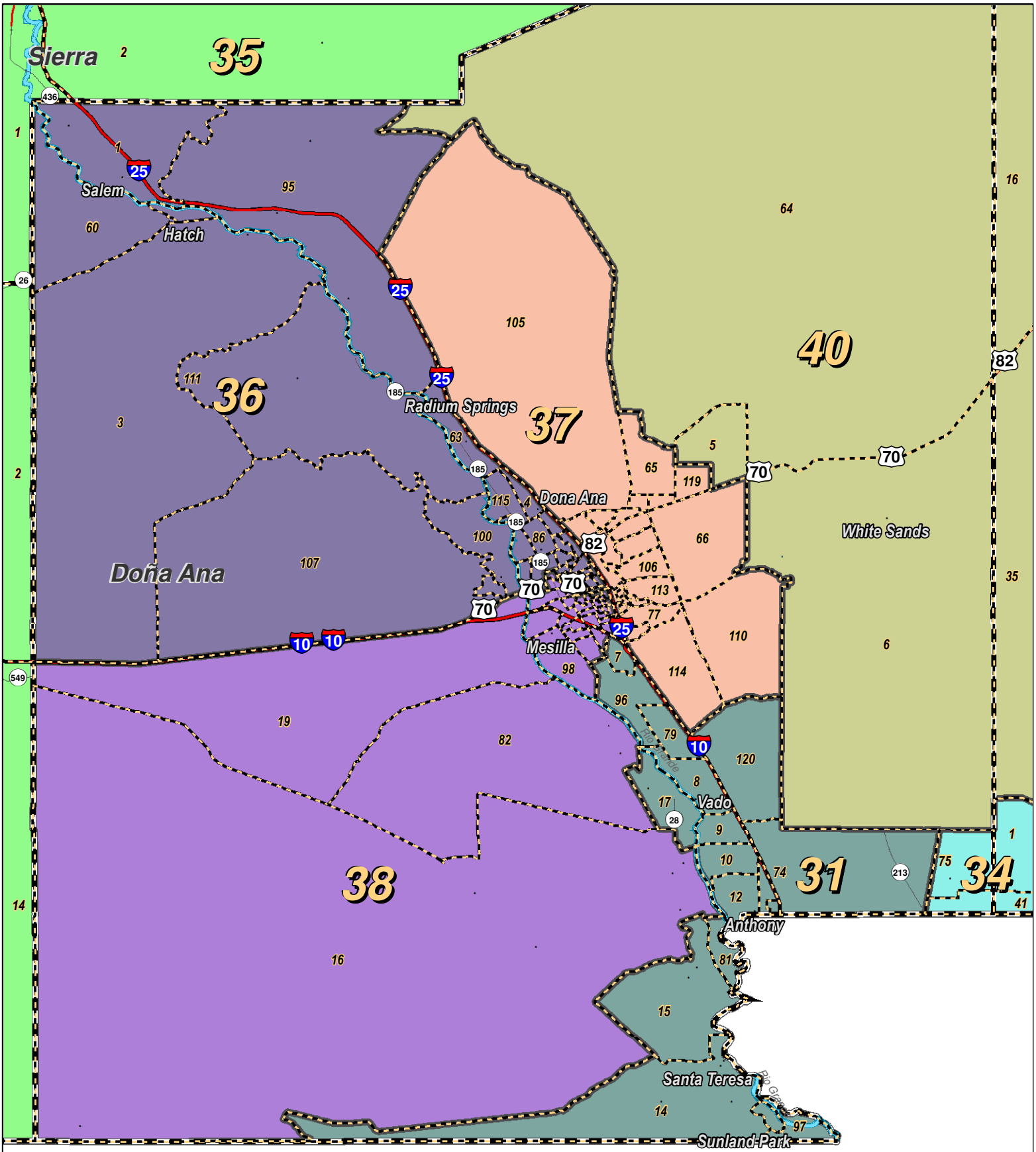


0 3 6 9 12 Miles

**Issued: July 28, 2011**

*For the New Mexico Legislative Council Service*

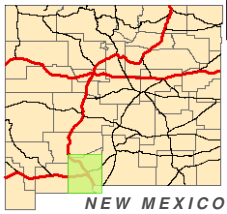


## LEGEND

*Created: July 27, 2011*

- Precincts
- Counties
- Rivers
- Lakes / Ponds
- Interstate
- US Highway
- State Highway

Research & Polling, Inc. distributes this map assuming no liability for any errors, omissions, or inaccuracies in the information provided regardless of the cause in reliance upon any maps.

# NM Senate: Concept G

# Greater Farmington

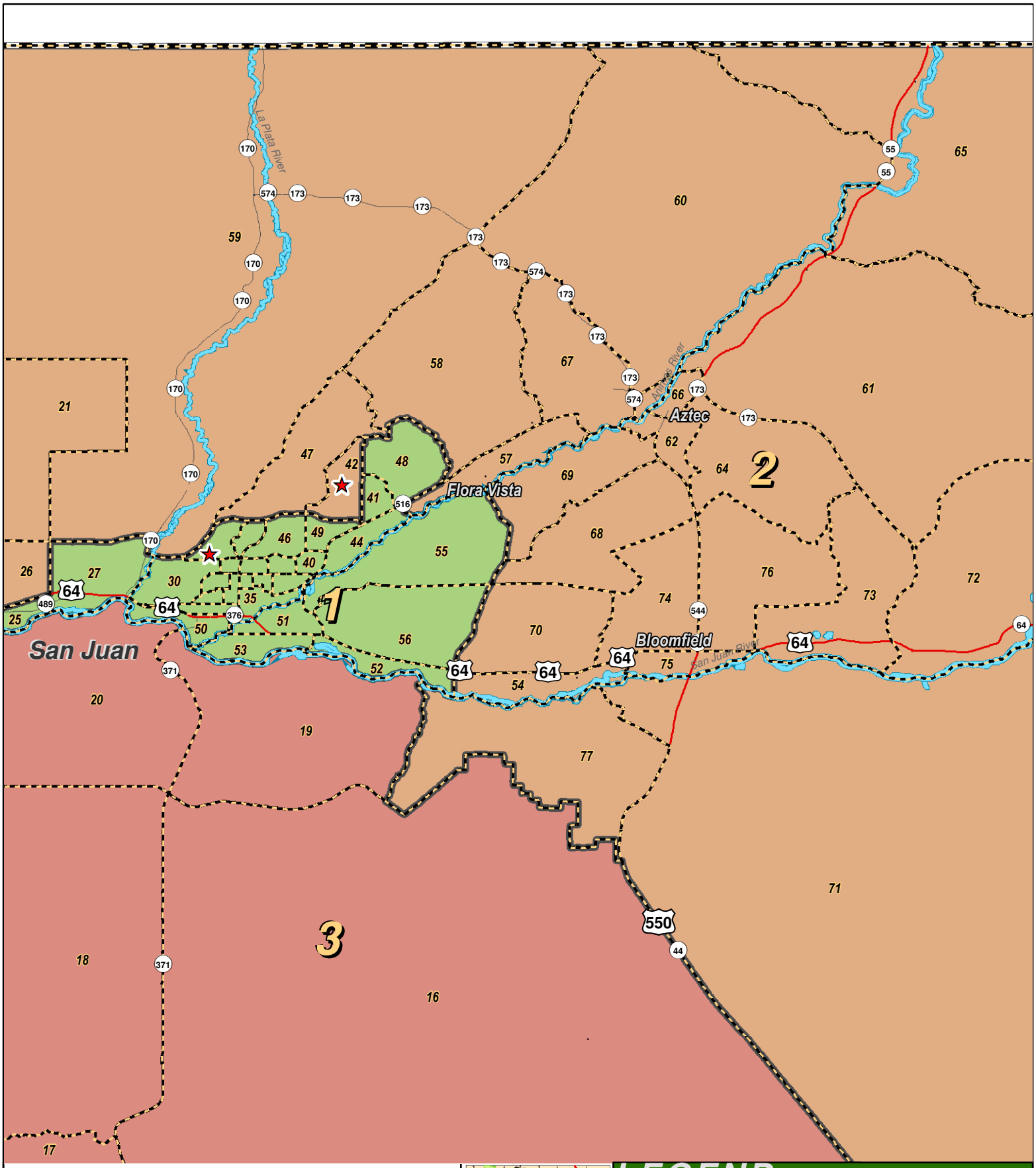


0 1 2 3 4

Miles

**Issued: July 28, 2011**

*For the New Mexico Legislative Council Service*

## LEGEND

*Created: July 27, 2011*

- Legislators
- Precincts
- Counties
- Rivers
- Lakes / Ponds
- Interstate
- US Highway
- State Highway

Research & Polling, Inc. distributes this map assuming no liability for any errors, omissions, or inaccuracies in the information provided regardless of the cause in reliance upon any maps.