NM Senate - Concept D

New Mexico

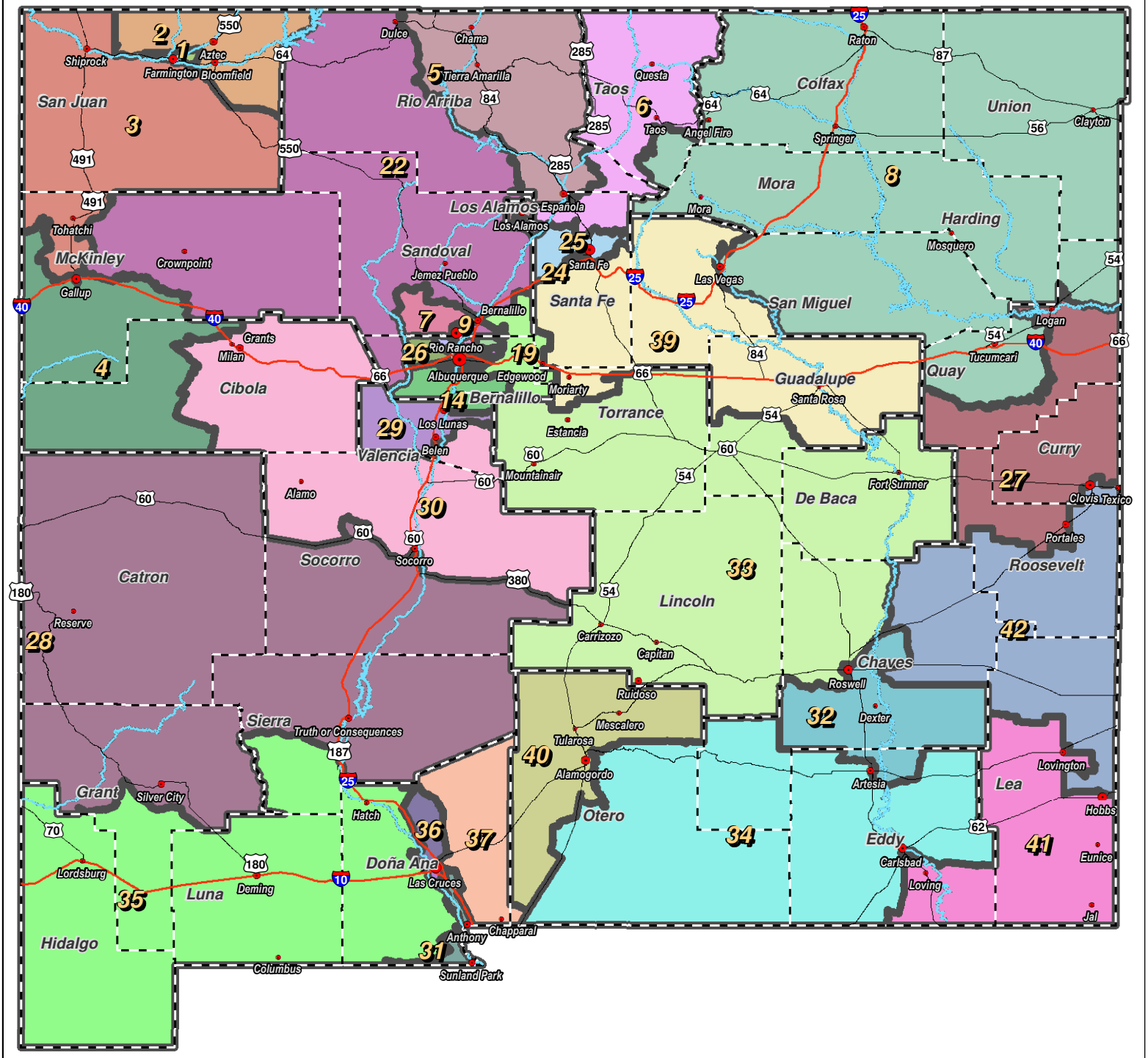

0 10 20 40 60 80 100 120 140 Miles

RESEARCH & POLLING INC

For the New Mexico Legislative Council Service

N

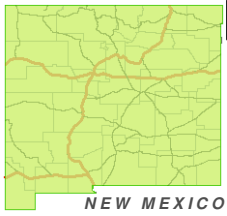

LEGEND

Created: July 12, 2011

Rivers

Counties

Interstate Highway

US Highway

Research & Polling, Inc. distributes this map assuming no liability for any errors, omissions, or inaccuracies in the information provided regardless of the cause in reliance upon any maps.

NOTES:

NM Senate - Concept D

Albuquerque Metro

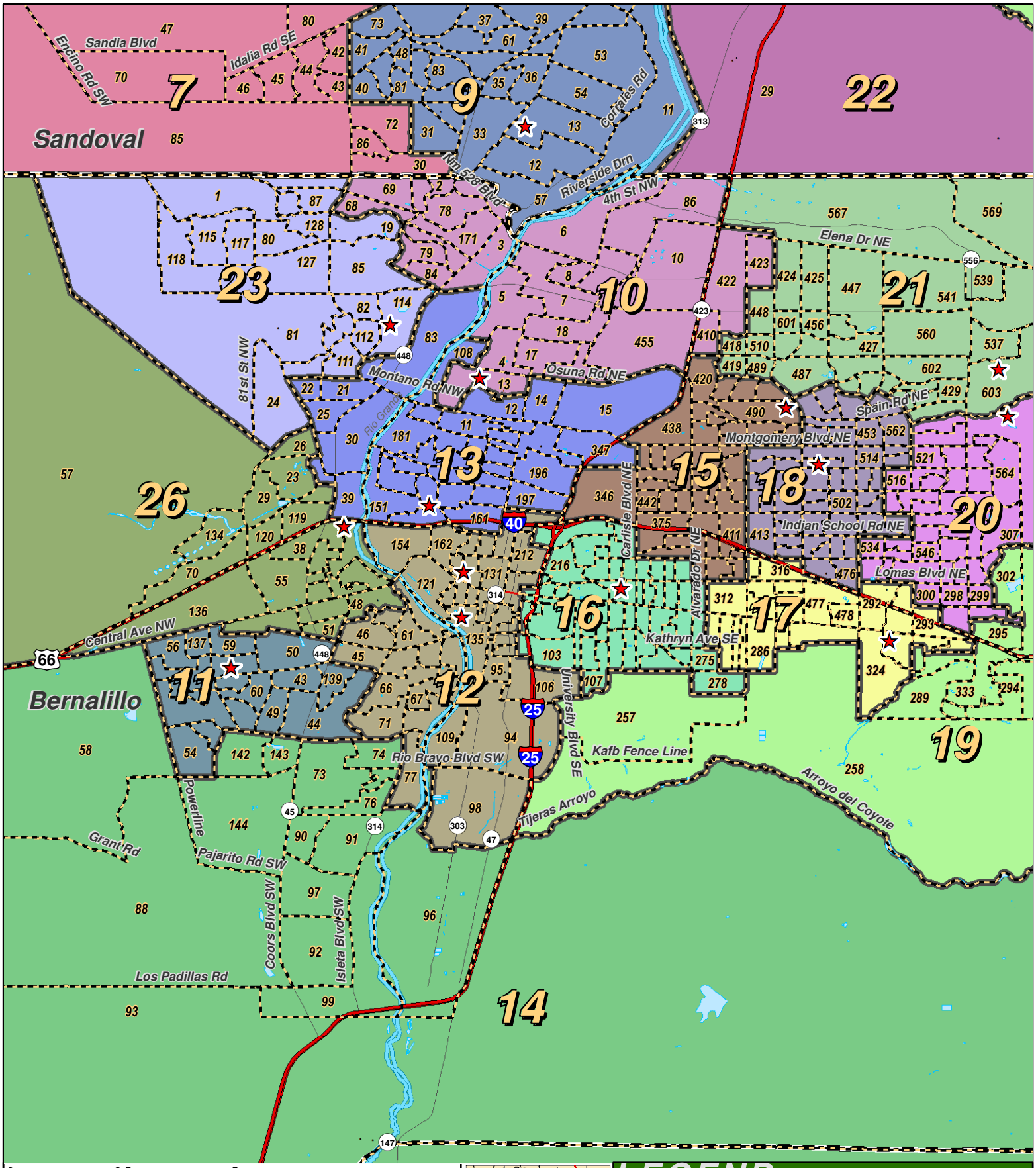

0 2.5 5 Miles

RESEARCH & POLLING INC

For the New Mexico Legislative Council Service

N

NEW MEXICO

LEGEND

Created: July 12, 2011

- Precincts
- Rivers
- Counties
- Interstate
- US Highway
- State Highway

Research & Polling, Inc. distributes this map assuming no liability for any errors, omissions, or inaccuracies in the information provided regardless of the cause in reliance upon any maps.

NM Senate - Concept D

Albuquerque Metro East

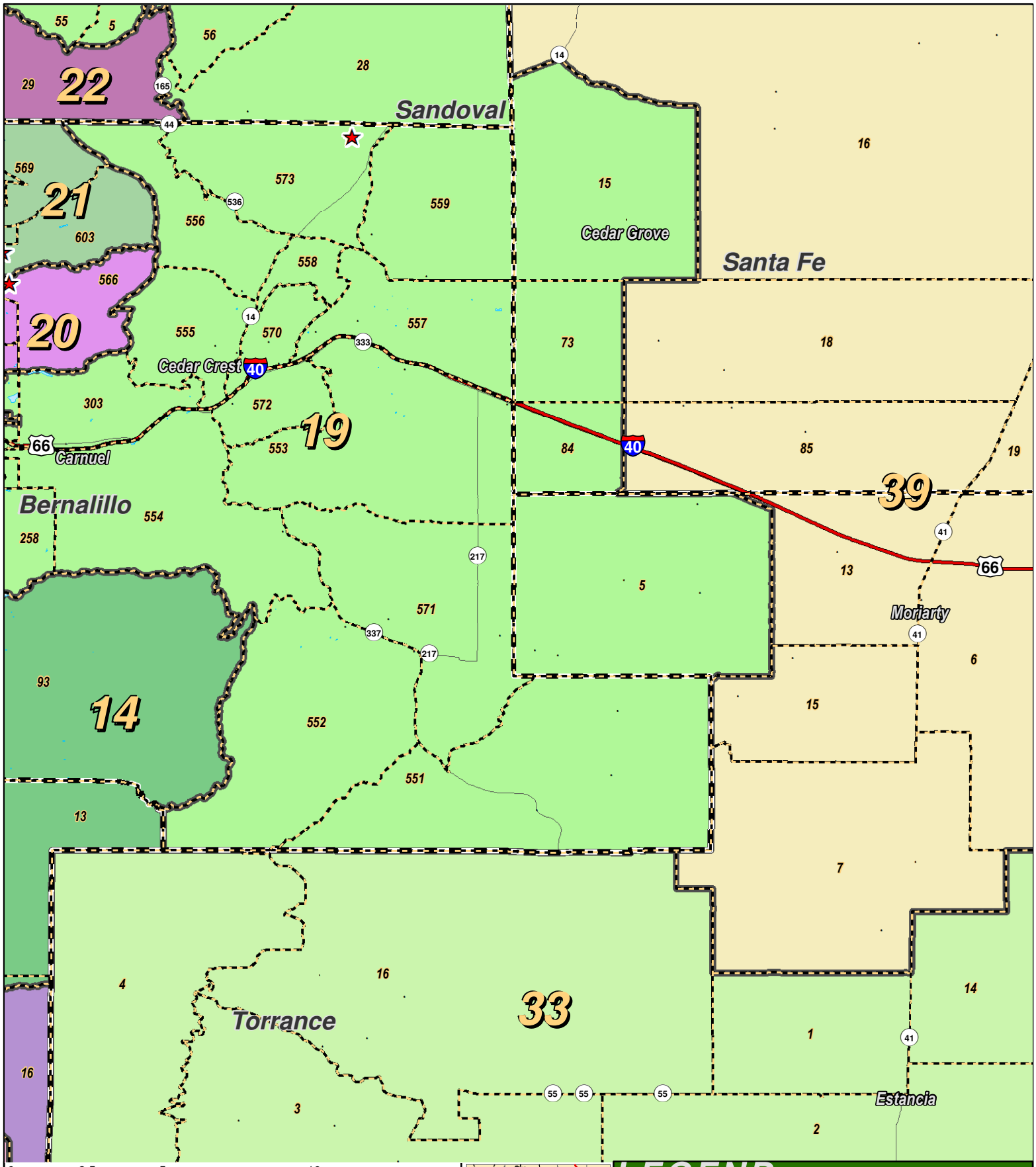

0 2.5 5 10 Miles

RESEARCH & POLLING INC

For the New Mexico Legislative Council Service

N

NEW MEXICO

LEGEND

Created: July 12, 2011

- Precincts
- Rivers
- Counties
- Interstate
- US Highway
- State Highway

Research & Polling, Inc. distributes this map assuming no liability for any errors, omissions, or inaccuracies in the information provided regardless of the cause in reliance upon any maps.

NM Senate - Concept D

Albuquerque (West)

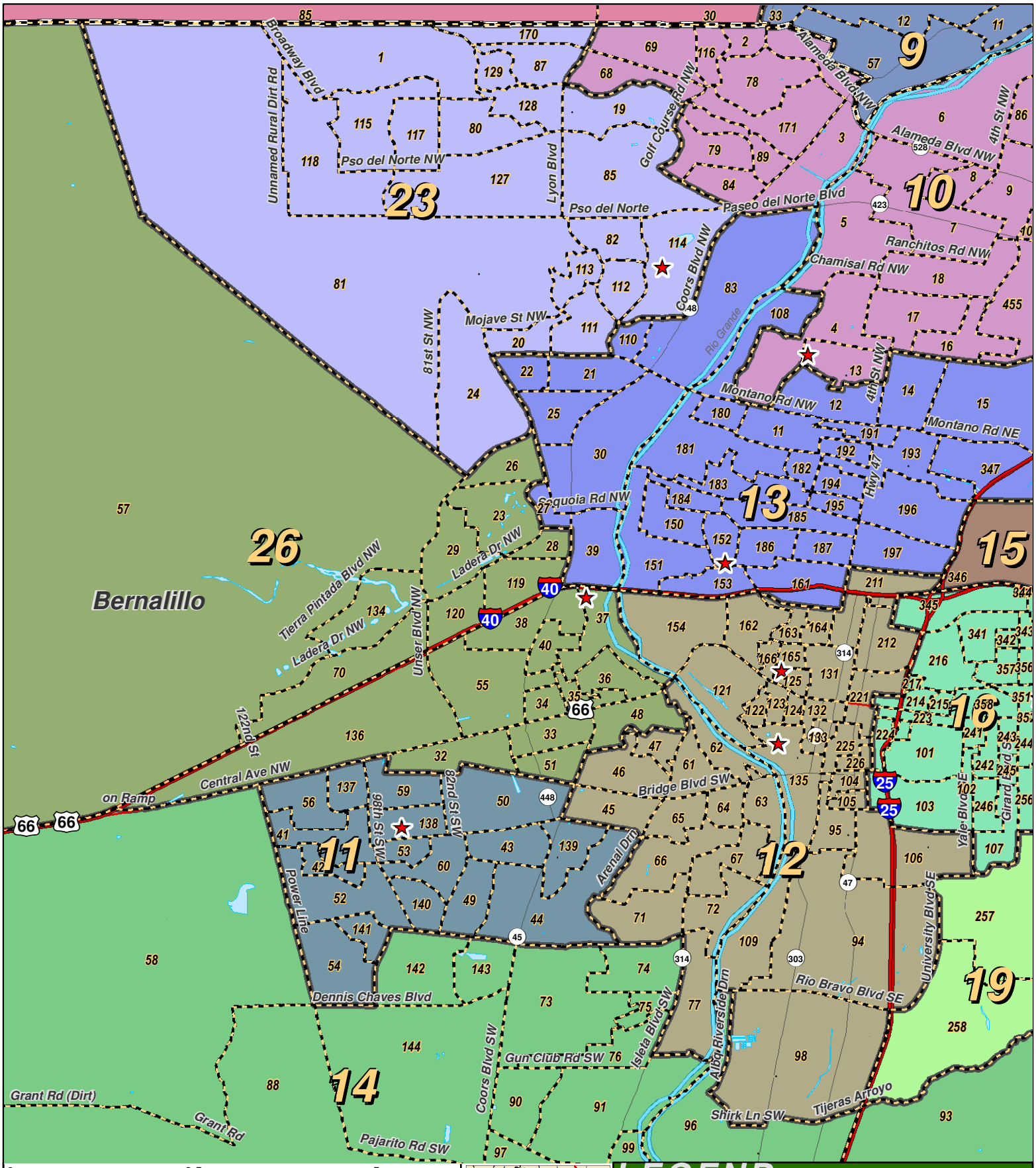

0 2.5 5 Miles

RESEARCH & POLLING INC

For the New Mexico Legislative Council Service

NEW MEXICO

LEGEND

Created: July 12, 2011

Rivers

Counties

Interstate

US Highway

State Highway

Research & Polling, Inc. distributes this map assuming no liability for any errors, omissions, or inaccuracies in the information provided regardless of the cause in reliance upon any maps.

NM Senate - Concept D

Albuquerque (East)

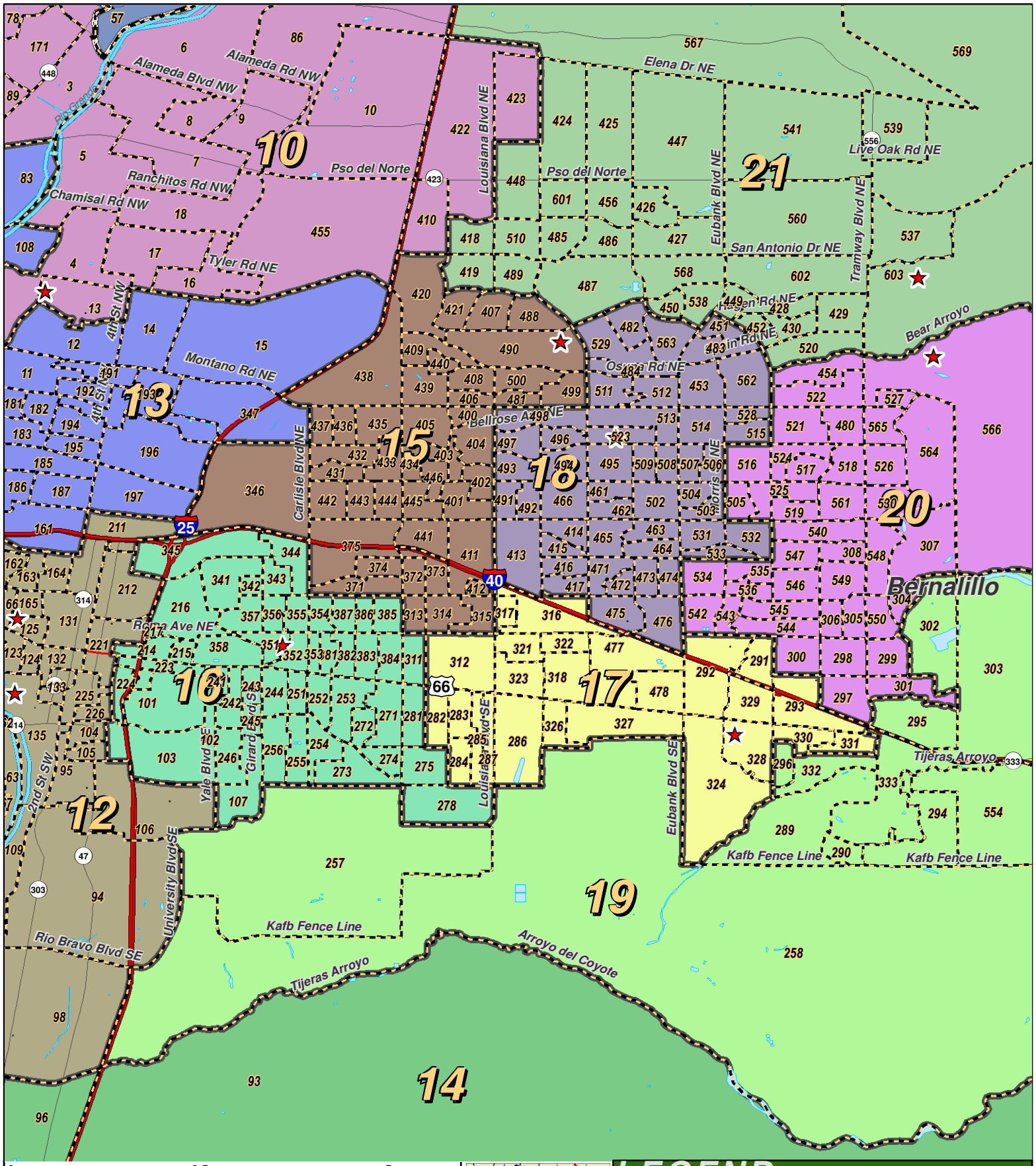

0 2.5 5 Miles

RESEARCH & POLLING INC

For the New Mexico Legislative Council Service

LEGEND

Created: July 12, 2011

- Rivers
- Counties
- Interstate
- US Highway
- State Highway

Research & Polling, Inc. distributes this map assuming no liability for any errors, omissions, or inaccuracies in the information provided regardless of the cause in reliance upon any maps.

NM Senate - Concept D

Alamogordo

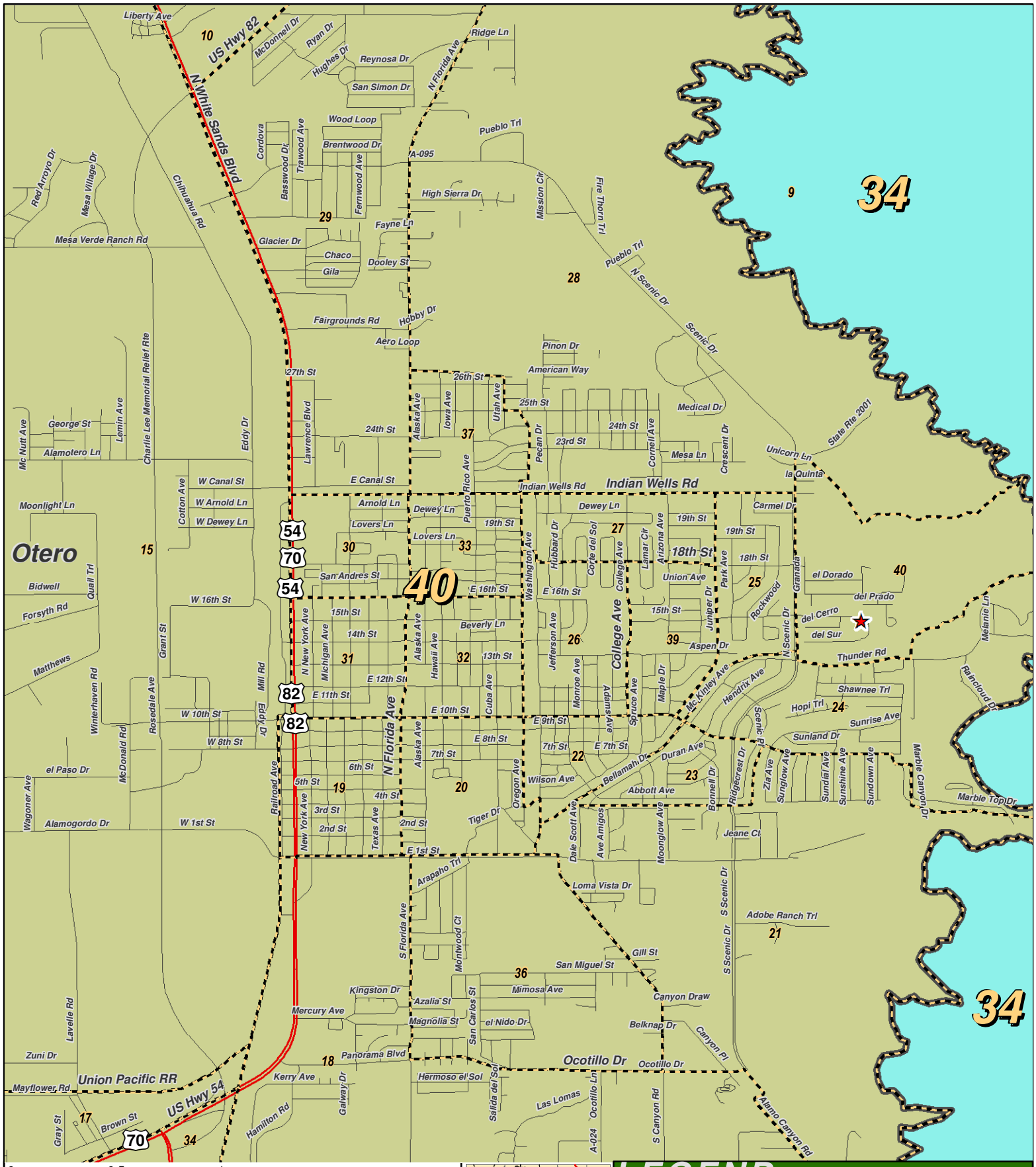

NM Senate - Concept D

Anthony

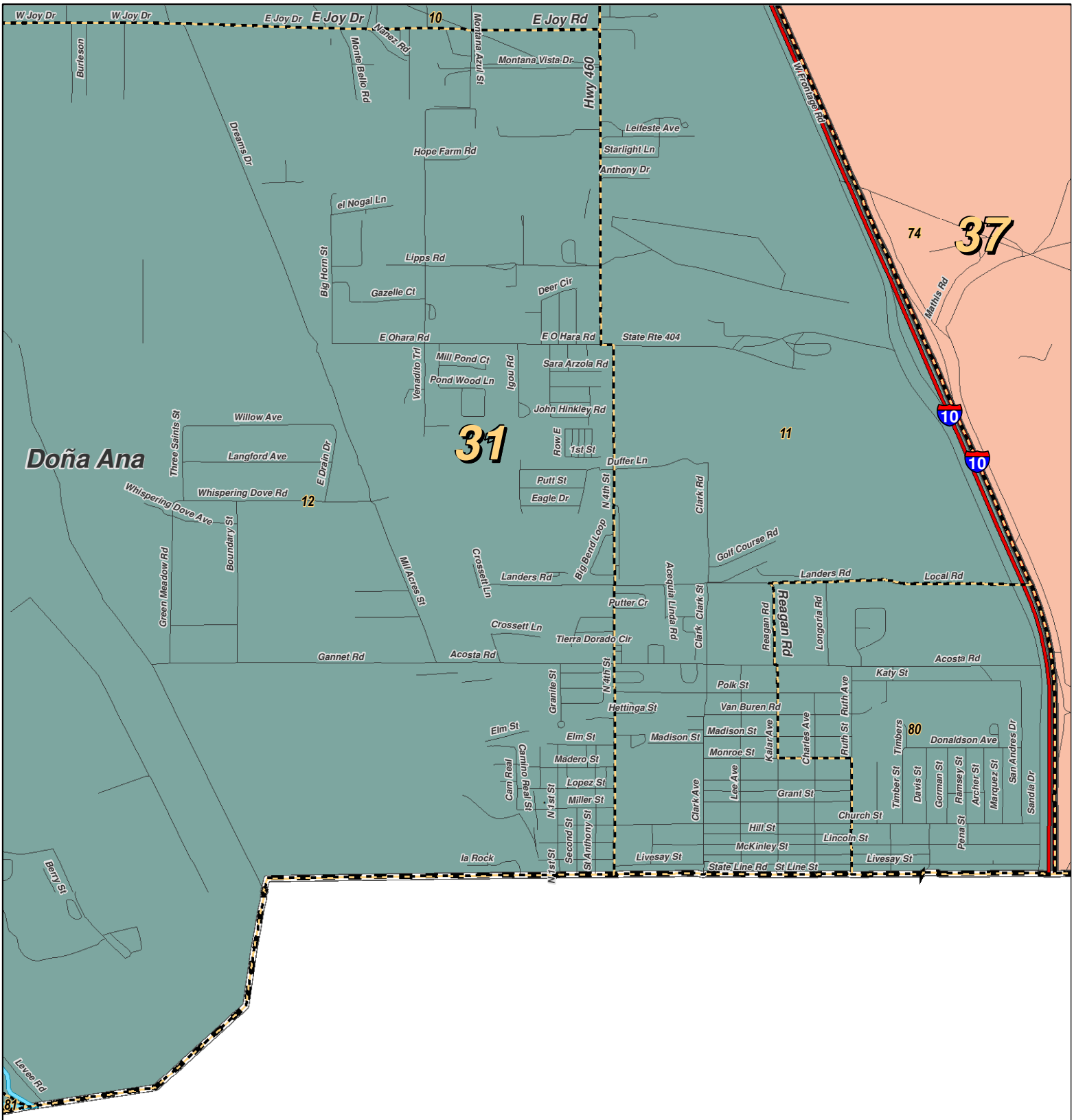

0 0.5 1 Miles

RESEARCH & POLLING INC

For the New Mexico Legislative Council Service

N

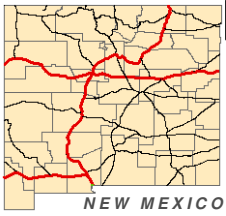

LEGEND *Created: July 12, 2011*

- Rivers
- Counties
- Interstate
- US Highway
- State Highway

Research & Polling, Inc. distributes this map assuming no liability for any errors, omissions, or inaccuracies in the information provided regardless of the cause in reliance upon any maps.

NM Senate - Concept D

Artesia

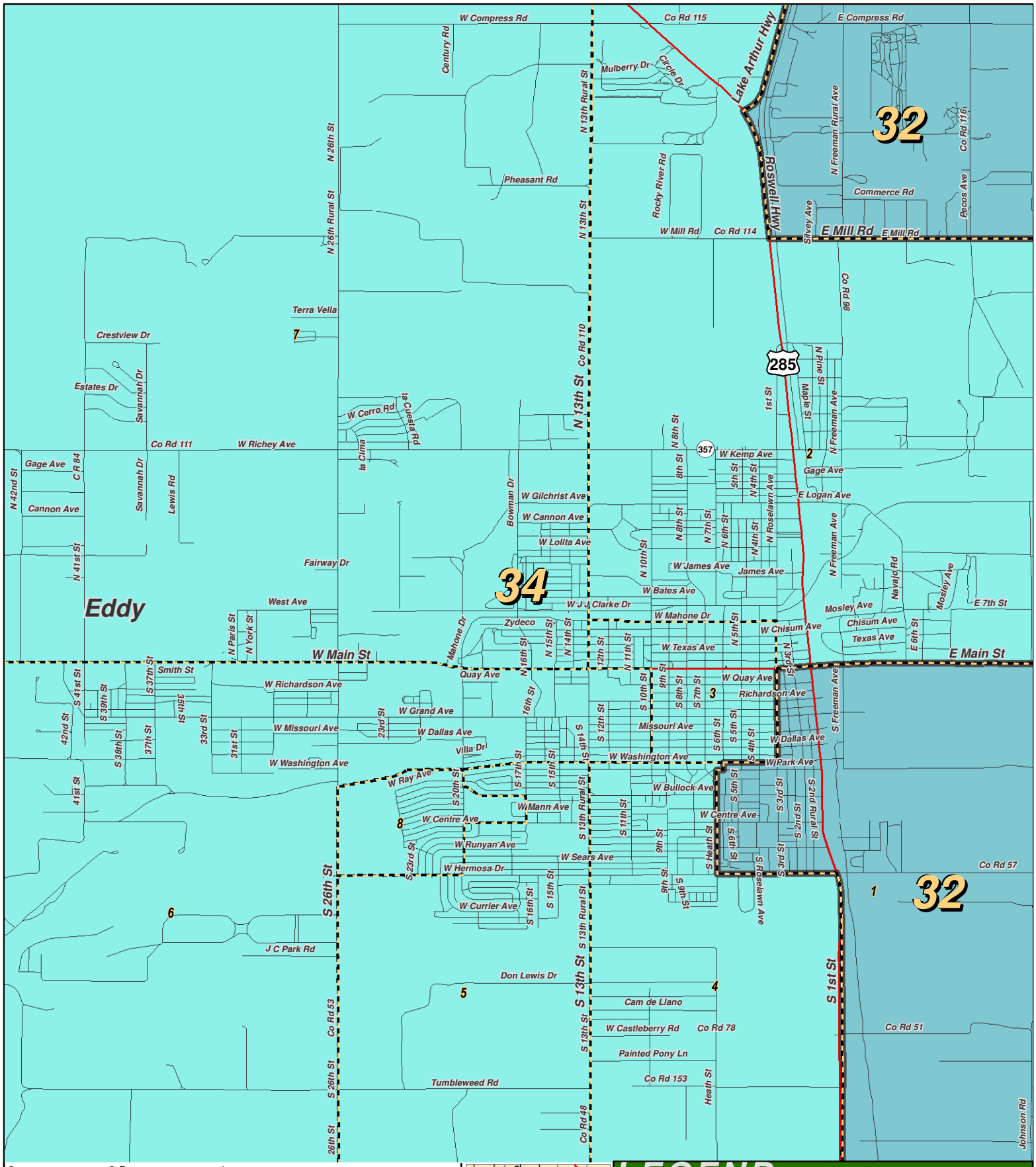

0 0.5 1 Miles

RESEARCH & POLLING INC

For the New Mexico Legislative Council Service

LEGEND

Created: July 12, 2011

- Rivers
- Counties
- Interstate
- US Highway
- State Highway

Research & Polling, Inc. distributes this map assuming no liability for any errors, omissions, or inaccuracies in the information provided regardless of the cause in reliance upon any maps.

NM Senate - Concept D

Belen

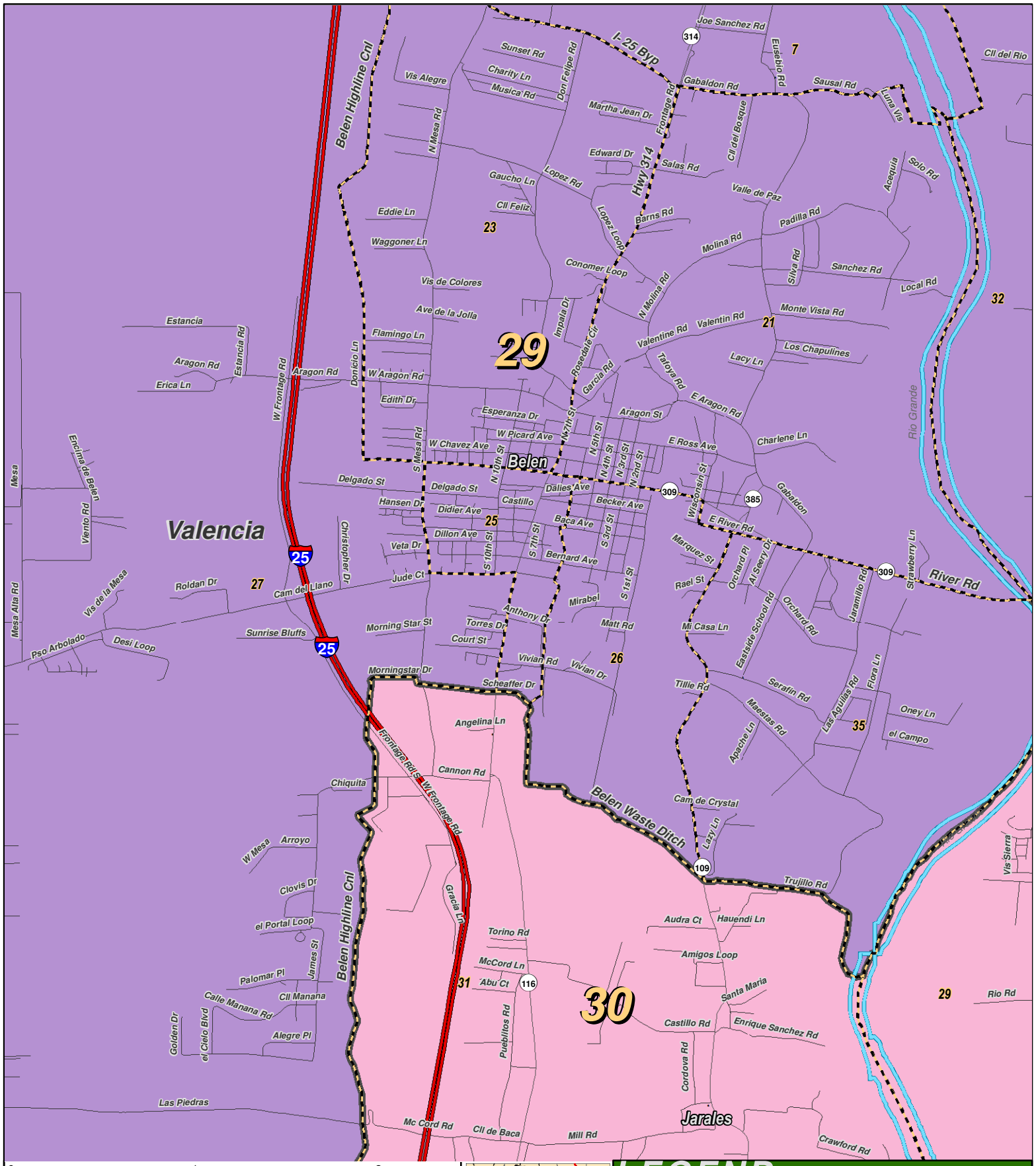

0 1 2 Miles

RESEARCH & POLLING INC

For the New Mexico Legislative Council Service

NEW MEXICO

LEGEND

Created: July 12, 2011

Rivers
Counties
Interstate
US Highway
State Highway

Research & Polling, Inc. distributes this map assuming no liability for any errors, omissions, or inaccuracies in the information provided regardless of the cause in reliance upon any maps.

NM Senate - Concept D

Bernalillo

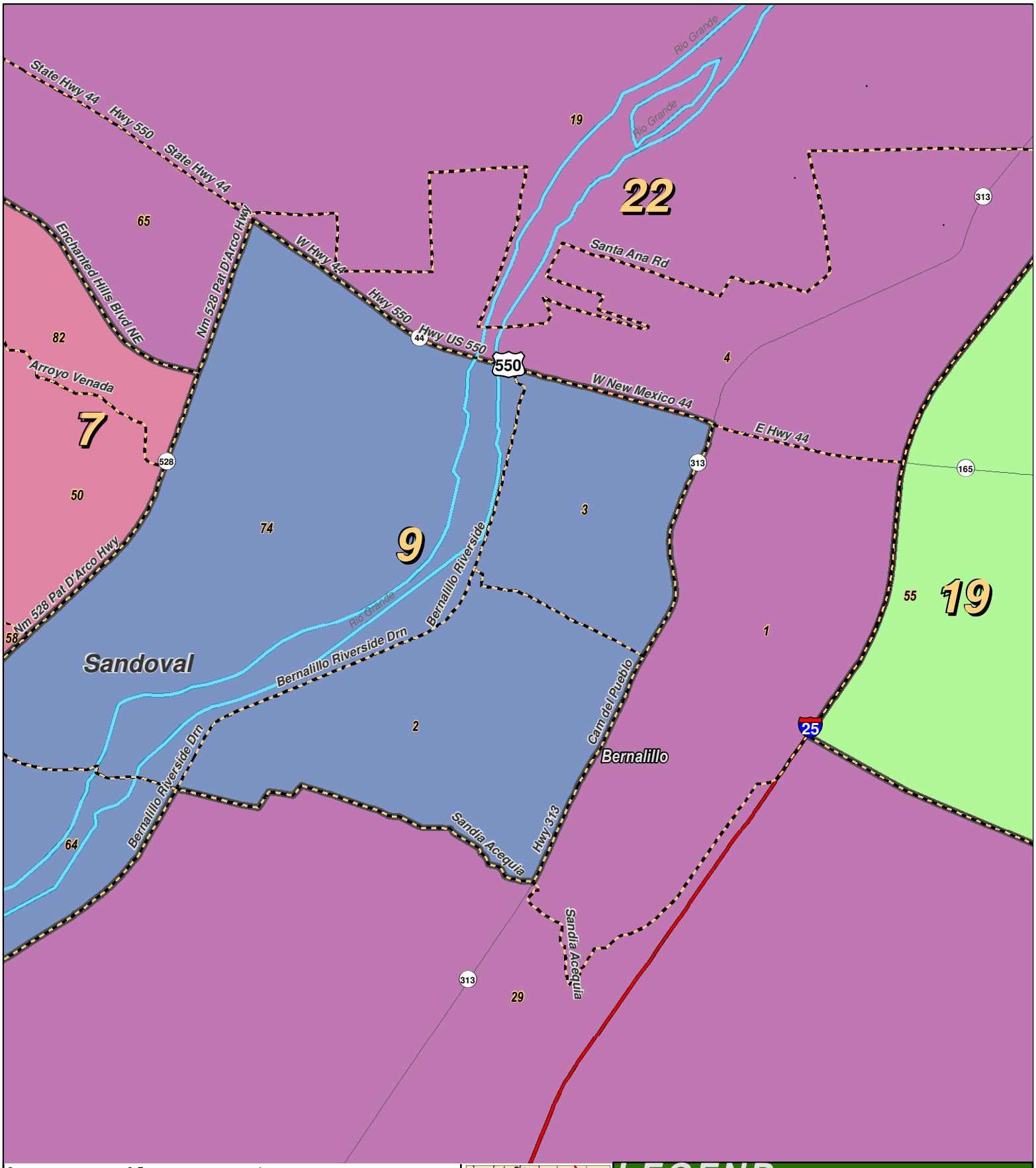

0 0.5 1 Miles

RESEARCH & POLLING INC

For the New Mexico Legislative Council Service

N

NEW MEXICO

LEGEND *Created: July 12, 2011*

Rivers
Counties
Interstate
US Highway
State Highway

Research & Polling, Inc. distributes this map assuming no liability for any errors, omissions, or inaccuracies in the information provided regardless of the cause in reliance upon any maps.

NM Senate - Concept D

Carlsbad

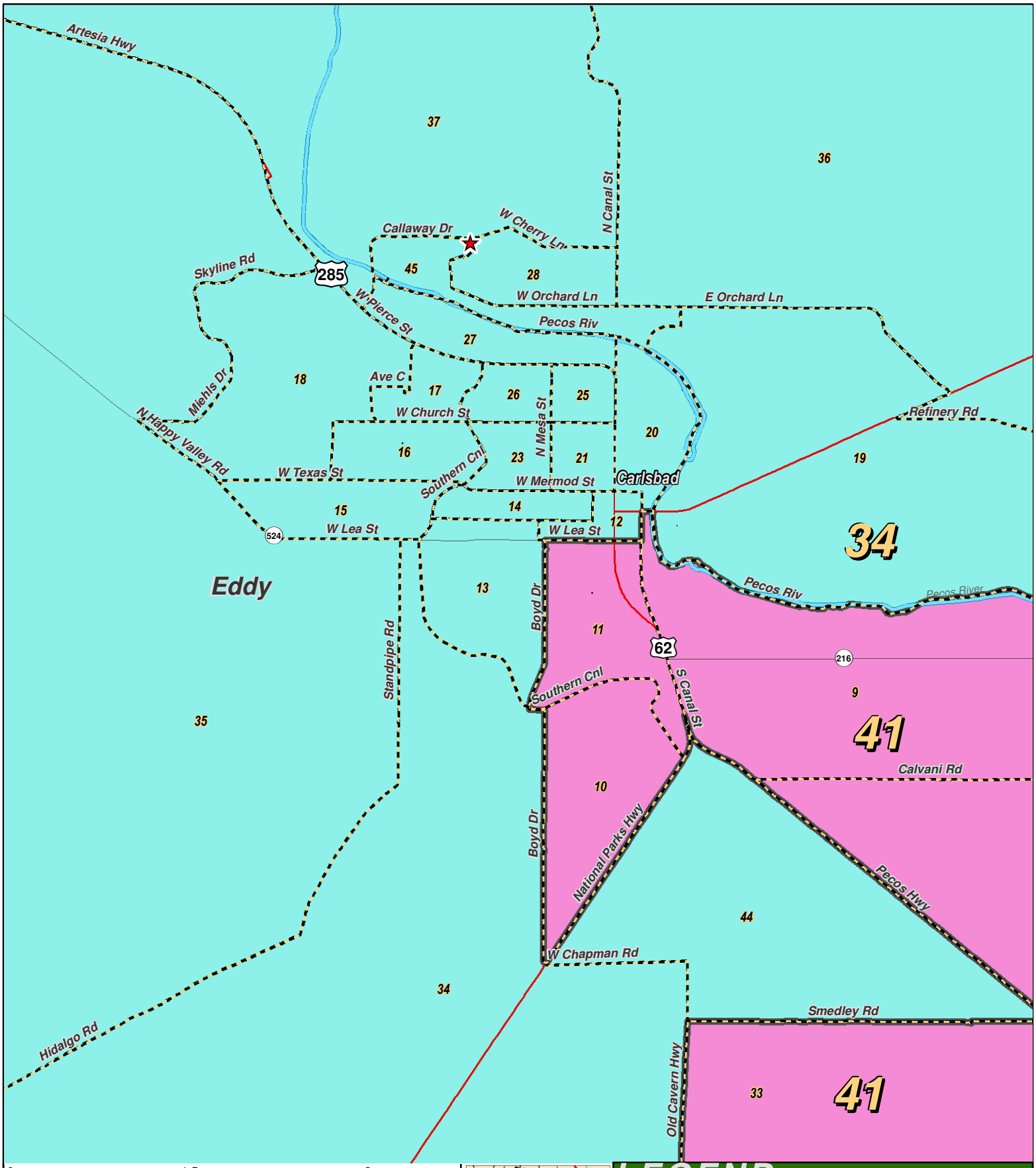

0 1.5 3 Miles

RESEARCH & POLLING INC

For the New Mexico Legislative Council Service

N

LEGEND *Created: July 12, 2011*

- Rivers
- Counties
- Interstate
- US Highway
- State Highway

Research & Polling, Inc. distributes this map assuming no liability for any errors, omissions, or inaccuracies in the information provided regardless of the cause in reliance upon any maps.

NM Senate - Concept D

Clovis

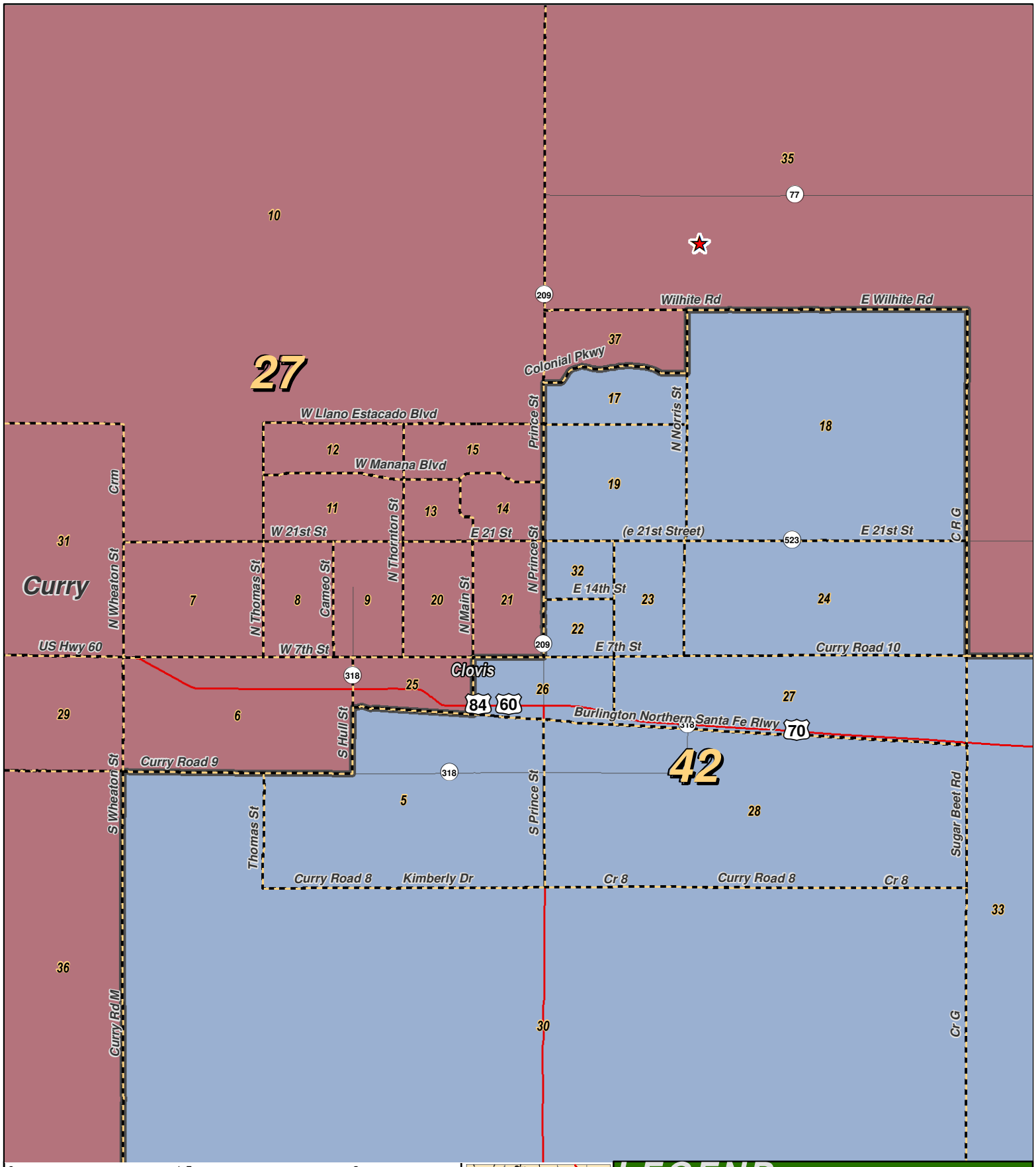

0 1.5 3 Miles

RESEARCH & POLLING INC

For the New Mexico Legislative Council Service

N

NEW MEXICO

LEGEND

Created: July 12, 2011

Rivers

Counties

Interstate

US Highway

State Highway

Research & Polling, Inc. distributes this map assuming no liability for any errors, omissions, or inaccuracies in the information provided regardless of the cause in reliance upon any maps.

NM Senate - Concept D

Corrales

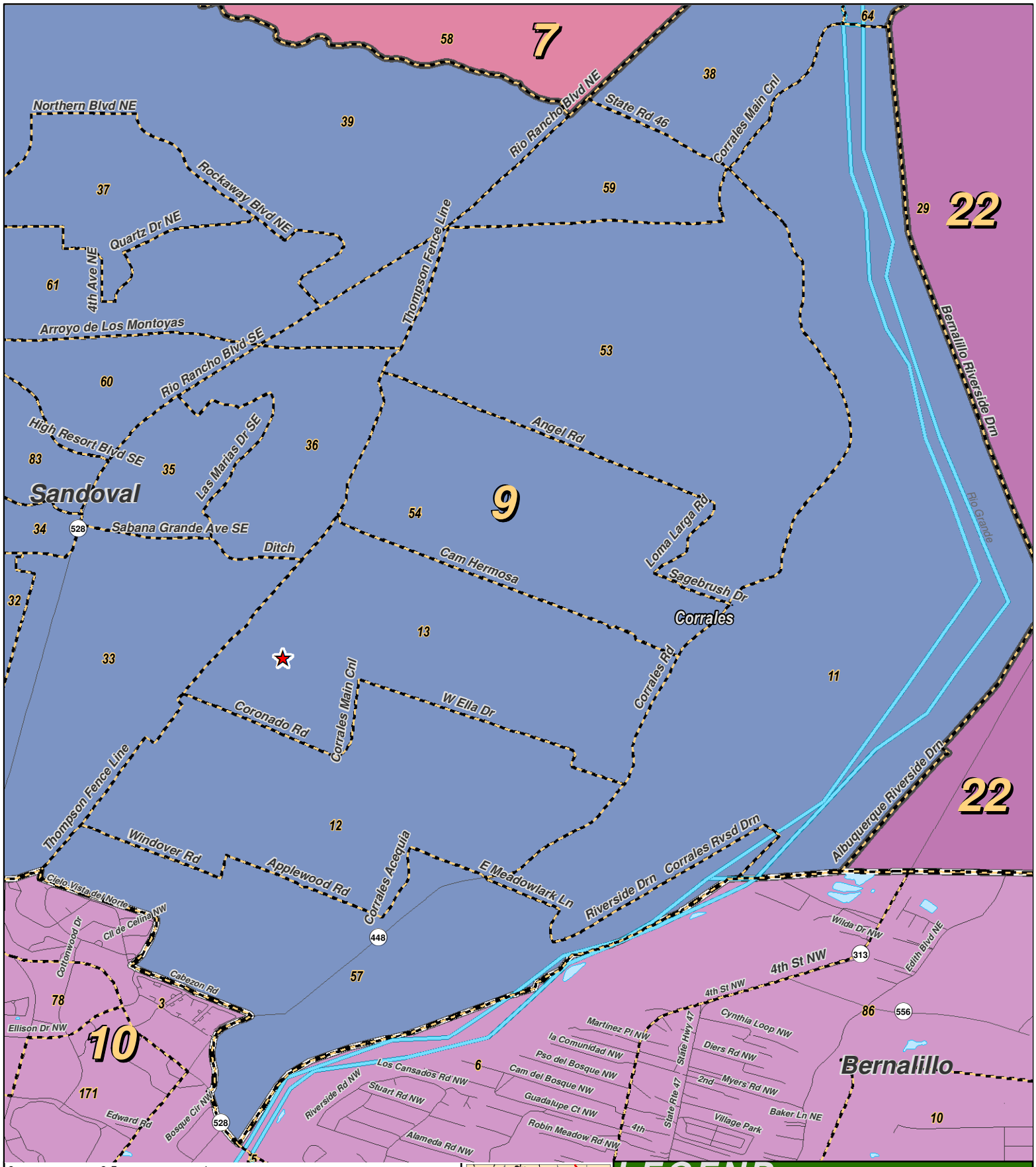

0 0.5 1 Miles

RESEARCH & POLLING INC

For the New Mexico Legislative Council Service

N

NEW MEXICO

LEGEND

Created: July 12, 2011

Rivers

Counties

Interstate

US Highway

State Highway

Research & Polling, Inc. distributes this map assuming no liability for any errors, omissions, or inaccuracies in the information provided regardless of the cause in reliance upon any maps.

NM Senate - Concept D

Española

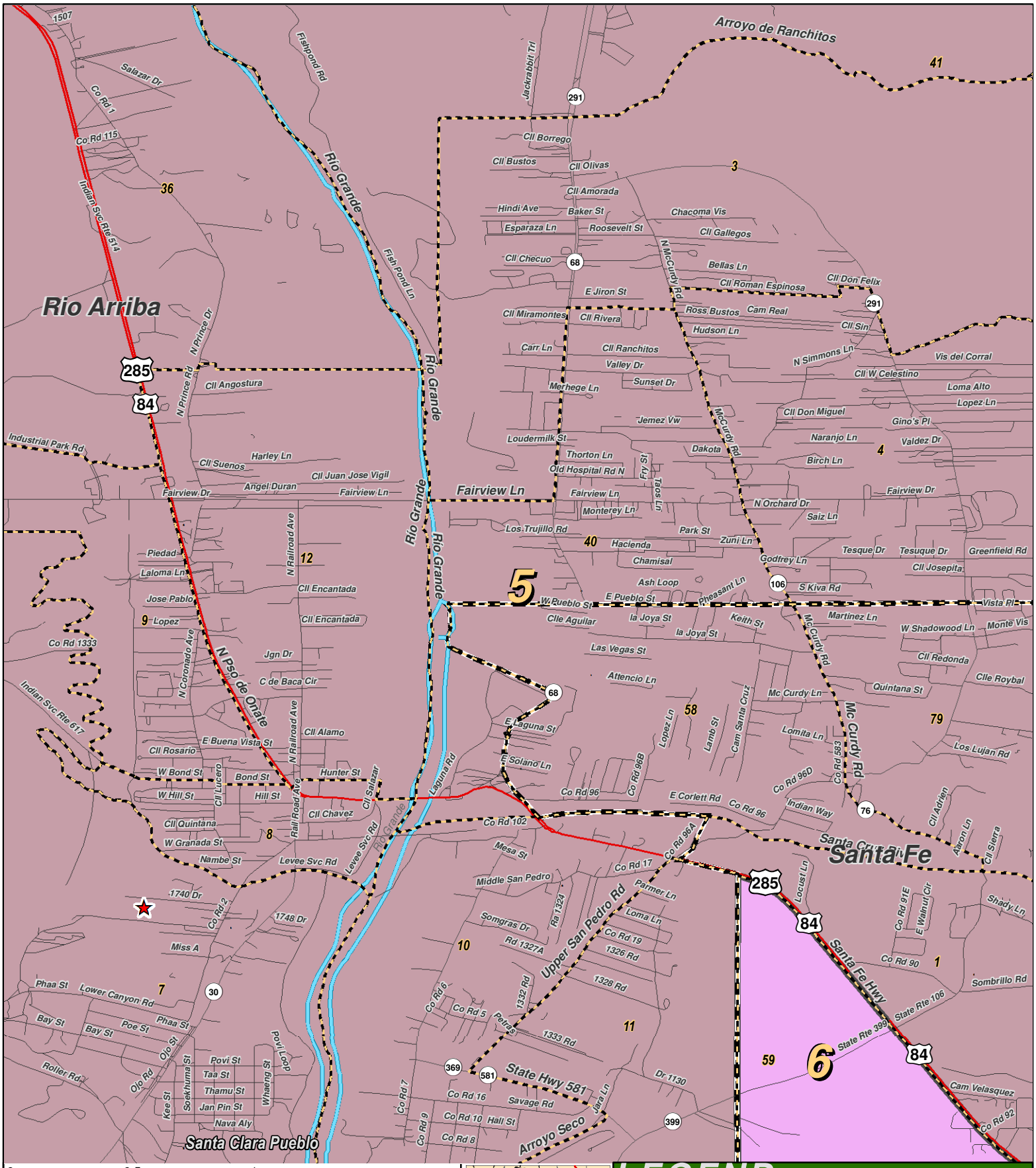

0 0.5 1 Miles

RESEARCH & POLLING INC

For the New Mexico Legislative Council Service

N

NEW MEXICO

LEGEND

Created: July 12, 2011

- Rivers
- Counties
- Interstate
- US Highway
- State Highway

Research & Polling, Inc. distributes this map assuming no liability for any errors, omissions, or inaccuracies in the information provided regardless of the cause in reliance upon any maps.

NM Senate - Concept D

Farmington

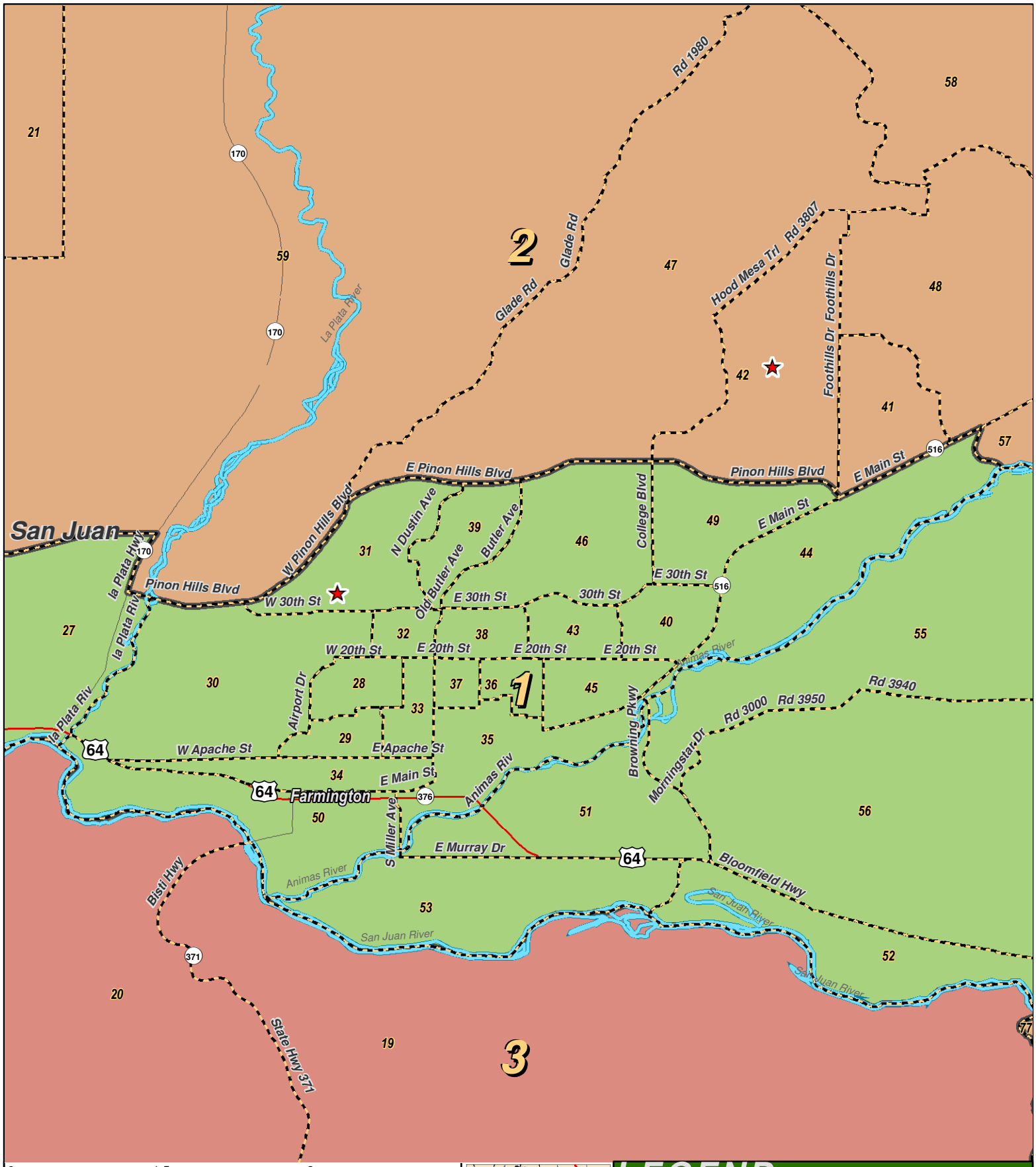

0 1.5 3 Miles

RESEARCH & POLLING INC

For the New Mexico Legislative Council Service

N

NEW MEXICO

LEGEND

Created: July 12, 2011

Rivers

Counties

Interstate

US Highway

State Highway

Research & Polling, Inc. distributes this map assuming no liability for any errors, omissions, or inaccuracies in the information provided regardless of the cause in reliance upon any maps.

NM Senate - Concept D

Gallup

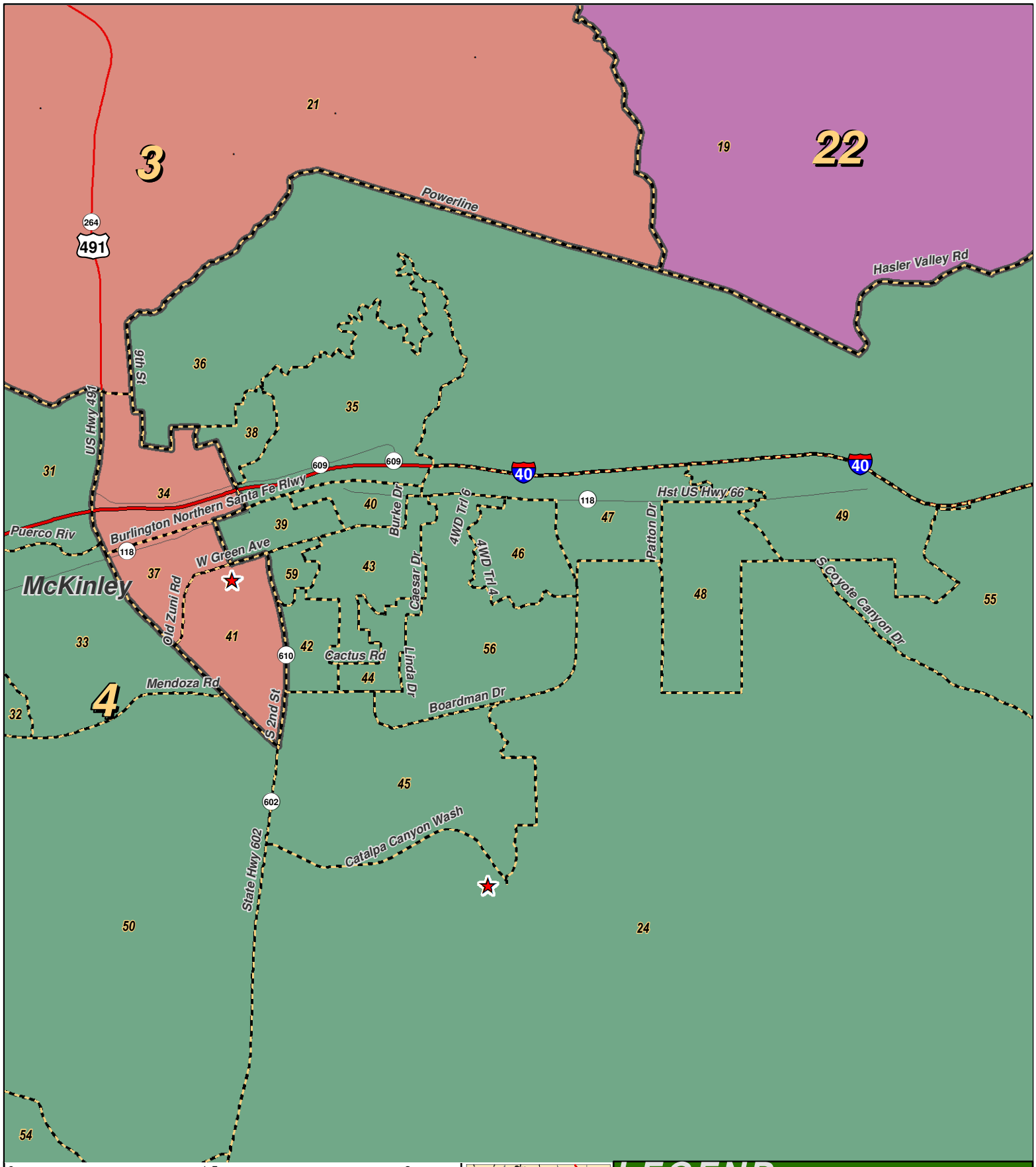

0 1.5 3 Miles

RESEARCH & POLLING INC

For the New Mexico Legislative Council Service

LEGEND

Created: July 12, 2011

- Rivers
- Counties
- Interstate
- US Highway
- State Highway

Research & Polling, Inc. distributes this map assuming no liability for any errors, omissions, or inaccuracies in the information provided regardless of the cause in reliance upon any maps.

NM Senate - Concept D

Hobbs

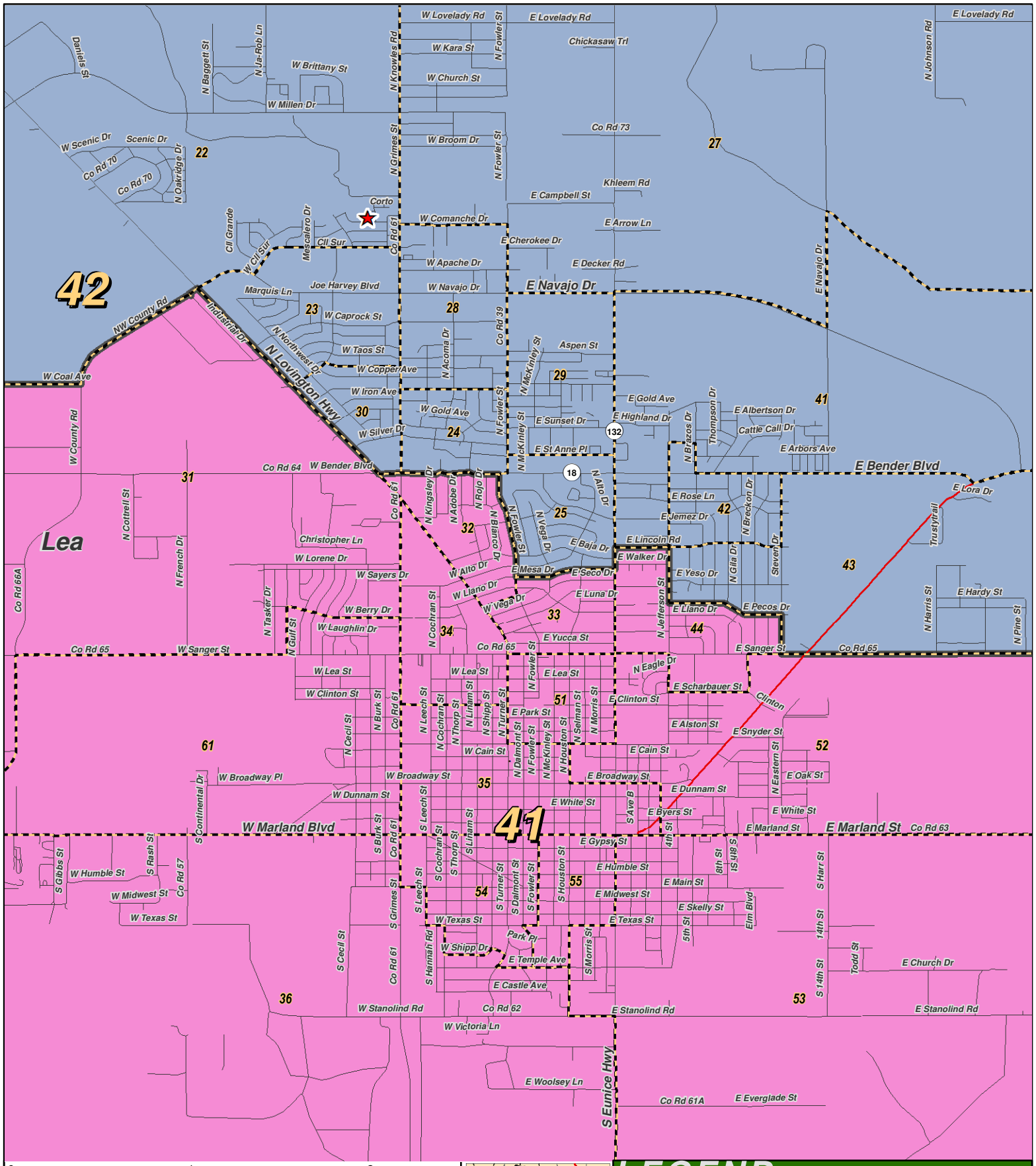

NM Senate - Concept D

Las Cruces

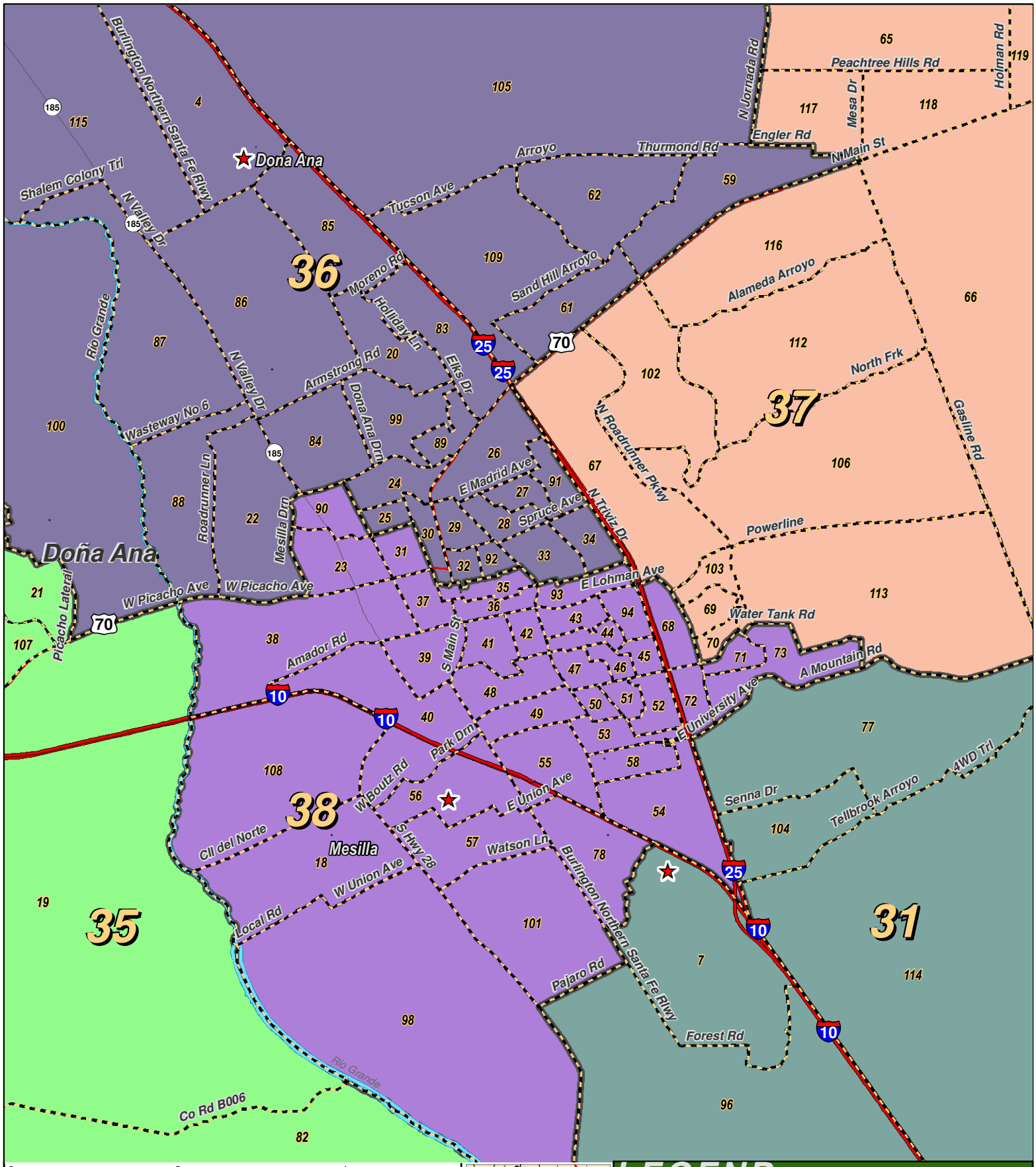

NM Senate - Concept D

Las Vegas

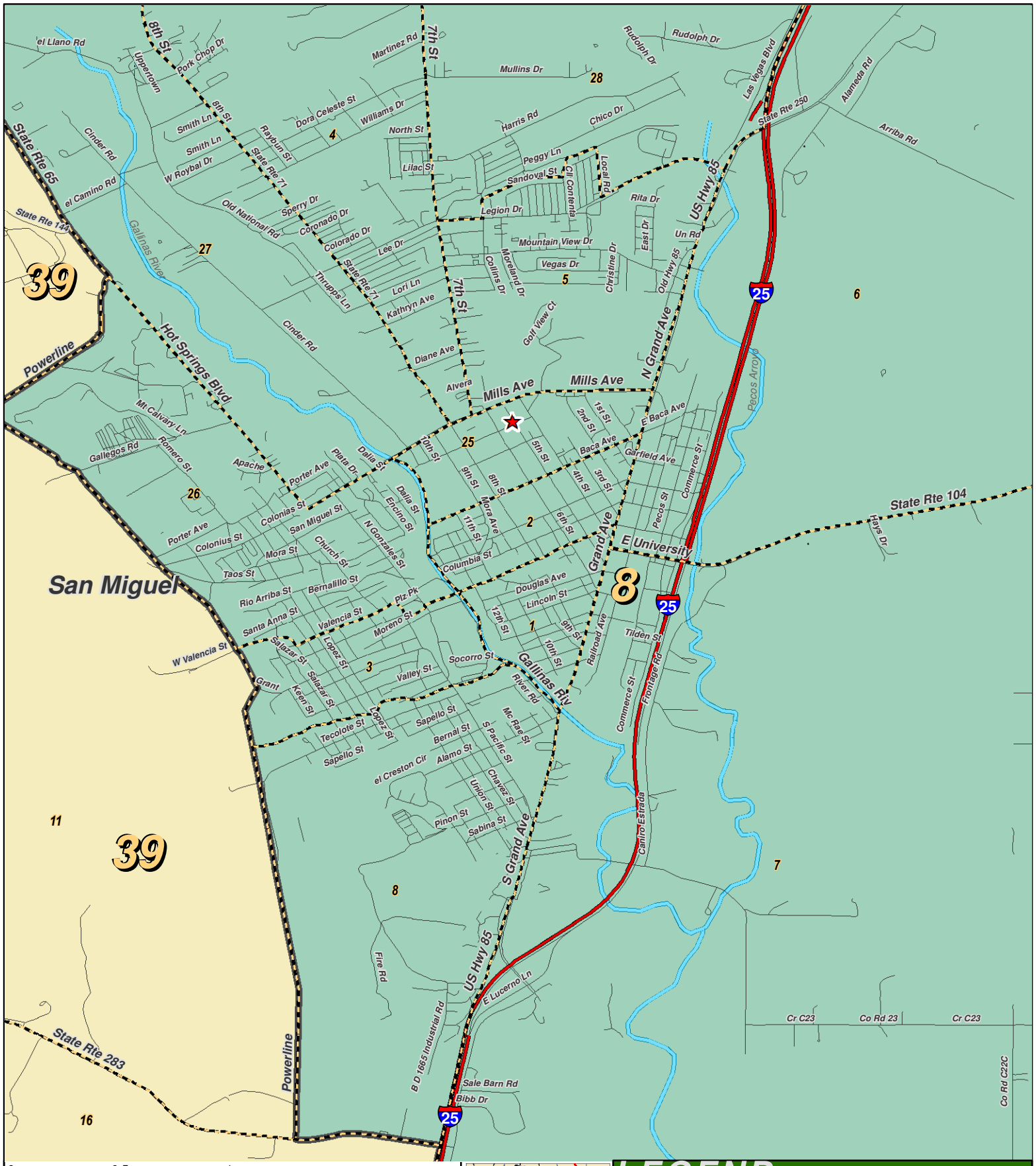

0 0.5 1 Miles

RESEARCH & POLLING INC

For the New Mexico Legislative Council Service

N

LEGEND

Created: July 12, 2011

- Rivers
- Counties
- Interstate
- US Highway
- State Highway

Research & Polling, Inc. distributes this map assuming no liability for any errors, omissions, or inaccuracies in the information provided regardless of the cause in reliance upon any maps.

NM Senate - Concept D

Los Alamos/White Rock

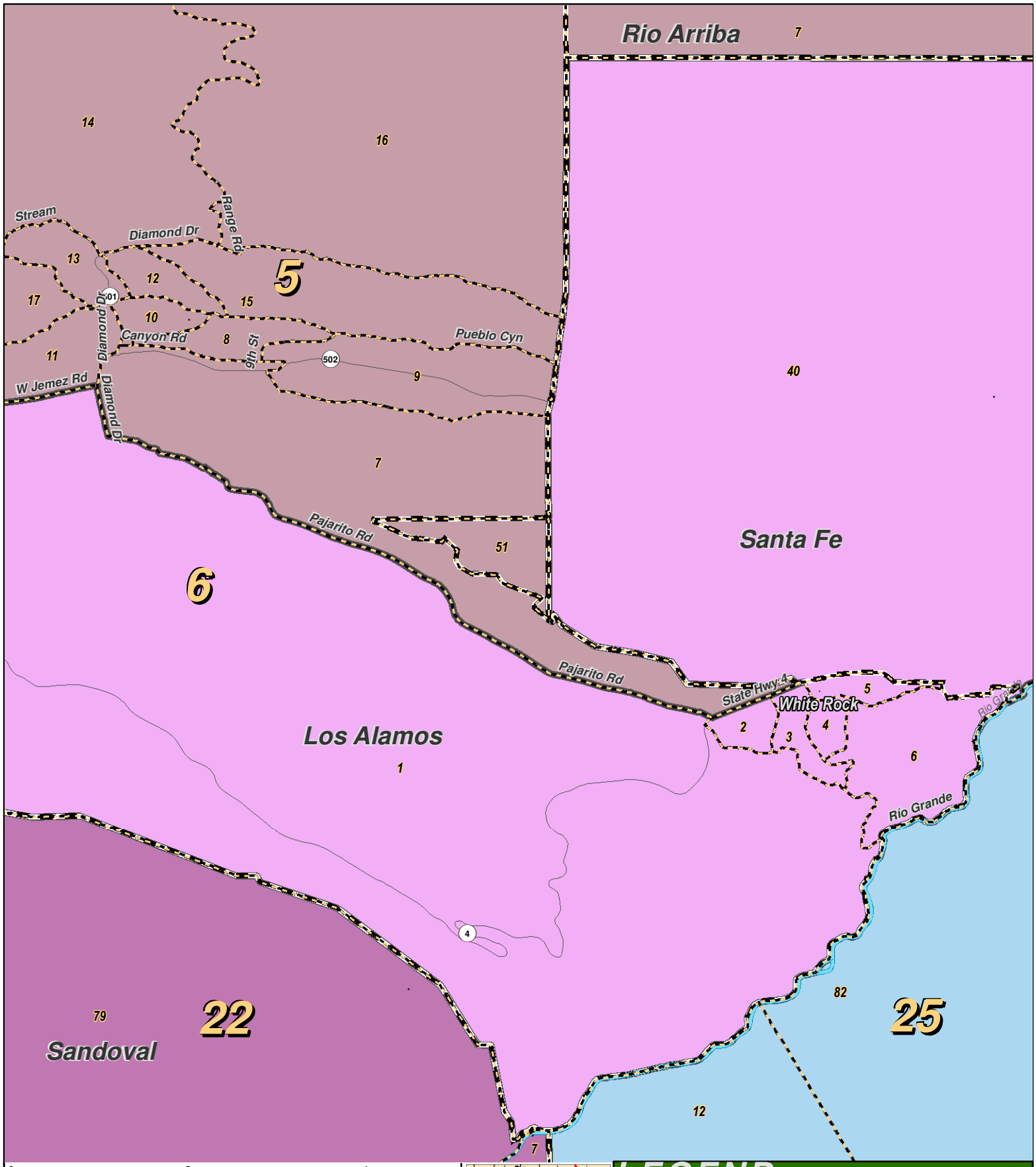

0 2 4 Miles

RESEARCH & POLLING INC

For the New Mexico Legislative Council Service

N

LEGEND

Created: July 12, 2011

- Rivers
- Counties
- Interstate
- US Highway
- State Highway

Research & Polling, Inc. distributes this map assuming no liability for any errors, omissions, or inaccuracies in the information provided regardless of the cause in reliance upon any maps.

NM Senate - Concept D

Los Lunas

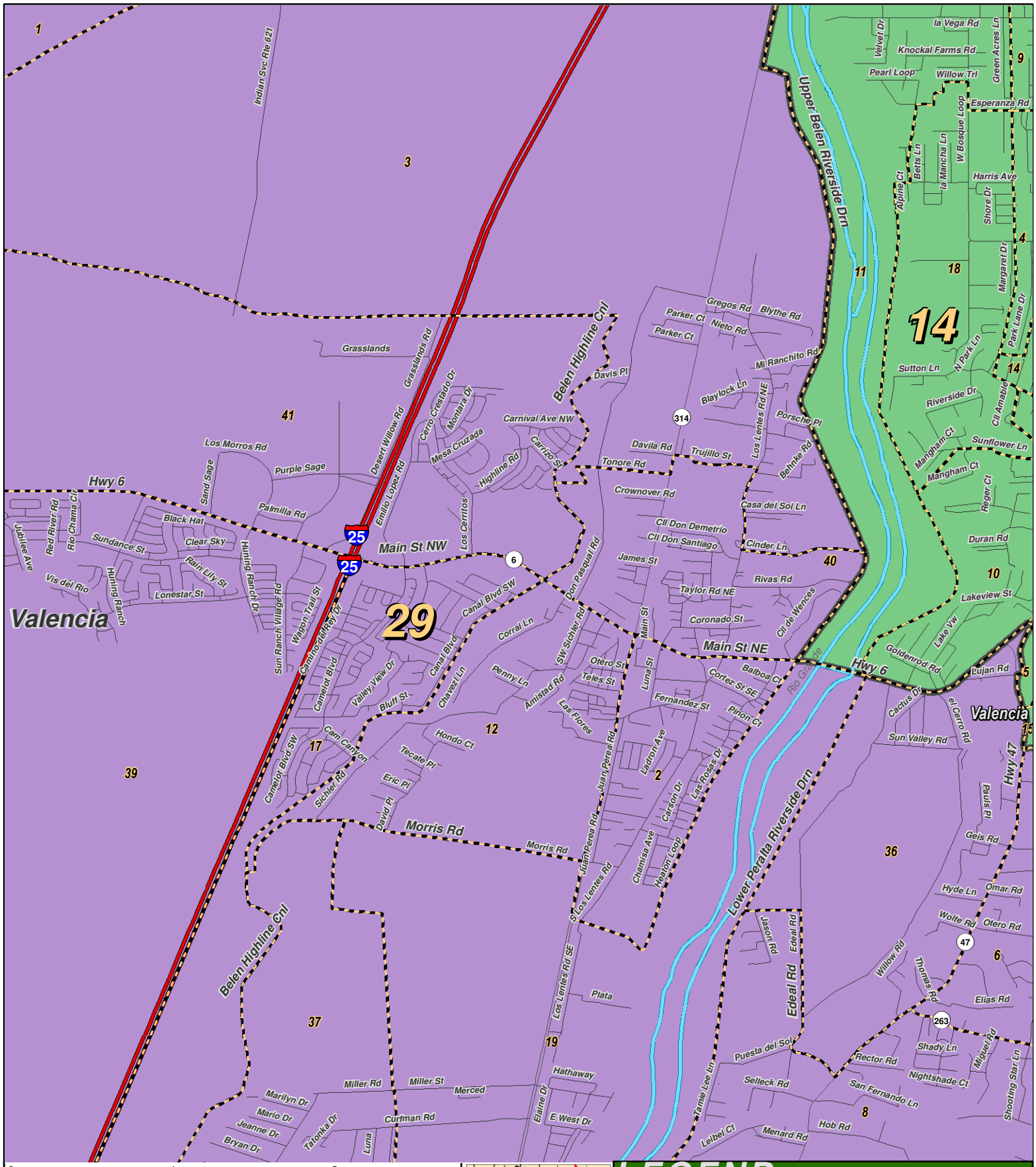

0 1 2 Miles

RESEARCH & POLLING INC

For the New Mexico Legislative Council Service

N

NEW MEXICO

LEGEND

Created: July 12, 2011

- Rivers
- Counties
- Interstate
- US Highway
- State Highway

Research & Polling, Inc. distributes this map assuming no liability for any errors, omissions, or inaccuracies in the information provided regardless of the cause in reliance upon any maps.

NM Senate - Concept D

Lovington

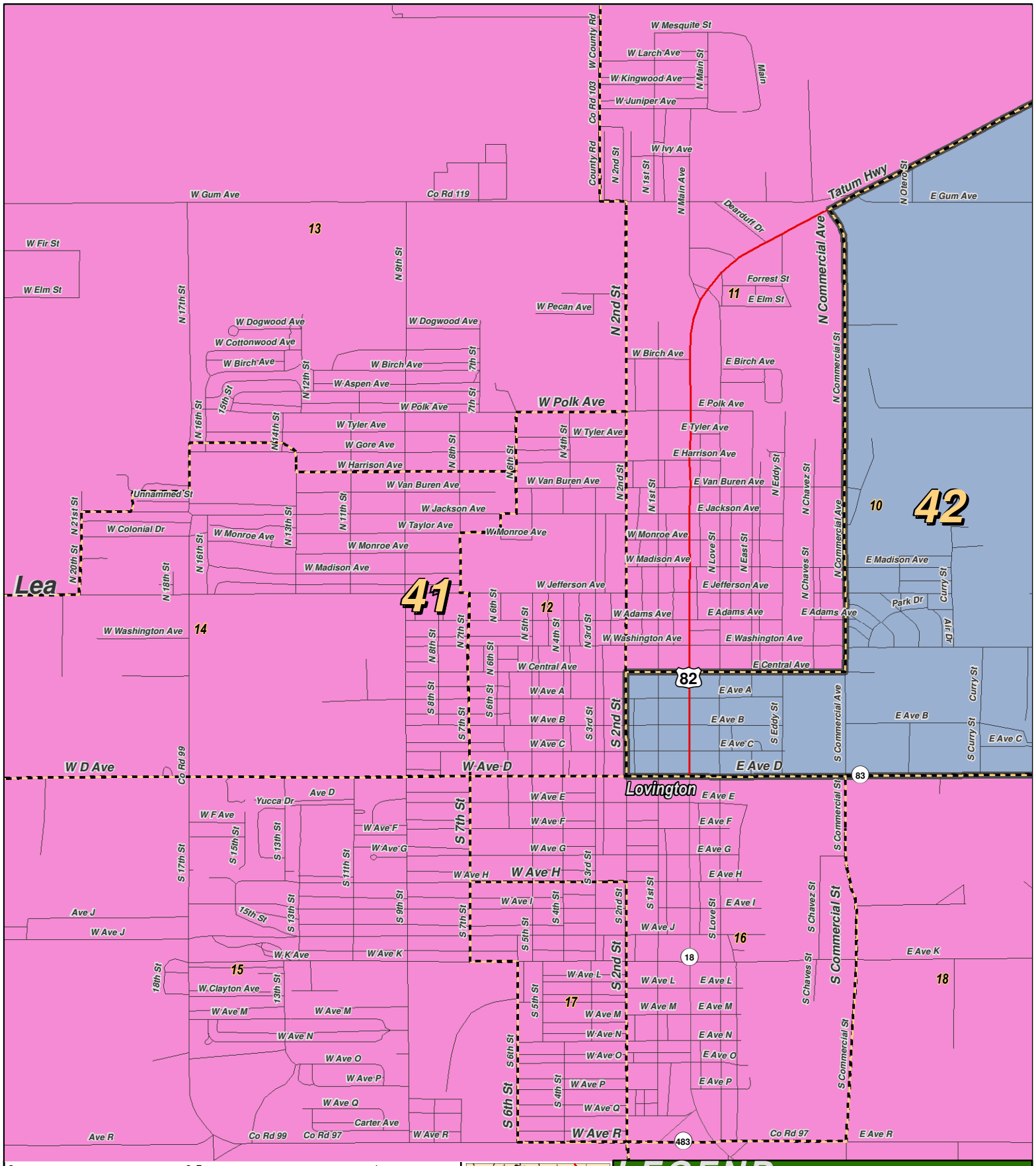

NM Senate - Concept D

Portales

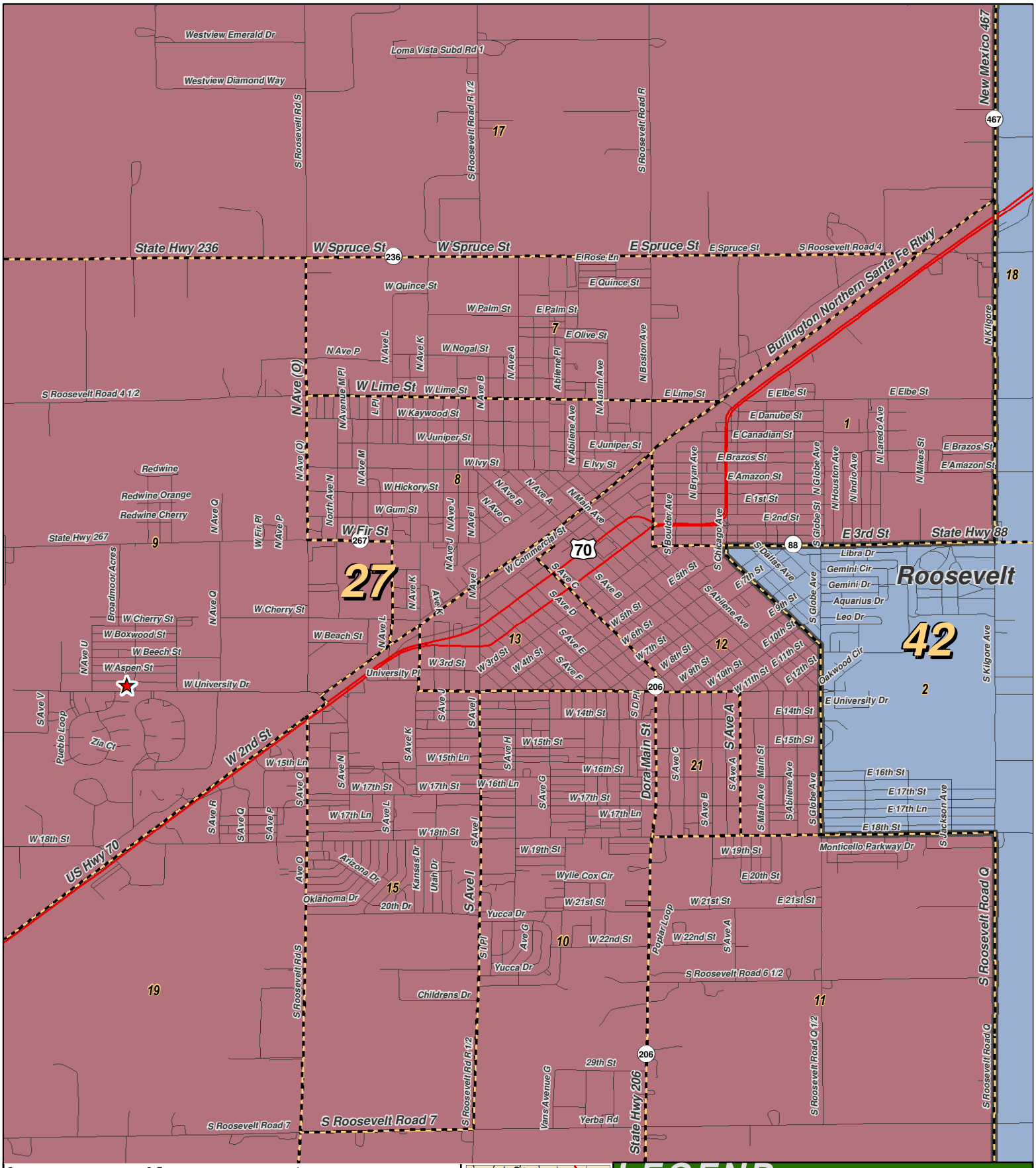

NM Senate - Concept D

Western Rio Arriba County

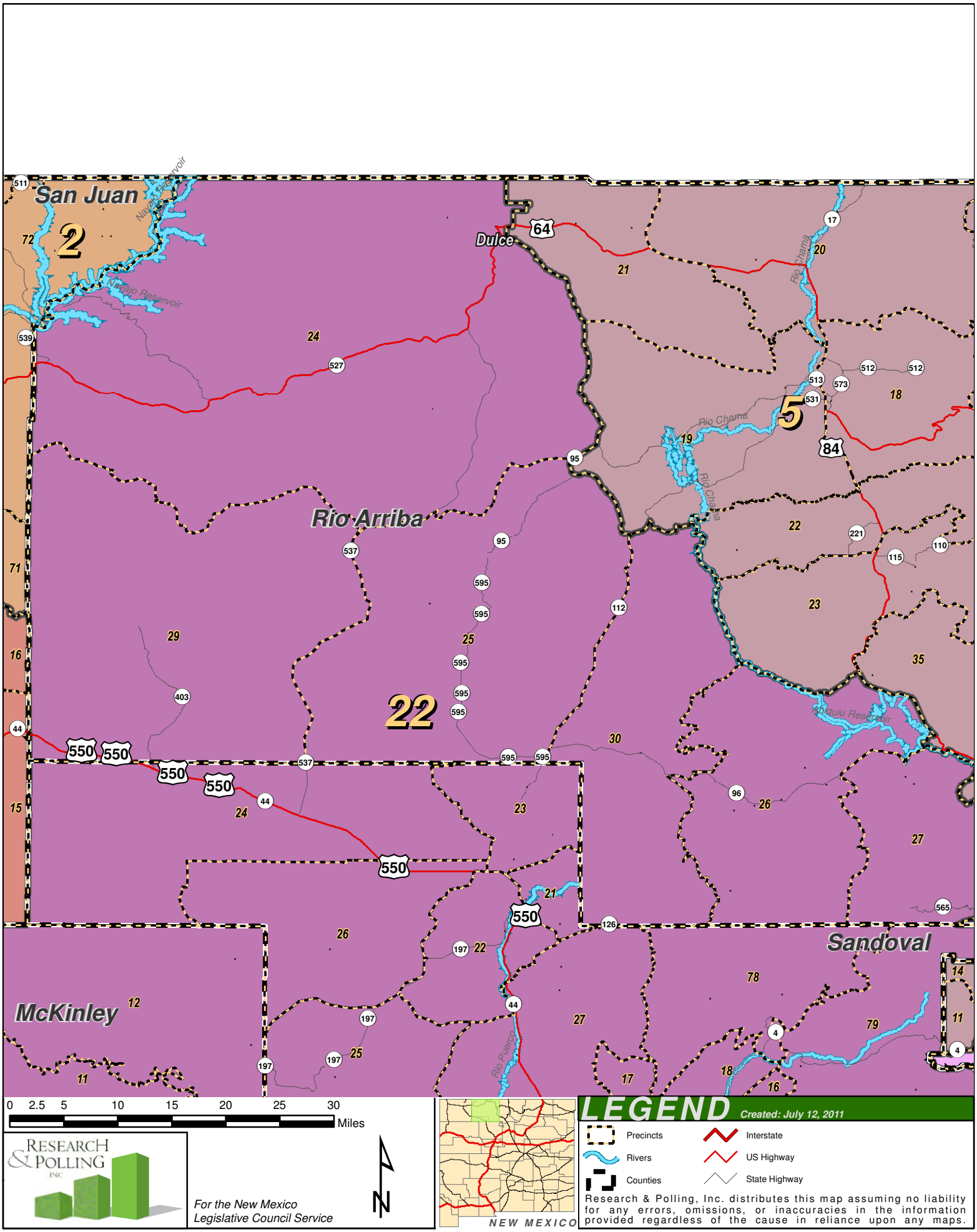

NM Senate - Concept D

Rio Rancho

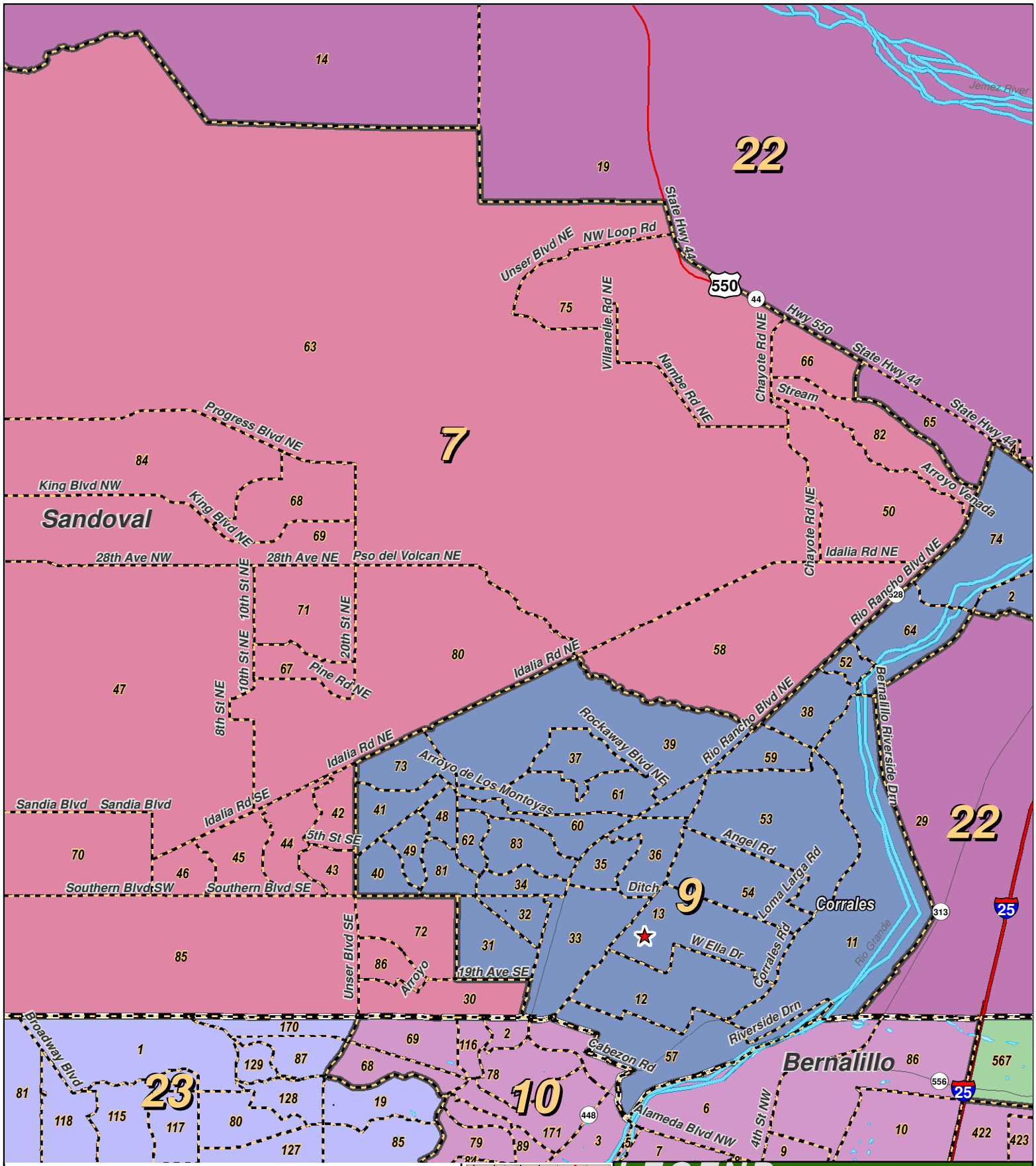

NM Senate - Concept D

Roswell

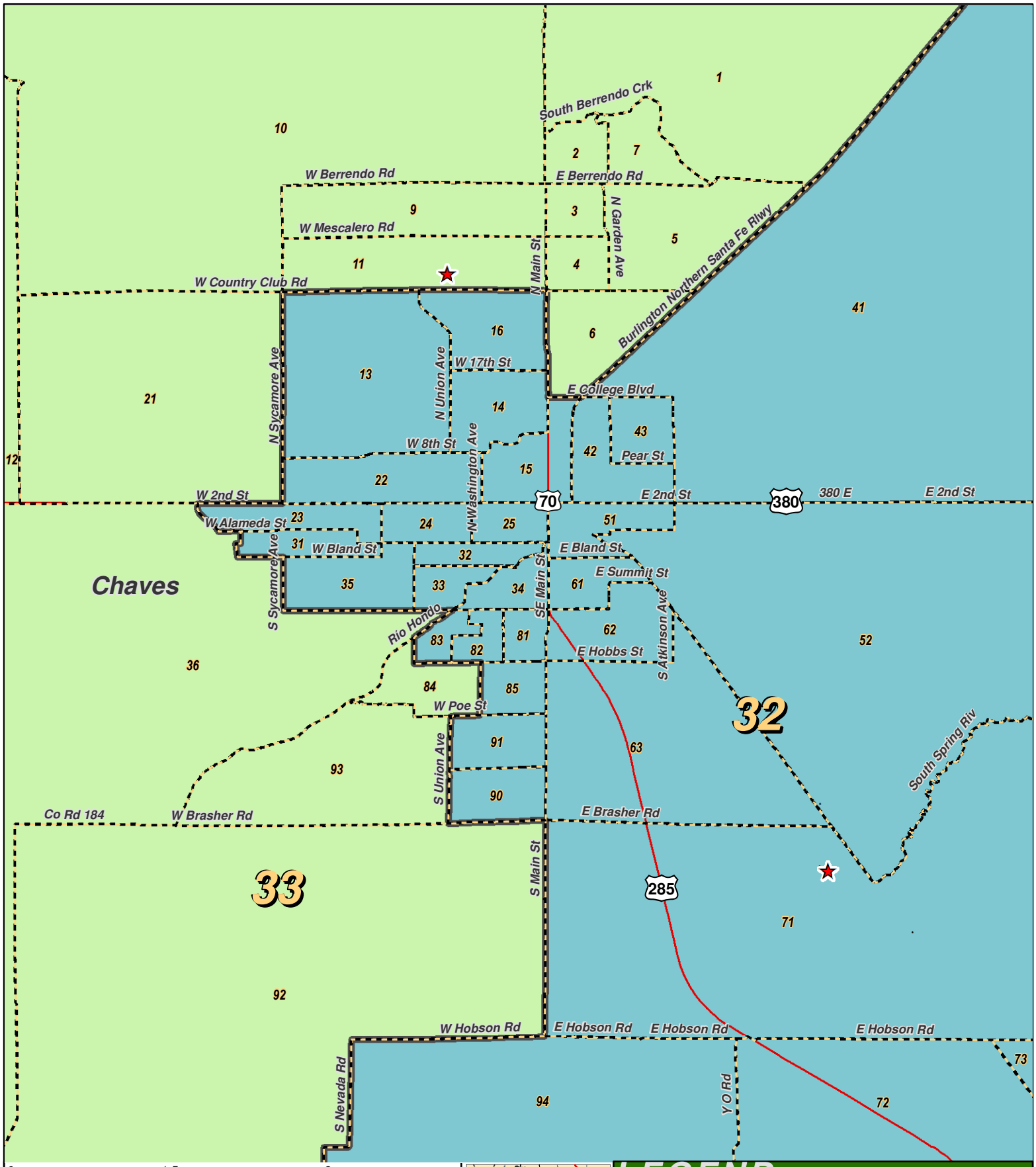

0 1.5 3 Miles

RESEARCH & POLLING INC

For the New Mexico Legislative Council Service

N

NEW MEXICO

LEGEND Created: July 12, 2011

Rivers
Counties
Interstate
US Highway
State Highway

Research & Polling, Inc. distributes this map assuming no liability for any errors, omissions, or inaccuracies in the information provided regardless of the cause in reliance upon any maps.

NM Senate - Concept D

Sandoval County

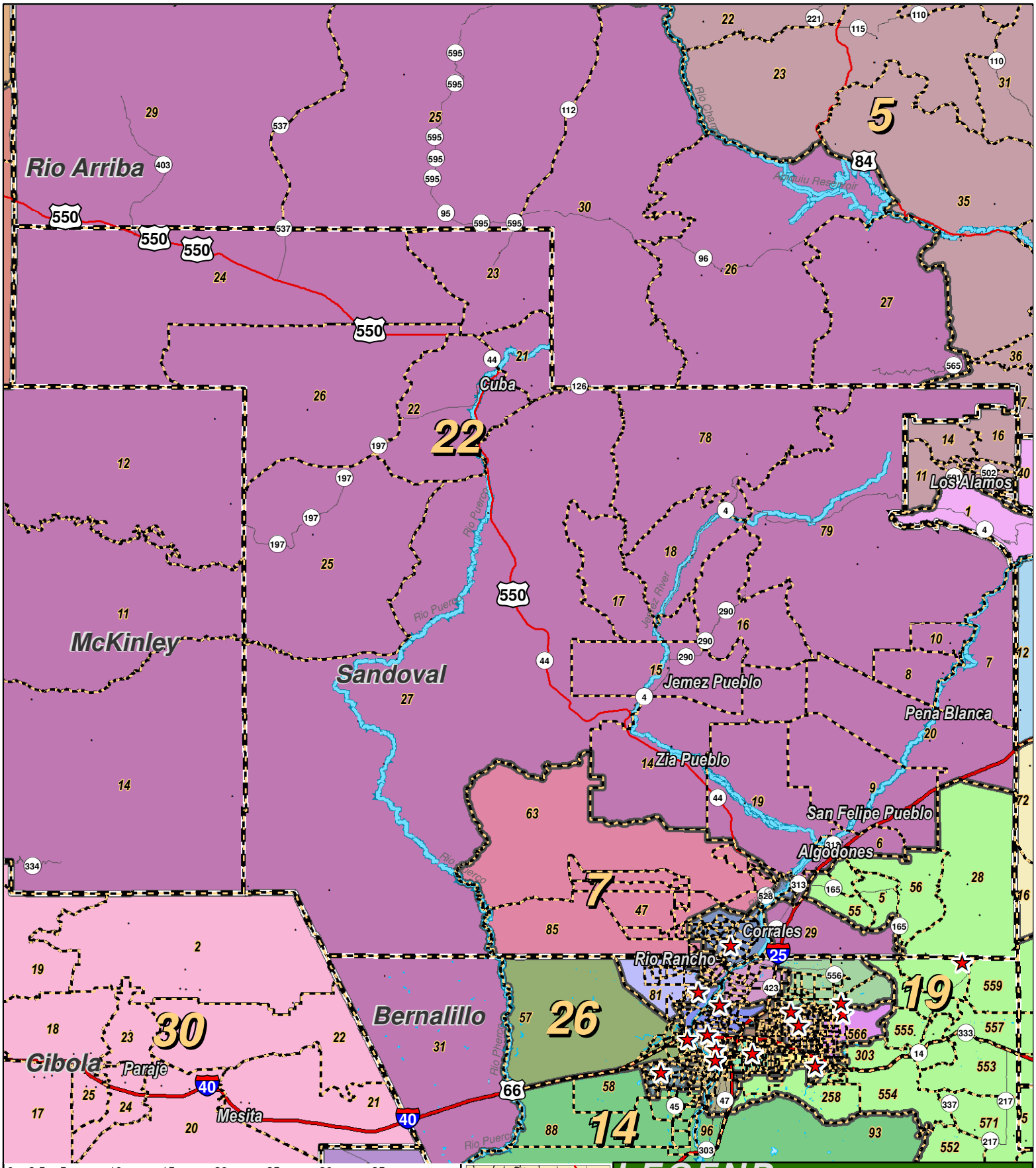

0 2.5 5 10 15 20 25 30 35 Miles

RESEARCH & POLLING INC

For the New Mexico Legislative Council Service

NEW MEXICO

LEGEND

Created: July 12, 2011

- Precincts
- Rivers
- Counties
- Interstate
- US Highway
- State Highway

Research & Polling, Inc. distributes this map assuming no liability for any errors, omissions, or inaccuracies in the information provided regardless of the cause in reliance upon any maps.

NM Senate - Concept D

Santa Fe

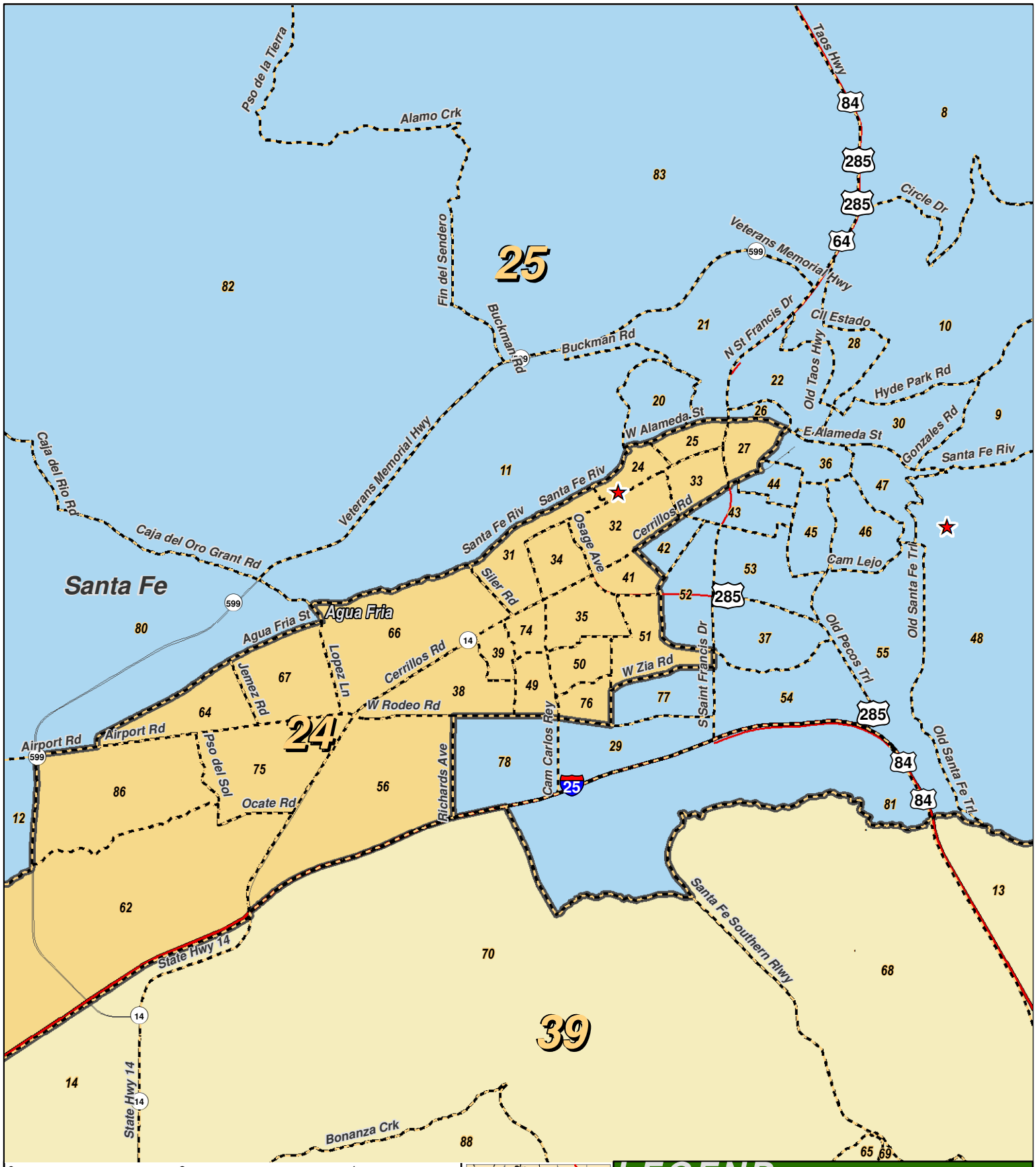

NM Senate - Concept D

Socorro

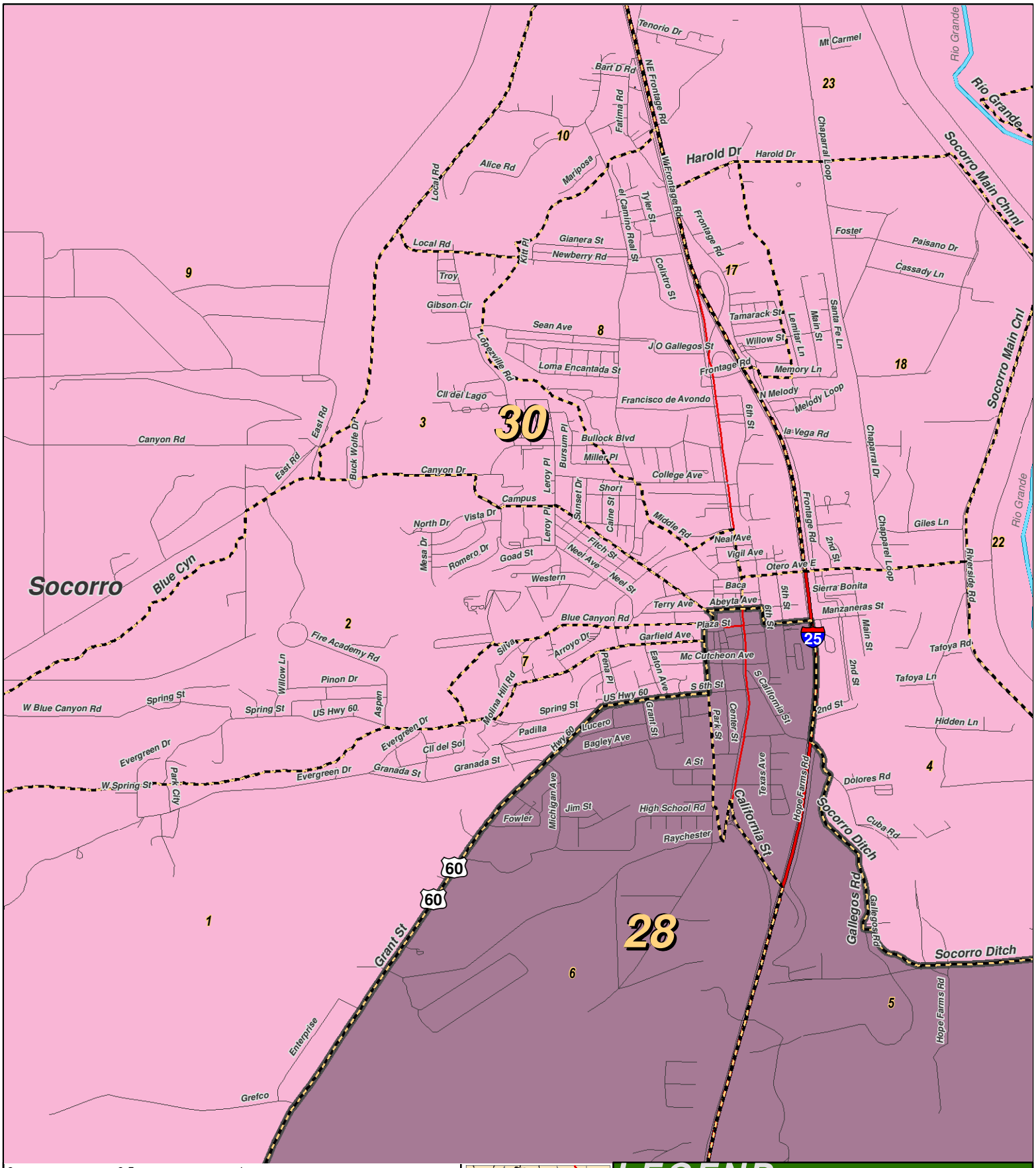

0 0.5 1 Miles

RESEARCH & POLLING INC

For the New Mexico Legislative Council Service

N

NEW MEXICO

LEGEND

Created: July 12, 2011

- Rivers
- Counties
- Interstate
- US Highway
- State Highway

Research & Polling, Inc. distributes this map assuming no liability for any errors, omissions, or inaccuracies in the information provided regardless of the cause in reliance upon any maps.

NM Senate - Concept D

Taos

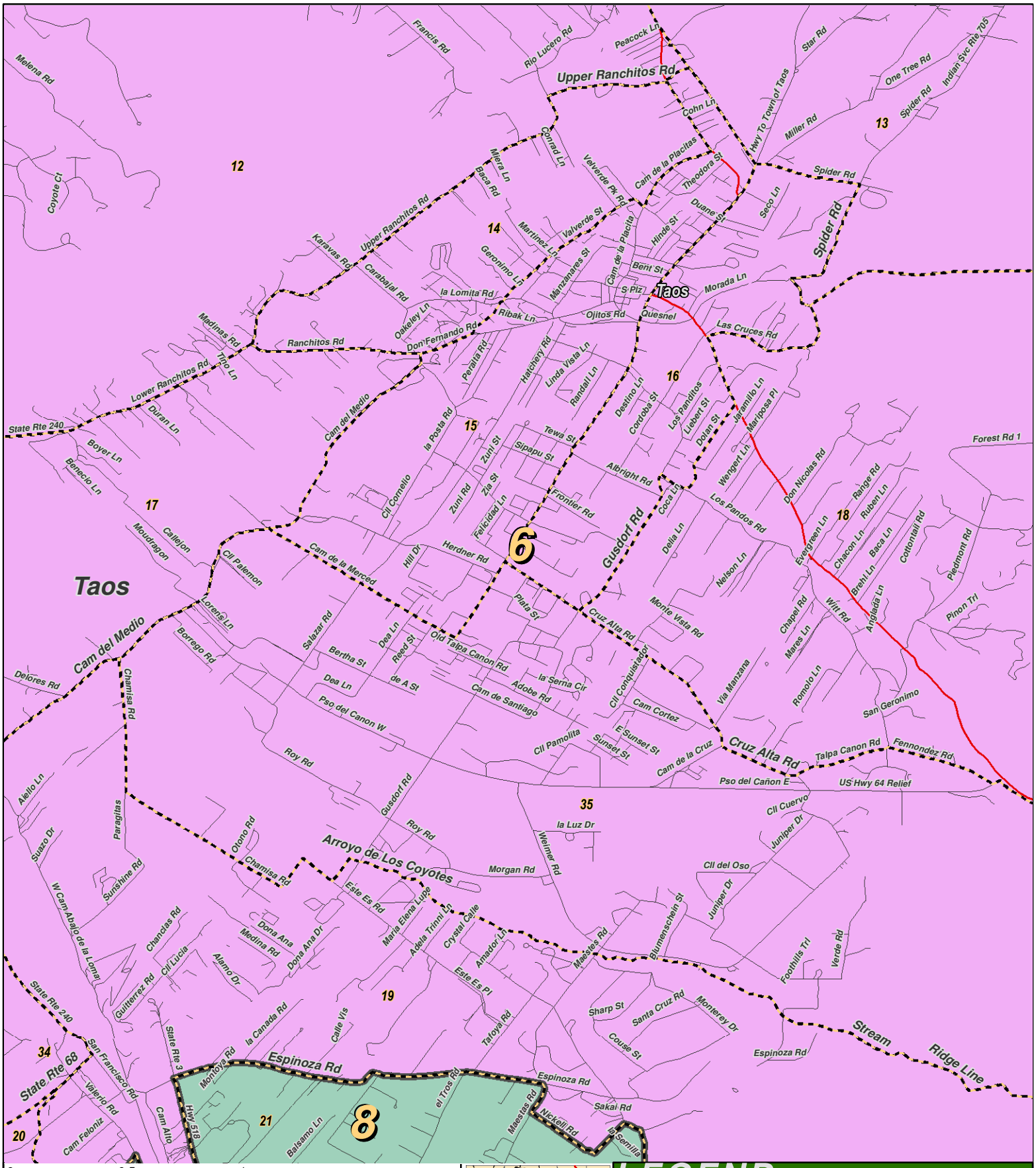

0 0.5 1 Miles

RESEARCH & POLLING INC

For the New Mexico Legislative Council Service

N

NEW MEXICO

LEGEND *Created: July 12, 2011*

Rivers

Counties

Interstate

US Highway

State Highway

Research & Polling, Inc. distributes this map assuming no liability for any errors, omissions, or inaccuracies in the information provided regardless of the cause in reliance upon any maps.

NM Senate - Concept D

Zuni/Ramah

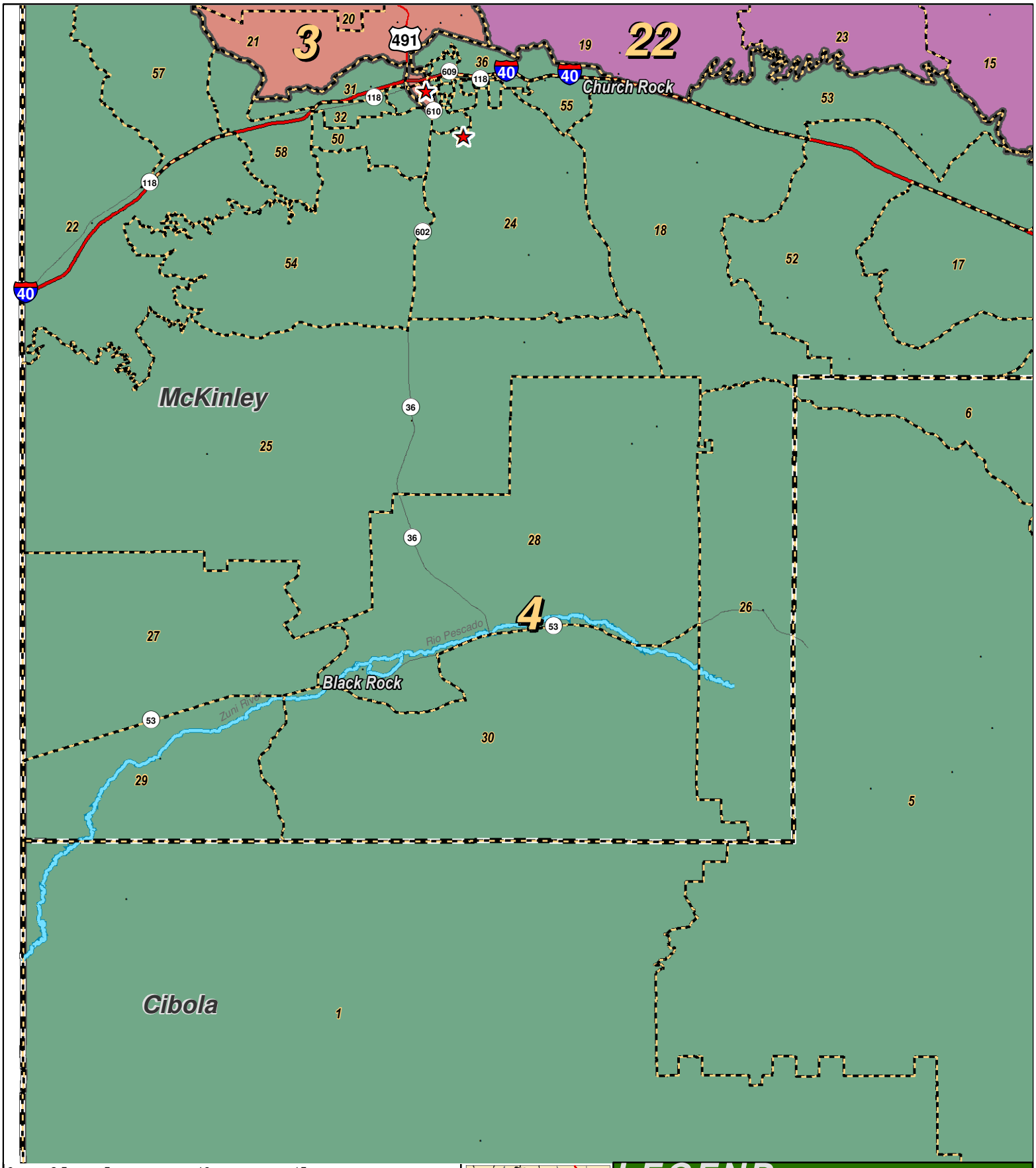

0 2.5 5 10 15 Miles

RESEARCH & POLLING INC

For the New Mexico Legislative Council Service

N

LEGEND

Created: July 12, 2011

- Precincts
- Rivers
- Counties
- Interstate
- US Highway
- State Highway

Research & Polling, Inc. distributes this map assuming no liability for any errors, omissions, or inaccuracies in the information provided regardless of the cause in reliance upon any maps.

						Non-Hispanic Origin									
District	Pop	Deviation		Hispanic		White		Native American		Black		Asian		Other Races	
1	47,851	-1,177	-2.4%	11,227	23.5%	23,374	48.8%	11,483	24.0%	391	0.8%	242	0.5%	1,134	2.4%
18+	34,161			6,930	20.3%	18,546	54.3%	7,642	22.4%	293	0.9%	196	0.6%	554	1.6%
2	47,780	-1,248	-2.5%	12,157	25.4%	29,092	60.9%	5,300	11.1%	183	0.4%	148	0.3%	900	1.9%
18+	34,437			7,574	22.0%	22,619	65.7%	3,517	10.2%	117	0.3%	118	0.3%	492	1.4%
3	47,556	-1,472	-3.0%	3,580	7.5%	3,334	7.0%	39,585	83.2%	80	0.2%	125	0.3%	852	1.8%
18+	32,733			2,224	6.8%	2,709	8.3%	27,280	83.3%	67	0.2%	110	0.3%	343	1.0%
4	47,117	-1,911	-3.9%	7,335	15.6%	7,677	16.3%	30,313	64.3%	270	0.6%	470	1.0%	1,052	2.2%
18+	32,767			4,705	14.4%	6,441	19.7%	20,557	62.7%	215	0.7%	357	1.1%	492	1.5%
5	50,224	1,196	2.4%	31,460	62.6%	13,943	27.8%	2,899	5.8%	177	0.4%	1,046	2.1%	699	1.4%
18+	37,939			22,860	60.3%	11,609	30.6%	2,096	5.5%	142	0.4%	782	2.1%	450	1.2%
6	50,532	1,504	3.1%	27,355	54.1%	18,633	36.9%	3,244	6.4%	148	0.3%	398	0.8%	754	1.5%
18+	39,437			20,152	51.1%	16,005	40.6%	2,341	5.9%	121	0.3%	306	0.8%	512	1.3%
7	50,882	1,854	3.8%	20,421	40.1%	25,540	50.2%	1,296	2.5%	1,316	2.6%	969	1.9%	1,340	2.6%
18+	34,784			12,468	35.8%	19,135	55.0%	872	2.5%	934	2.7%	712	2.0%	663	1.9%
8	49,970	942	1.9%	30,855	61.7%	17,316	34.7%	438	0.9%	482	1.0%	316	0.6%	563	1.1%
18+	39,422			23,153	58.7%	14,772	37.5%	372	0.9%	437	1.1%	270	0.7%	418	1.1%
9	48,757	-271	-0.6%	16,953	34.8%	27,951	57.3%	1,172	2.4%	969	2.0%	668	1.4%	1,044	2.1%
18+	37,911			11,782	31.1%	23,363	61.6%	868	2.3%	758	2.0%	543	1.4%	597	1.6%
10	50,974	1,946	4.0%	22,300	43.7%	23,431	46.0%	1,691	3.3%	1,021	2.0%	1,503	2.9%	1,028	2.0%
18+	38,638			15,584	40.3%	19,297	49.9%	1,221	3.2%	773	2.0%	1,125	2.9%	638	1.7%
11	50,498	1,470	3.0%	41,312	81.8%	5,862	11.6%	1,259	2.5%	1,117	2.2%	329	0.7%	619	1.2%
18+	32,644			25,626	78.5%	4,698	14.4%	881	2.7%	833	2.6%	268	0.8%	338	1.0%
12	47,529	-1,499	-3.1%	35,267	74.2%	9,282	19.5%	1,142	2.4%	1,003	2.1%	189	0.4%	646	1.4%
18+	36,241			25,396	70.1%	8,397	23.2%	960	2.6%	845	2.3%	173	0.5%	470	1.3%

						Non-Hispanic Origin									
District	Pop	Deviation		Hispanic		White		Native American		Black		Asian		Other Races	
13	49,115	87	0.2%	27,228	55.4%	17,780	36.2%	2,049	4.2%	818	1.7%	439	0.9%	801	1.6%
18+	38,349			19,763	51.5%	15,425	40.2%	1,590	4.1%	652	1.7%	373	1.0%	546	1.4%
14	50,108	1,080	2.2%	32,395	64.7%	12,370	24.7%	3,909	7.8%	683	1.4%	209	0.4%	542	1.1%
18+	36,678			22,052	60.1%	10,552	28.8%	2,959	8.1%	592	1.6%	168	0.5%	355	1.0%
15	48,779	-249	-0.5%	19,395	39.8%	22,867	46.9%	3,029	6.2%	1,346	2.8%	1,050	2.2%	1,092	2.2%
18+	39,069			14,134	36.2%	20,038	51.3%	2,215	5.7%	1,105	2.8%	862	2.2%	715	1.8%
16	47,704	-1,324	-2.7%	16,098	33.7%	24,647	51.7%	2,405	5.0%	1,704	3.6%	1,541	3.2%	1,309	2.7%
18+	40,304			12,317	30.6%	22,355	55.5%	1,899	4.7%	1,408	3.5%	1,363	3.4%	962	2.4%
17	48,727	-301	-0.6%	26,703	54.8%	14,481	29.7%	2,951	6.1%	1,905	3.9%	1,629	3.3%	1,058	2.2%
18+	35,863			17,590	49.0%	12,790	35.7%	2,088	5.8%	1,434	4.0%	1,305	3.6%	656	1.8%
18	50,731	1,703	3.5%	15,196	30.0%	30,018	59.2%	1,694	3.3%	1,331	2.6%	1,363	2.7%	1,129	2.2%
18+	40,868			10,966	26.8%	25,778	63.1%	1,262	3.1%	1,055	2.6%	1,095	2.7%	712	1.7%
19	48,117	-911	-1.9%	10,969	22.8%	33,790	70.2%	572	1.2%	769	1.6%	997	2.1%	1,020	2.1%
18+	38,428			7,703	20.0%	28,361	73.8%	442	1.2%	581	1.5%	751	2.0%	590	1.5%
20	48,923	-105	-0.2%	14,528	29.7%	28,637	58.5%	1,579	3.2%	1,471	3.0%	1,446	3.0%	1,262	2.6%
18+	38,698			10,150	26.2%	24,431	63.1%	1,119	2.9%	1,126	2.9%	1,144	3.0%	728	1.9%
21	50,841	1,813	3.7%	10,097	19.9%	35,814	70.4%	685	1.3%	704	1.4%	2,444	4.8%	1,097	2.2%
18+	40,200			7,176	17.9%	29,524	73.4%	515	1.3%	552	1.4%	1,820	4.5%	613	1.5%
22	47,450	-1,578	-3.2%	9,317	19.6%	5,496	11.6%	31,828	67.1%	179	0.4%	101	0.2%	529	1.1%
18+	33,162			6,550	19.8%	4,624	13.9%	21,504	64.8%	140	0.4%	89	0.3%	255	0.8%
23	49,236	208	0.4%	21,461	43.6%	22,930	46.6%	1,253	2.5%	1,316	2.7%	959	1.9%	1,317	2.7%
18+	34,641			13,823	39.9%	17,610	50.8%	885	2.6%	939	2.7%	730	2.1%	654	1.9%
24	48,310	-718	-1.5%	33,112	68.5%	12,998	26.9%	692	1.4%	311	0.6%	528	1.1%	669	1.4%
18+	36,053			22,940	63.6%	11,440	31.7%	532	1.5%	269	0.7%	416	1.2%	456	1.3%

						Non-Hispanic Origin									
District	**Pop**	**Deviation**		**Hispanic**		**White**		**Native American**		**Black**		**Asian**		**Other Races**	
25	47,065	-1,963	-4.0%	18,167	38.6%	26,839	57.0%	466	1.0%	304	0.6%	601	1.3%	688	1.5%
18+	39,494			13,588	34.4%	24,292	61.5%	374	0.9%	250	0.6%	511	1.3%	479	1.2%
26	49,847	819	1.7%	35,780	71.8%	9,438	18.9%	1,741	3.5%	1,300	2.6%	698	1.4%	890	1.8%
18+	35,090			24,057	68.6%	7,771	22.1%	1,209	3.4%	998	2.8%	544	1.6%	511	1.5%
27	48,205	-823	-1.7%	19,939	41.4%	24,171	50.1%	380	0.8%	2,295	4.8%	471	1.0%	949	2.0%
18+	34,930			12,636	36.2%	19,407	55.6%	295	0.8%	1,651	4.7%	415	1.2%	526	1.5%
28	46,632	-2,396	-4.9%	19,319	41.4%	25,583	54.9%	576	1.2%	256	0.5%	191	0.4%	707	1.5%
18+	37,291			13,739	36.8%	22,226	59.6%	446	1.2%	198	0.5%	158	0.4%	524	1.4%
29	49,852	824	1.7%	30,397	61.0%	17,006	34.1%	986	2.0%	587	1.2%	218	0.4%	658	1.3%
18+	36,623			20,902	57.1%	13,910	38.0%	760	2.1%	475	1.3%	179	0.5%	397	1.1%
30	48,633	-395	-0.8%	21,934	45.1%	14,661	30.1%	10,583	21.8%	501	1.0%	325	0.7%	629	1.3%
18+	36,565			15,744	43.1%	12,496	34.2%	7,266	19.9%	406	1.1%	259	0.7%	394	1.1%
31	50,093	1,065	2.2%	43,550	86.9%	6,034	12.0%	91	0.2%	156	0.3%	109	0.2%	153	0.3%
18+	34,167			28,625	83.8%	5,153	15.1%	72	0.2%	128	0.4%	86	0.3%	103	0.3%
32	48,226	-802	-1.6%	29,015	60.2%	17,210	35.7%	374	0.8%	864	1.8%	198	0.4%	565	1.2%
18+	33,990			18,571	54.6%	13,891	40.9%	314	0.9%	677	2.0%	160	0.5%	377	1.1%
33	48,982	-46	-0.1%	16,614	33.9%	30,469	62.2%	640	1.3%	368	0.8%	274	0.6%	617	1.3%
18+	38,358			11,141	29.0%	25,877	67.5%	473	1.2%	278	0.7%	202	0.5%	387	1.0%
34	46,974	-2,054	-4.2%	17,860	38.0%	27,360	58.2%	381	0.8%	448	1.0%	317	0.7%	608	1.3%
18+	35,374			11,761	33.2%	22,326	63.1%	309	0.9%	351	1.0%	243	0.7%	384	1.1%
35	47,630	-1,398	-2.9%	28,991	60.9%	17,426	36.6%	276	0.6%	313	0.7%	205	0.4%	419	0.9%
18+	35,361			19,352	54.7%	15,058	42.6%	229	0.6%	260	0.7%	175	0.5%	287	0.8%
36	50,506	1,478	3.0%	30,910	61.2%	17,660	35.0%	349	0.7%	692	1.4%	277	0.5%	618	1.2%
18+	36,901			20,702	56.1%	14,765	40.0%	252	0.7%	547	1.5%	229	0.6%	406	1.1%

						Non-Hispanic Origin									
District	**Pop**	**Deviation**		**Hispanic**		**White**		**Native American**		**Black**		**Asian**		**Other Races**	
37	51,013	1,985	4.0%	29,802	58.4%	18,550	36.4%	354	0.7%	947	1.9%	632	1.2%	728	1.4%
18+	36,824			19,119	51.9%	15,725	42.7%	286	0.8%	722	2.0%	505	1.4%	467	1.3%
38	51,027	1,999	4.1%	30,516	59.8%	17,078	33.5%	678	1.3%	997	2.0%	967	1.9%	791	1.6%
18+	39,775			21,785	54.8%	15,182	38.2%	559	1.4%	809	2.0%	847	2.1%	593	1.5%
39	50,857	1,829	3.7%	23,995	47.2%	24,472	48.1%	727	1.4%	449	0.9%	441	0.9%	773	1.5%
18+	40,150			17,416	43.4%	20,919	52.1%	597	1.5%	372	0.9%	336	0.8%	510	1.3%
40	50,990	1,962	4.0%	14,442	28.3%	28,818	56.5%	3,657	7.2%	1,967	3.9%	673	1.3%	1,433	2.8%
18+	38,578			9,744	25.3%	23,583	61.1%	2,411	6.2%	1,501	3.9%	548	1.4%	791	2.1%
41	47,898	-1,130	-2.3%	29,104	60.8%	16,144	33.7%	314	0.7%	1,773	3.7%	118	0.2%	445	0.9%
18+	33,129			18,382	55.5%	12,896	38.9%	223	0.7%	1,302	3.9%	91	0.3%	235	0.7%
42	47,038	-1,990	-4.1%	16,347	34.8%	27,628	58.7%	327	0.7%	1,551	3.3%	481	1.0%	704	1.5%
18+	34,480			10,444	30.3%	21,852	63.4%	270	0.8%	1,140	3.3%	392	1.1%	382	1.1%
Totals	2,059,179	Ideal:	49,028	953,403	46.3%	833,810	40.5%	175,368	8.5%	35,462	1.7%	26,305	1.3%	34,831	1.5%
18+	1,540,507			651,326	42.3%	697,848	45.3%	121,962	7.9%	27,453	1.8%	20,956	1.4%	20,962	1.1%

District Profile

District	Total Population	Deviation		Adult Hispanic	Adult Non-Hispanic White	Adult Non-Hispanic Native American	Adult Non-Hispanic Black	Performance Measure Dem	Performance Measure Rep	Registered Voters Total	Registered Voters % Dem	Registered Voters % Rep	Registered Voters % DTS	Registered Voters % Other
1	47,851	-1,177	-2.4%	20.3%	54.3%	22.4%	0.9%	29.8%	70.2%	25,116	32.1%	49.0%	16.2%	2.6%
2	47,780	-1,248	-2.5%	22.0%	65.7%	10.2%	0.3%	26.3%	73.7%	22,532	31.1%	49.4%	16.8%	2.8%
3	47,556	-1,472	-3.0%	6.8%	8.3%	83.3%	0.2%	66.9%	33.1%	25,048	52.4%	28.7%	16.9%	2.0%
4	47,117	-1,911	-3.9%	14.4%	19.7%	62.7%	0.7%	65.3%	34.7%	24,418	64.4%	17.5%	16.3%	1.7%
5	50,224	1,196	2.4%	60.3%	30.6%	5.5%	0.4%	65.7%	34.3%	31,873	64.0%	21.5%	12.4%	2.1%
6	50,532	1,504	3.1%	51.1%	40.6%	5.9%	0.3%	70.5%	29.5%	41,554	65.1%	16.8%	15.0%	3.1%
7	50,882	1,854	3.8%	35.8%	55.0%	2.5%	2.7%	42.4%	57.6%	20,769	40.1%	41.3%	14.4%	4.3%
8	49,970	942	1.9%	58.7%	37.5%	0.9%	1.1%	61.3%	38.7%	31,029	63.0%	25.2%	10.0%	1.8%
9	48,757	-271	-0.6%	31.1%	61.6%	2.3%	2.0%	46.1%	53.9%	30,845	44.2%	36.3%	15.9%	4.0%
10	50,974	1,946	4.0%	40.3%	49.9%	3.2%	2.0%	49.0%	51.0%	22,542	47.6%	30.6%	17.6%	4.3%
11	50,498	1,470	3.0%	78.5%	14.4%	2.7%	2.6%	65.7%	34.3%	11,248	57.5%	24.3%	15.0%	3.3%
12	47,529	-1,499	-3.1%	70.1%	23.2%	2.6%	2.3%	75.9%	24.1%	31,146	49.2%	29.4%	17.4%	4.0%
13	49,115	87	0.2%	51.5%	40.2%	4.1%	1.7%	62.2%	37.8%	32,312	48.3%	30.5%	17.4%	3.9%
14	50,108	1,080	2.2%	60.1%	28.8%	8.1%	1.6%	54.9%	45.1%	21,446	51.4%	27.7%	16.5%	4.4%
15	48,779	-249	-0.5%	36.2%	51.3%	5.7%	2.8%	54.9%	45.1%	38,085	44.5%	36.3%	16.0%	3.2%
16	47,704	-1,324	-2.7%	30.6%	55.5%	4.7%	3.5%	74.8%	25.2%	40,435	53.4%	25.0%	17.8%	3.9%
17	48,727	-301	-0.6%	49.0%	35.7%	5.8%	4.0%	57.8%	42.2%	27,884	42.7%	37.8%	16.1%	3.4%
18	50,731	1,703	3.5%	26.8%	63.1%	3.1%	2.6%	47.1%	52.9%	49,620	41.7%	38.5%	16.5%	3.3%
19	48,117	-911	-1.9%	20.0%	73.8%	1.2%	1.5%	42.4%	57.6%	33,328	48.7%	30.6%	17.6%	3.1%
20	48,923	-105	-0.2%	26.2%	63.1%	2.9%	2.9%	45.2%	54.8%	45,136	44.6%	35.8%	16.4%	3.2%
21	50,841	1,813	3.7%	17.9%	73.4%	1.3%	1.4%	39.9%	60.1%	28,823	46.2%	34.3%	16.3%	3.2%
22	47,450	-1,578	-3.2%	19.8%	13.9%	64.8%	0.4%	73.1%	26.9%	32,914	59.2%	24.3%	12.6%	2.6%
23	49,236	208	0.4%	39.9%	50.8%	2.6%	2.7%	44.2%	55.8%	19,353	45.3%	32.4%	18.1%	4.1%
24	48,310	-718	-1.5%	63.6%	31.7%	1.5%	0.7%	75.8%	24.2%	22,559	67.6%	13.9%	16.3%	2.2%
25	47,065	-1,963	-4.0%	34.4%	61.5%	0.9%	0.6%	73.6%	26.4%	29,612	62.6%	18.2%	16.7%	2.4%
26	49,847	819	1.7%	68.6%	22.1%	3.4%	2.8%	62.7%	37.3%	14,965	55.8%	24.2%	16.0%	4.0%
27	48,205	-823	-1.7%	36.2%	55.6%	0.8%	4.7%	34.9%	65.1%	23,311	37.3%	46.8%	15.0%	0.9%
28	46,632	-2,396	-4.9%	36.8%	59.6%	1.2%	0.5%	51.9%	48.1%	30,189	52.0%	31.7%	14.1%	2.2%
29	49,852	824	1.7%	57.1%	38.0%	2.1%	1.3%	51.2%	48.8%	22,701	48.6%	33.1%	15.2%	3.1%
30	48,633	-395	-0.8%	43.1%	34.2%	19.9%	1.1%	57.2%	42.8%	27,332	58.9%	25.6%	12.5%	2.9%

District Profile

District	Total Population	Deviation		Adult Hispanic	Adult Non-Hispanic White	Adult Non-Hispanic Native American	Adult Non-Hispanic Black	Performance Measure Dem	Performance Measure Rep	Registered Voters Total	Registered Voters % Dem	Registered Voters % Rep	Registered Voters % DTS	Registered Voters % Other
31	50,093	1,065	2.2%	83.8%	15.1%	0.2%	0.4%	63.1%	36.9%	16,052	44.1%	33.2%	19.1%	3.6%
32	48,226	-802	-1.6%	54.6%	40.9%	0.9%	2.0%	40.9%	59.1%	22,539	36.9%	45.1%	15.2%	2.8%
33	48,982	-46	-0.1%	29.0%	67.5%	1.2%	0.7%	33.9%	66.1%	30,809	32.6%	51.7%	12.6%	3.1%
34	46,974	-2,054	-4.2%	33.2%	63.1%	0.9%	1.0%	36.1%	63.9%	32,995	45.7%	38.3%	14.9%	1.0%
35	47,630	-1,398	-2.9%	54.7%	42.6%	0.6%	0.7%	49.5%	50.5%	26,303	53.2%	27.4%	17.3%	2.0%
36	50,506	1,478	3.0%	56.1%	40.0%	0.7%	1.5%	52.5%	47.5%	26,045	48.7%	29.0%	19.1%	3.3%
37	51,013	1,985	4.0%	51.9%	42.7%	0.8%	2.0%	48.1%	51.9%	18,910	45.8%	30.1%	20.7%	3.5%
38	51,027	1,999	4.1%	54.8%	38.2%	1.4%	2.0%	59.0%	41.0%	31,507	52.0%	25.6%	19.1%	3.4%
39	50,857	1,829	3.7%	43.4%	52.1%	1.5%	0.9%	65.5%	34.5%	37,754	66.7%	16.7%	14.8%	2.6%
40	50,990	1,962	4.0%	25.3%	61.1%	6.2%	3.9%	37.5%	62.5%	20,574	32.1%	49.8%	17.3%	0.9%
41	47,898	-1,130	-2.3%	55.5%	38.9%	0.7%	3.9%	41.3%	58.7%	18,487	38.9%	43.9%	16.7%	0.5%
42	47,038	-1,990	-4.1%	30.3%	63.4%	0.8%	3.3%	24.1%	75.9%	20,062	31.2%	53.1%	15.0%	0.6%
New Mexico	2,059,179			42.3%	45.3%	7.9%	1.8%	53.0%	47.0%	1,160,162	49.3%	31.9%	15.9%	2.9%

NM Senate: Concept D

District Definitions by County and Precinct

SENATE DISTRICT ONE.--Senate district one is composed of San Juan county precincts 26 through 40, 43 through 46, 49 through 53, 55 and 56.

SENATE DISTRICT TWO.--Senate district two is composed of San Juan county precincts 21, 41, 42, 47, 48, 54 and 57 through 77.

SENATE DISTRICT THREE.--Senate district three is composed of McKinley county precincts 1, 2, 4 through 6, 20, 21, 34, 37 and 41; and San Juan county precincts 1 through 20 and 22 through 25.

SENATE DISTRICT FOUR.--Senate district four is composed of Cibola county precincts 1 and 4 through 6; and McKinley county precincts 3, 16 through 18, 22, 24 through 33, 35, 36, 38 through 40, 42 through 50 and 52 through 59.

SENATE DISTRICT FIVE.--Senate district five is composed of Los Alamos county precincts 7 through 17; Rio Arriba county precincts 2 through 5, 7 through 13, 18 through 23, 28 and 31 through 42; Sandoval county precinct 51; and Santa Fe county precincts 1, 58 and 79.

SENATE DISTRICT SIX.--Senate district six is composed of Los Alamos county precincts 1 through 6; Rio Arriba county precincts 1, 6 and 14 through 17; Santa Fe county precincts 2 through 7, 23, 40, 59 through 61 and 87; and Taos county precincts 1 through 20, 22 through 25, 27, 28 and 30 through 36.

SENATE DISTRICT SEVEN.--Senate district seven is composed of Sandoval county precincts 30, 42 through 47, 50, 58, 63, 66 through 72, 75, 80, 82 and 84 through 86.

SENATE DISTRICT EIGHT.--Senate district eight is composed of Colfax county; Harding county; Mora county; Quay county precincts 4 and 6 through 12; San Miguel county precincts 1 through 8, 14, 15 and 25 through 28; Taos county precincts 21, 26 and 29; and Union county.

SENATE DISTRICT NINE.--Senate district nine is composed of Sandoval county precincts 2, 3, 11 through 13, 31 through 41, 48, 49, 52 through 54, 57, 59 through 62, 64, 73, 74, 81 and 83.

SENATE DISTRICT TEN.--Senate district ten is composed of Bernalillo county precincts 2 through 10, 13, 16 through 18, 68, 69, 78, 79, 84, 86, 89, 116, 171, 410, 422, 423 and 455.

SENATE DISTRICT ELEVEN.--Senate district eleven is composed of Bernalillo county precincts 41 through 44, 49, 50, 52 through 54, 56, 59, 60 and 137 through 141.

SENATE DISTRICT TWELVE.--Senate district twelve is composed of Bernalillo county precincts 45

through 47, 61 through 67, 71, 72, 77, 94, 95, 98, 104 through 106, 109, 121 through 125, 131 through 133, 135, 154, 162 through 166, 211, 212, 221, 225 and 226.

SENATE DISTRICT THIRTEEN.--Senate district thirteen is composed of Bernalillo county precincts 11, 12, 14, 15, 21, 22, 25, 27, 30, 39, 83, 108, 110, 150 through 153, 161, 180 through 187, 191 through 197 and 347.

SENATE DISTRICT FOURTEEN.--Senate district fourteen is composed of Bernalillo county precincts 58, 73 through 76, 88, 90 through 93, 96, 97, 99 and 142 through 144; and Valencia county precincts 4, 5, 9 through 11, 13 through 15, 18 and 28.

SENATE DISTRICT FIFTEEN.--Senate district fifteen is composed of Bernalillo county precincts 313 through 315, 346, 371 through 375, 400 through 409, 411, 412, 420, 421, 431 through 446, 481, 488, 490, 499 and 500.

SENATE DISTRICT SIXTEEN.--Senate district sixteen is composed of Bernalillo county precincts 101 through 103, 107, 214 through 217, 223, 224, 241 through 246, 251 through 256, 271 through 275, 278, 281, 311, 341 through 345, 351 through 358 and 381 through 387.

SENATE DISTRICT SEVENTEEN.--Senate district seventeen is composed of Bernalillo county precincts 282 through 287, 291 through 293, 312, 316 through 318, 321 through 324, 326 through 331, 477 and 478.

SENATE DISTRICT EIGHTEEN.--Senate district eighteen is composed of Bernalillo county precincts 413 through 417, 451, 453, 461 through 466, 471 through 476, 482 through 484, 491 through 498, 502 through 504, 506 through 509, 511 through 515, 523, 528, 529, 531 through 533, 562 and 563.

SENATE DISTRICT NINETEEN.--Senate district nineteen is composed of Bernalillo county precincts 257, 258, 289, 290, 294 through 296, 302, 303, 332, 333, 551 through 559 and 570 through 573; Sandoval county precincts 5, 28, 55, 56 and 76; Santa Fe county precincts 15, 73 and 84; and Torrance county precinct 5.

SENATE DISTRICT TWENTY.--Senate district twenty is composed of Bernalillo county precincts 297 through 301, 304 through 308, 454, 480, 505, 516 through 519, 521, 522, 524 through 527, 530, 534 through 536, 540, 542 through 550, 561 and 564 through 566.

SENATE DISTRICT TWENTY-ONE.--Senate district twenty-one is composed of Bernalillo county precincts 418, 419, 424 through 430, 447 through 450, 452, 456, 485 through 487, 489, 510, 520, 537 through 539, 541, 560, 567 through 569 and 601 through 603.

SENATE DISTRICT TWENTY-TWO.--Senate district twenty-two is composed of Bernalillo county precinct 31; McKinley county precincts 7 through 15, 19 and 23; Rio Arriba county precincts 24 through 27, 29 and 30; and Sandoval county precincts 1, 4, 6 through 10, 14 through 27, 29, 65, 78 and 79.

SENATE DISTRICT TWENTY-THREE.--Senate district twenty-three is composed of Bernalillo county precincts 1, 19, 20, 24, 80 through 82, 85, 87, 111 through 115, 117, 118, 127 through 129 and 170.

SENATE DISTRICT TWENTY-FOUR.--Senate district twenty-four is composed of Santa Fe county precincts 24, 25, 27, 31 through 35, 38, 39, 41, 49 through 51, 56, 62, 64, 66, 67, 74 through 76 and 86.

SENATE DISTRICT TWENTY-FIVE.--Senate district twenty-five is composed of Santa Fe county precincts 8 through 12, 20 through 22, 26, 28 through 30, 36, 37, 42 through 48, 52 through 55, 77, 78 and 80 through 83.

SENATE DISTRICT TWENTY-SIX.--Senate district twenty-six is composed of Bernalillo county precincts 23, 26, 28, 29, 32 through 38, 40, 48, 51, 55, 57, 70, 119, 120, 134 and 136.

SENATE DISTRICT TWENTY-SEVEN.--Senate district twenty-seven is composed of Curry county precincts 1 through 4, 6 through 16, 20, 21, 25, 29, 31 and 34 through 37; Quay county precincts 1 through 3 and 5; and Roosevelt county precincts 1, 6 through 13, 15, 17, 19 and 21.

SENATE DISTRICT TWENTY-EIGHT.--Senate district twenty-eight is composed of Catron county; Grant county precincts 1 through 29 and 32 through 35; Sierra county precincts 2 through 9; and Socorro county precincts 5, 6, 11, 13 and 14.

SENATE DISTRICT TWENTY-NINE.--Senate district twenty-nine is composed of Valencia county precincts 1 through 3, 6 through 8, 12, 16, 17, 19, 21 through 27, 32, 35 through 37 and 39 through 41.

SENATE DISTRICT THIRTY.--Senate district thirty is composed of Cibola county precincts 2, 3 and 7 through 25; Socorro county precincts 1 through 4, 7 through 10, 12 and 15 through 26; and Valencia county precincts 20, 29 through 31, 33, 34 and 38.

SENATE DISTRICT THIRTY-ONE.--Senate district thirty-one is composed of Dona Ana county precincts 7 through 15, 17, 77, 79 through 81, 96, 97, 104 and 114.

SENATE DISTRICT THIRTY-TWO.--Senate district thirty-two is composed of Chaves county precincts 13 through 16, 22 through 25, 31 through 35, 41 through 43, 47, 51, 52, 61 through 63, 71 through 73, 81 through 83, 85, 90, 91, 94 and 101 through 103; and Eddy county precincts 1 and 41.

SENATE DISTRICT THIRTY-THREE.--Senate district thirty-three is composed of Chaves county precincts 1 through 7, 9 through 12, 21, 36, 46, 84, 92 and 93; De Baca county; Guadalupe county precinct 4; Lincoln county; and Torrance county precincts 1 through 4, 8 through 12, 14 and 16.

SENATE DISTRICT THIRTY-FOUR.--Senate district thirty-four is composed of Chaves county precinct 104; Eddy county precincts 2 through 8, 12 through 21, 23, 25 through 30, 34 through 40, 42, 44 and 45; and Otero county precincts 2 through 9.

SENATE DISTRICT THIRTY-FIVE.--Senate district thirty-five is composed of Dona Ana county precincts 1 through 3, 16, 19, 21, 60, 63, 82, 95, 107 and 111; Grant county precincts 30 and 31; Hidalgo county; Luna county; and Sierra county precinct 1.

SENATE DISTRICT THIRTY-SIX.--Senate district thirty-six is composed of Dona Ana county precincts 4, 20, 22, 24 through 30, 32 through 34, 59, 61, 62, 83 through 89, 91, 92, 99, 100, 105, 109 and 115.

SENATE DISTRICT THIRTY-SEVEN.--Senate district thirty-seven is composed of Dona Ana county precincts 5, 6, 64 through 67, 69, 70, 74 through 76, 102, 103, 106, 110, 112, 113 and 116 through 120; and Otero county precincts 1 and 41.

SENATE DISTRICT THIRTY-EIGHT.--Senate district thirty-eight is composed of Dona Ana county precincts 18, 23, 31, 35 through 58, 68, 71 through 73, 78, 90, 93, 94, 98, 101 and 108.

SENATE DISTRICT THIRTY-NINE.--Senate district thirty-nine is composed of Guadalupe county precincts 1 through 3 and 5; San Miguel county precincts 9 through 13 and 16 through 24; Santa Fe county precincts 13, 14, 16 through 19, 57, 63, 65, 68 through 72, 85 and 88; and Torrance county precincts 6, 7, 13 and 15.

SENATE DISTRICT FORTY.--Senate district forty is composed of Otero county precincts 10 through 40.

SENATE DISTRICT FORTY-ONE.--Senate district forty-one is composed of Eddy county precincts 9 through 11, 32 and 33; and Lea county precincts 11 through 18, 31 through 36, 44, 51 through 55, 61, 62 and 71 through 74.

SENATE DISTRICT FORTY-TWO.--Senate district forty-two is composed of Chaves county precincts 44 and 45; Curry county precincts 5, 17 through 19, 22 through 24, 26 through 28, 30, 32 and 33; Lea county precincts 2, 3, 10, 20 through 30 and 41 through 43; and Roosevelt county precincts 2 through 5 and 18.