NM Senate: Concept E

New Mexico

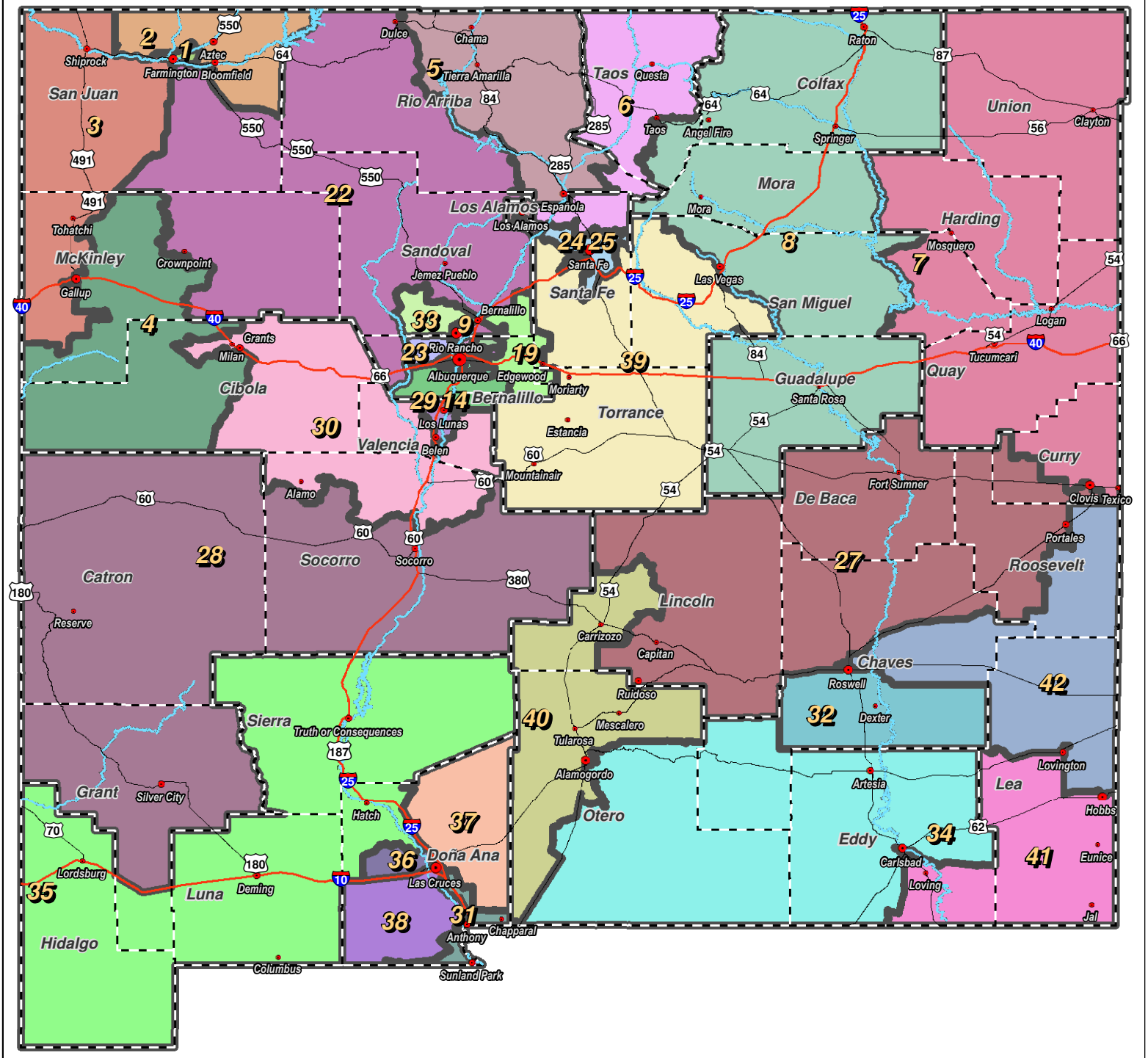

0 10 20 40 60 80 100 120 140 Miles

RESEARCH & POLLING INC

For the New Mexico Legislative Council Service

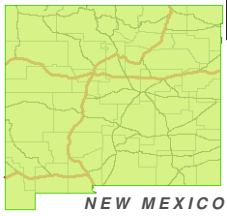

LEGEND

Created: July 13, 2011

Rivers

Counties

Interstate Highway

US Highway

Research & Polling, Inc. distributes this map assuming no liability for any errors, omissions, or inaccuracies in the information provided regardless of the cause in reliance upon any maps.

NOTES:

NM Senate: Concept E

Albuquerque Metro

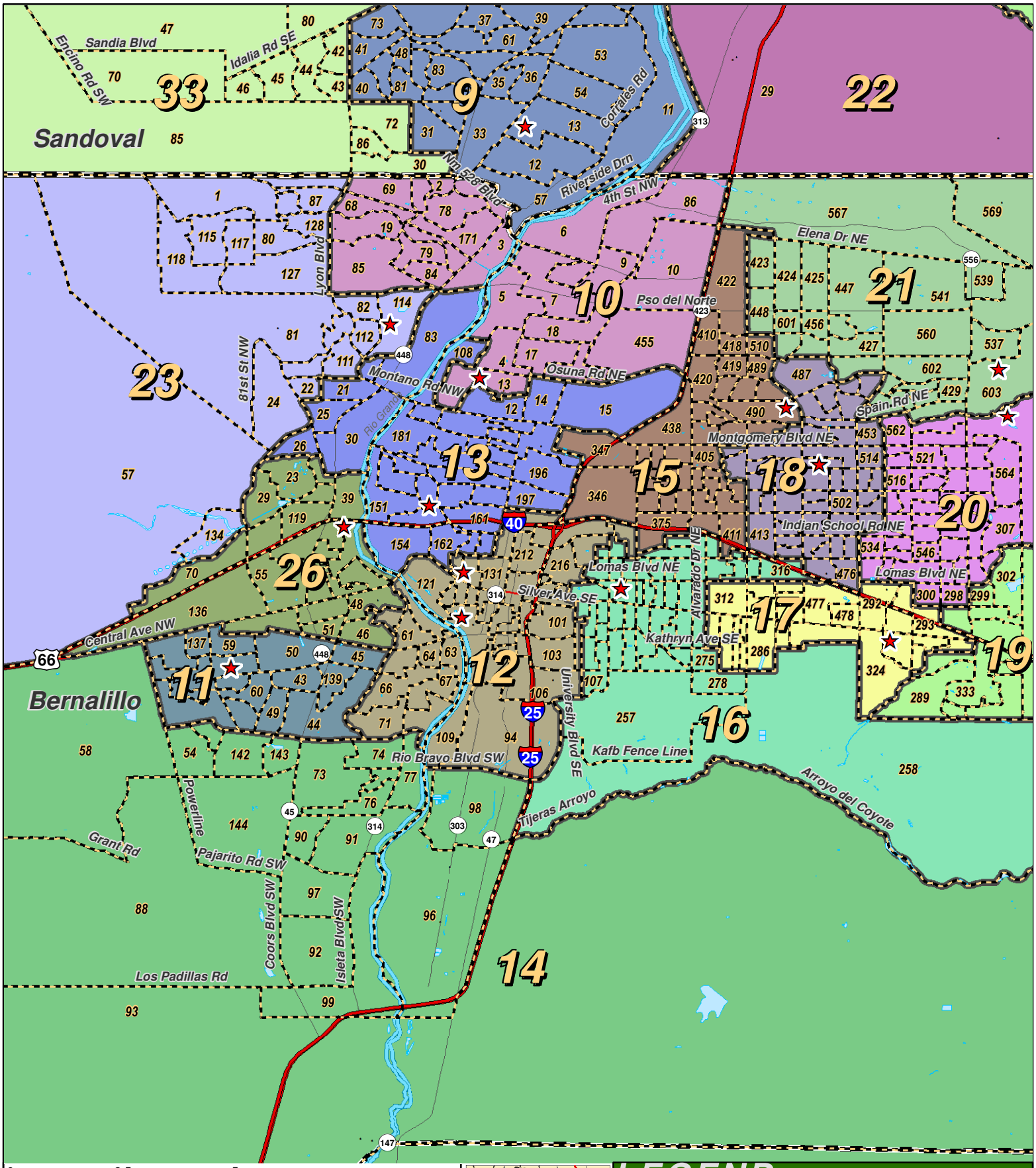

LEGEND

Created: July 13, 2011

- Precincts
- Rivers
- Counties
- Interstate
- US Highway
- State Highway

Research & Polling, Inc. distributes this map assuming no liability for any errors, omissions, or inaccuracies in the information provided regardless of the cause in reliance upon any maps.

RESEARCH & POLLING INC

For the New Mexico Legislative Council Service

NM Senate: Concept E

Albuquerque Metro East

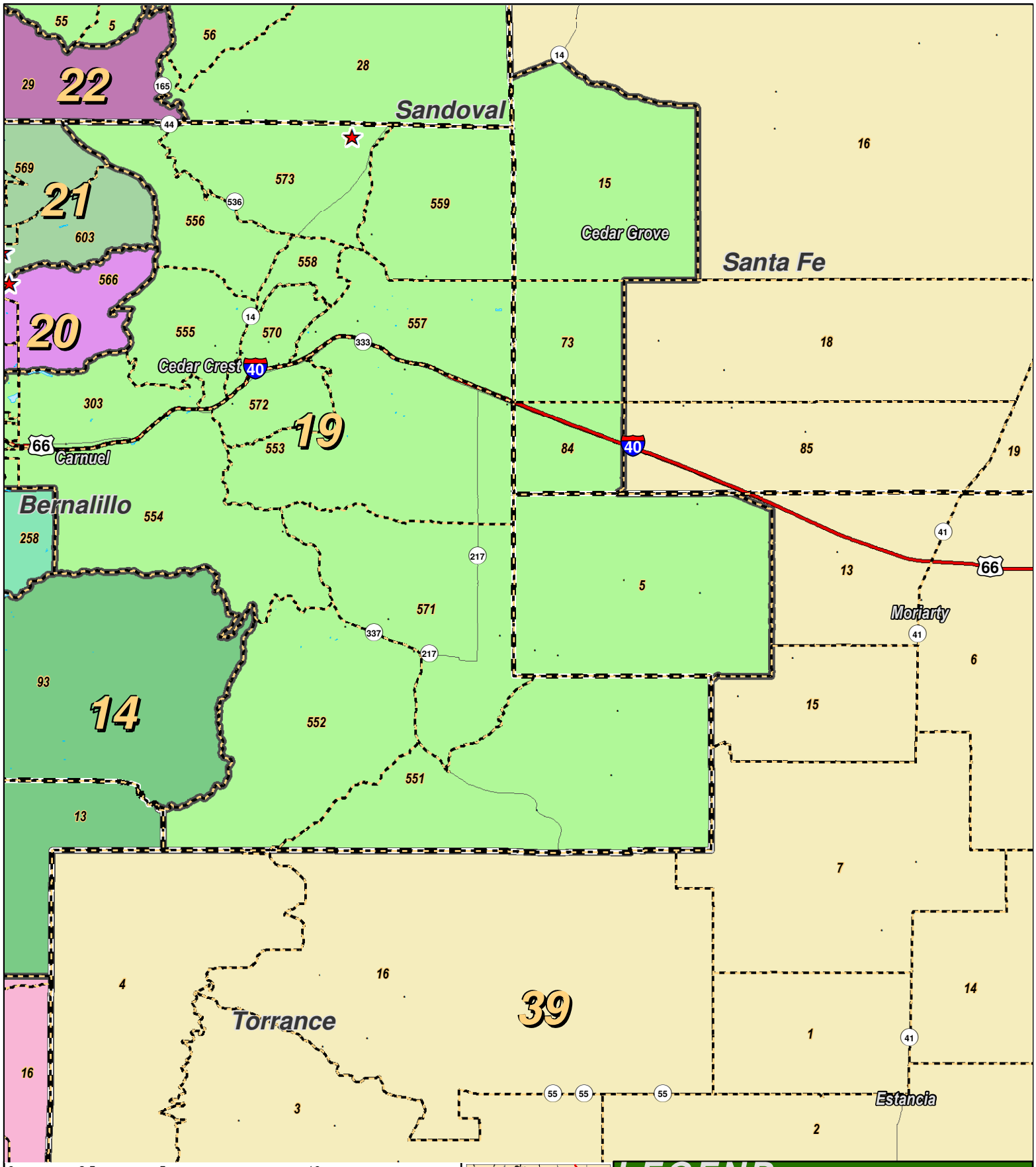

0 2.5 5 10 Miles

RESEARCH & POLLING INC

For the New Mexico Legislative Council Service

N

NEW MEXICO

LEGEND *Created: July 13, 2011*

Precincts
Rivers
Counties
Interstate
US Highway
State Highway

Research & Polling, Inc. distributes this map assuming no liability for any errors, omissions, or inaccuracies in the information provided regardless of the cause in reliance upon any maps.

NM Senate: Concept E

Albuquerque (West)

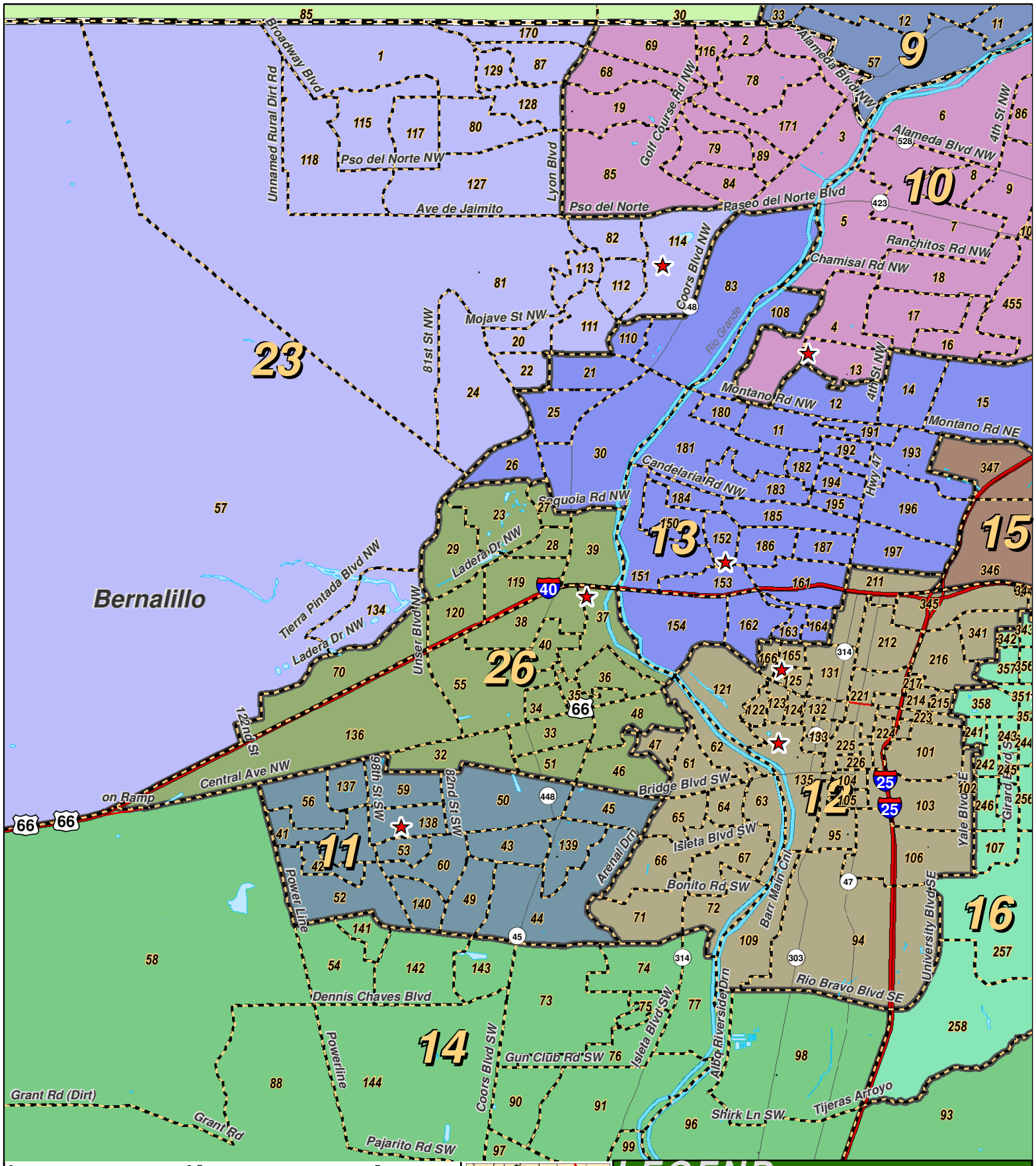

0 2.5 5 Miles

RESEARCH & POLLING INC

For the New Mexico Legislative Council Service

NEW MEXICO

LEGEND

Created: July 13, 2011

Rivers

Counties

Interstate

US Highway

State Highway

Research & Polling, Inc. distributes this map assuming no liability for any errors, omissions, or inaccuracies in the information provided regardless of the cause in reliance upon any maps.

NM Senate: Concept E

Albuquerque (East)

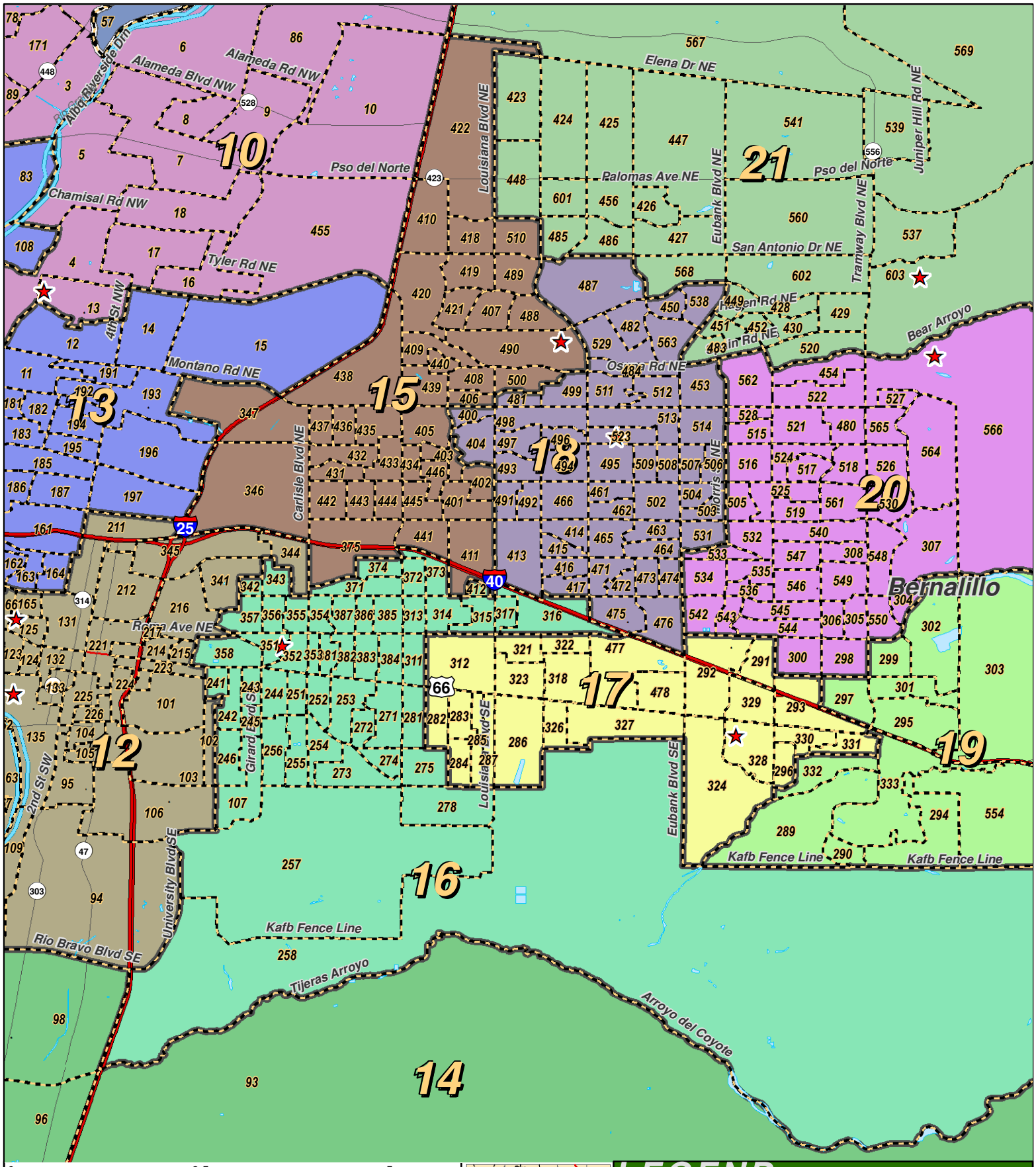

0 2.5 5 Miles

RESEARCH & POLLING INC

For the New Mexico Legislative Council Service

LEGEND

Created: July 13, 2011

- Rivers
- Counties
- Interstate
- US Highway
- State Highway

Research & Polling, Inc. distributes this map assuming no liability for any errors, omissions, or inaccuracies in the information provided regardless of the cause in reliance upon any maps.

NM Senate: Concept E

Alamogordo

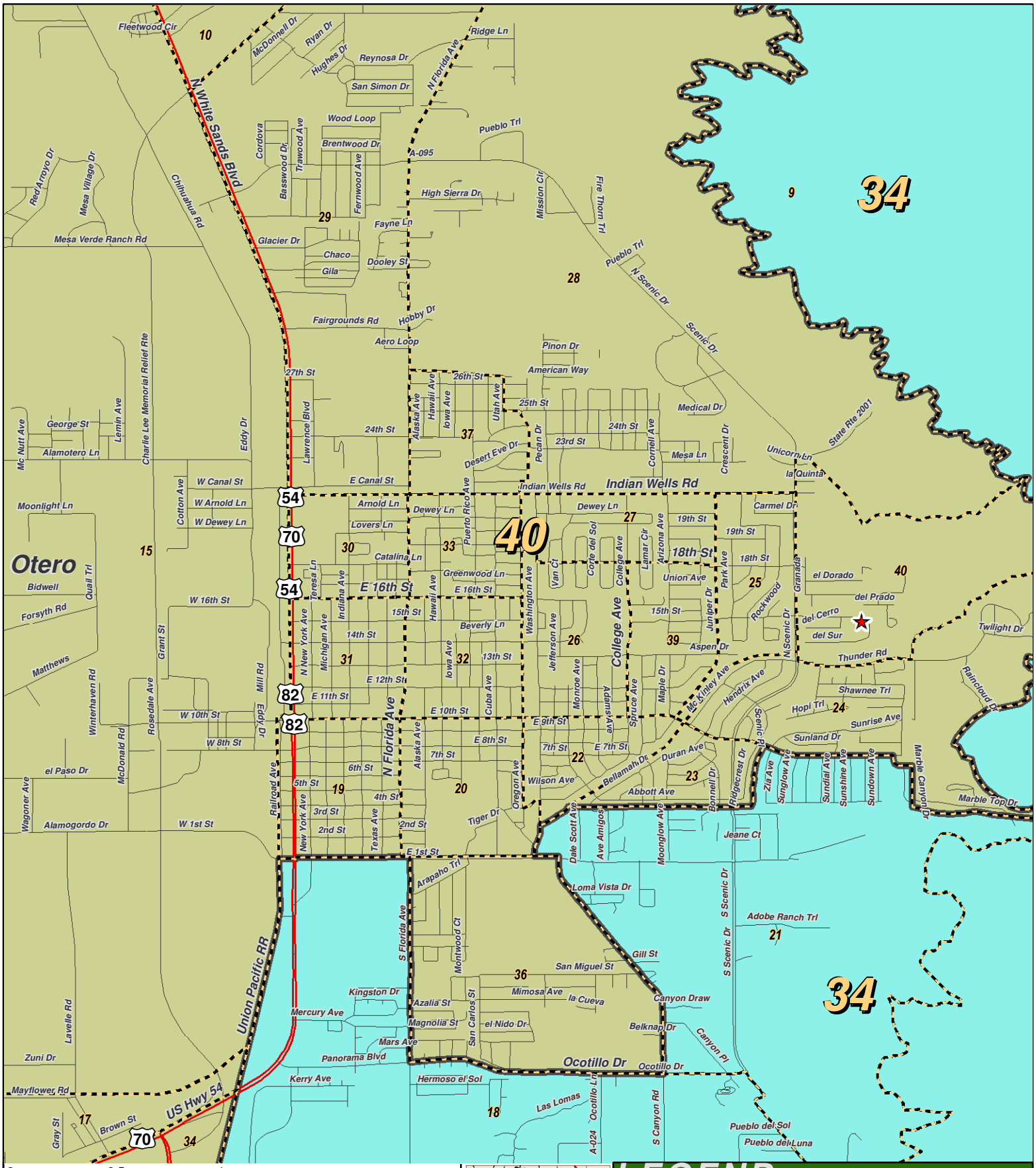

0 0.5 1 Miles

RESEARCH & POLLING INC

For the New Mexico Legislative Council Service

N

NEW MEXICO

LEGEND

Created: July 13, 2011

Rivers
Counties
Interstate
US Highway
State Highway

Research & Polling, Inc. distributes this map assuming no liability for any errors, omissions, or inaccuracies in the information provided regardless of the cause in reliance upon any maps.

NM Senate: Concept E

Anthony

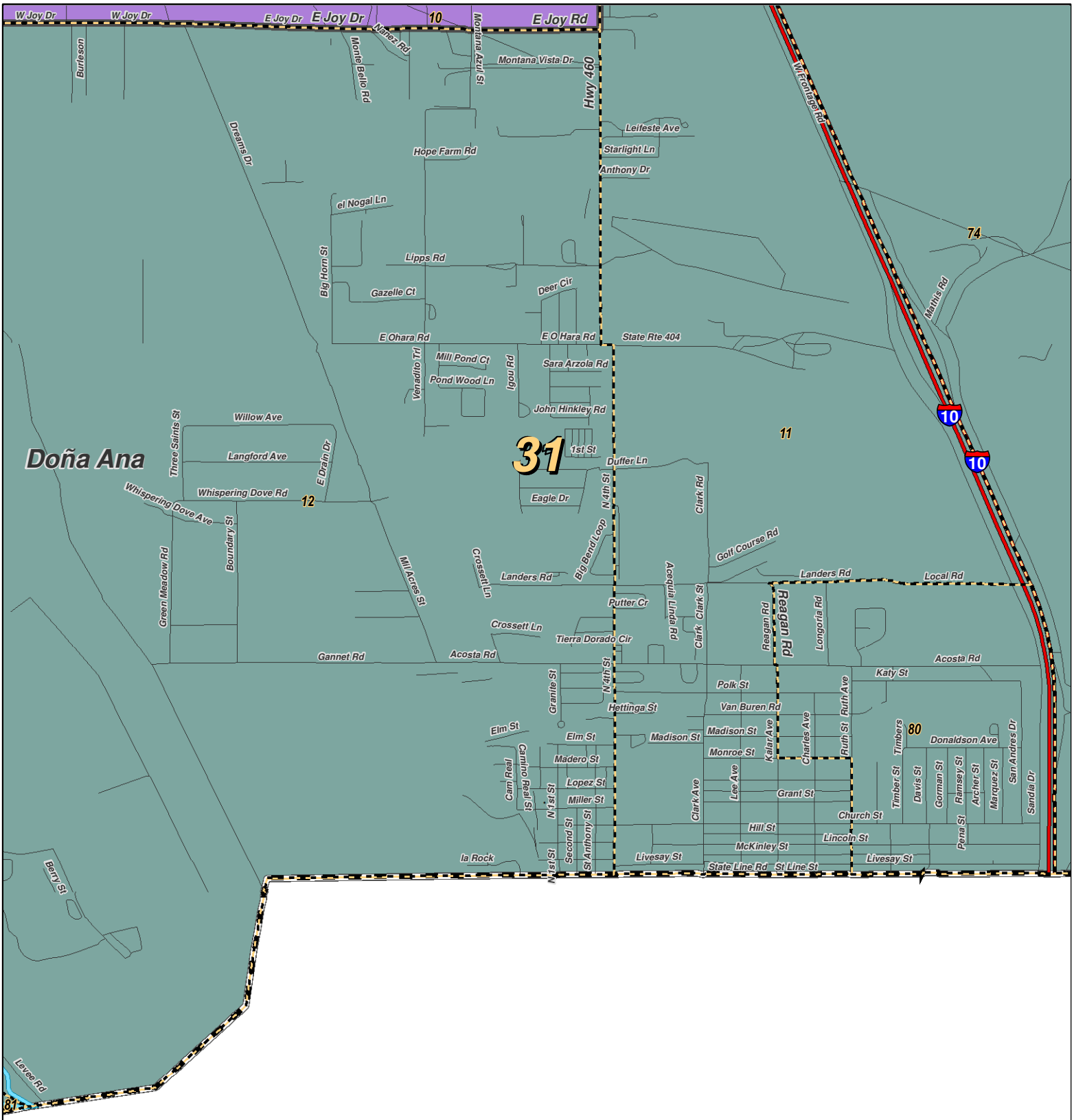

0 0.5 1 Miles

RESEARCH & POLLING INC

For the New Mexico Legislative Council Service

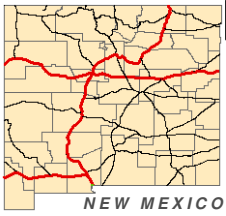

LEGEND

Created: July 13, 2011

- Rivers
- Counties
- Interstate
- US Highway
- State Highway

Research & Polling, Inc. distributes this map assuming no liability for any errors, omissions, or inaccuracies in the information provided regardless of the cause in reliance upon any maps.

NM Senate: Concept E

Belen

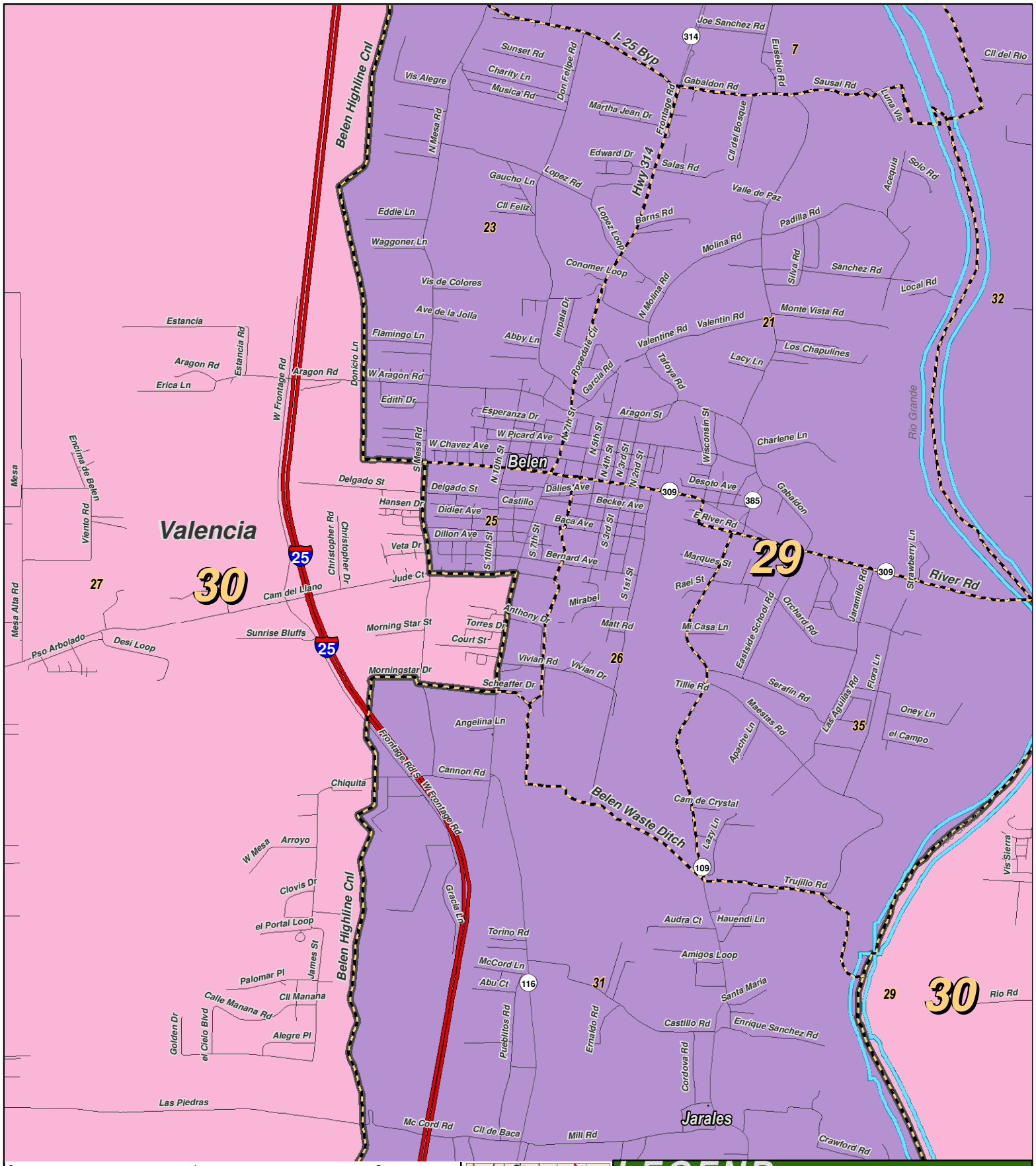

NM Senate: Concept E

Bernalillo

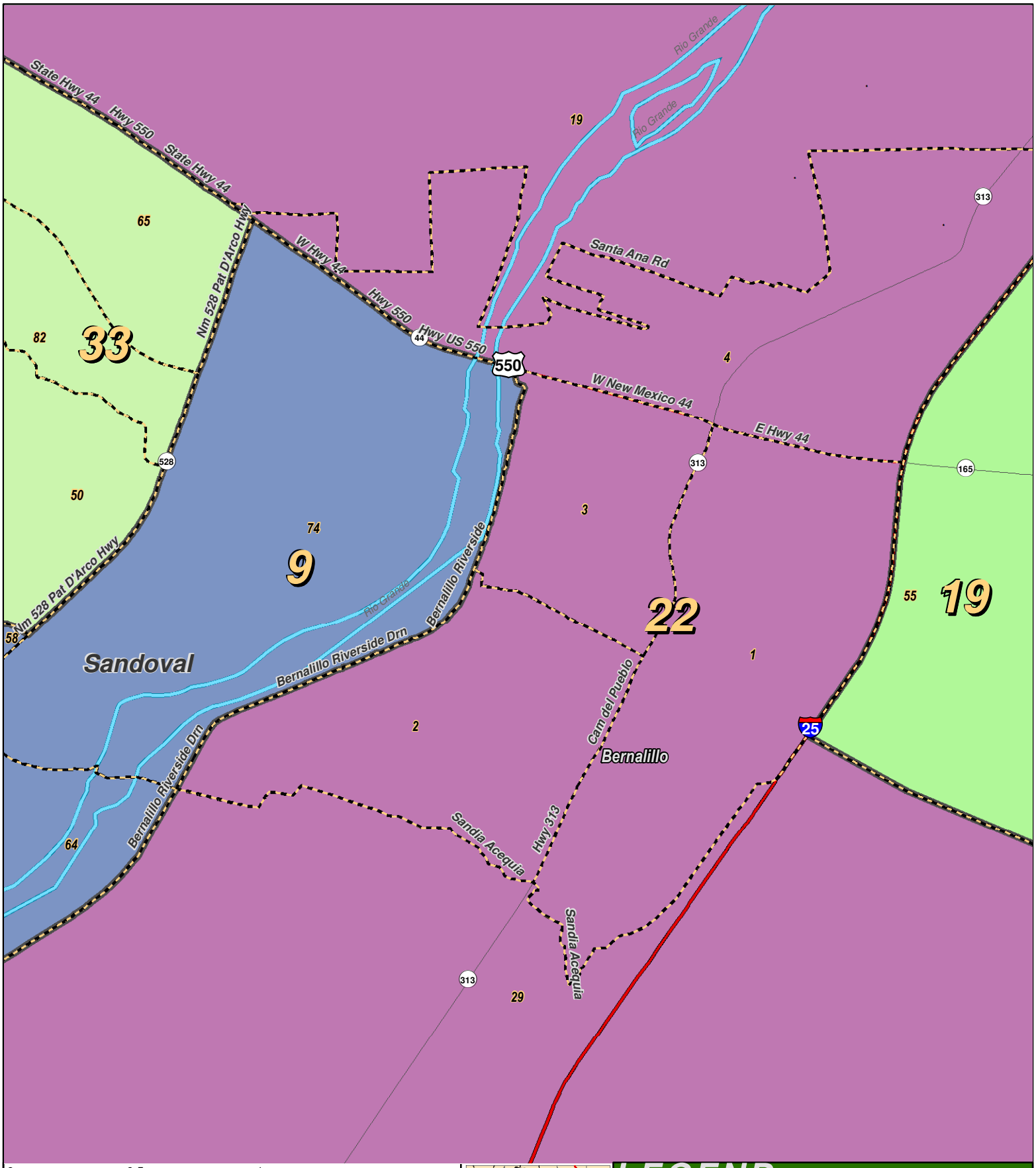

0 0.5 1 Miles

RESEARCH & POLLING INC

For the New Mexico Legislative Council Service

N

NEW MEXICO

LEGEND

Created: July 13, 2011

Rivers

Counties

Interstate

US Highway

State Highway

Research & Polling, Inc. distributes this map assuming no liability for any errors, omissions, or inaccuracies in the information provided regardless of the cause in reliance upon any maps.

NM Senate: Concept E

Carlsbad

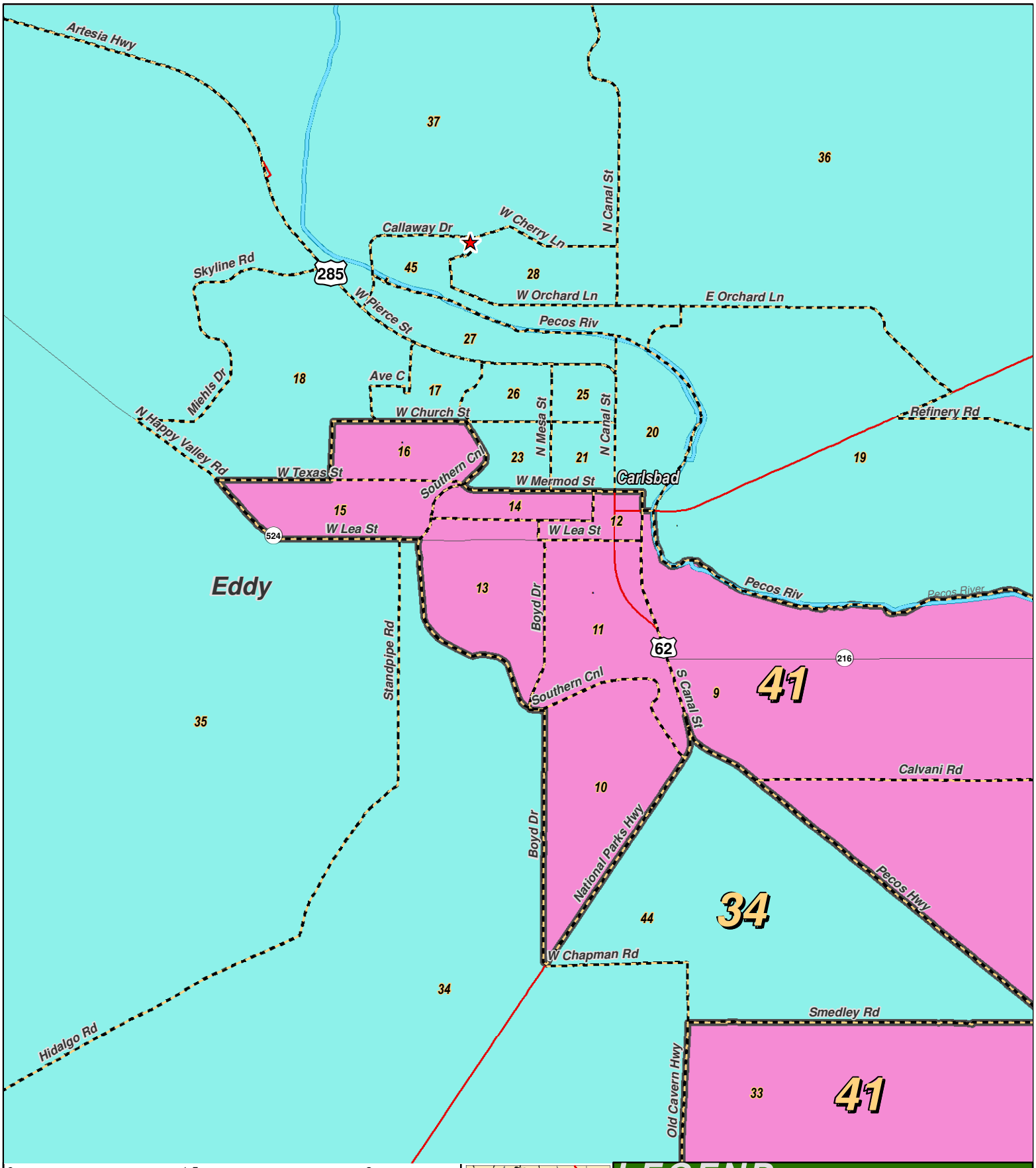

0 1.5 3 Miles

RESEARCH & POLLING INC

For the New Mexico Legislative Council Service

N

NEW MEXICO

LEGEND *Created: July 13, 2011*

Rivers
Counties
Interstate
US Highway
State Highway

Research & Polling, Inc. distributes this map assuming no liability for any errors, omissions, or inaccuracies in the information provided regardless of the cause in reliance upon any maps.

NM Senate: Concept E

Clovis

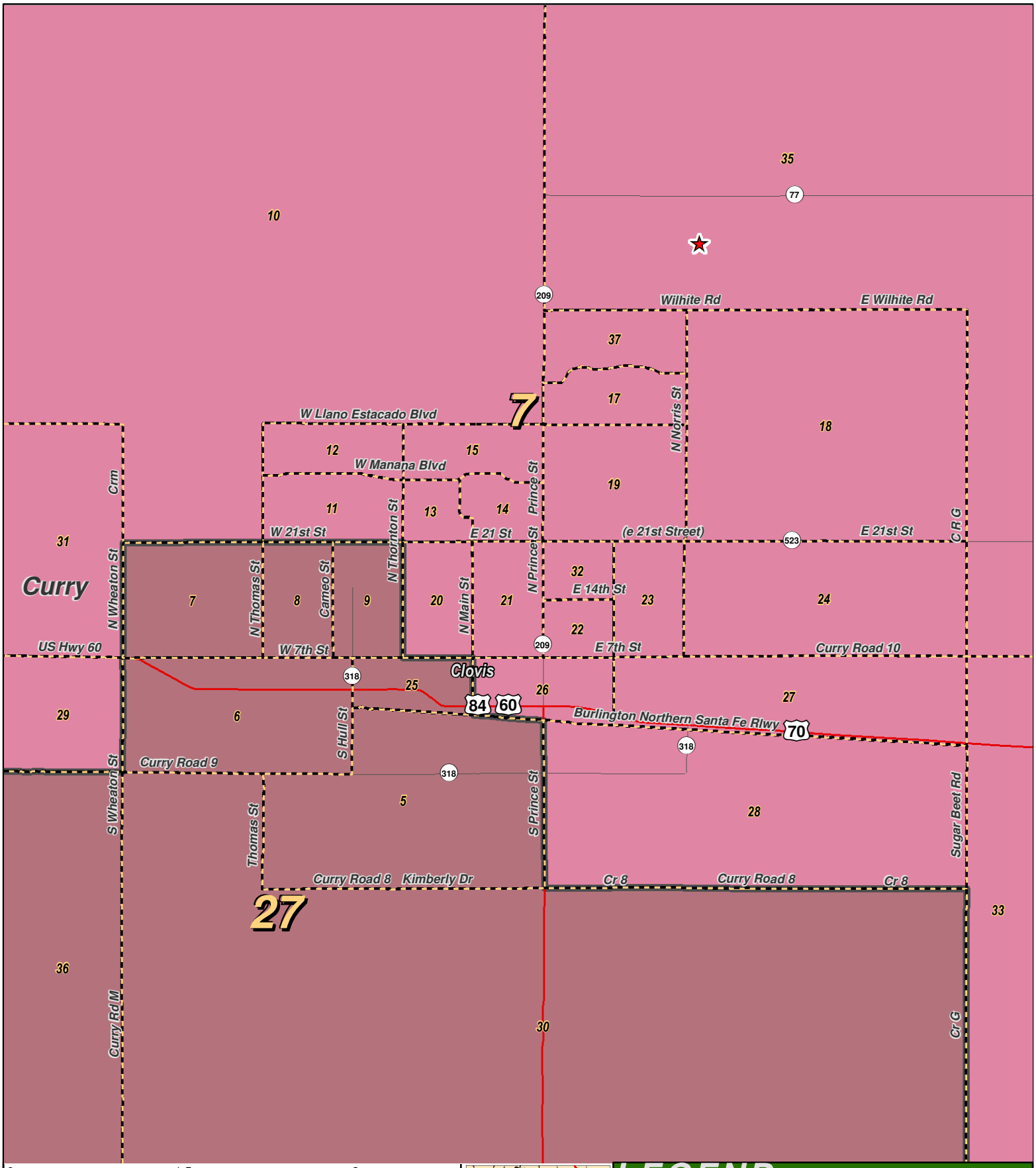

0 1.5 3 Miles

RESEARCH & POLLING INC

For the New Mexico
Legislative Council Service

N

LEGEND

Created: July 13, 2011

- Rivers
- Counties
- Interstate
- US Highway
- State Highway

Research & Polling, Inc. distributes this map assuming no liability for any errors, omissions, or inaccuracies in the information provided regardless of the cause in reliance upon any maps.

NM Senate: Concept E

Corrales

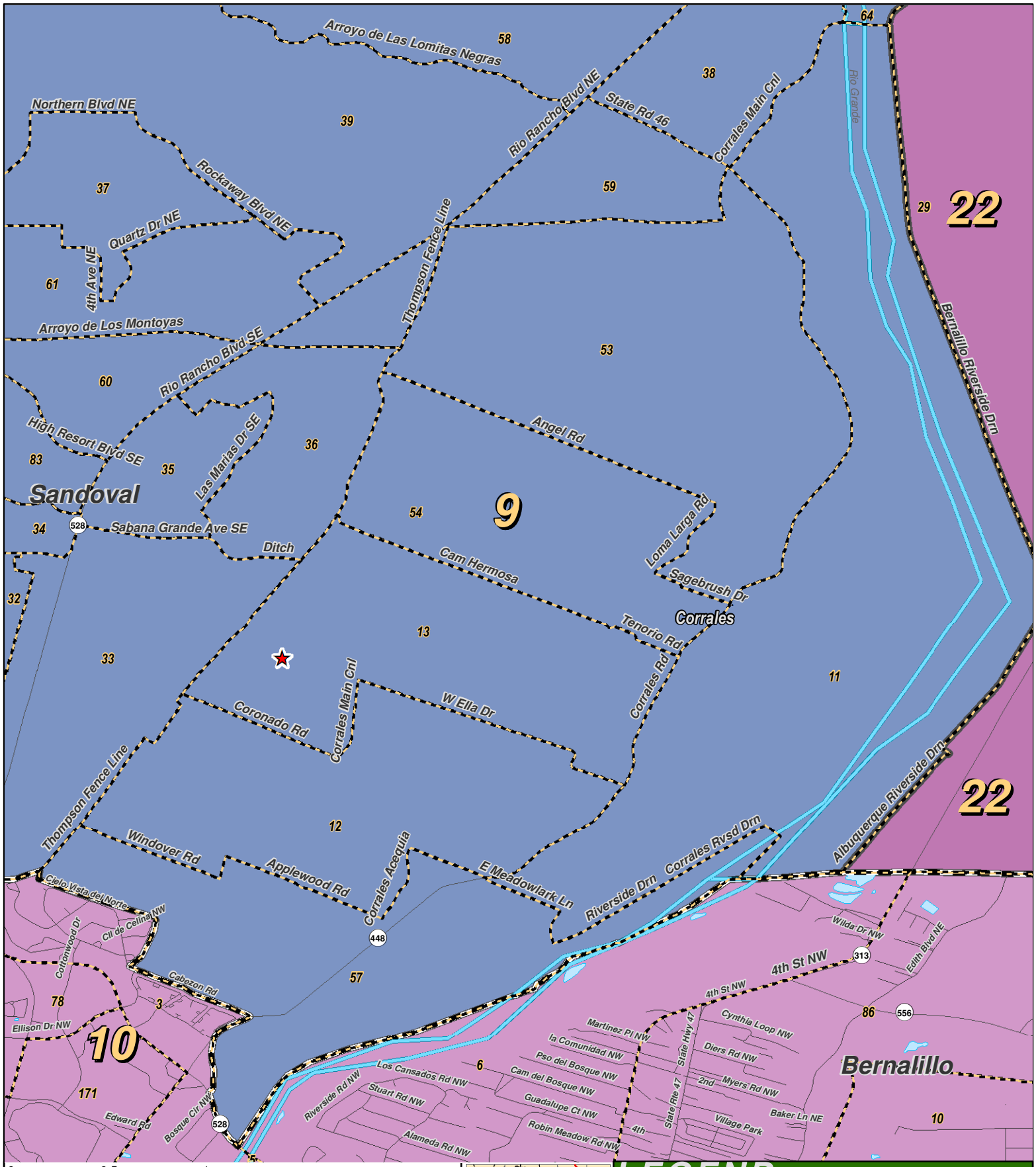

0 0.5 1 Miles

RESEARCH & POLLING INC

For the New Mexico Legislative Council Service

N

NEW MEXICO

LEGEND *Created: July 13, 2011*

Rivers

Counties

Interstate

US Highway

State Highway

Research & Polling, Inc. distributes this map assuming no liability for any errors, omissions, or inaccuracies in the information provided regardless of the cause in reliance upon any maps.

NM Senate: Concept E

Deming

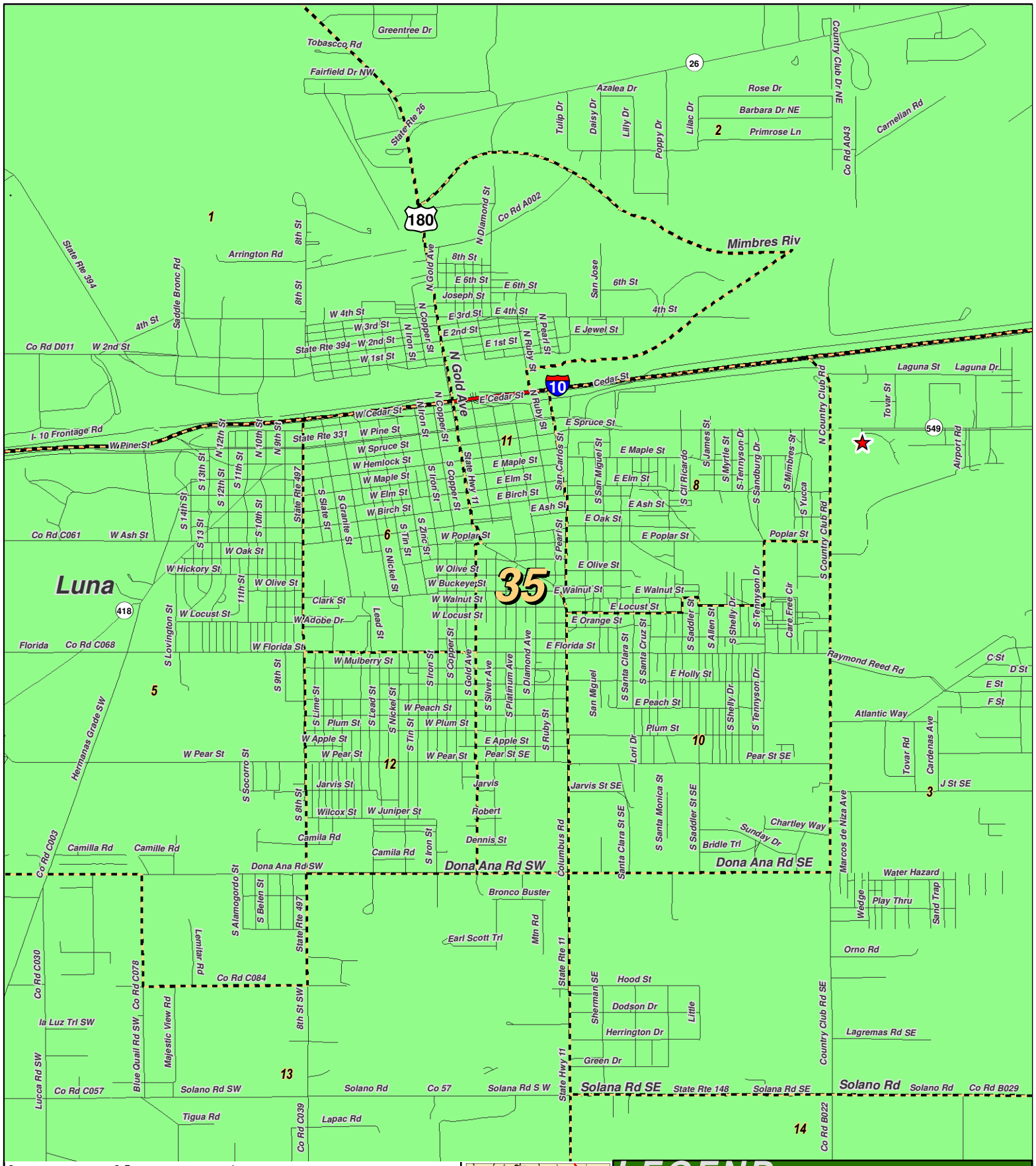

0 0.5 1 Miles

RESEARCH & POLLING INC

For the New Mexico Legislative Council Service

N

NEW MEXICO

LEGEND *Created: July 13, 2011*

Rivers
Counties
Interstate
US Highway
State Highway

Research & Polling, Inc. distributes this map assuming no liability for any errors, omissions, or inaccuracies in the information provided regardless of the cause in reliance upon any maps.

NM Senate: Concept E

Española

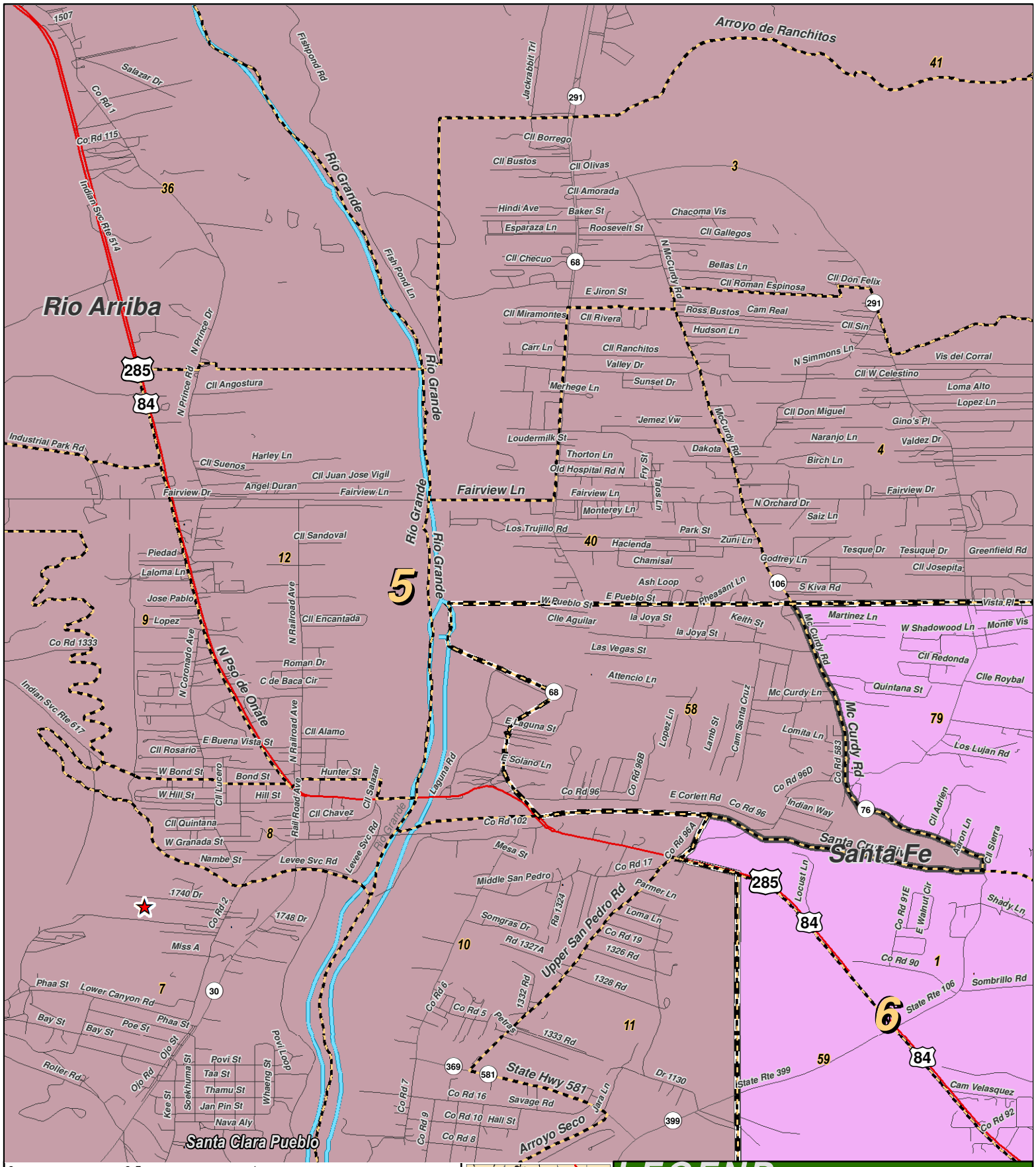

0 0.5 1 Miles

LEGEND

Created: July 13, 2011

- Rivers
- Counties
- Interstate
- US Highway
- State Highway

Research & Polling, Inc. distributes this map assuming no liability for any errors, omissions, or inaccuracies in the information provided regardless of the cause in reliance upon any maps.

RESEARCH & POLLING INC

For the New Mexico Legislative Council Service

NM Senate: Concept E

Farmington

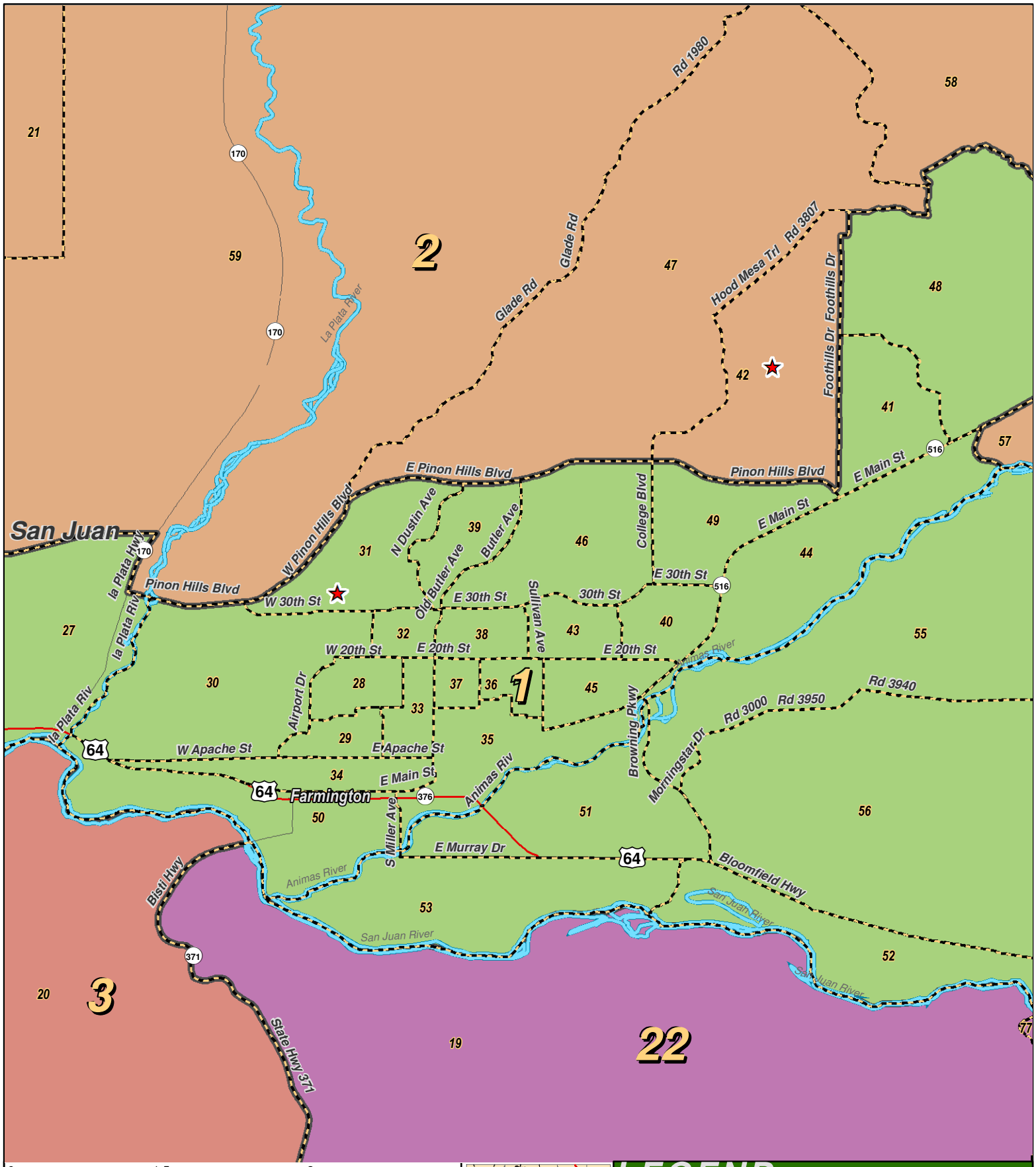

0 1.5 3 Miles

RESEARCH & POLLING INC

For the New Mexico Legislative Council Service

N

NEW MEXICO

LEGEND *Created: July 13, 2011*

Rivers

Counties

Interstate

US Highway

State Highway

Research & Polling, Inc. distributes this map assuming no liability for any errors, omissions, or inaccuracies in the information provided regardless of the cause in reliance upon any maps.

NM Senate: Concept E

Gallup

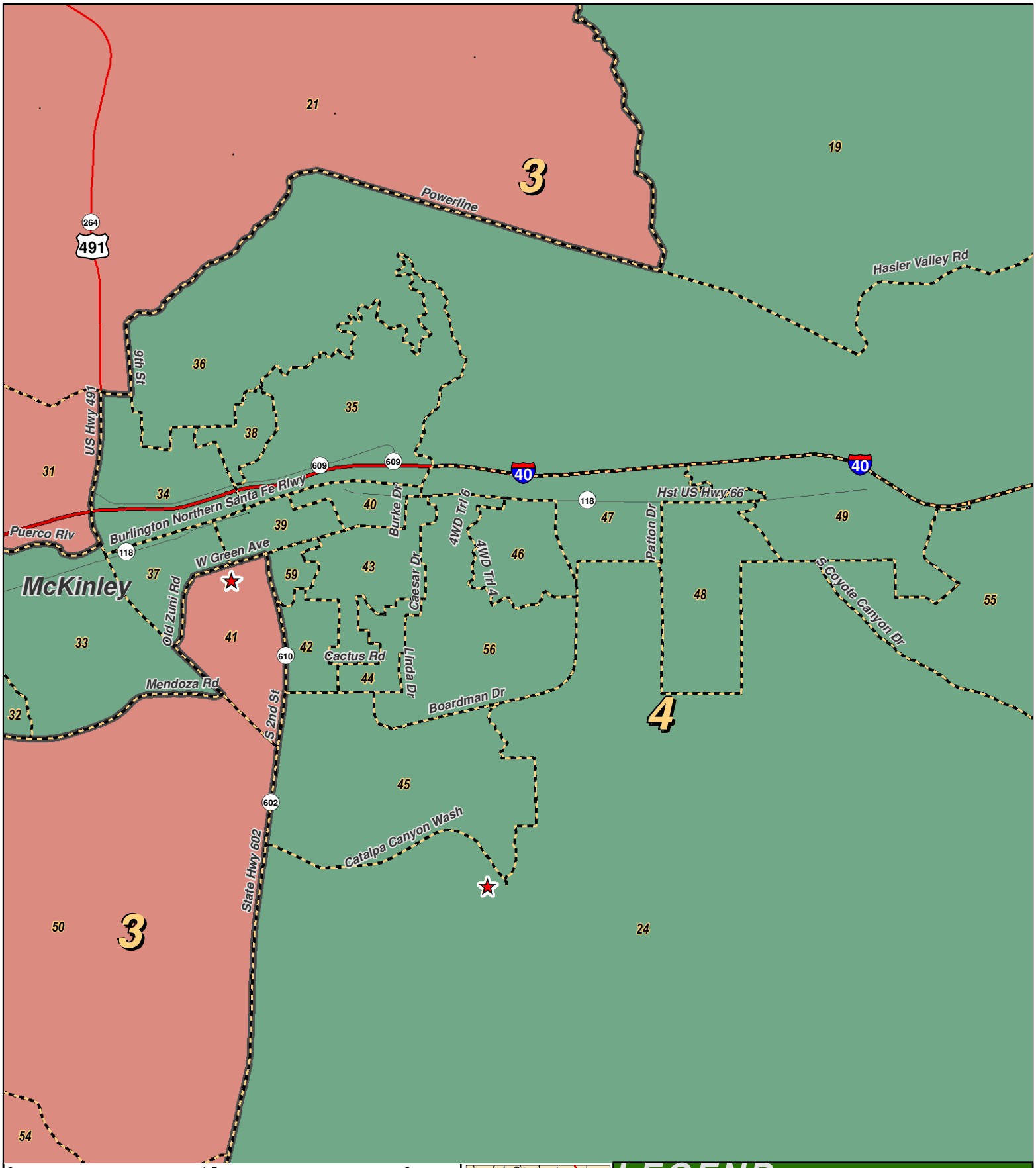

0 1.5 3 Miles

RESEARCH & POLLING INC

For the New Mexico Legislative Council Service

N

LEGEND

Created: July 13, 2011

- Rivers
- Counties
- Interstate
- US Highway
- State Highway

Research & Polling, Inc. distributes this map assuming no liability for any errors, omissions, or inaccuracies in the information provided regardless of the cause in reliance upon any maps.

NM Senate: Concept E

Grants/Milan

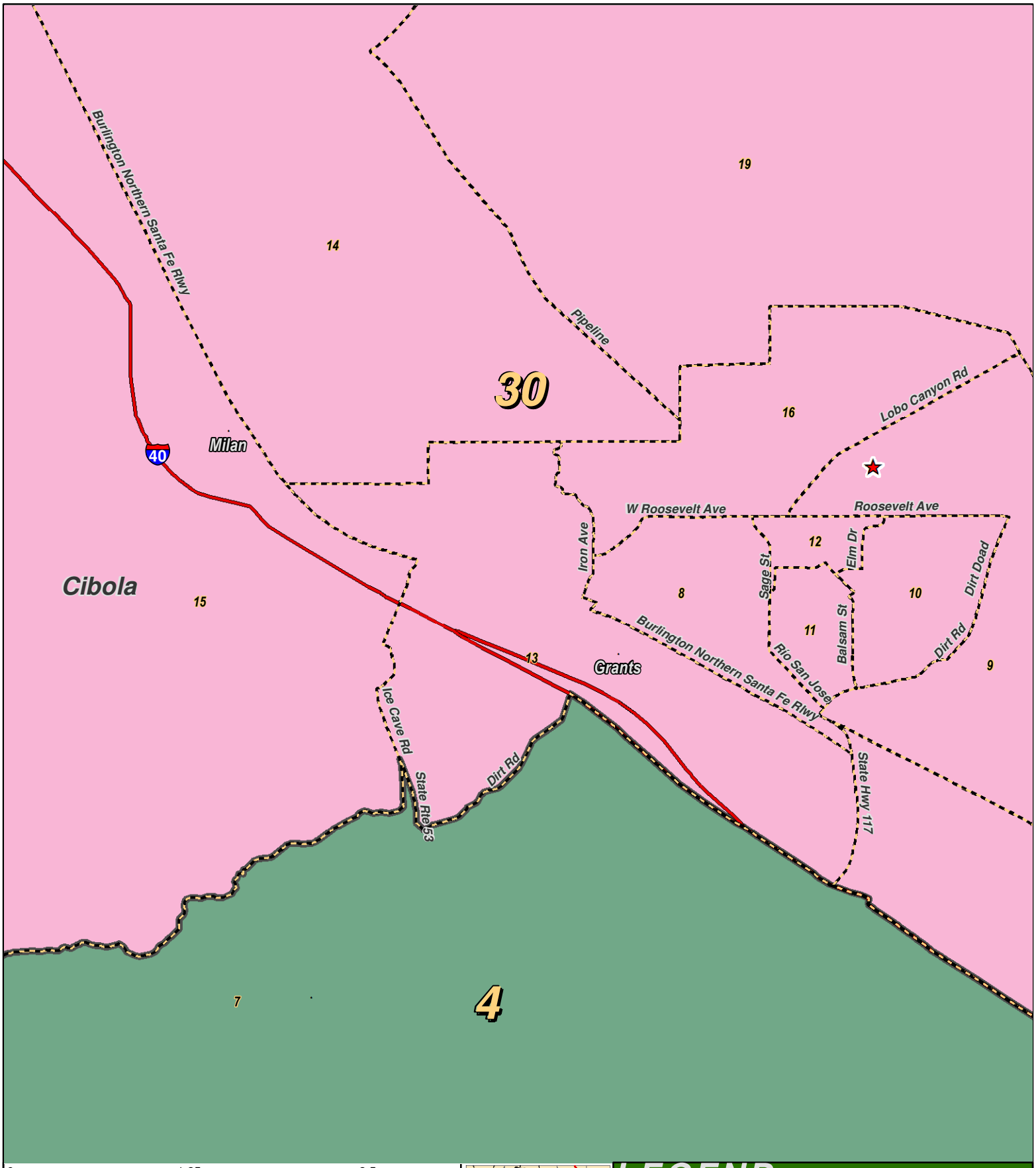

0 1.25 2.5 Miles

RESEARCH & POLLING INC

For the New Mexico Legislative Council Service

LEGEND

Created: July 13, 2011

- Rivers
- Counties
- Interstate
- US Highway
- State Highway

Research & Polling, Inc. distributes this map assuming no liability for any errors, omissions, or inaccuracies in the information provided regardless of the cause in reliance upon any maps.

NM Senate: Concept E

Hobbs

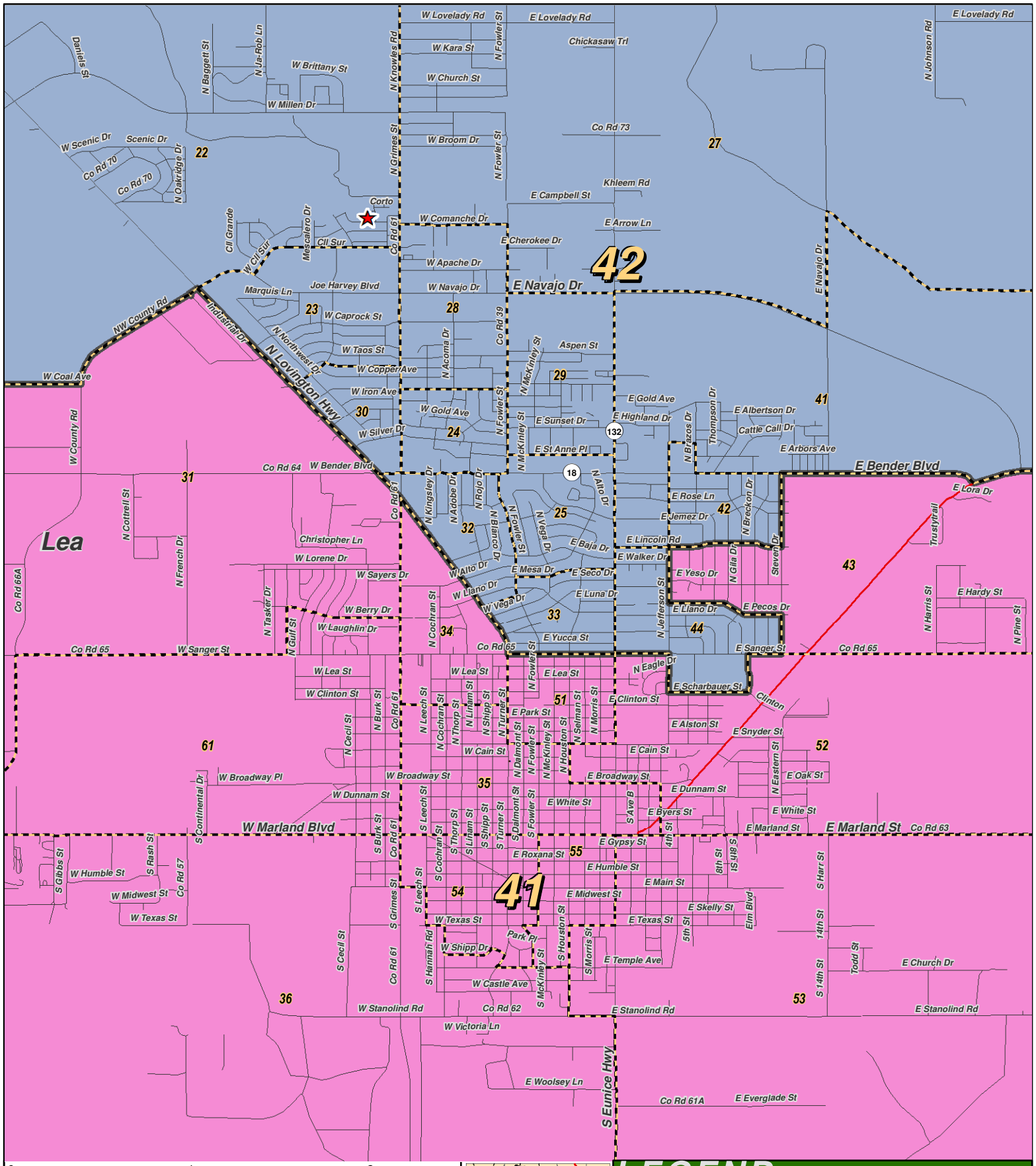

NM Senate: Concept E

Las Cruces

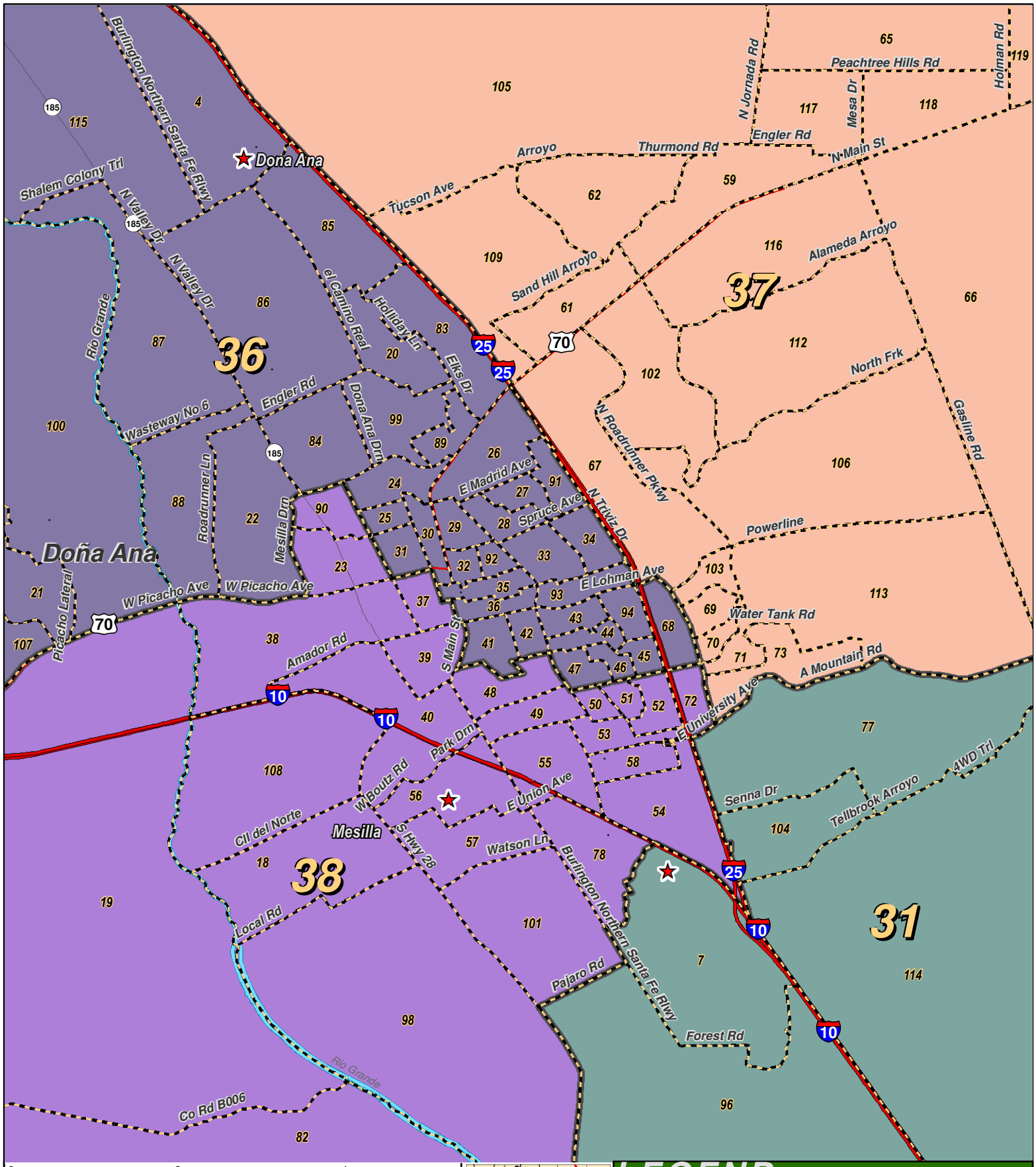

NM Senate: Concept E

Las Vegas

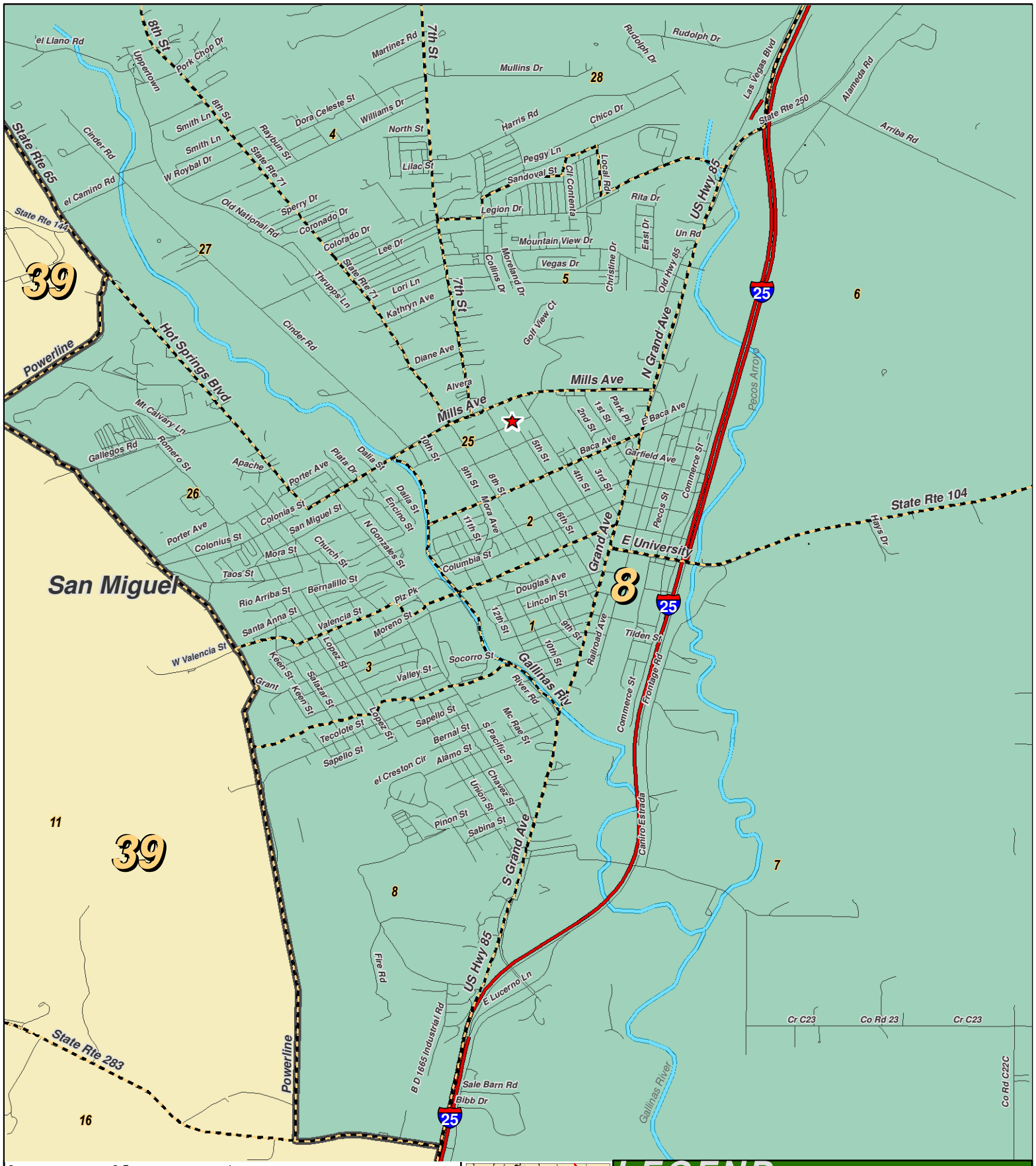

0 0.5 1 Miles

LEGEND

Created: July 13, 2011

- Rivers
- Counties
- Interstate
- US Highway
- State Highway

Research & Polling, Inc. distributes this map assuming no liability for any errors, omissions, or inaccuracies in the information provided regardless of the cause in reliance upon any maps.

RESEARCH & POLLING INC

For the New Mexico Legislative Council Service

NM Senate: Concept E

Los Alamos/White Rock

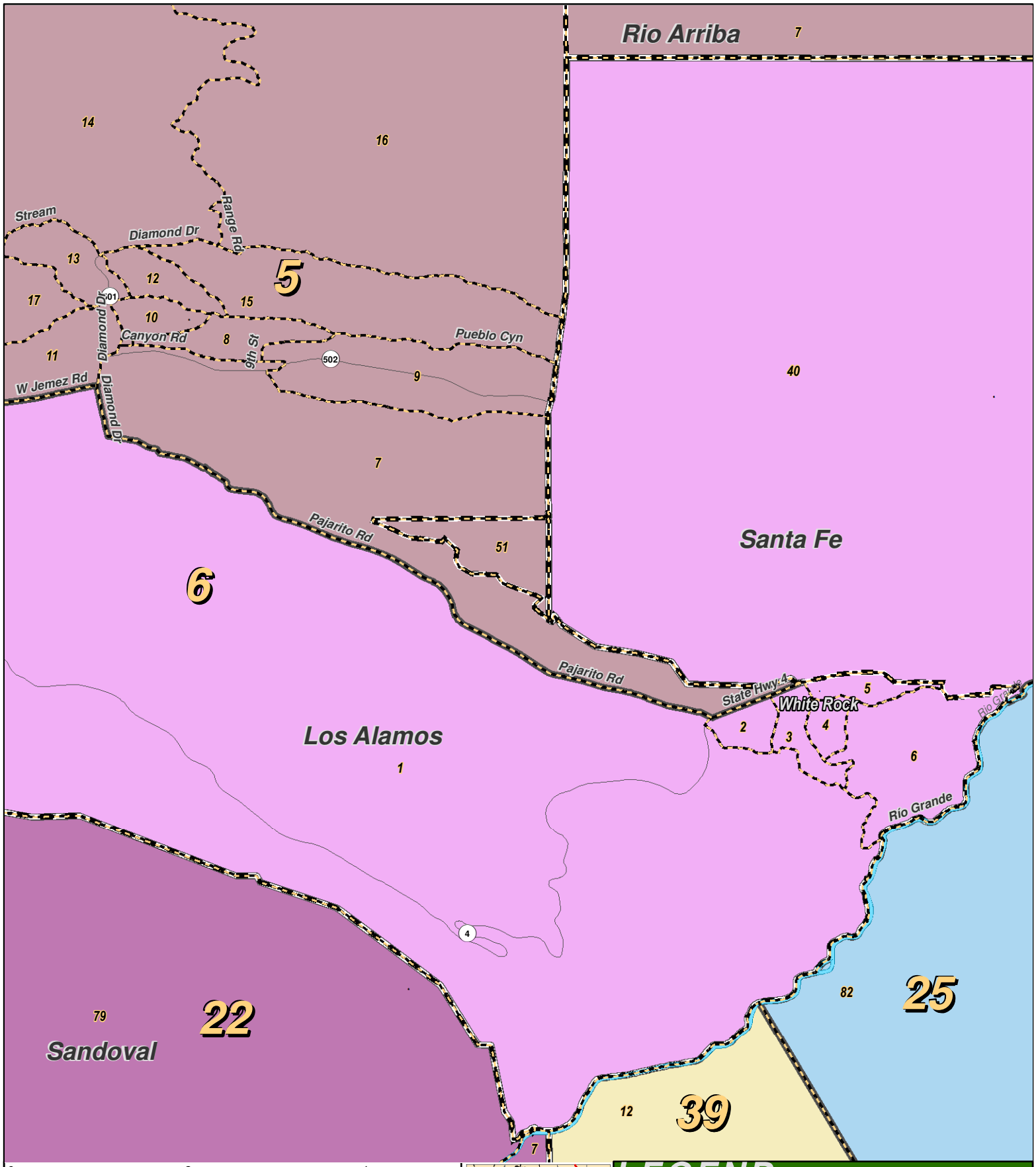

0 2 4 Miles

RESEARCH & POLLING INC

For the New Mexico Legislative Council Service

N

NEW MEXICO

LEGEND

Created: July 13, 2011

Rivers

Counties

Interstate

US Highway

State Highway

Research & Polling, Inc. distributes this map assuming no liability for any errors, omissions, or inaccuracies in the information provided regardless of the cause in reliance upon any maps.

NM Senate: Concept E

Los Lunas

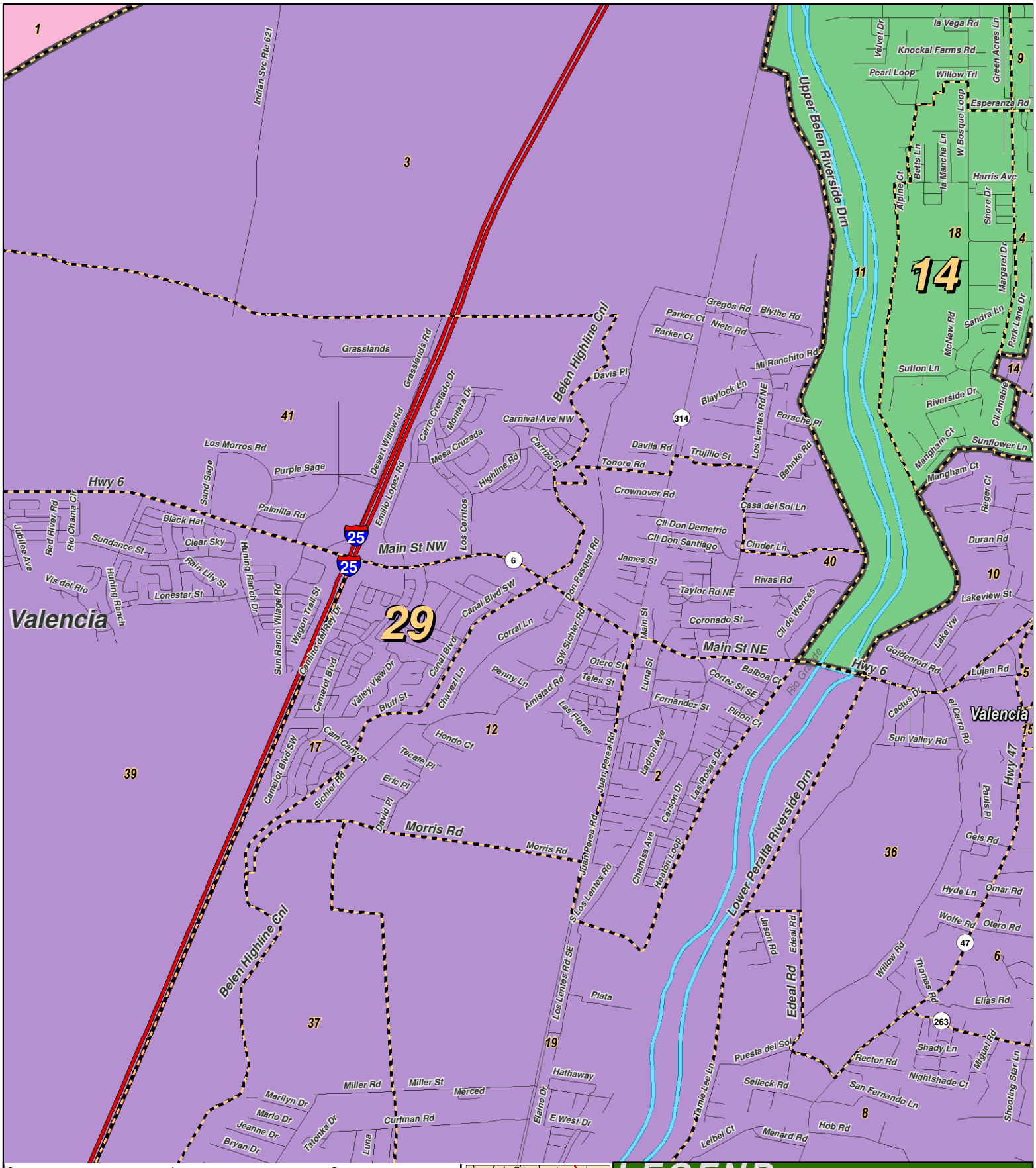

0 1 2 Miles

RESEARCH & POLLING INC

For the New Mexico Legislative Council Service

LEGEND

Created: July 13, 2011

- Rivers
- Counties
- Interstate
- US Highway
- State Highway

Research & Polling, Inc. distributes this map assuming no liability for any errors, omissions, or inaccuracies in the information provided regardless of the cause in reliance upon any maps.

NM Senate: Concept E

Lovington

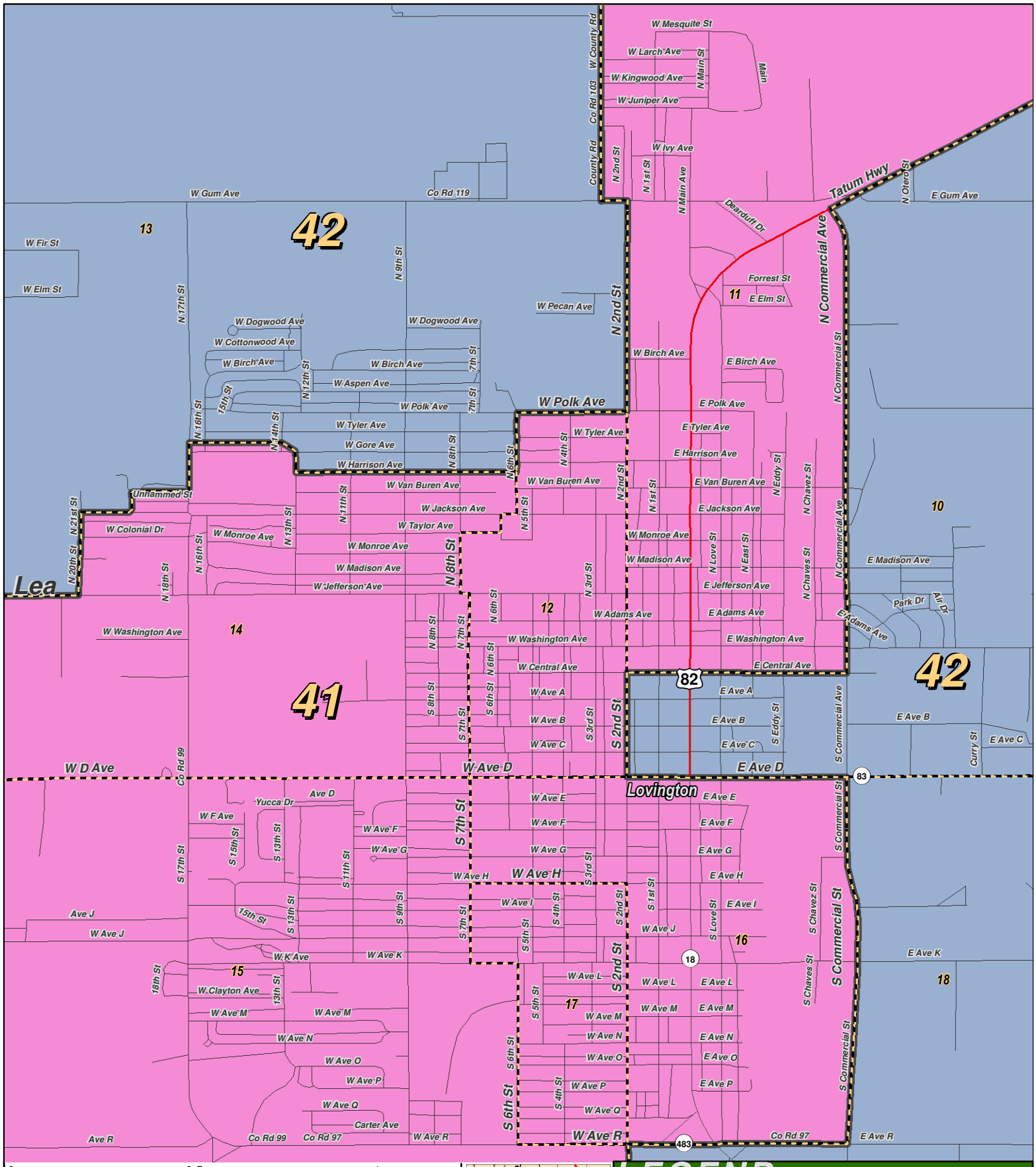

LEGEND Created: July 13, 2011

- Rivers
- Counties
- Interstate
- US Highway
- State Highway

Research & Polling, Inc. distributes this map assuming no liability for any errors, omissions, or inaccuracies in the information provided regardless of the cause in reliance upon any maps.

RESEARCH & POLLING INC

For the New Mexico Legislative Council Service

NM Senate: Concept E

Portales

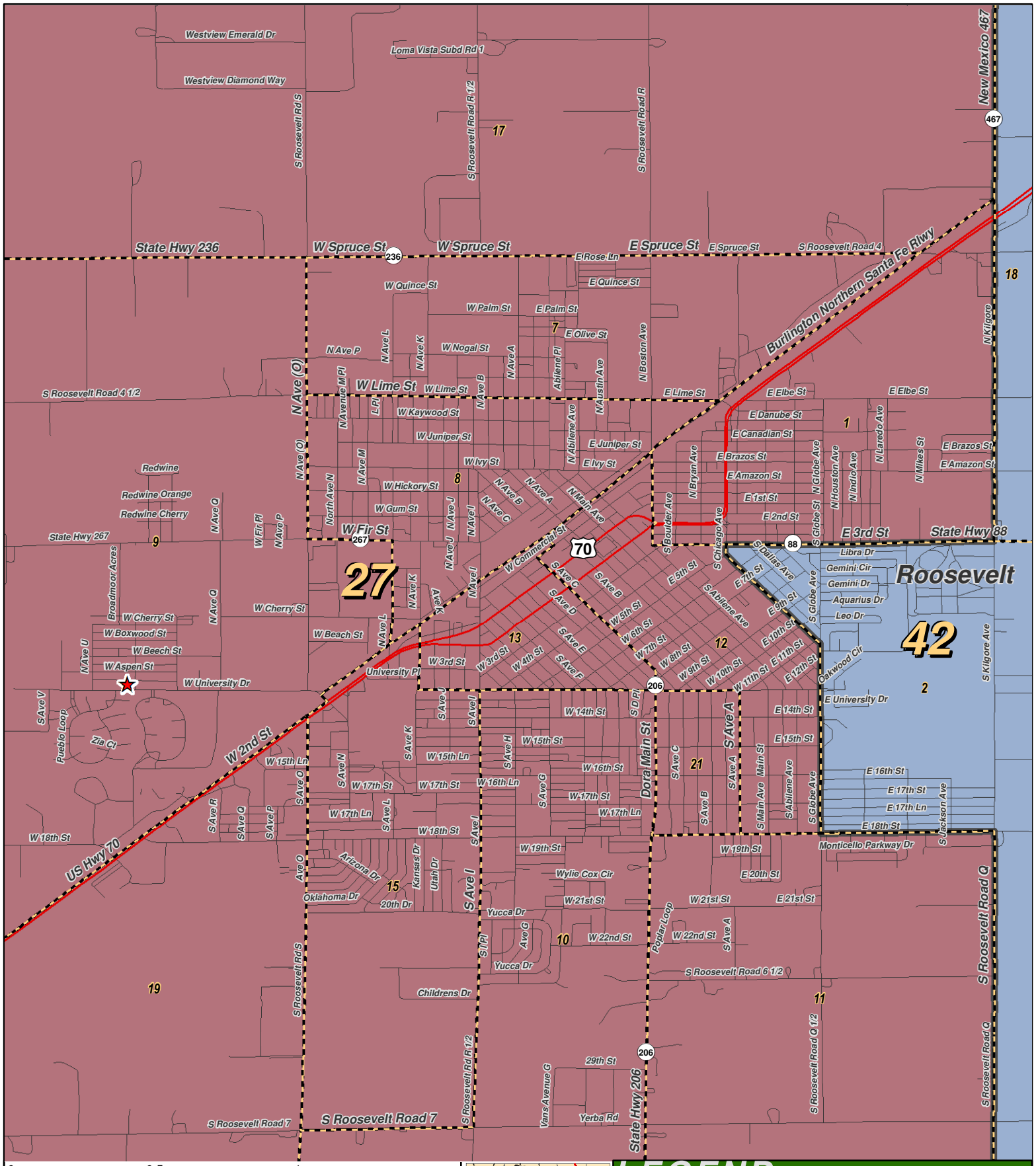

NM Senate: Concept E

Western Rio Arriba County

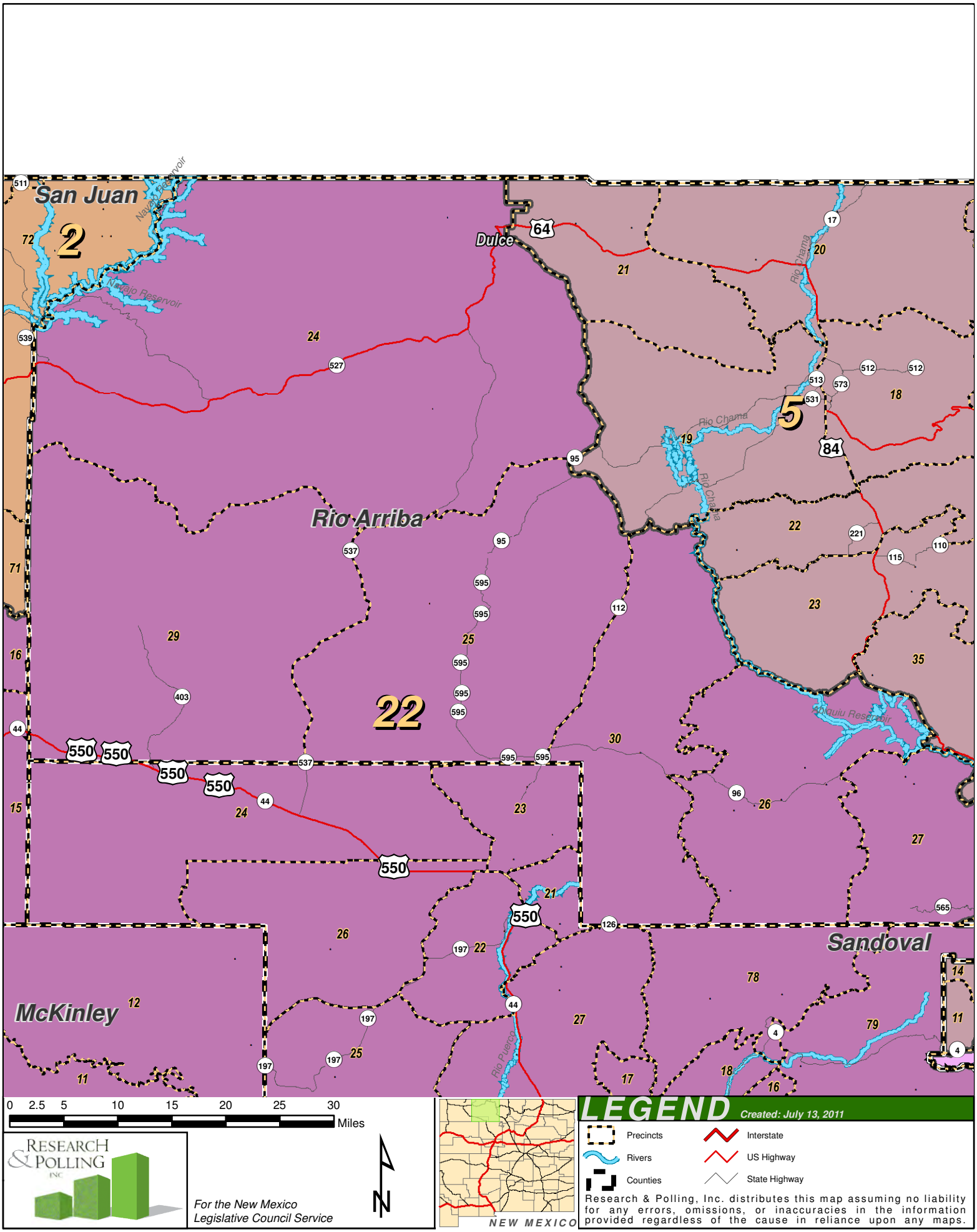

NM Senate: Concept E

Rio Rancho

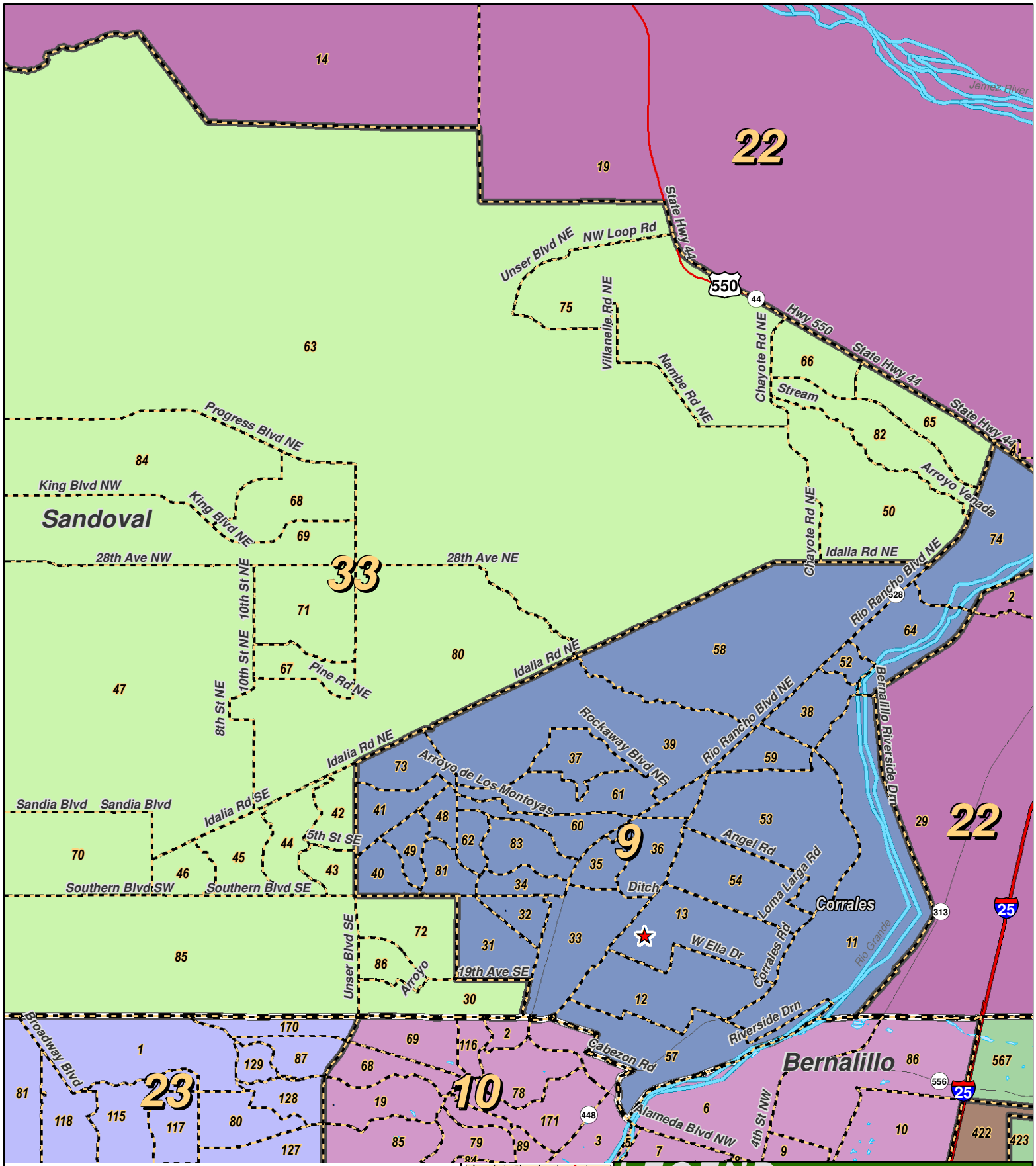

0 2.5 5 Miles

RESEARCH & POLLING INC

For the New Mexico Legislative Council Service

NEW MEXICO

LEGEND

Created: July 13, 2011

Rivers
Counties
Interstate
US Highway
State Highway

Research & Polling, Inc. distributes this map assuming no liability for any errors, omissions, or inaccuracies in the information provided regardless of the cause in reliance upon any maps.

NM Senate: Concept E

Roswell

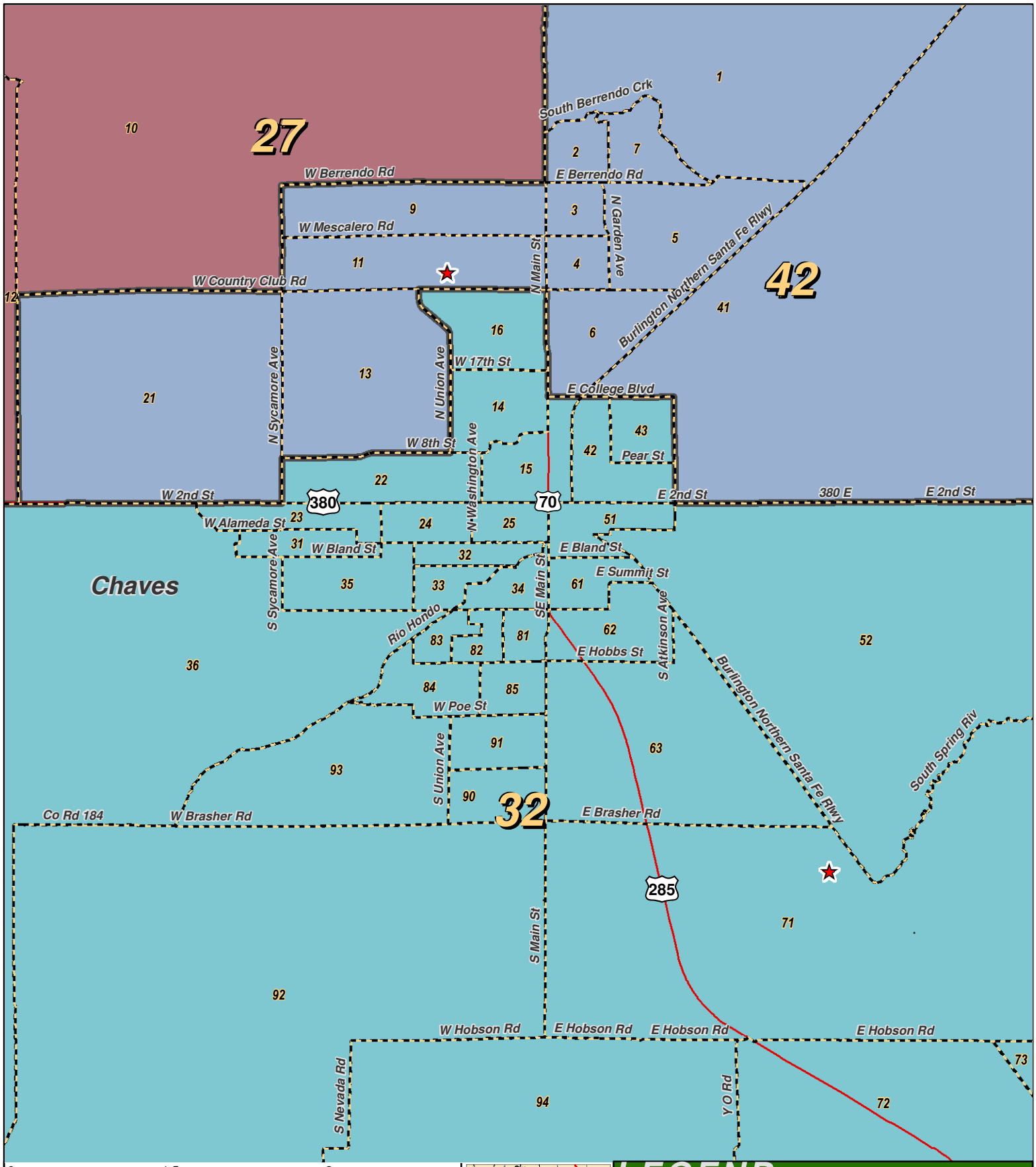

0 1.5 3 Miles

RESEARCH & POLLING INC

For the New Mexico Legislative Council Service

N

NEW MEXICO

LEGEND

Created: July 13, 2011

Rivers
Counties
Interstate
US Highway
State Highway

Research & Polling, Inc. distributes this map assuming no liability for any errors, omissions, or inaccuracies in the information provided regardless of the cause in reliance upon any maps.

NM Senate: Concept E

Sandoval County

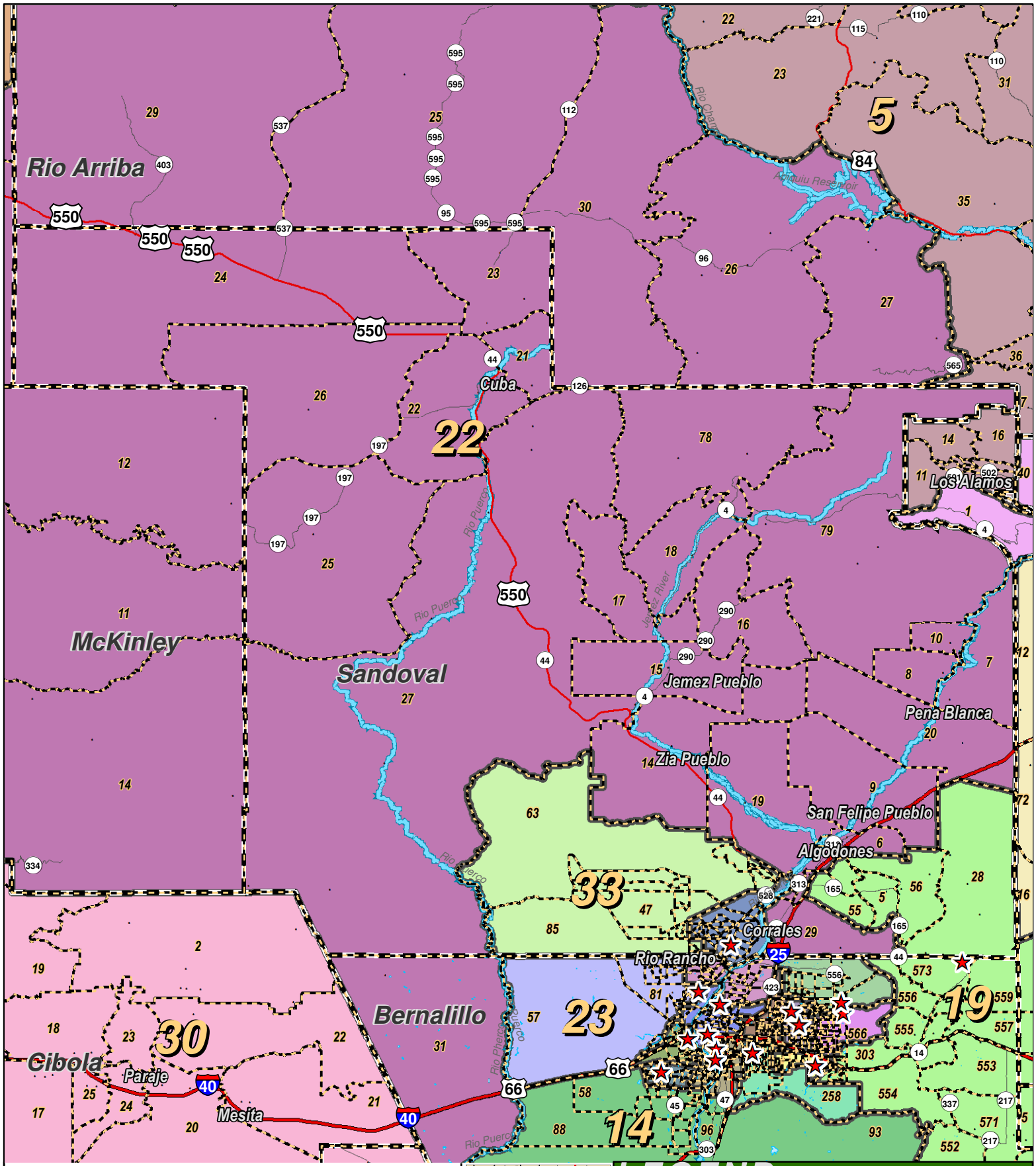

0 2.5 5 10 15 20 25 30 35 Miles

RESEARCH & POLLING INC

For the New Mexico Legislative Council Service

N

NEW MEXICO

LEGEND

Created: July 13, 2011

- Precincts
- Rivers
- Counties
- Interstate
- US Highway
- State Highway

Research & Polling, Inc. distributes this map assuming no liability for any errors, omissions, or inaccuracies in the information provided regardless of the cause in reliance upon any maps.

NM Senate: Concept E

Santa Fe

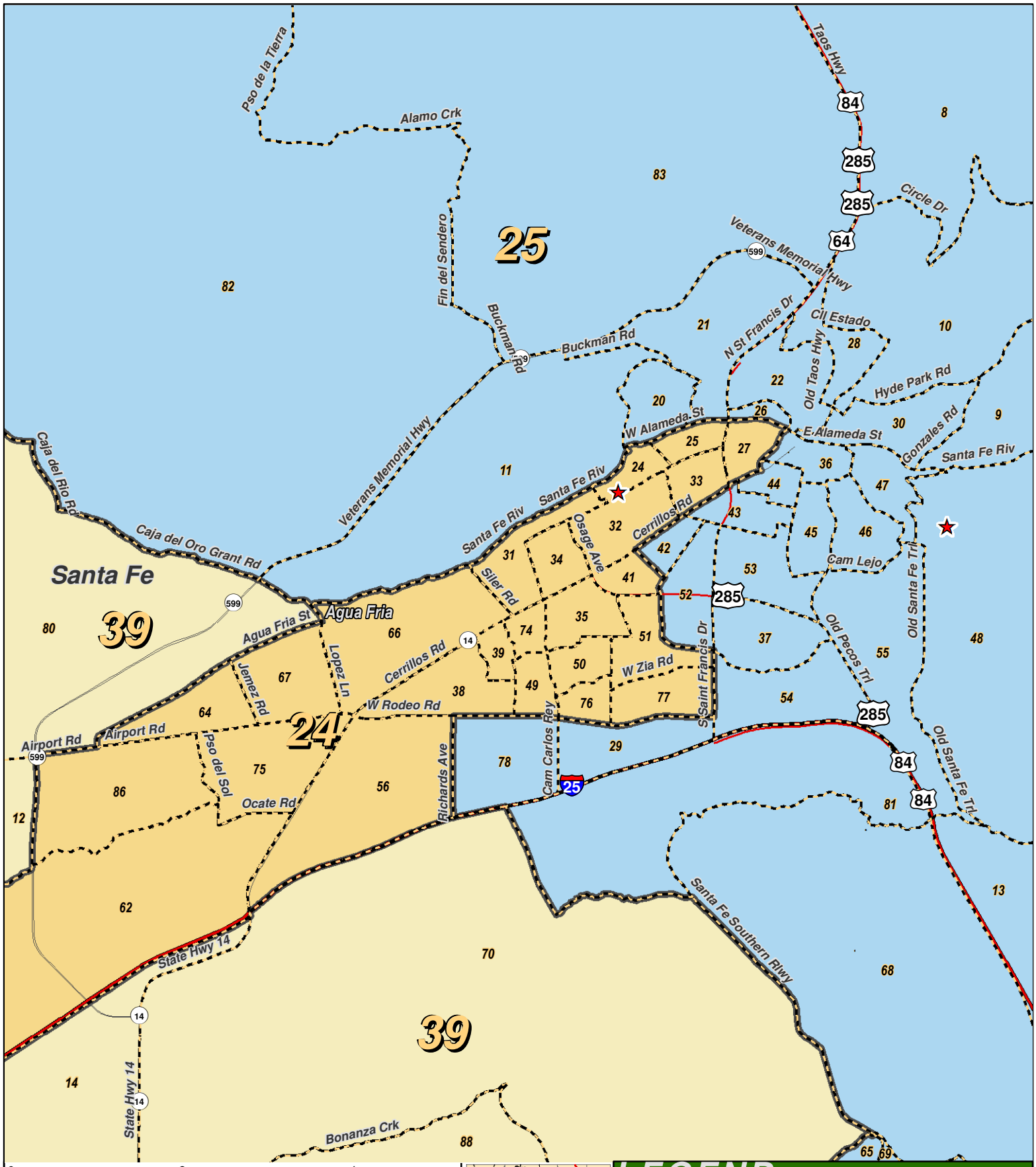

LEGEND

Created: July 13, 2011

- Rivers
- Counties
- Interstate
- US Highway
- State Highway

Research & Polling, Inc. distributes this map assuming no liability for any errors, omissions, or inaccuracies in the information provided regardless of the cause in reliance upon any maps.

RESEARCH & POLLING INC

For the New Mexico Legislative Council Service

NM Senate: Concept E

Taos

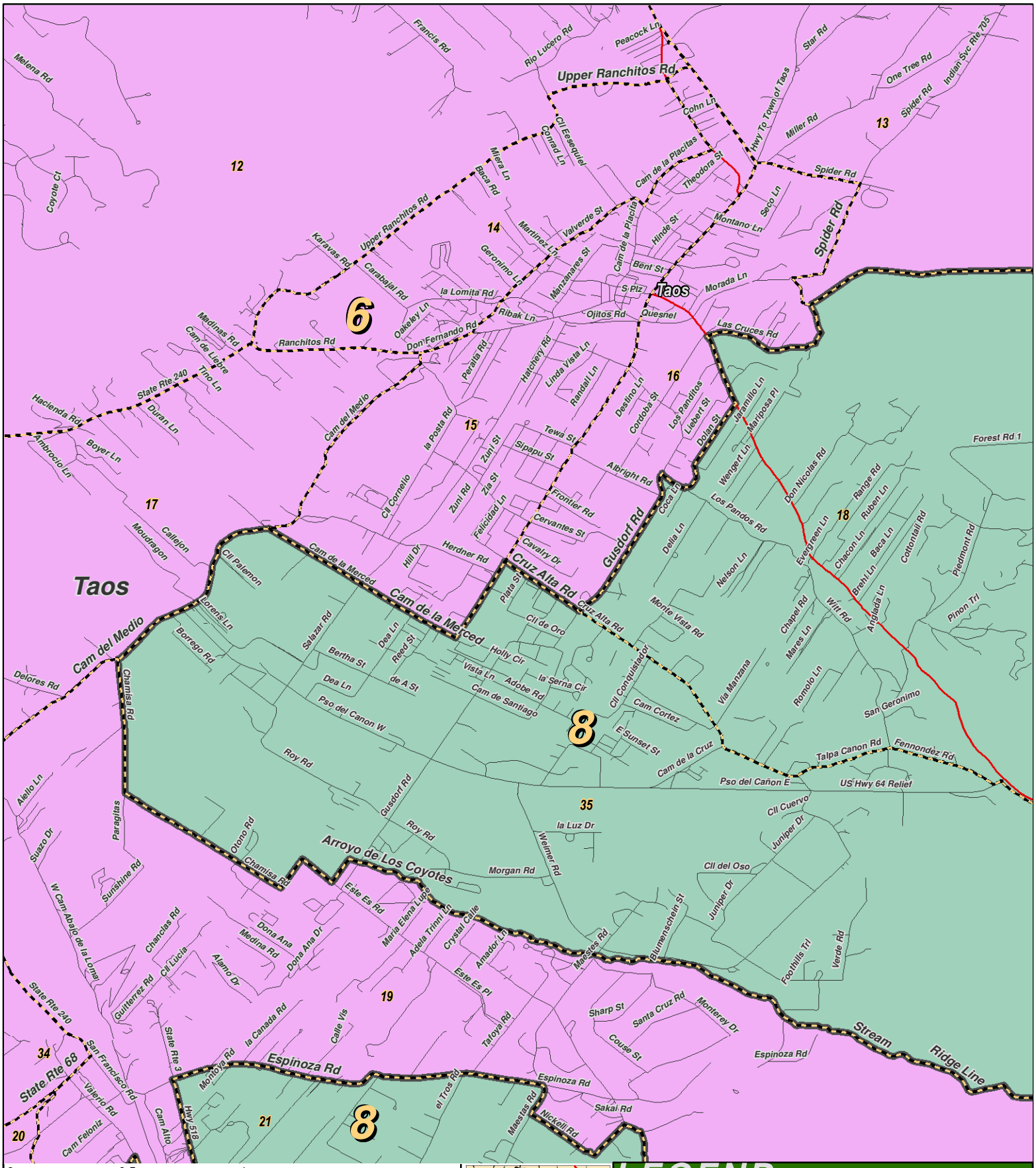

NM Senate: Concept E

Zuni/Ramah

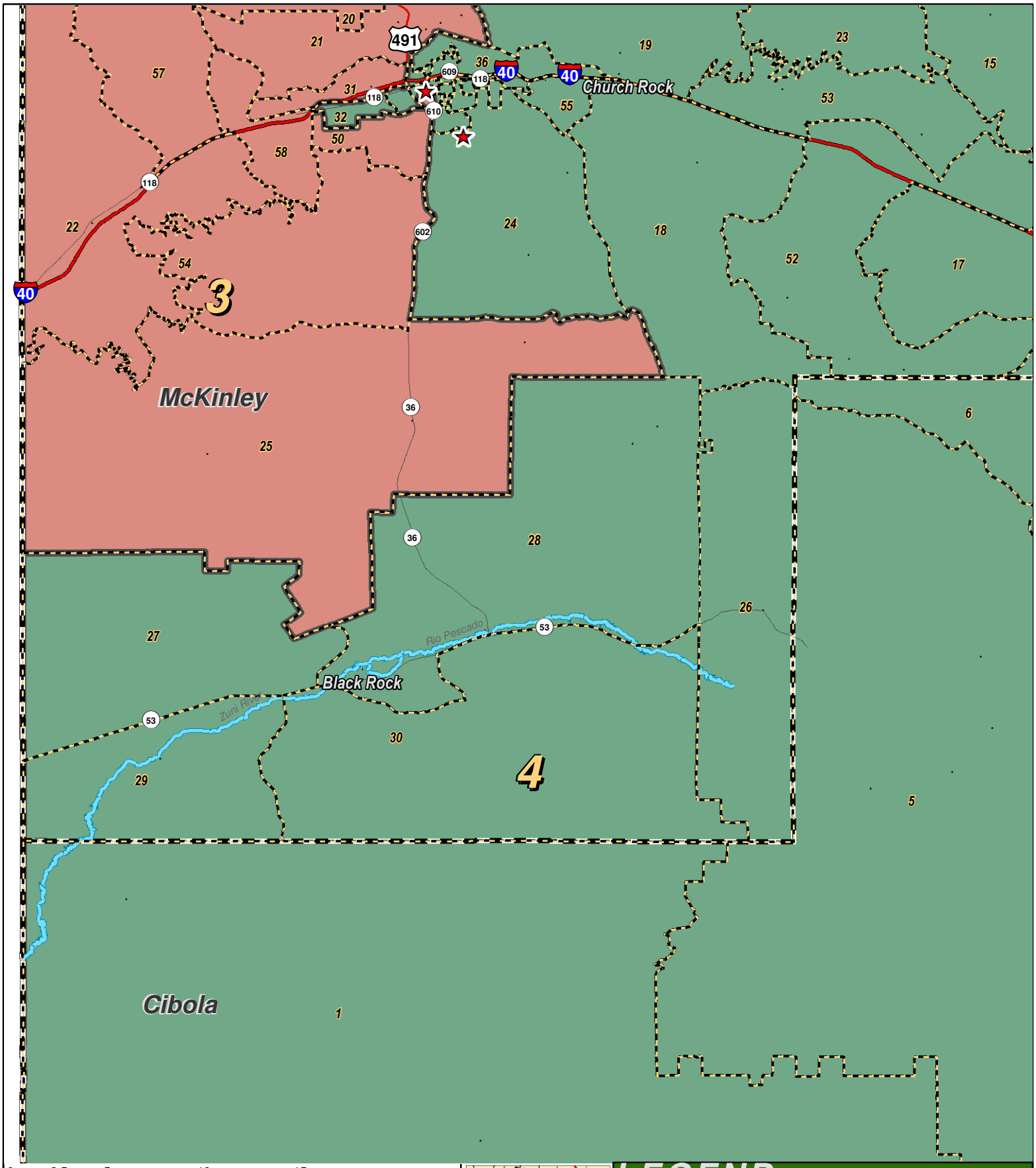

0 2.5 5 10 15 Miles

RESEARCH & POLLING INC

For the New Mexico Legislative Council Service

N

NEW MEXICO

LEGEND

Created: July 13, 2011

- Precincts
- Rivers
- Counties
- Interstate
- US Highway
- State Highway

Research & Polling, Inc. distributes this map assuming no liability for any errors, omissions, or inaccuracies in the information provided regardless of the cause in reliance upon any maps.

						Non-Hispanic Origin									
District	Pop	Deviation		Hispanic		White		Native American		Black		Asian		Other Races	
1	49,485	457	0.9%	11,579	23.4%	25,319	51.2%	10,773	21.8%	395	0.8%	257	0.5%	1,162	2.3%
18+	35,503			7,159	20.2%	20,083	56.6%	7,195	20.3%	295	0.8%	207	0.6%	564	1.6%
2	48,349	-679	-1.4%	11,765	24.3%	27,468	56.8%	7,810	16.2%	176	0.4%	150	0.3%	980	2.0%
18+	34,553			7,284	21.1%	21,337	61.8%	5,176	15.0%	115	0.3%	122	0.4%	519	1.5%
3	47,878	-1,150	-2.3%	3,188	6.7%	2,531	5.3%	41,132	85.9%	84	0.2%	127	0.3%	816	1.7%
18+	32,859			1,953	5.9%	2,098	6.4%	28,296	86.1%	70	0.2%	106	0.3%	336	1.0%
4	46,644	-2,384	-4.9%	7,882	16.9%	7,130	15.3%	29,981	64.3%	269	0.6%	450	1.0%	932	2.0%
18+	32,474			5,149	15.9%	6,018	18.5%	20,302	62.5%	216	0.7%	345	1.1%	444	1.4%
5	48,883	-145	-0.3%	30,321	62.0%	13,793	28.2%	2,870	5.9%	165	0.3%	1,030	2.1%	704	1.4%
18+	37,130			22,234	59.9%	11,462	30.9%	2,078	5.6%	132	0.4%	769	2.1%	455	1.2%
6	48,583	-445	-0.9%	26,991	55.6%	17,238	35.5%	3,137	6.5%	136	0.3%	387	0.8%	694	1.4%
18+	37,641			19,717	52.4%	14,772	39.2%	2,264	6.0%	111	0.3%	296	0.8%	481	1.3%
7	50,963	1,935	3.9%	18,027	35.4%	28,929	56.8%	353	0.7%	2,004	3.9%	605	1.2%	1,045	2.1%
18+	38,001			12,013	31.6%	23,200	61.1%	281	0.7%	1,458	3.8%	494	1.3%	555	1.5%
8	47,785	-1,243	-2.5%	32,148	67.3%	13,855	29.0%	523	1.1%	426	0.9%	315	0.7%	518	1.1%
18+	37,629			24,119	64.1%	12,026	32.0%	426	1.1%	402	1.1%	270	0.7%	386	1.0%
9	47,764	-1,264	-2.6%	14,971	31.3%	29,009	60.7%	1,029	2.2%	983	2.1%	694	1.5%	1,078	2.3%
18+	37,253			10,317	27.7%	24,203	65.0%	787	2.1%	771	2.1%	565	1.5%	610	1.6%
10	49,096	68	0.1%	21,864	44.5%	22,372	45.6%	1,697	3.5%	1,090	2.2%	1,046	2.1%	1,027	2.1%
18+	37,246			15,243	40.9%	18,514	49.7%	1,214	3.3%	828	2.2%	822	2.2%	625	1.7%
11	46,767	-2,261	-4.6%	39,041	83.5%	4,944	10.6%	1,102	2.4%	921	2.0%	244	0.5%	515	1.1%
18+	30,430			24,467	80.4%	4,001	13.1%	769	2.5%	699	2.3%	208	0.7%	286	0.9%
12	46,631	-2,397	-4.9%	29,643	63.6%	12,530	26.9%	1,580	3.4%	1,280	2.7%	763	1.6%	835	1.8%
18+	36,860			21,691	58.8%	11,440	31.0%	1,333	3.6%	1,099	3.0%	669	1.8%	628	1.7%

						Non-Hispanic Origin									
District	Pop	Deviation		Hispanic		White		Native American		Black		Asian		Other Races	
13	48,746	-282	-0.6%	27,557	56.5%	17,447	35.8%	1,845	3.8%	722	1.5%	403	0.8%	772	1.6%
18+	38,181			20,070	52.6%	15,192	39.8%	1,462	3.8%	578	1.5%	343	0.9%	536	1.4%
14	49,164	136	0.3%	32,871	66.9%	10,618	21.6%	3,959	8.1%	868	1.8%	264	0.5%	584	1.2%
18+	35,657			22,298	62.5%	9,071	25.4%	3,006	8.4%	720	2.0%	198	0.6%	364	1.0%
15	51,230	2,202	4.5%	20,957	40.9%	23,473	45.8%	3,086	6.0%	1,369	2.7%	1,241	2.4%	1,104	2.2%
18+	40,754			15,142	37.2%	20,525	50.4%	2,254	5.5%	1,115	2.7%	1,000	2.5%	718	1.8%
16	46,834	-2,194	-4.5%	14,560	31.1%	25,829	55.2%	1,994	4.3%	1,794	3.8%	1,264	2.7%	1,393	3.0%
18+	38,602			10,943	28.3%	22,663	58.7%	1,542	4.0%	1,438	3.7%	1,098	2.8%	918	2.4%
17	47,519	-1,509	-3.1%	26,301	55.3%	13,884	29.2%	2,899	6.1%	1,835	3.9%	1,593	3.4%	1,007	2.1%
18+	34,826			17,263	49.6%	12,247	35.2%	2,042	5.9%	1,377	4.0%	1,275	3.7%	622	1.8%
18	49,902	874	1.8%	15,053	30.2%	29,264	58.6%	1,821	3.6%	1,289	2.6%	1,333	2.7%	1,142	2.3%
18+	40,103			10,870	27.1%	25,071	62.5%	1,341	3.3%	1,024	2.6%	1,080	2.7%	717	1.8%
19	48,138	-890	-1.8%	11,551	24.0%	33,323	69.2%	683	1.4%	637	1.3%	1,025	2.1%	919	1.9%
18+	38,798			8,123	20.9%	28,330	73.0%	513	1.3%	489	1.3%	768	2.0%	575	1.5%
20	49,050	22	0.0%	14,172	28.9%	29,458	60.1%	1,464	3.0%	1,356	2.8%	1,389	2.8%	1,211	2.5%
18+	39,076			9,971	25.5%	25,206	64.5%	1,058	2.7%	1,037	2.7%	1,105	2.8%	699	1.8%
21	48,740	-288	-0.6%	9,448	19.4%	34,317	70.4%	535	1.1%	685	1.4%	2,683	5.5%	1,072	2.2%
18+	38,068			6,579	17.3%	28,005	73.6%	409	1.1%	532	1.4%	1,953	5.1%	590	1.5%
22	47,227	-1,801	-3.7%	11,406	24.2%	6,267	13.3%	28,819	61.0%	122	0.3%	80	0.2%	533	1.1%
18+	33,279			8,090	24.3%	5,258	15.8%	19,506	58.6%	93	0.3%	73	0.2%	259	0.8%
23	49,287	259	0.5%	22,593	45.8%	21,811	44.3%	1,308	2.7%	1,373	2.8%	960	1.9%	1,242	2.5%
18+	34,580			14,601	42.2%	16,711	48.3%	921	2.7%	977	2.8%	748	2.2%	622	1.8%
24	50,089	1,061	2.2%	33,957	67.8%	13,830	27.6%	721	1.4%	335	0.7%	552	1.1%	694	1.4%
18+	37,503			23,574	62.9%	12,180	32.5%	555	1.5%	289	0.8%	434	1.2%	471	1.3%

						Non-Hispanic Origin									
District	Pop	Deviation		Hispanic		White		Native American		Black		Asian		Other Races	
25	48,168	-860	-1.8%	13,240	27.5%	32,670	67.8%	463	1.0%	332	0.7%	655	1.4%	808	1.7%
18+	41,564			10,437	25.1%	29,391	70.7%	375	0.9%	271	0.7%	546	1.3%	544	1.3%
26	49,148	120	0.2%	36,197	73.6%	8,591	17.5%	1,749	3.6%	1,199	2.4%	549	1.1%	863	1.8%
18+	34,788			24,578	70.7%	7,146	20.5%	1,216	3.5%	930	2.7%	417	1.2%	501	1.4%
27	51,366	2,338	4.8%	20,780	40.5%	27,723	54.0%	613	1.2%	1,263	2.5%	291	0.6%	696	1.4%
18+	38,688			13,476	34.8%	23,157	59.9%	443	1.1%	901	2.3%	259	0.7%	452	1.2%
28	46,873	-2,155	-4.4%	22,014	47.0%	22,791	48.6%	745	1.6%	328	0.7%	316	0.7%	679	1.4%
18+	36,799			15,683	42.6%	19,579	53.2%	531	1.4%	254	0.7%	262	0.7%	490	1.3%
29	48,689	-339	-0.7%	28,607	58.8%	17,718	36.4%	937	1.9%	554	1.1%	225	0.5%	648	1.3%
18+	36,387			20,065	55.1%	14,559	40.0%	733	2.0%	446	1.2%	184	0.5%	400	1.1%
30	49,626	598	1.2%	24,819	50.0%	12,971	26.1%	10,552	21.3%	490	1.0%	189	0.4%	605	1.2%
18+	35,942			16,903	47.0%	10,879	30.3%	7,254	20.2%	397	1.1%	146	0.4%	363	1.0%
31	51,448	2,420	4.9%	43,516	84.6%	7,257	14.1%	122	0.2%	226	0.4%	126	0.2%	201	0.4%
18+	35,024			28,251	80.7%	6,252	17.9%	98	0.3%	185	0.5%	102	0.3%	136	0.4%
32	47,129	-1,899	-3.9%	28,592	60.7%	16,501	35.0%	363	0.8%	922	2.0%	192	0.4%	559	1.2%
18+	33,266			18,318	55.1%	13,409	40.3%	308	0.9%	712	2.1%	154	0.5%	365	1.1%
33	51,079	2,051	4.2%	20,908	40.9%	25,025	49.0%	1,461	2.9%	1,360	2.7%	967	1.9%	1,358	2.7%
18+	34,802			12,771	36.7%	18,688	53.7%	998	2.9%	965	2.8%	709	2.0%	671	1.9%
34	50,958	1,930	3.9%	17,361	34.1%	31,220	61.3%	441	0.9%	683	1.3%	471	0.9%	782	1.5%
18+	38,738			11,476	29.6%	25,531	65.9%	348	0.9%	537	1.4%	371	1.0%	475	1.2%
35	49,801	773	1.6%	27,422	55.1%	21,083	42.3%	321	0.6%	262	0.5%	201	0.4%	512	1.0%
18+	37,499			18,118	48.3%	18,366	49.0%	257	0.7%	206	0.5%	174	0.5%	378	1.0%
36	51,463	2,435	5.0%	32,710	63.6%	16,729	32.5%	418	0.8%	715	1.4%	301	0.6%	590	1.1%
18+	38,324			22,434	58.5%	14,337	37.4%	316	0.8%	569	1.5%	262	0.7%	406	1.1%

						Non-Hispanic Origin									
District	**Pop**	**Deviation**		**Hispanic**		**White**		**Native American**		**Black**		**Asian**		**Other Races**	
37	51,399	2,371	4.8%	25,457	49.5%	22,758	44.3%	357	0.7%	1,103	2.1%	840	1.6%	884	1.7%
18+	38,272			16,857	44.0%	19,096	49.9%	277	0.7%	831	2.2%	653	1.7%	558	1.5%
38	50,991	1,963	4.0%	33,330	65.4%	14,841	29.1%	602	1.2%	798	1.6%	749	1.5%	671	1.3%
18+	38,809			23,369	60.2%	13,088	33.7%	504	1.3%	668	1.7%	676	1.7%	504	1.3%
39	47,229	-1,799	-3.7%	25,849	54.7%	19,228	40.7%	774	1.6%	394	0.8%	321	0.7%	663	1.4%
18+	36,093			18,161	50.3%	16,281	45.1%	641	1.8%	321	0.9%	246	0.7%	443	1.2%
40	50,172	1,144	2.3%	17,186	34.3%	25,881	51.6%	3,659	7.3%	1,663	3.3%	525	1.0%	1,258	2.5%
18+	37,540			11,362	30.3%	21,369	56.9%	2,426	6.5%	1,263	3.4%	429	1.1%	691	1.8%
41	48,579	-449	-0.9%	30,026	61.8%	15,835	32.6%	329	0.7%	1,797	3.7%	106	0.2%	486	1.0%
18+	33,691			19,144	56.8%	12,625	37.5%	239	0.7%	1,325	3.9%	82	0.2%	276	0.8%
42	50,307	1,279	2.6%	17,543	34.9%	30,349	60.3%	341	0.7%	1,059	2.1%	426	0.8%	589	1.2%
18+	37,275			11,053	29.7%	24,482	65.7%	268	0.7%	807	2.2%	336	0.9%	329	0.9%
Totals	2,059,179	Ideal:	49,028	953,403	46.3%	833,810	40.5%	175,368	8.5%	35,462	1.7%	26,305	1.3%	34,831	1.2%
18+	1,540,507			651,326	42.3%	697,848	45.3%	121,962	7.9%	27,453	1.8%	20,956	1.4%	20,962	0.9%

District Profile

District	Total Population	Deviation		Adult Hispanic	Adult Non-Hispanic White	Adult Non-Hispanic Native American	Adult Non-Hispanic Black	Performance Measure Dem	Performance Measure Rep	Registered Voters Total	Registered Voters % Dem	Registered Voters % Rep	Registered Voters % DTS	Registered Voters % Other
1	49,485	457	0.9%	20.2%	56.6%	20.3%	0.8%	28.9%	71.1%	26,009	31.9%	49.2%	16.3%	2.6%
2	48,349	-679	-1.4%	21.1%	61.8%	15.0%	0.3%	27.6%	72.4%	23,462	31.7%	48.8%	16.7%	2.8%
3	47,878	-1,150	-2.3%	5.9%	6.4%	86.1%	0.2%	70.2%	29.8%	22,697	57.9%	23.6%	16.6%	1.9%
4	46,644	-2,384	-4.9%	15.9%	18.5%	62.5%	0.7%	67.3%	32.7%	25,415	64.4%	18.3%	15.7%	1.7%
5	48,883	-145	-0.3%	59.9%	30.9%	5.6%	0.4%	65.9%	34.1%	31,263	64.5%	21.6%	11.9%	2.1%
6	48,583	-445	-0.9%	52.4%	39.2%	6.0%	0.3%	69.9%	30.1%	42,839	64.7%	16.9%	15.4%	3.0%
7	50,963	1,935	3.9%	31.6%	61.1%	0.7%	3.8%	32.6%	67.4%	24,671	42.2%	43.2%	13.8%	0.9%
8	47,785	-1,243	-2.5%	64.1%	32.0%	1.1%	1.1%	67.7%	32.3%	28,489	68.9%	20.0%	9.1%	1.9%
9	47,764	-1,264	-2.6%	27.7%	65.0%	2.1%	2.1%	44.3%	55.7%	30,343	43.5%	37.0%	15.9%	4.1%
10	49,096	68	0.1%	40.9%	49.7%	3.3%	2.2%	48.8%	51.2%	23,551	47.5%	30.4%	17.8%	4.3%
11	46,767	-2,261	-4.6%	80.4%	13.1%	2.5%	2.3%	66.3%	33.7%	11,331	57.6%	23.9%	15.1%	3.5%
12	46,631	-2,397	-4.9%	58.8%	31.0%	3.6%	3.0%	76.2%	23.8%	35,980	50.4%	27.6%	18.0%	4.0%
13	48,746	-282	-0.6%	52.6%	39.8%	3.8%	1.5%	64.0%	36.0%	30,723	47.4%	31.5%	17.3%	3.8%
14	49,164	136	0.3%	62.5%	25.4%	8.4%	2.0%	57.4%	42.6%	18,269	50.6%	28.0%	16.9%	4.6%
15	51,230	2,202	4.5%	37.2%	50.4%	5.5%	2.7%	52.3%	47.7%	34,355	43.6%	36.3%	16.6%	3.5%
16	46,834	-2,194	-4.5%	28.3%	58.7%	4.0%	3.7%	71.4%	28.6%	44,260	50.7%	27.9%	17.5%	3.9%
17	47,519	-1,509	-3.1%	49.6%	35.2%	5.9%	4.0%	58.1%	41.9%	26,300	42.3%	38.6%	15.8%	3.3%
18	49,902	874	1.8%	27.1%	62.5%	3.3%	2.6%	47.2%	52.8%	47,439	41.4%	39.1%	16.2%	3.3%
19	48,138	-890	-1.8%	20.9%	73.0%	1.3%	1.3%	42.6%	57.4%	32,280	48.1%	32.0%	16.8%	3.1%
20	49,050	22	0.0%	25.5%	64.5%	2.7%	2.7%	45.3%	54.7%	49,174	44.7%	35.4%	16.8%	3.2%
21	48,740	-288	-0.6%	17.3%	73.6%	1.1%	1.4%	39.2%	60.8%	23,541	48.7%	32.5%	15.9%	2.9%
22	47,227	-1,801	-3.7%	24.3%	15.8%	58.6%	0.3%	70.0%	30.0%	33,146	57.5%	25.4%	13.3%	2.7%
23	49,287	259	0.5%	42.2%	48.3%	2.7%	2.8%	45.9%	54.1%	18,907	47.7%	30.4%	17.9%	4.0%
24	50,089	1,061	2.2%	62.9%	32.5%	1.5%	0.8%	75.6%	24.4%	23,248	67.7%	13.9%	16.3%	2.2%
25	48,168	-860	-1.8%	25.1%	70.7%	0.9%	0.7%	73.9%	26.1%	35,429	61.2%	19.2%	17.2%	2.4%
26	49,148	120	0.2%	70.7%	20.5%	3.5%	2.7%	64.6%	35.4%	15,580	55.9%	23.8%	16.3%	4.1%
27	51,366	2,338	4.8%	34.8%	59.9%	1.1%	2.3%	35.7%	64.3%	26,317	32.6%	51.2%	14.1%	2.1%
28	46,873	-2,155	-4.4%	42.6%	53.2%	1.4%	0.7%	55.0%	45.0%	31,375	55.4%	28.6%	13.3%	2.7%
29	48,689	-339	-0.7%	55.1%	40.0%	2.0%	1.2%	51.1%	48.9%	26,186	49.4%	32.5%	15.0%	3.2%
30	49,626	598	1.2%	47.0%	30.3%	20.2%	1.1%	56.0%	44.0%	19,464	59.4%	24.9%	12.9%	2.8%

District Profile

District	Total Population	Deviation		Adult Hispanic	Adult Non-Hispanic White	Adult Non-Hispanic Native American	Adult Non-Hispanic Black	Performance Measure Dem	Performance Measure Rep	Registered Voters Total	Registered Voters % Dem	Registered Voters % Rep	Registered Voters % DTS	Registered Voters % Other
31	51,448	2,420	4.9%	80.7%	17.9%	0.3%	0.5%	59.8%	40.2%	15,201	44.9%	31.9%	19.7%	3.5%
32	47,129	-1,899	-3.9%	55.1%	40.3%	0.9%	2.1%	42.3%	57.7%	21,426	36.6%	45.7%	14.7%	3.0%
33	51,079	2,051	4.2%	36.7%	53.7%	2.9%	2.8%	43.0%	57.0%	21,840	40.2%	41.5%	14.1%	4.2%
34	50,958	1,930	3.9%	29.6%	65.9%	0.9%	1.4%	33.0%	67.0%	33,498	43.4%	40.8%	14.8%	1.0%
35	49,801	773	1.6%	48.3%	49.0%	0.7%	0.5%	47.7%	52.3%	27,268	49.0%	32.4%	16.9%	1.7%
36	51,463	2,435	5.0%	58.5%	37.4%	0.8%	1.5%	55.0%	45.0%	36,049	51.9%	26.4%	18.5%	3.2%
37	51,399	2,371	4.8%	44.0%	49.9%	0.7%	2.2%	48.4%	51.6%	19,993	46.7%	29.6%	20.0%	3.7%
38	50,991	1,963	4.0%	60.2%	33.7%	1.3%	1.7%	58.9%	41.1%	26,176	49.0%	28.4%	19.4%	3.3%
39	47,229	-1,799	-3.7%	50.3%	45.1%	1.8%	0.9%	59.0%	41.0%	31,719	62.3%	21.1%	14.6%	2.9%
40	50,172	1,144	2.3%	30.3%	56.9%	6.5%	3.4%	38.9%	61.1%	21,015	32.5%	48.3%	18.0%	1.3%
41	48,579	-449	-0.9%	56.8%	37.5%	0.7%	3.9%	46.4%	53.6%	18,038	44.0%	37.4%	17.9%	0.7%
42	50,307	1,279	2.6%	29.7%	65.7%	0.7%	2.2%	25.4%	74.6%	25,896	29.4%	55.9%	13.4%	1.3%
New Mexico	2,059,179			42.3%	45.3%	7.9%	1.8%	53.0%	47.0%	1,160,162	49.3%	31.9%	15.9%	2.9%

NM Senate: Concept E

District Definitions by County and Precinct

SENATE DISTRICT ONE.--Senate district one is composed of San Juan county precincts 27 through 41, 43 through 46, 48 through 53, 55 and 56.

SENATE DISTRICT TWO.--Senate district two is composed of San Juan county precincts 21 through 24, 42, 47, 54 and 57 through 76.

SENATE DISTRICT THREE.--Senate district three is composed of McKinley county precincts 1 through 6, 20 through 22, 25, 31, 41, 50, 54, 57 and 58; and San Juan county precincts 1 through 13, 17, 18, 20, 25 and 26.

SENATE DISTRICT FOUR.--Senate district four is composed of Cibola county precincts 1 and 4 through 7; and McKinley county precincts 7, 8, 15 through 19, 23, 24, 26 through 30, 32 through 40, 42 through 49, 52, 53, 55, 56 and 59.

SENATE DISTRICT FIVE.--Senate district five is composed of Los Alamos county precincts 7 through 17; Rio Arriba county precincts 1 through 15, 18 through 23, 28 and 31 through 42; Sandoval county precinct 51; and Santa Fe county precinct 58.

SENATE DISTRICT SIX.--Senate district six is composed of Los Alamos county precincts 1 through 6; Rio Arriba county precincts 16 and 17; Santa Fe county precincts 1 through 7, 23, 40, 59 through 61, 79 and 87; and Taos county precincts 1 through 17, 19, 20, 22 through 25, 27 through 34 and 36.

SENATE DISTRICT SEVEN.--Senate district seven is composed of Curry county precincts 1 through 3, 10 through 24, 26 through 29, 31 through 35 and 37; Harding county; Quay county; San Miguel county precinct 15; and Union county.

SENATE DISTRICT EIGHT.--Senate district eight is composed of Colfax county; Guadalupe county; Mora county; San Miguel county precincts 1 through 10, 12, 14, 17 and 25 through 28; and Taos county precincts 18, 21, 26 and 35.

SENATE DISTRICT NINE.--Senate district nine is composed of Sandoval county precincts 11 through 13, 31 through 41, 48, 49, 52 through 54, 57 through 62, 64, 73, 74, 81 and 83.

SENATE DISTRICT TEN.--Senate district ten is composed of Bernalillo county precincts 2 through 10, 13, 16 through 19, 68, 69, 78, 79, 84 through 86, 89, 116, 171 and 455.

SENATE DISTRICT ELEVEN.--Senate district eleven is composed of Bernalillo county precincts 41 through 45, 49, 50, 52, 53, 56, 59, 60 and 137 through 140.

SENATE DISTRICT TWELVE.--Senate district twelve is composed of Bernalillo county precincts 47, 61 through 67, 71, 72, 94, 95, 101 through 106, 109, 121 through 125, 131 through 133, 135, 165, 166, 211, 212, 214 through 217, 221, 223 through 226, 341, 344 and 345.

SENATE DISTRICT THIRTEEN.--Senate district thirteen is composed of Bernalillo county precincts 11, 12, 14, 15, 21, 25, 26, 30, 83, 108, 110, 150 through 154, 161 through 164, 180 through 187 and 191 through 197.

SENATE DISTRICT FOURTEEN.--Senate district fourteen is composed of Bernalillo county precincts 54, 58, 73 through 77, 88, 90 through 93, 96 through 99 and 141 through 144; and Valencia county precincts 4, 9, 11, 13 and 18.

SENATE DISTRICT FIFTEEN.--Senate district fifteen is composed of Bernalillo county precincts 346, 347, 375, 401 through 403, 405 through 411, 418 through 422, 431 through 446, 488 through 490, 500 and 510.

SENATE DISTRICT SIXTEEN.--Senate district sixteen is composed of Bernalillo county precincts 107, 241 through 246, 251 through 258, 271 through 275, 278, 281, 311, 313 through 317, 342, 343, 351 through 358, 371 through 374, 381 through 387 and 412.

SENATE DISTRICT SEVENTEEN.--Senate district seventeen is composed of Bernalillo county precincts 282 through 287, 291 through 293, 296, 312, 318, 321 through 324, 326 through 331, 477 and 478.

SENATE DISTRICT EIGHTEEN.--Senate district eighteen is composed of Bernalillo county precincts 400, 404, 413 through 417, 450, 453, 461 through 466, 471 through 476, 481, 482, 484, 487, 491 through 499, 502 through 504, 506 through 509, 511 through 514, 523, 529, 531, 538 and 563.

SENATE DISTRICT NINETEEN.--Senate district nineteen is composed of Bernalillo county precincts 289, 290, 294, 295, 297, 299, 301 through 303, 332, 333, 551 through 559 and 570 through 573; Sandoval county precincts 5, 28, 55, 56 and 76; Santa Fe county precincts 15, 73 and 84; and Torrance county precinct 5.

SENATE DISTRICT TWENTY.--Senate district twenty is composed of Bernalillo county precincts 298, 300, 304 through 308, 454, 480, 505, 515 through 519, 521, 522, 524 through 528, 530, 532 through 536, 540, 542 through 550, 561, 562 and 564 through 566.

SENATE DISTRICT TWENTY-ONE.--Senate district twenty-one is composed of Bernalillo county precincts 423 through 430, 447 through 449, 451, 452, 456, 483, 485, 486, 520, 537, 539, 541, 560, 567 through 569 and 601 through 603.

SENATE DISTRICT TWENTY-TWO.--Senate district twenty-two is composed of Bernalillo county precinct 31; McKinley county precincts 9 through 14; Rio Arriba county precincts 24 through 27,

29 and 30; San Juan county precincts 14 through 16, 19 and 77; and Sandoval county precincts 1 through 4, 6 through 10, 14 through 27, 29, 78 and 79.

SENATE DISTRICT TWENTY-THREE.--Senate district twenty-three is composed of Bernalillo county precincts 1, 20, 22, 24, 57, 80 through 82, 87, 111 through 115, 117, 118, 127 through 129, 134 and 170.

SENATE DISTRICT TWENTY-FOUR.--Senate district twenty-four is composed of Santa Fe county precincts 24, 25, 27, 31 through 35, 38, 39, 41, 49 through 51, 56, 62, 64, 66, 67, 74 through 77 and 86.

SENATE DISTRICT TWENTY-FIVE.--Senate district twenty-five is composed of Santa Fe county precincts 8 through 11, 13, 20 through 22, 26, 28 through 30, 36, 37, 42 through 48, 52 through 55, 65, 68, 69, 71, 78 and 81 through 83.

SENATE DISTRICT TWENTY-SIX.--Senate district twenty-six is composed of Bernalillo county precincts 23, 27 through 29, 32 through 40, 46, 48, 51, 55, 70, 119, 120 and 136.

SENATE DISTRICT TWENTY-SEVEN.--Senate district twenty-seven is composed of Chaves county precincts 10, 12, 44 and 46; Curry county precincts 4 through 9, 25, 30 and 36; De Baca county; Lincoln county precincts 1, 3 through 12, 14 through 18, 20 and 21; and Roosevelt county precincts 1, 5 through 13, 15, 17, 19 and 21.

SENATE DISTRICT TWENTY-EIGHT.--Senate district twenty-eight is composed of Catron county; Grant county precincts 1 through 30 and 32 through 35; and Socorro county precincts 1 through 14, 17 through 20, 22, 23 and 26.

SENATE DISTRICT TWENTY-NINE.--Senate district twenty-nine is composed of Valencia county precincts 2, 3, 5 through 8, 10, 12, 14, 15, 17, 19, 21, 23, 25, 26, 31, 32, 35 through 37 and 39 through 41.

SENATE DISTRICT THIRTY.--Senate district thirty is composed of Cibola county precincts 2, 3 and 8 through 25; Socorro county precincts 15, 16, 21, 24 and 25; and Valencia county precincts 1, 16, 20, 22, 24, 27 through 30, 33, 34 and 38.

SENATE DISTRICT THIRTY-ONE.--Senate district thirty-one is composed of Dona Ana county precincts 7, 11 through 15, 74 through 77, 79 through 81, 96, 97, 104, 114 and 120; and Otero county precinct 41.

SENATE DISTRICT THIRTY-TWO.--Senate district thirty-two is composed of Chaves county precincts 14 through 16, 22 through 25, 31 through 36, 42, 43, 47, 51, 52, 61 through 63, 71 through 73, 81 through 85, 90 through 94 and 101 through 103.

SENATE DISTRICT THIRTY-THREE.--Senate district thirty-three is composed of Sandoval county precincts 30, 42 through 47, 50, 63, 65 through 72, 75, 80, 82 and 84 through 86.

SENATE DISTRICT THIRTY-FOUR.--Senate district thirty-four is composed of Chaves county precinct 104; Eddy county precincts 1 through 8, 17 through 21, 23, 25 through 30, 34 through 42, 44 and 45; and Otero county precincts 2 through 9, 18 and 21.

SENATE DISTRICT THIRTY-FIVE.--Senate district thirty-five is composed of Dona Ana county precincts 1 through 3, 60, 63, 95 and 111; Grant county precinct 31; Hidalgo county; Luna county; and Sierra county.

SENATE DISTRICT THIRTY-SIX.--Senate district thirty-six is composed of Dona Ana county precincts 4, 20 through 22, 24 through 36, 41 through 47, 68, 83 through 89, 91 through 94, 99, 100, 107 and 115.

SENATE DISTRICT THIRTY-SEVEN.--Senate district thirty-seven is composed of Dona Ana county precincts 5, 6, 59, 61, 62, 64 through 67, 69 through 71, 73, 102, 103, 105, 106, 109, 110, 112, 113 and 116 through 119.

SENATE DISTRICT THIRTY-EIGHT.--Senate district thirty-eight is composed of Dona Ana county precincts 8 through 10, 16 through 19, 23, 37 through 40, 48 through 58, 72, 78, 82, 90, 98, 101 and 108.

SENATE DISTRICT THIRTY-NINE.--Senate district thirty-nine is composed of San Miguel county precincts 11, 13, 16 and 18 through 24; Santa Fe county precincts 12, 14, 16 through 19, 57, 63, 70, 72, 80, 85 and 88; and Torrance county precincts 1 through 4 and 6 through 16.

SENATE DISTRICT FORTY.--Senate district forty is composed of Lincoln county precincts 2, 13 and 19; and Otero county precincts 1, 10 through 17, 19, 20 and 22 through 40.

SENATE DISTRICT FORTY-ONE.--Senate district forty-one is composed of Eddy county precincts 9 through 16, 32 and 33; and Lea county precincts 11, 12, 14 through 17, 31, 34 through 36, 43, 51 through 55, 61, 62 and 71 through 74.

SENATE DISTRICT FORTY-TWO.--Senate district forty-two is composed of Chaves county precincts 1 through 7, 9, 11, 13, 21, 41 and 45; Lea county precincts 2, 3, 10, 13, 18, 20 through 30, 32, 33, 41, 42 and 44; and Roosevelt county precincts 2 through 4 and 18.