NM Senate: Concept H

New Mexico

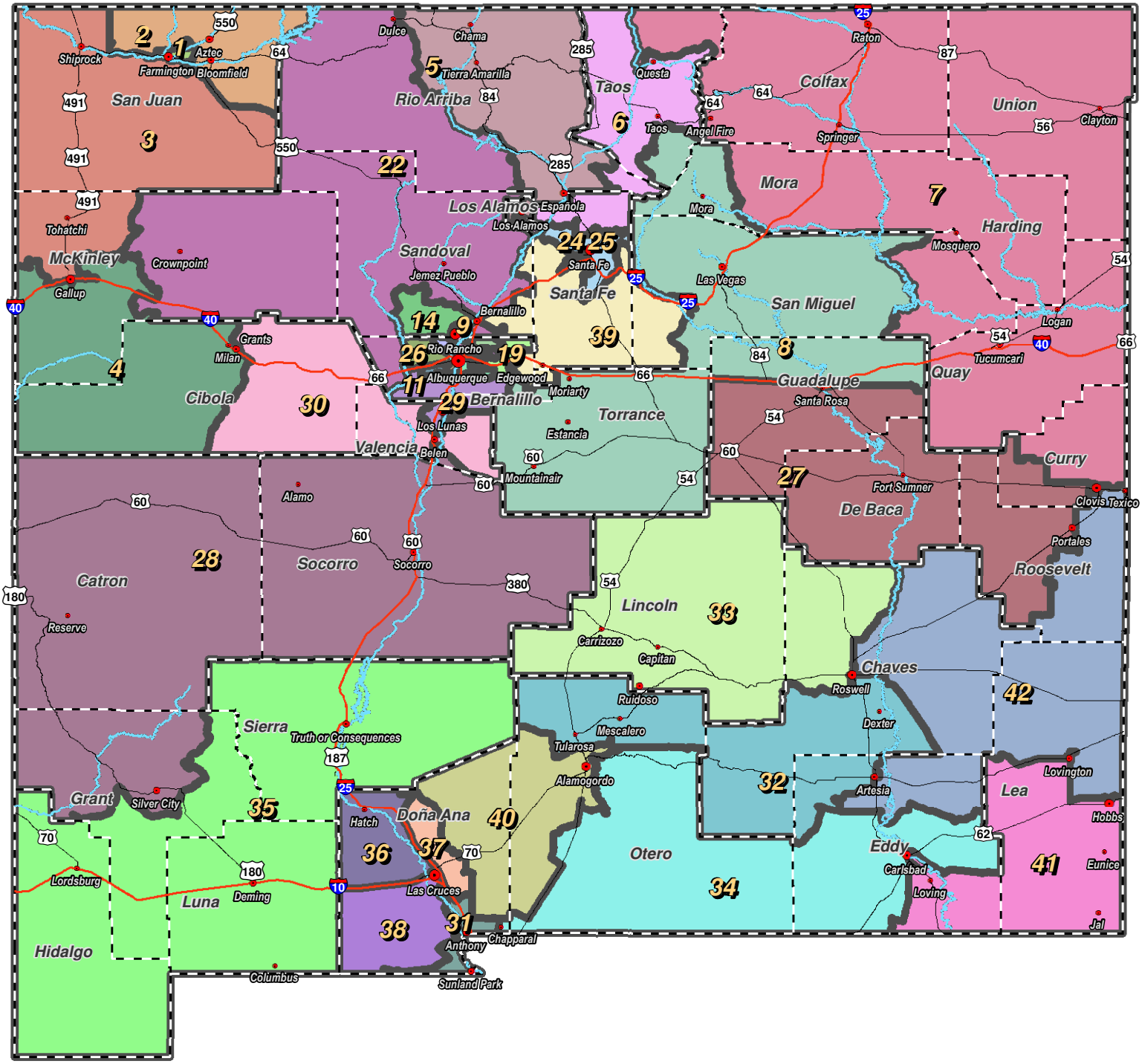

0 10 20 40 60 80 100 120 140 Miles

RESEARCH & POLLING INC

For the New Mexico Legislative Council Service

N

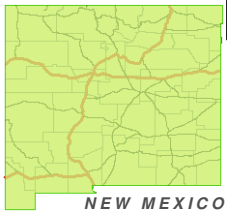

LEGEND

Created: July 12, 2011

Rivers

Counties

Interstate Highway

US Highway

Research & Polling, Inc. distributes this map assuming no liability for any errors, omissions, or inaccuracies in the information provided regardless of the cause in reliance upon any maps.

NOTES:

NM Senate: Concept H

Albuquerque Metro

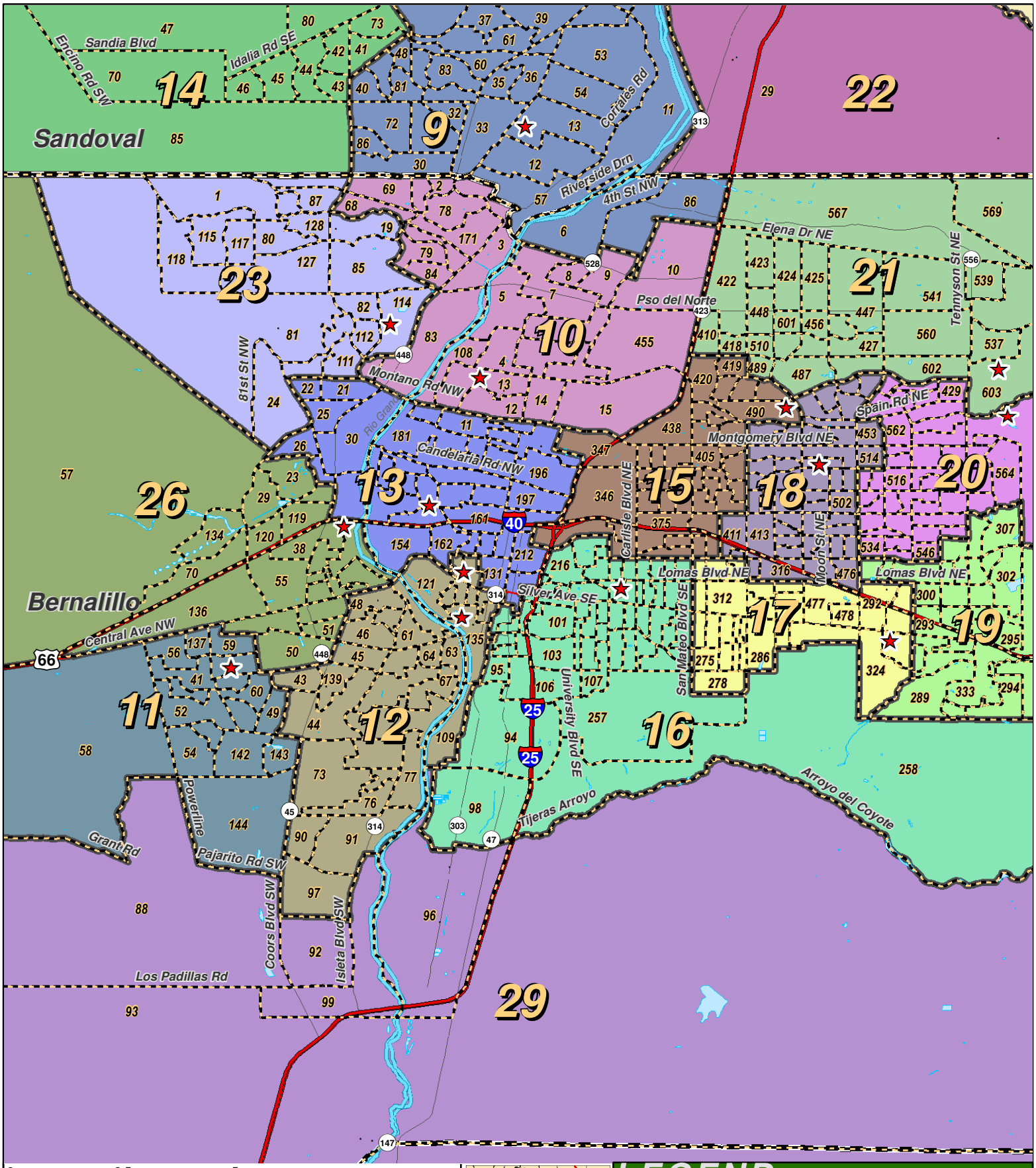

0 2.5 5 Miles

RESEARCH & POLLING INC

For the New Mexico Legislative Council Service

LEGEND

Created: July 12, 2011

- Precincts
- Rivers
- Counties
- Interstate
- US Highway
- State Highway

Research & Polling, Inc. distributes this map assuming no liability for any errors, omissions, or inaccuracies in the information provided regardless of the cause in reliance upon any maps.

NM Senate: Concept H

Albuquerque Metro East

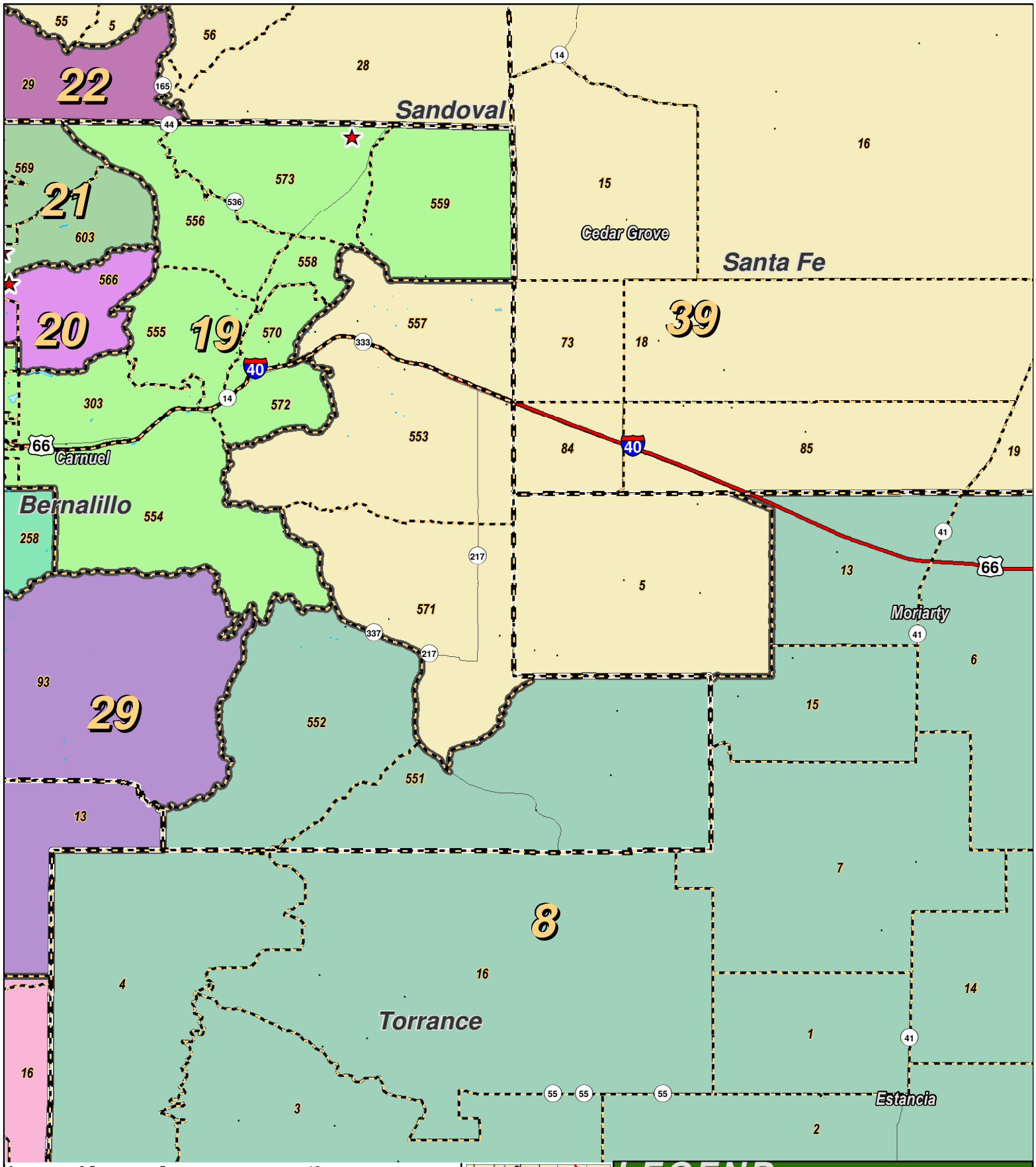

0 2.5 5 10 Miles

RESEARCH & POLLING INC

For the New Mexico Legislative Council Service

N

NEW MEXICO

LEGEND

Created: July 12, 2011

- Precincts
- Rivers
- Counties
- Interstate
- US Highway
- State Highway

Research & Polling, Inc. distributes this map assuming no liability for any errors, omissions, or inaccuracies in the information provided regardless of the cause in reliance upon any maps.

NM Senate: Concept H

Albuquerque (West)

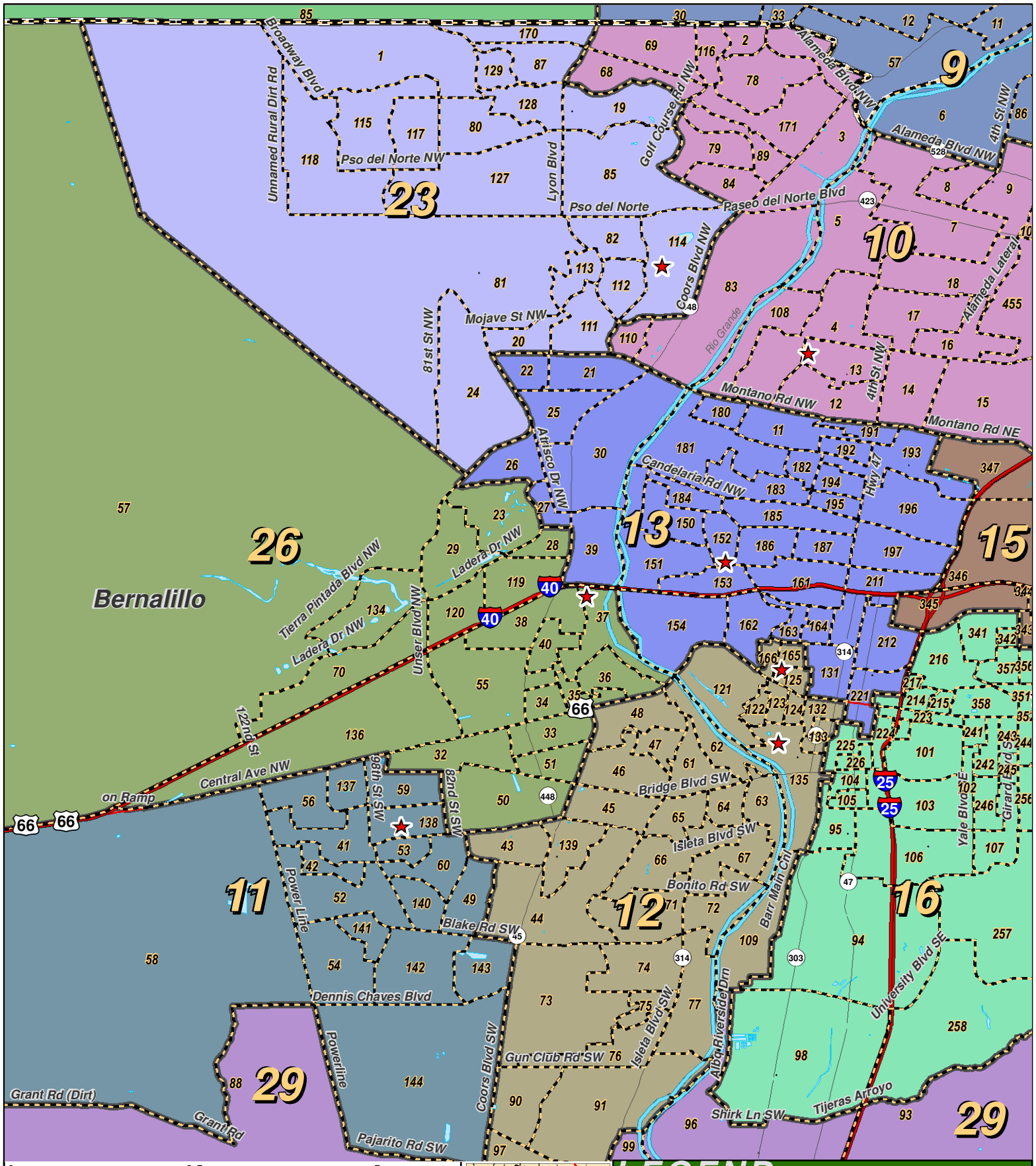

RESEARCH & POLLING INC

For the New Mexico Legislative Council Service

Research & Polling, Inc. distributes this map assuming no liability for any errors, omissions, or inaccuracies in the information provided regardless of the cause in reliance upon any maps.

NM Senate: Concept H

Albuquerque (East)

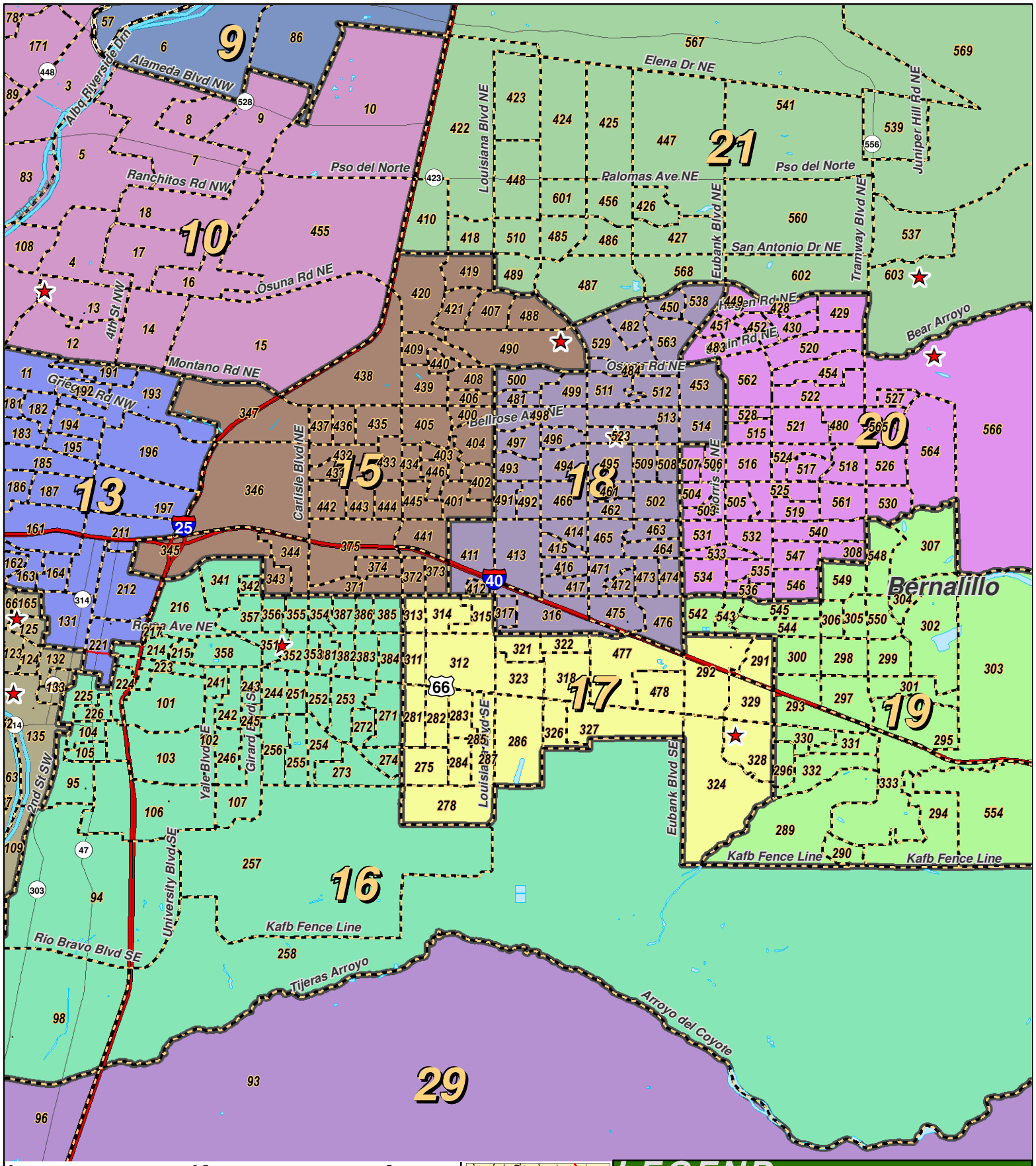

0 2.5 5 Miles

RESEARCH & POLLING INC

For the New Mexico Legislative Council Service

LEGEND

Created: July 12, 2011

- Rivers
- Counties
- Interstate
- US Highway
- State Highway

Research & Polling, Inc. distributes this map assuming no liability for any errors, omissions, or inaccuracies in the information provided regardless of the cause in reliance upon any maps.

NM Senate: Concept H

Alamogordo

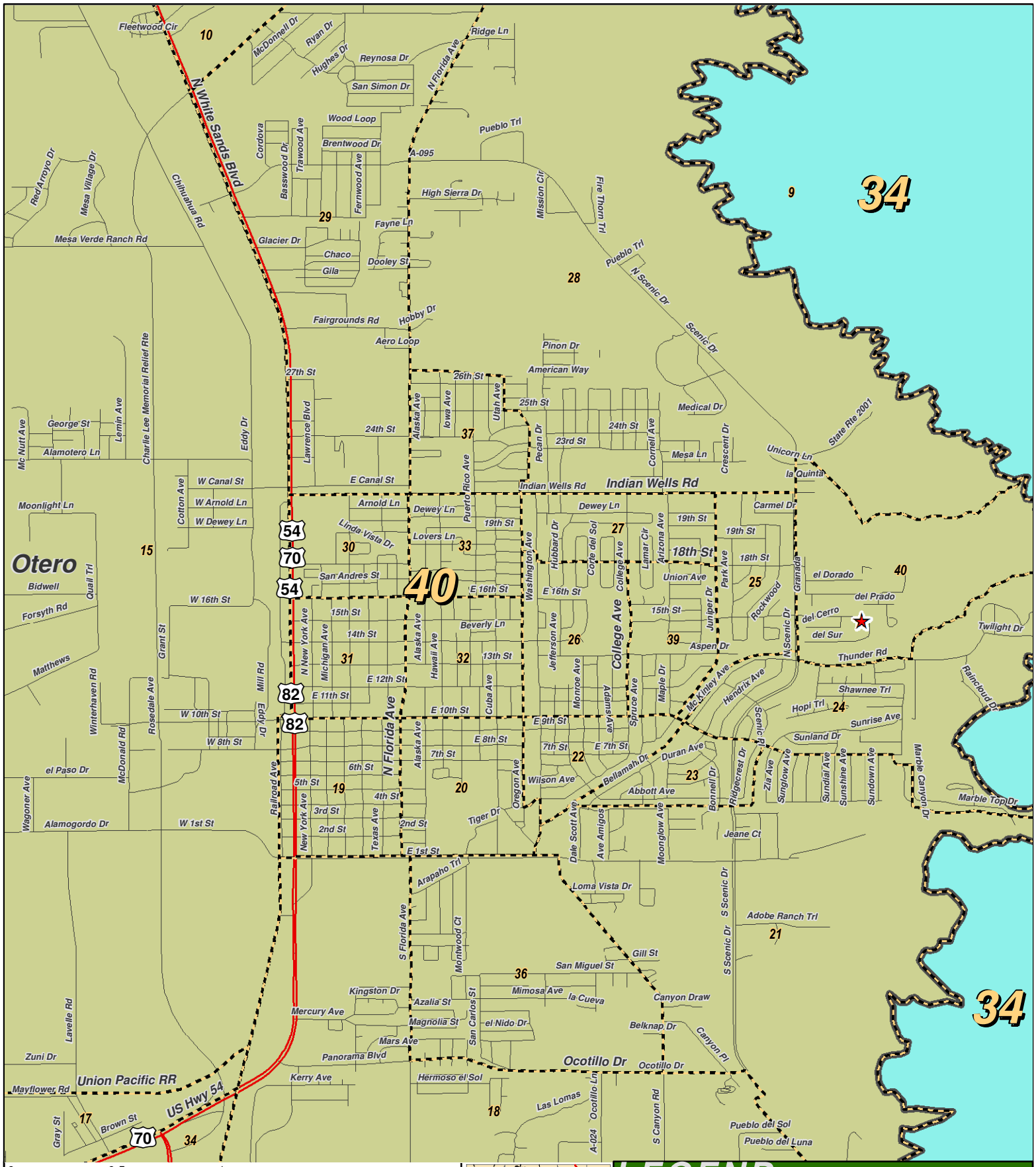

0 0.5 1 Miles

RESEARCH & POLLING INC

For the New Mexico Legislative Council Service

LEGEND

Created: July 12, 2011

- Rivers
- Counties
- Interstate
- US Highway
- State Highway

Research & Polling, Inc. distributes this map assuming no liability for any errors, omissions, or inaccuracies in the information provided regardless of the cause in reliance upon any maps.

NM Senate: Concept H

Artesia

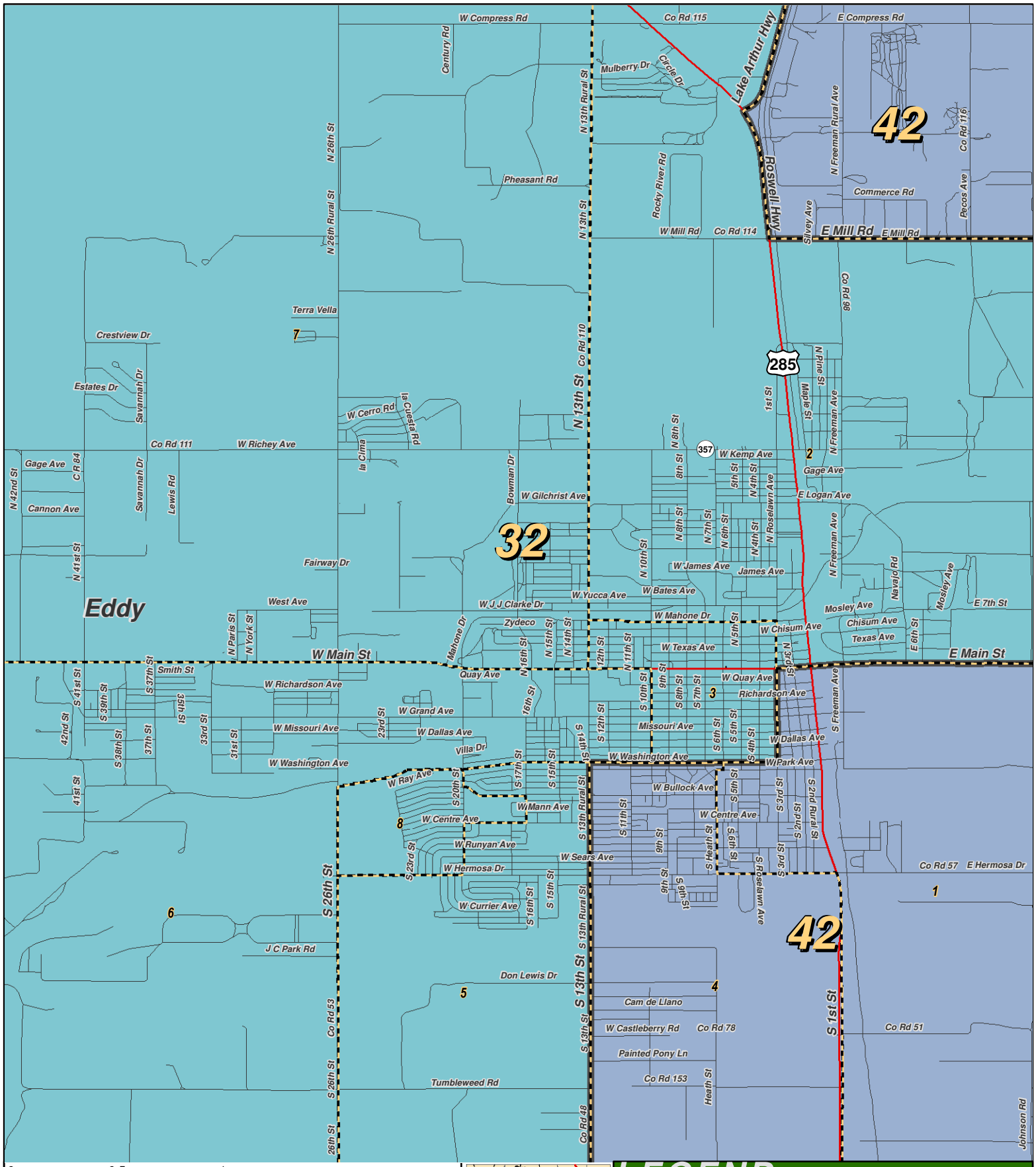

0 0.5 1 Miles

RESEARCH & POLLING INC

For the New Mexico Legislative Council Service

N

NEW MEXICO

LEGEND *Created: July 12, 2011*

Rivers

Counties

Interstate

US Highway

State Highway

Research & Polling, Inc. distributes this map assuming no liability for any errors, omissions, or inaccuracies in the information provided regardless of the cause in reliance upon any maps.

NM Senate: Concept H

Bayard/Hurley

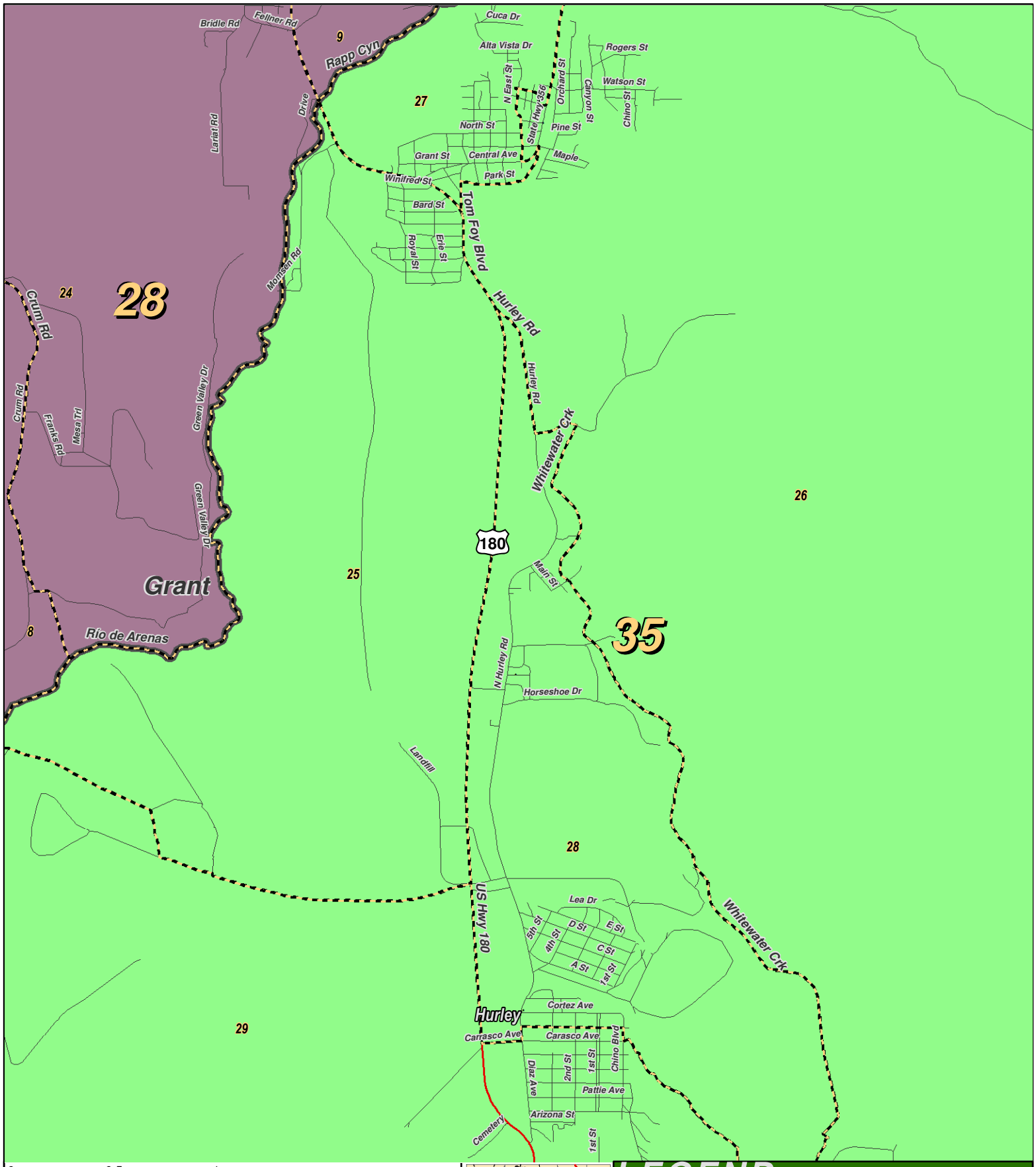

0 0.5 1 Miles

RESEARCH & POLLING INC

For the New Mexico Legislative Council Service

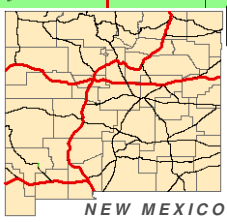

LEGEND *Created: July 12, 2011*

- Rivers
- Counties
- Interstate
- US Highway
- State Highway

Research & Polling, Inc. distributes this map assuming no liability for any errors, omissions, or inaccuracies in the information provided regardless of the cause in reliance upon any maps.

NM Senate: Concept H

Belen

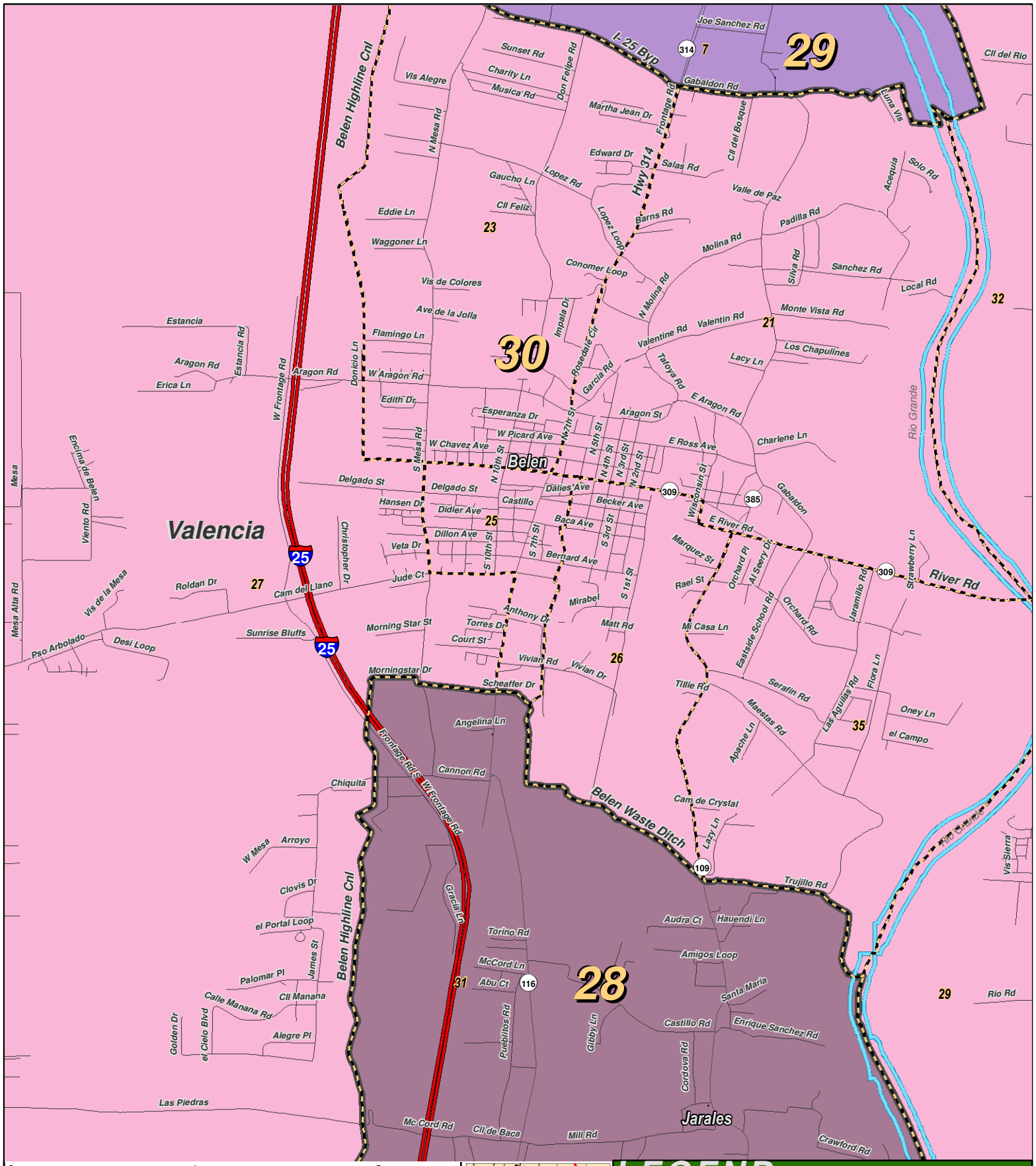

NM Senate: Concept H

Bernalillo

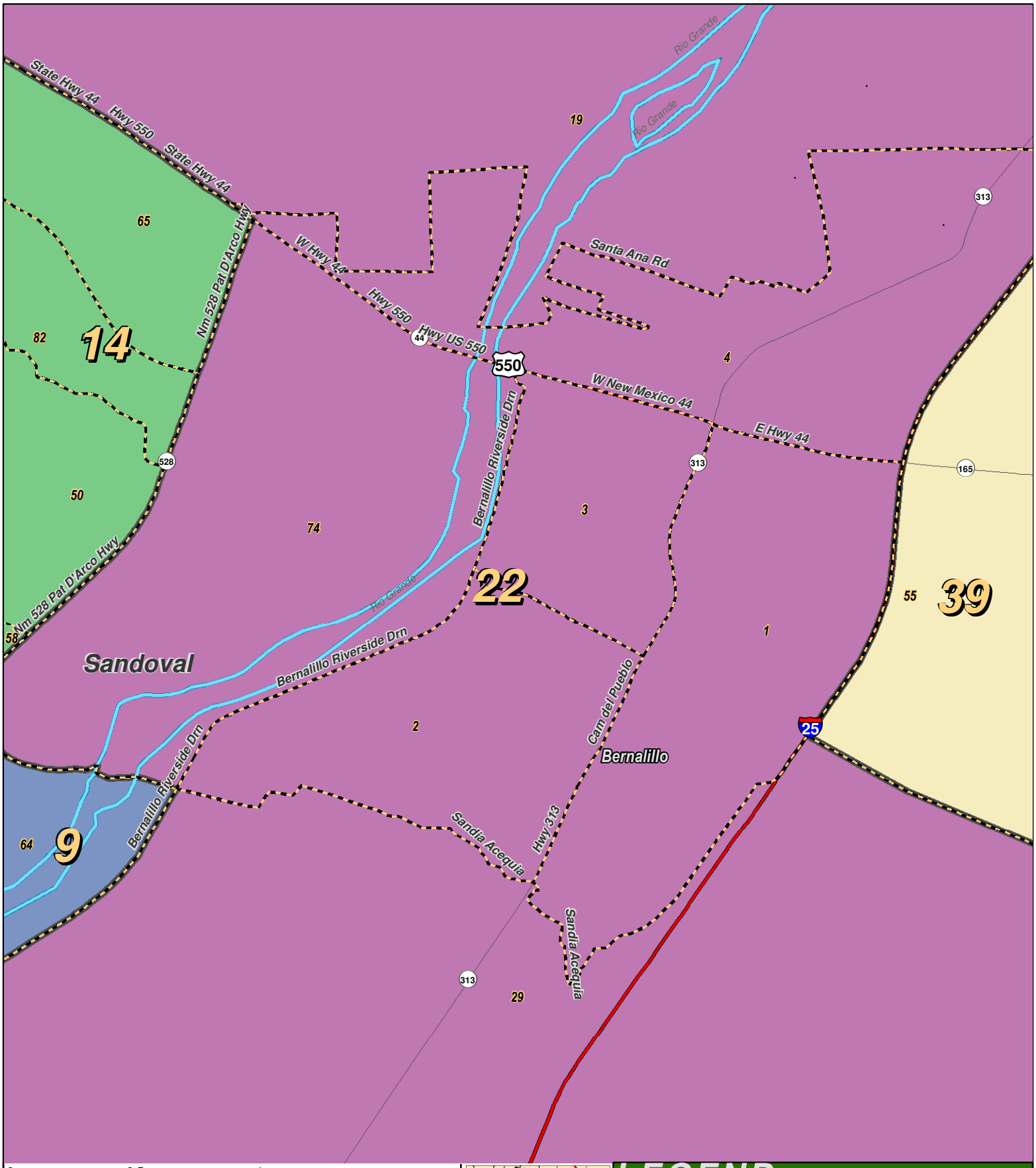

0 0.5 1 Miles

RESEARCH & POLLING INC

For the New Mexico Legislative Council Service

LEGEND

Created: July 12, 2011

- Rivers
- Counties
- Interstate
- US Highway
- State Highway

Research & Polling, Inc. distributes this map assuming no liability for any errors, omissions, or inaccuracies in the information provided regardless of the cause in reliance upon any maps.

NM Senate: Concept H

Carlsbad

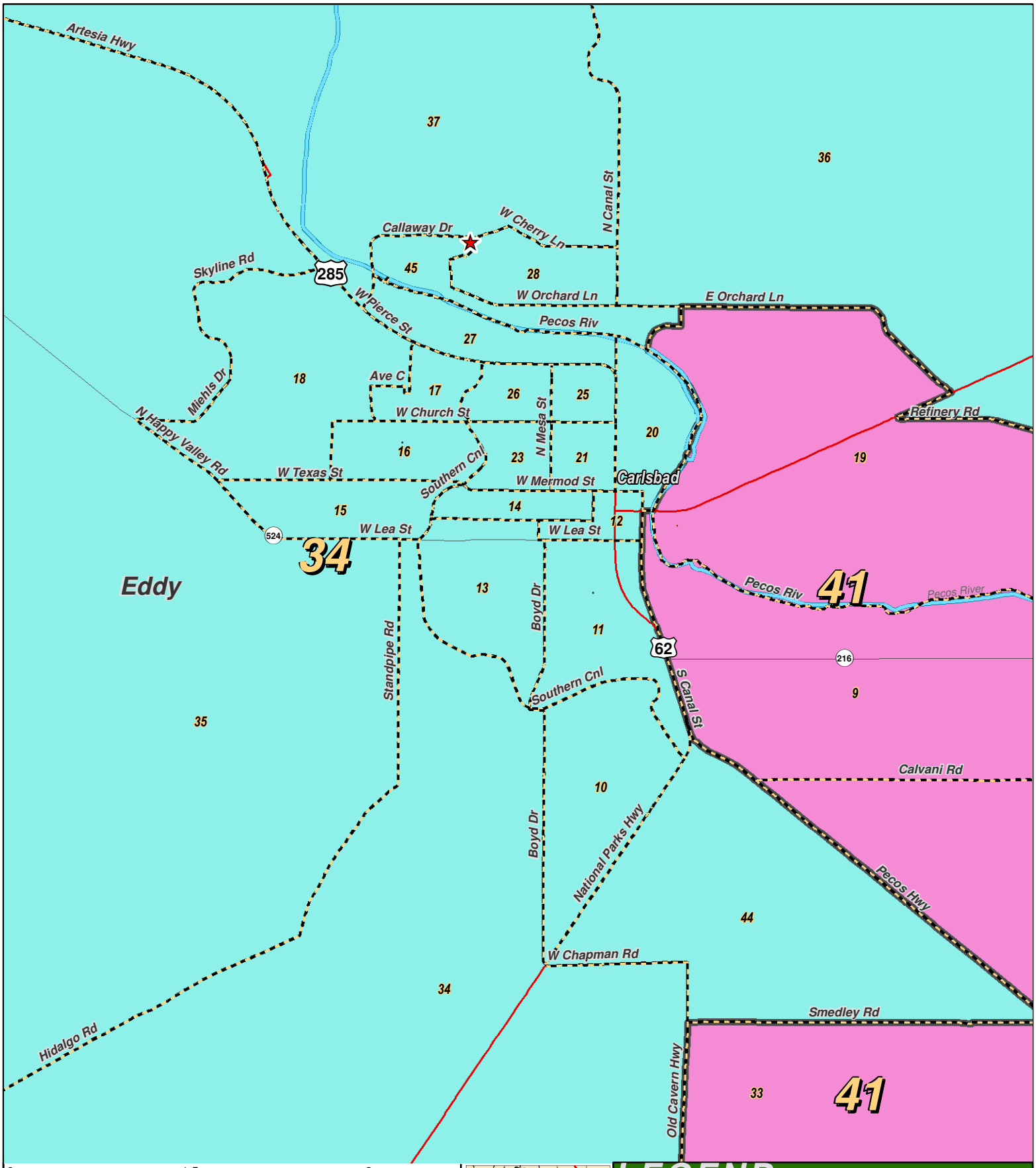

0 1.5 3 Miles

RESEARCH & POLLING INC

For the New Mexico Legislative Council Service

N

NEW MEXICO

LEGEND Created: July 12, 2011

Rivers
Counties
Interstate
US Highway
State Highway

Research & Polling, Inc. distributes this map assuming no liability for any errors, omissions, or inaccuracies in the information provided regardless of the cause in reliance upon any maps.

NM Senate: Concept H

Clovis

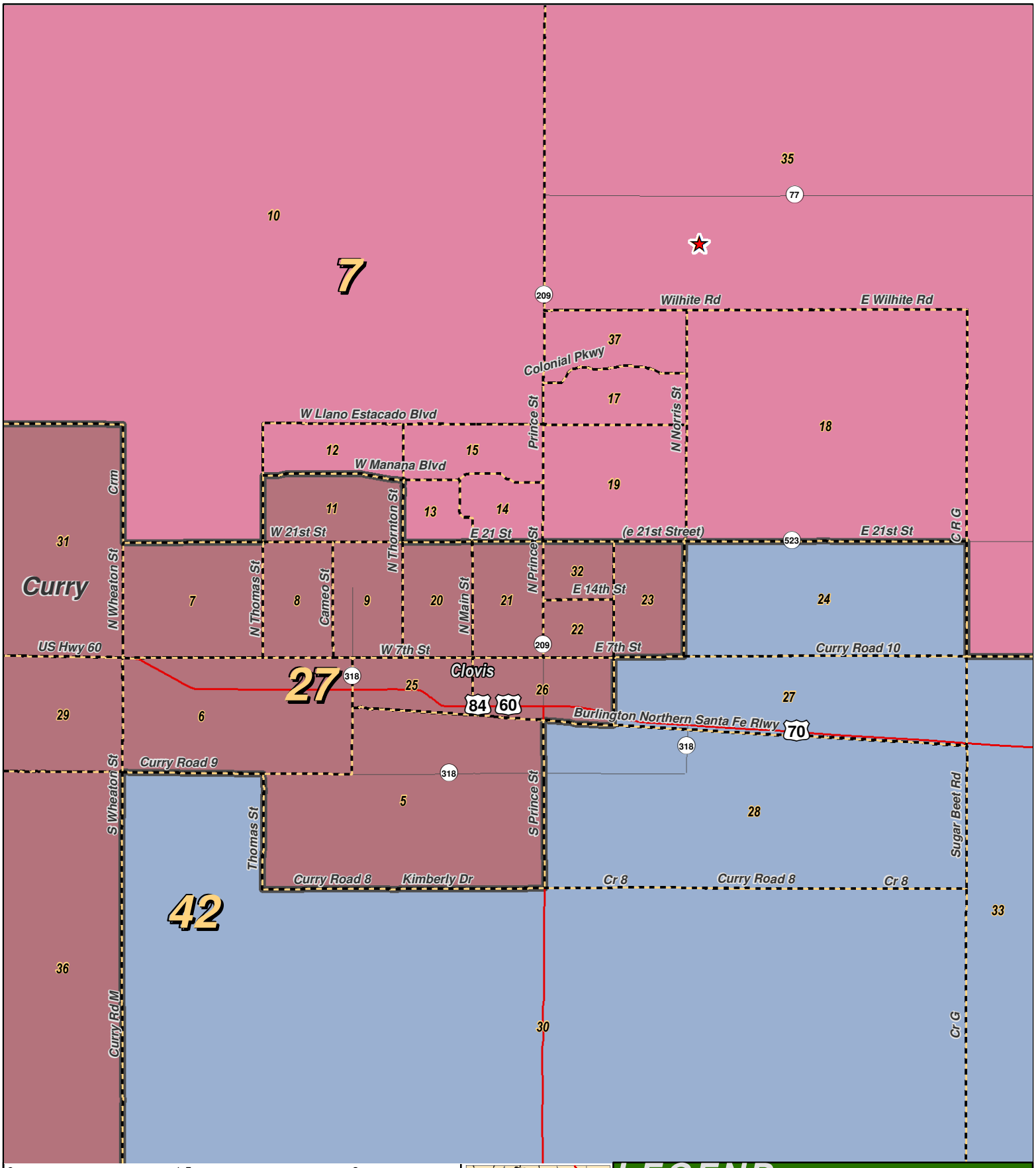

0 1.5 3 Miles

RESEARCH & POLLING INC

For the New Mexico Legislative Council Service

LEGEND

Created: July 12, 2011

- Rivers
- Counties
- Interstate
- US Highway
- State Highway

Research & Polling, Inc. distributes this map assuming no liability for any errors, omissions, or inaccuracies in the information provided regardless of the cause in reliance upon any maps.

NM Senate: Concept H

Corrales

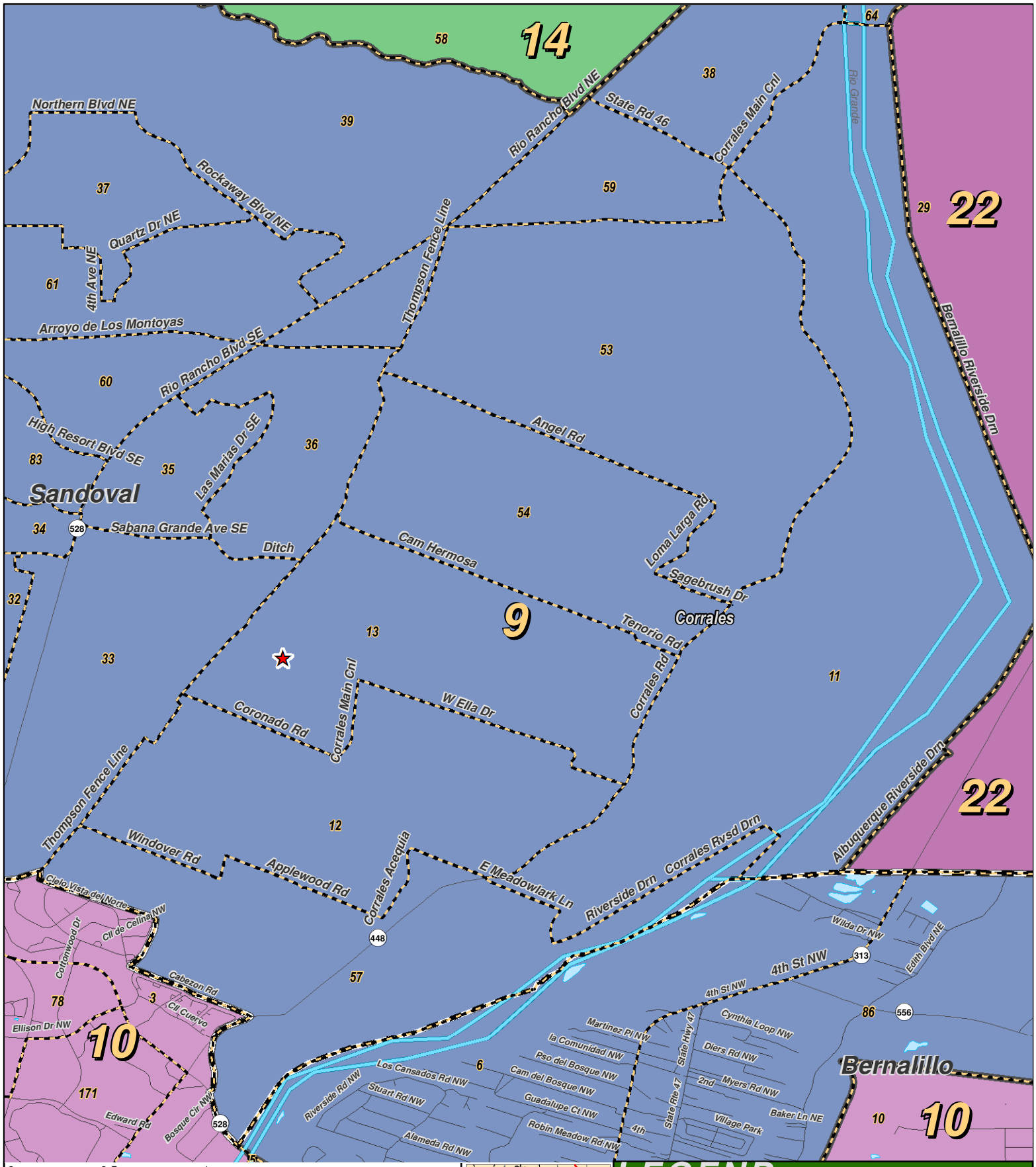

0 0.5 1 Miles

RESEARCH & POLLING INC

For the New Mexico Legislative Council Service

N

LEGEND

Created: July 12, 2011

- Rivers
- Counties
- Interstate
- US Highway
- State Highway

Research & Polling, Inc. distributes this map assuming no liability for any errors, omissions, or inaccuracies in the information provided regardless of the cause in reliance upon any maps.

NM Senate: Concept H

Española

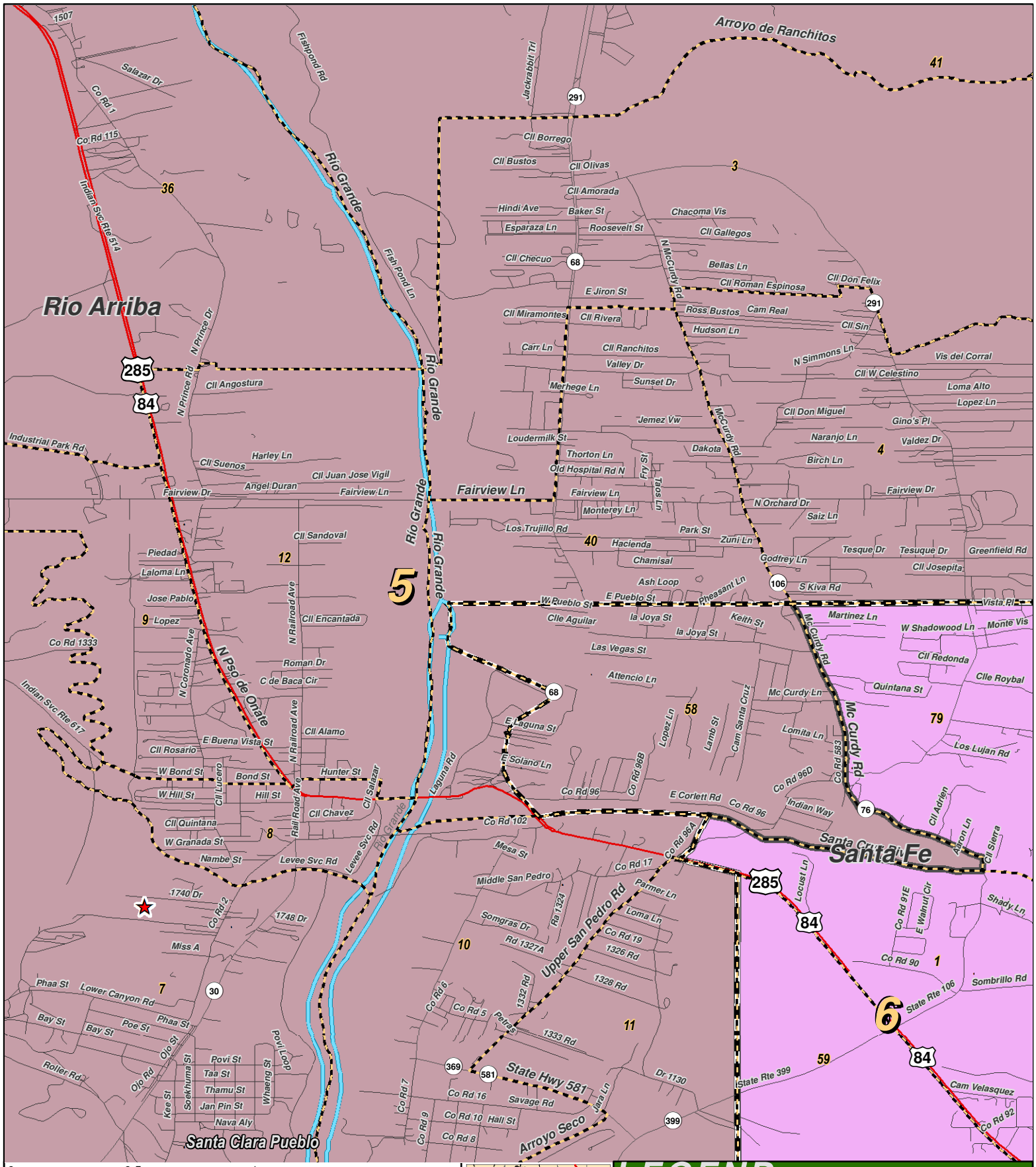

0 0.5 1 Miles

LEGEND

Created: July 12, 2011

- Rivers
- Counties
- Interstate
- US Highway
- State Highway

Research & Polling, Inc. distributes this map assuming no liability for any errors, omissions, or inaccuracies in the information provided regardless of the cause in reliance upon any maps.

RESEARCH & POLLING INC

For the New Mexico Legislative Council Service

NM Senate: Concept H

Farmington

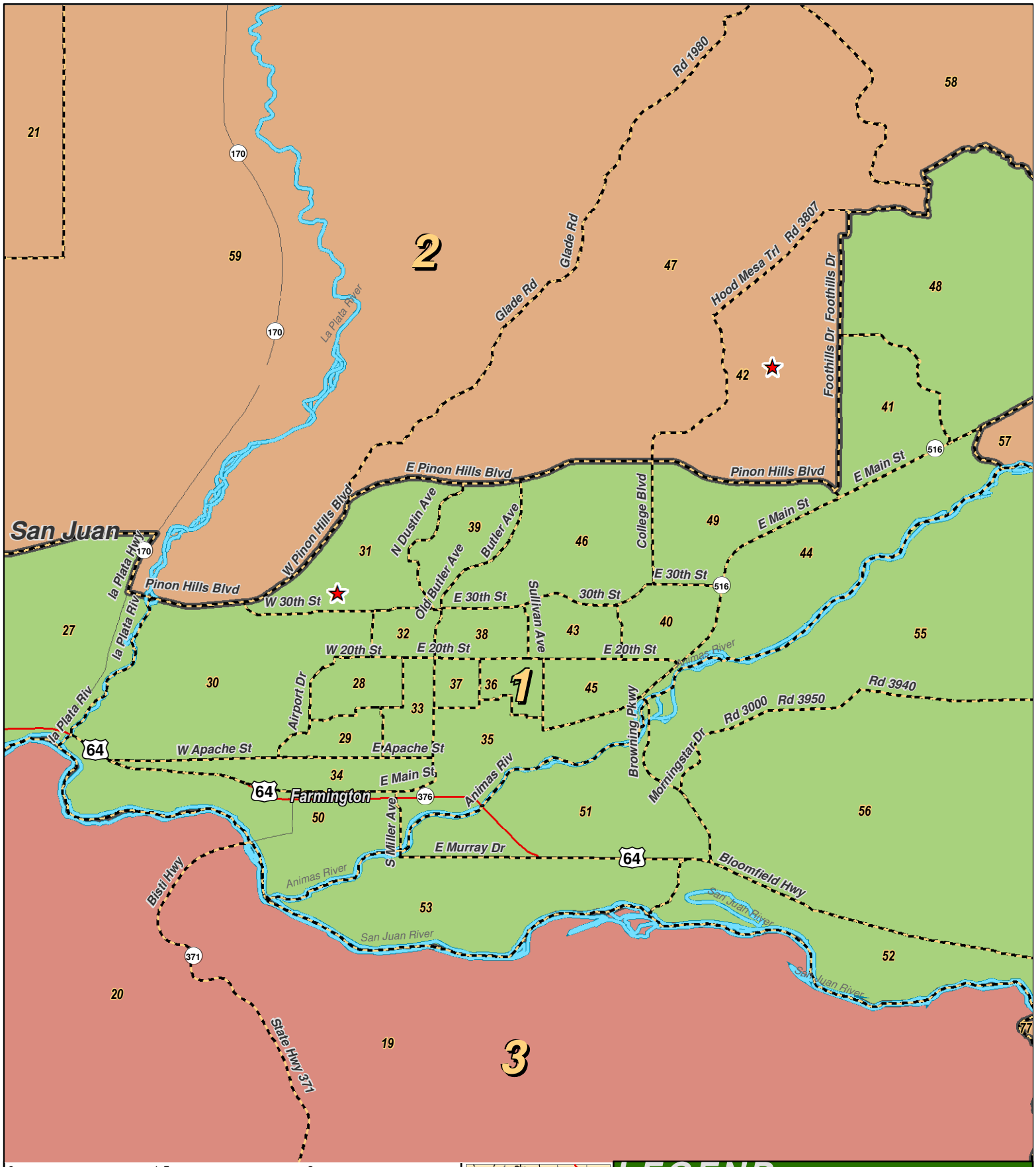

0 1.5 3 Miles

RESEARCH & POLLING INC

For the New Mexico Legislative Council Service

N

NEW MEXICO

LEGEND *Created: July 12, 2011*

Rivers

Counties

Interstate

US Highway

State Highway

Research & Polling, Inc. distributes this map assuming no liability for any errors, omissions, or inaccuracies in the information provided regardless of the cause in reliance upon any maps.

NM Senate: Concept H

Gallup

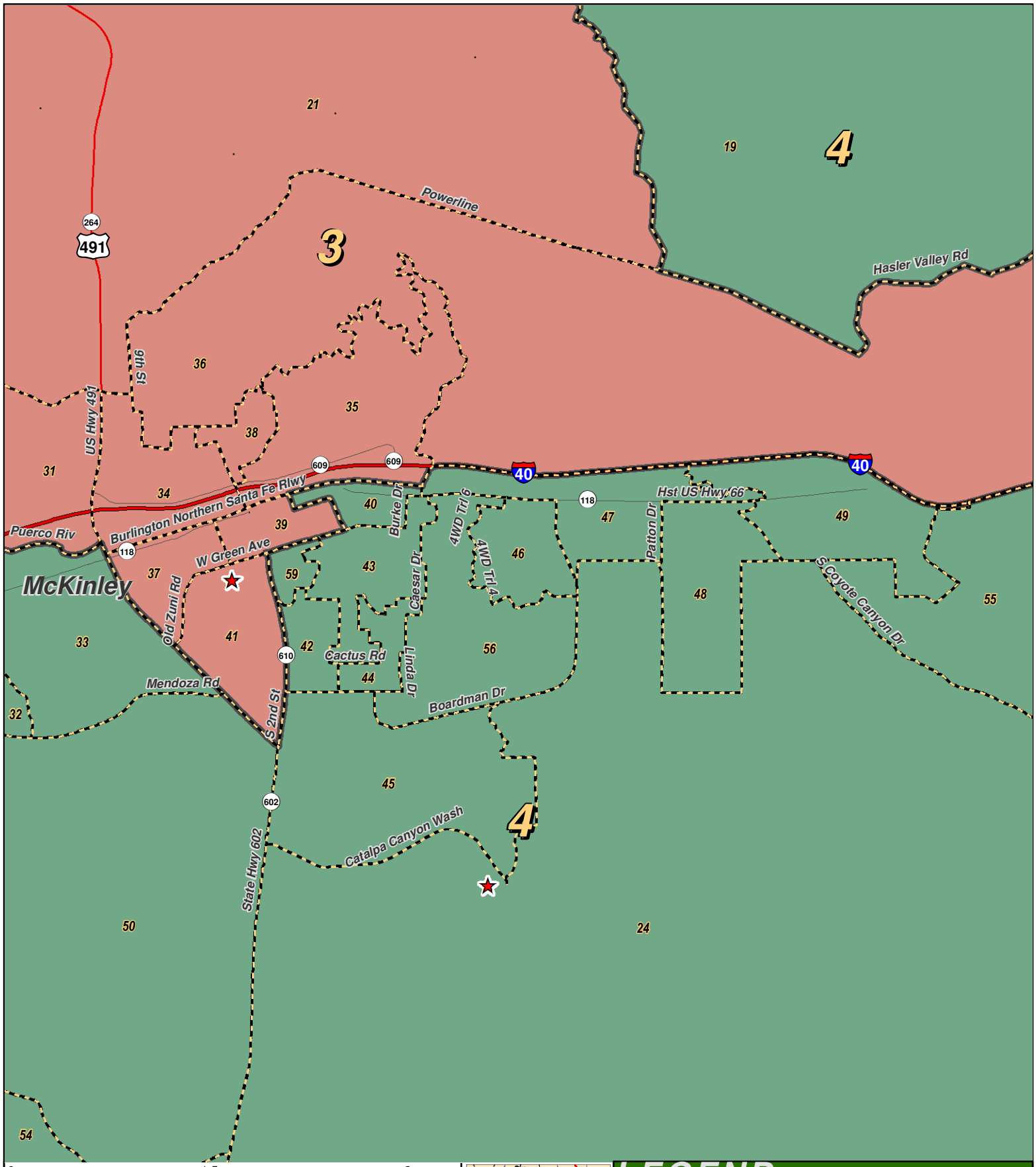

0 1.5 3 Miles

RESEARCH & POLLING INC

For the New Mexico
Legislative Council Service

LEGEND

Created: July 12, 2011

- Rivers
- Counties
- Interstate
- US Highway
- State Highway

Research & Polling, Inc. distributes this map assuming no liability for any errors, omissions, or inaccuracies in the information provided regardless of the cause in reliance upon any maps.

NM Senate: Concept H

Grants/Milan

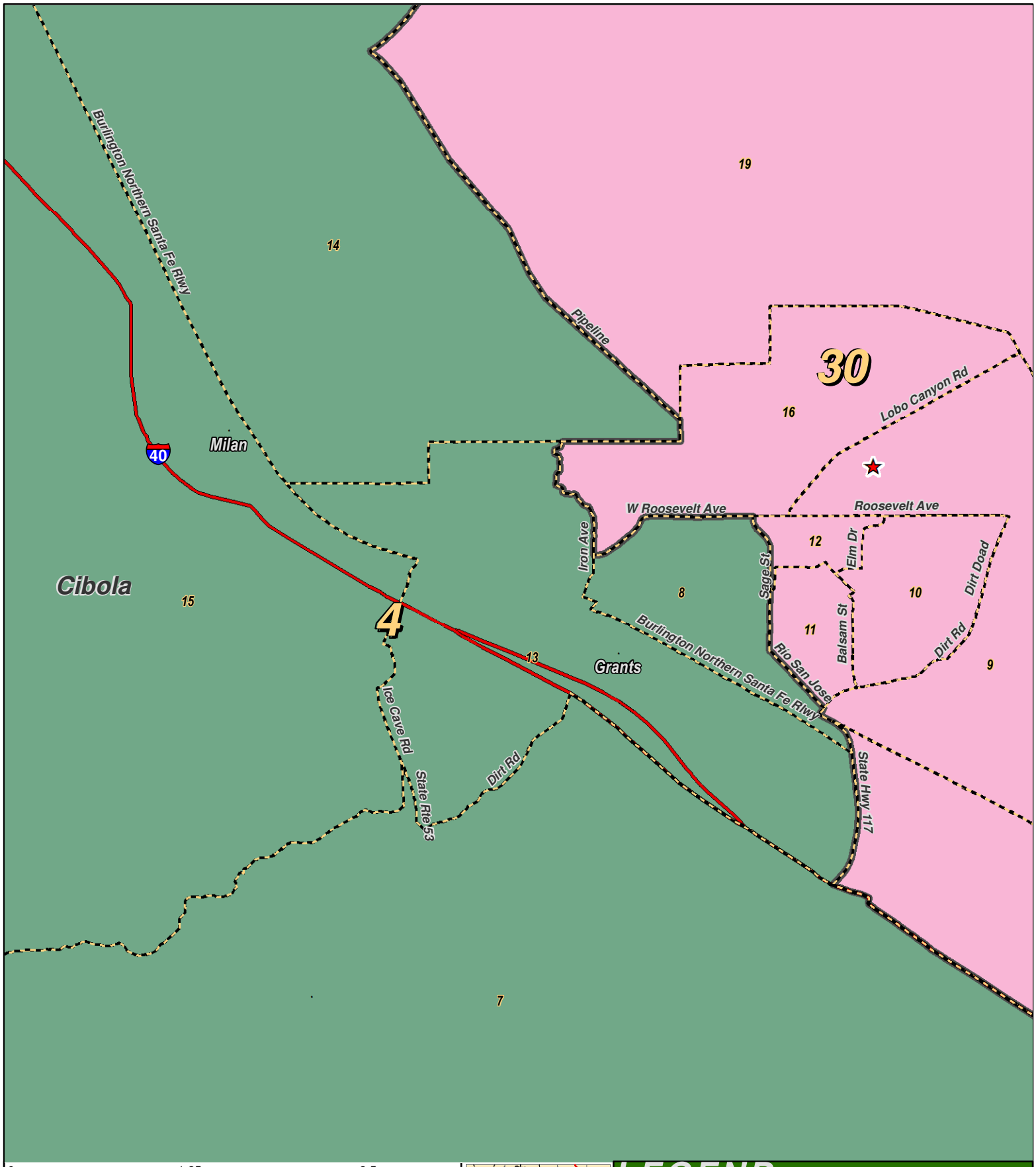

0 1.25 2.5 Miles

RESEARCH & POLLING INC

For the New Mexico Legislative Council Service

N

LEGEND

Created: July 12, 2011

- Rivers
- Counties
- Interstate
- US Highway
- State Highway

Research & Polling, Inc. distributes this map assuming no liability for any errors, omissions, or inaccuracies in the information provided regardless of the cause in reliance upon any maps.

NM Senate: Concept H

Hobbs

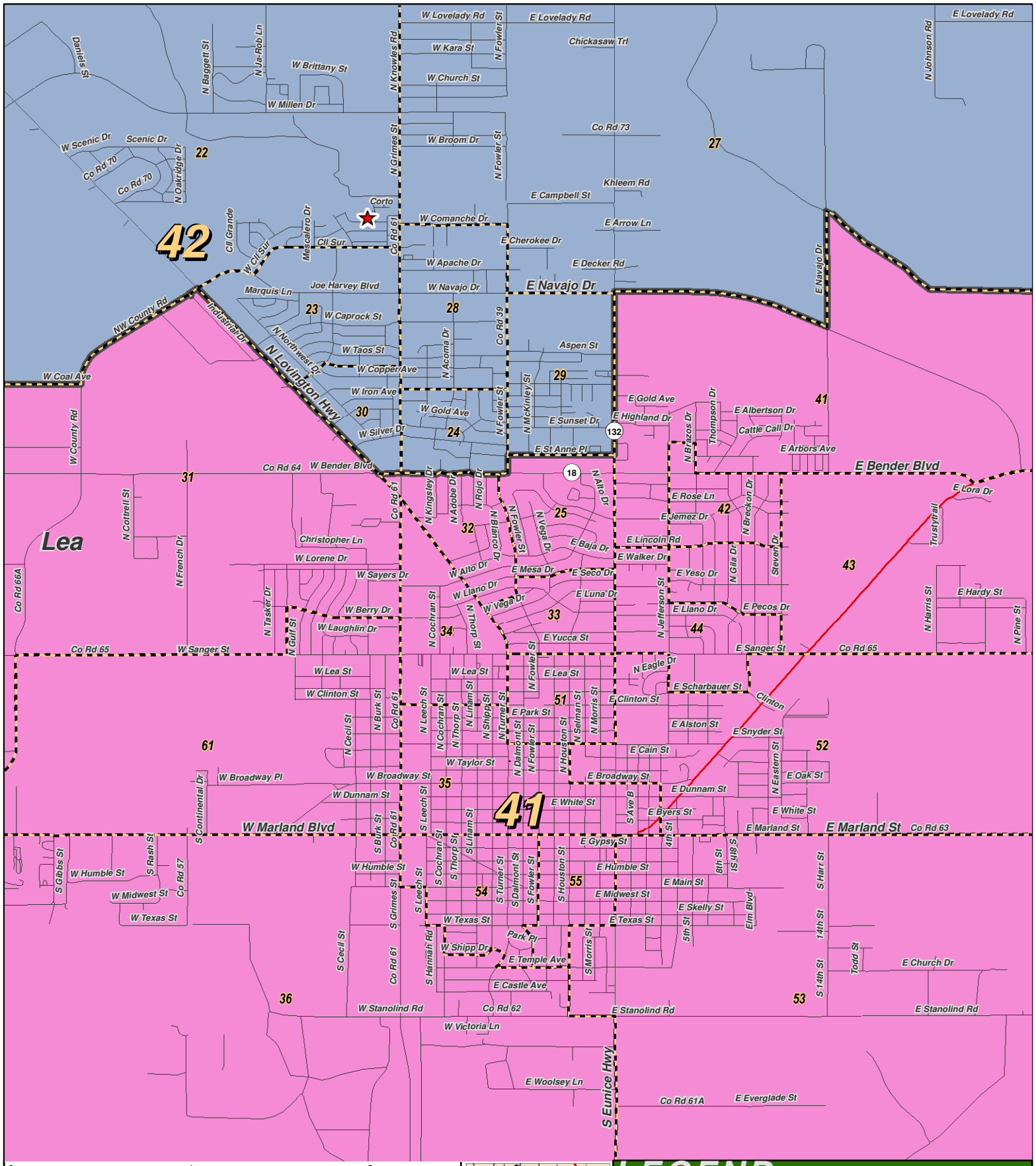

NM Senate: Concept H

Las Cruces

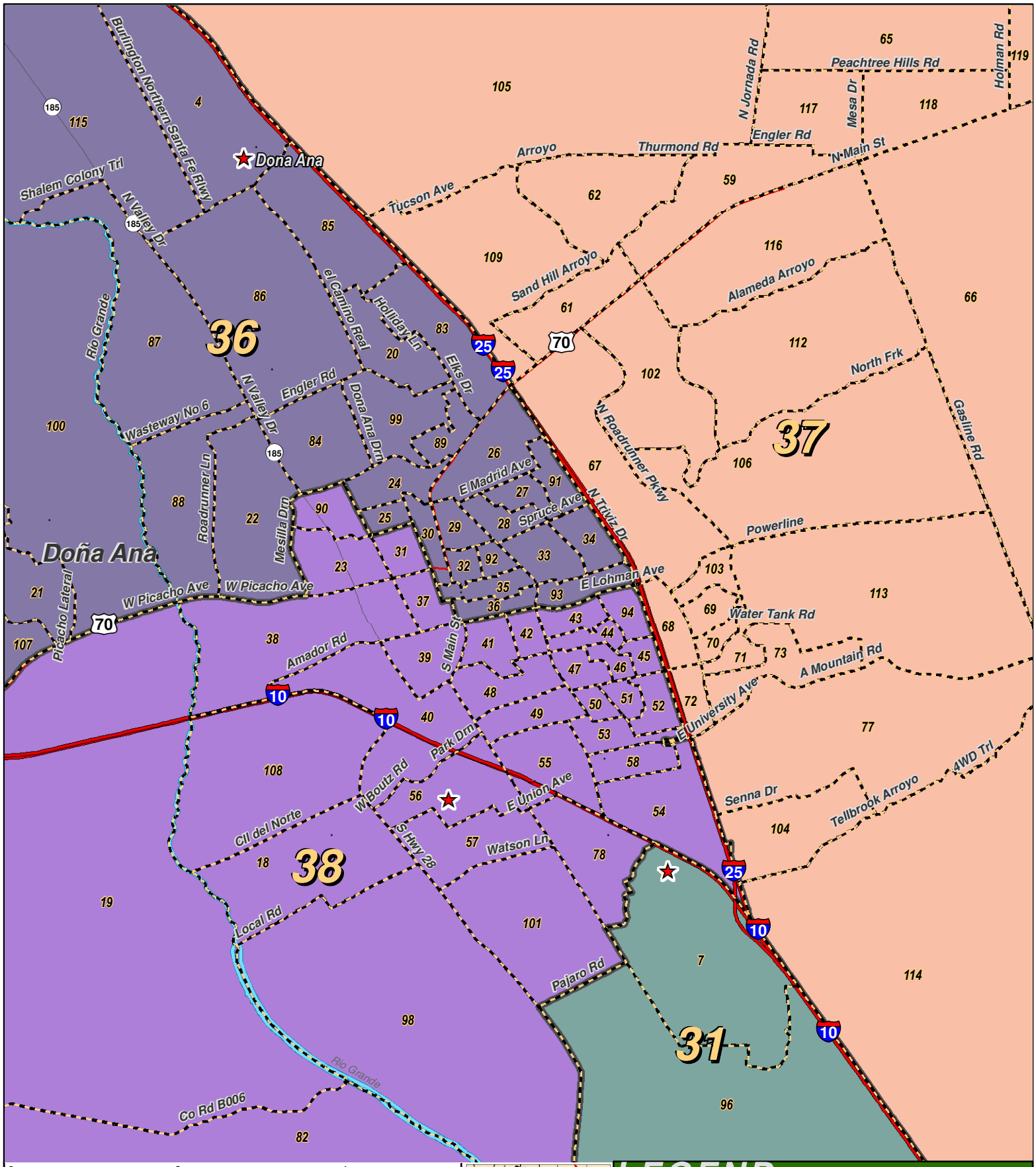

NM Senate: Concept H

Los Alamos/White Rock

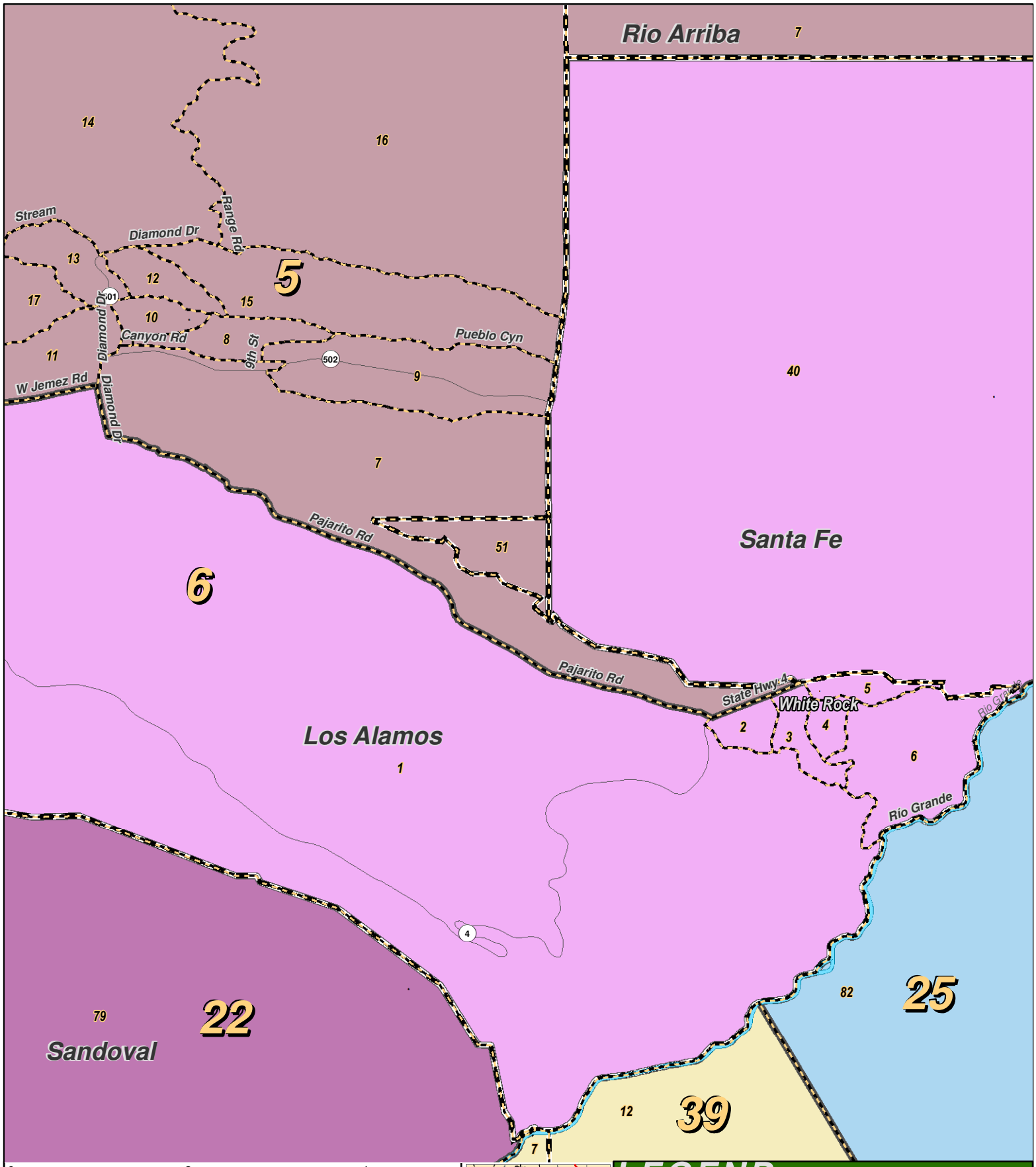

0 2 4 Miles

RESEARCH & POLLING INC

For the New Mexico Legislative Council Service

N

NEW MEXICO

LEGEND

Created: July 12, 2011

Rivers

Counties

Interstate

US Highway

State Highway

Research & Polling, Inc. distributes this map assuming no liability for any errors, omissions, or inaccuracies in the information provided regardless of the cause in reliance upon any maps.

NM Senate: Concept H

Los Lunas

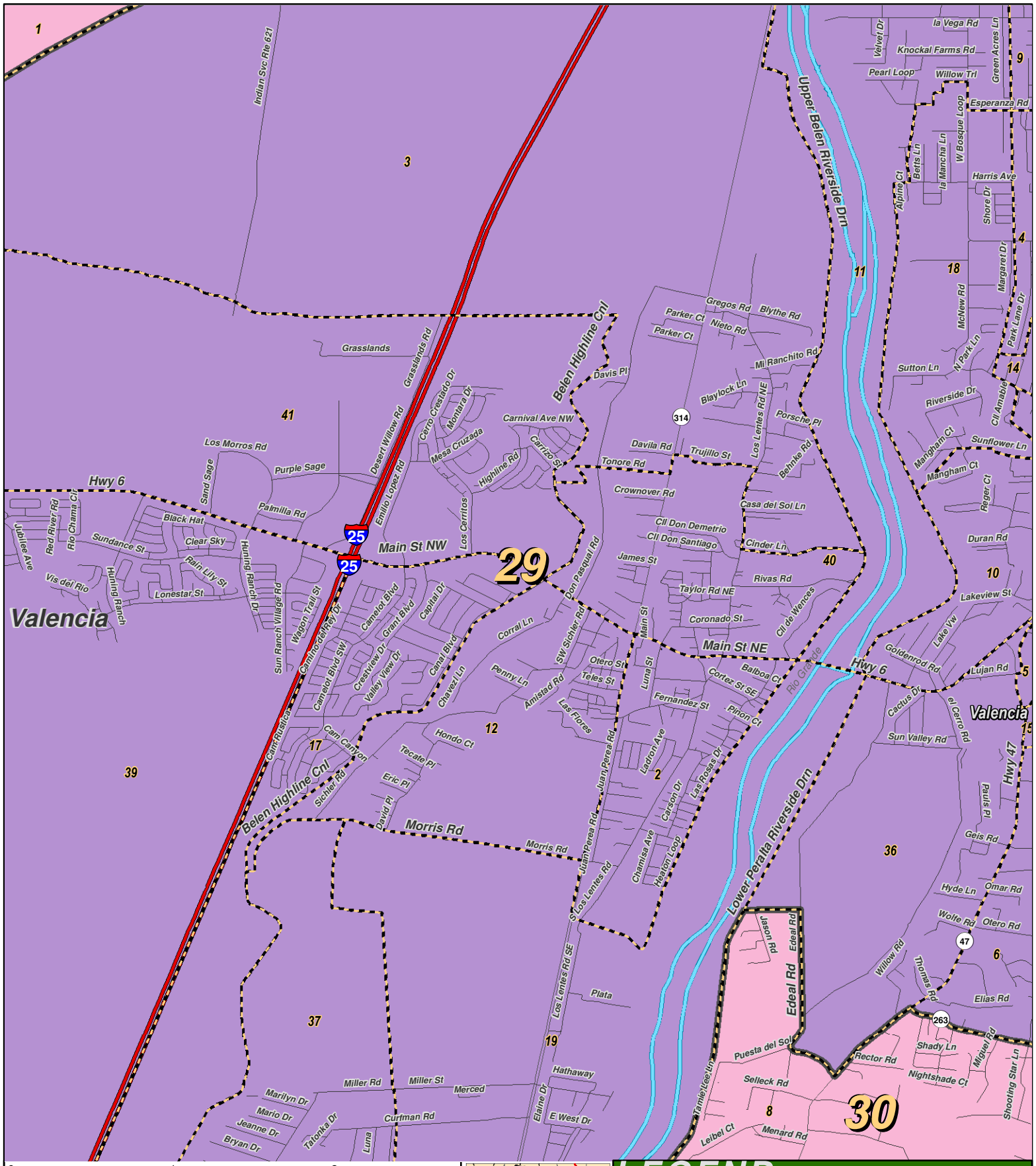

0 1 2 Miles

RESEARCH & POLLING INC

For the New Mexico Legislative Council Service

N

NEW MEXICO

LEGEND

Created: July 12, 2011

- Rivers
- Counties
- Interstate
- US Highway
- State Highway

Research & Polling, Inc. distributes this map assuming no liability for any errors, omissions, or inaccuracies in the information provided regardless of the cause in reliance upon any maps.

NM Senate: Concept H

Lovington

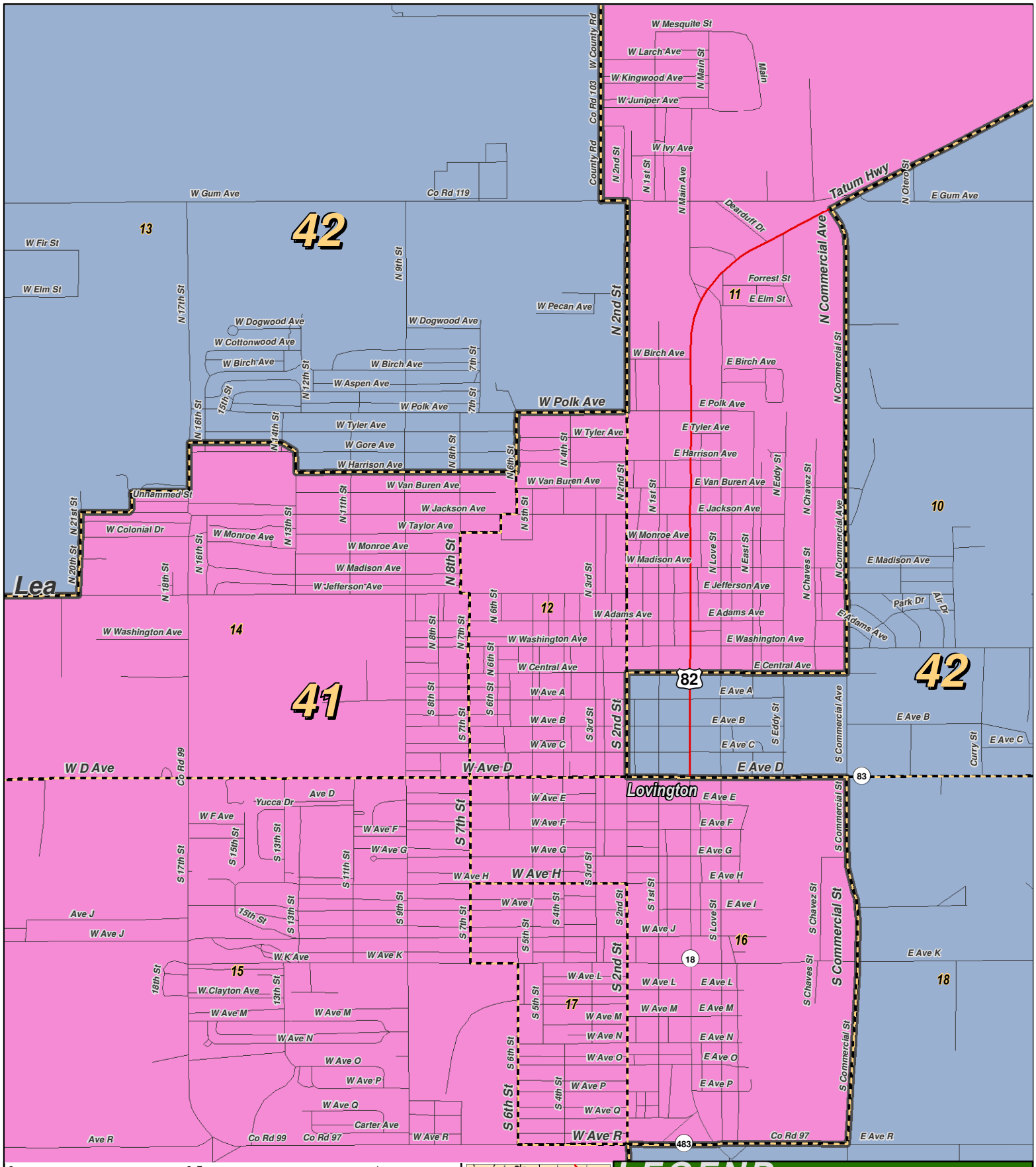

0 0.5 1 Miles

RESEARCH & POLLING INC

For the New Mexico Legislative Council Service

LEGEND

Created: July 12, 2011

- Rivers
- Counties
- Interstate
- US Highway
- State Highway

Research & Polling, Inc. distributes this map assuming no liability for any errors, omissions, or inaccuracies in the information provided regardless of the cause in reliance upon any maps.

NM Senate: Concept H

Portales

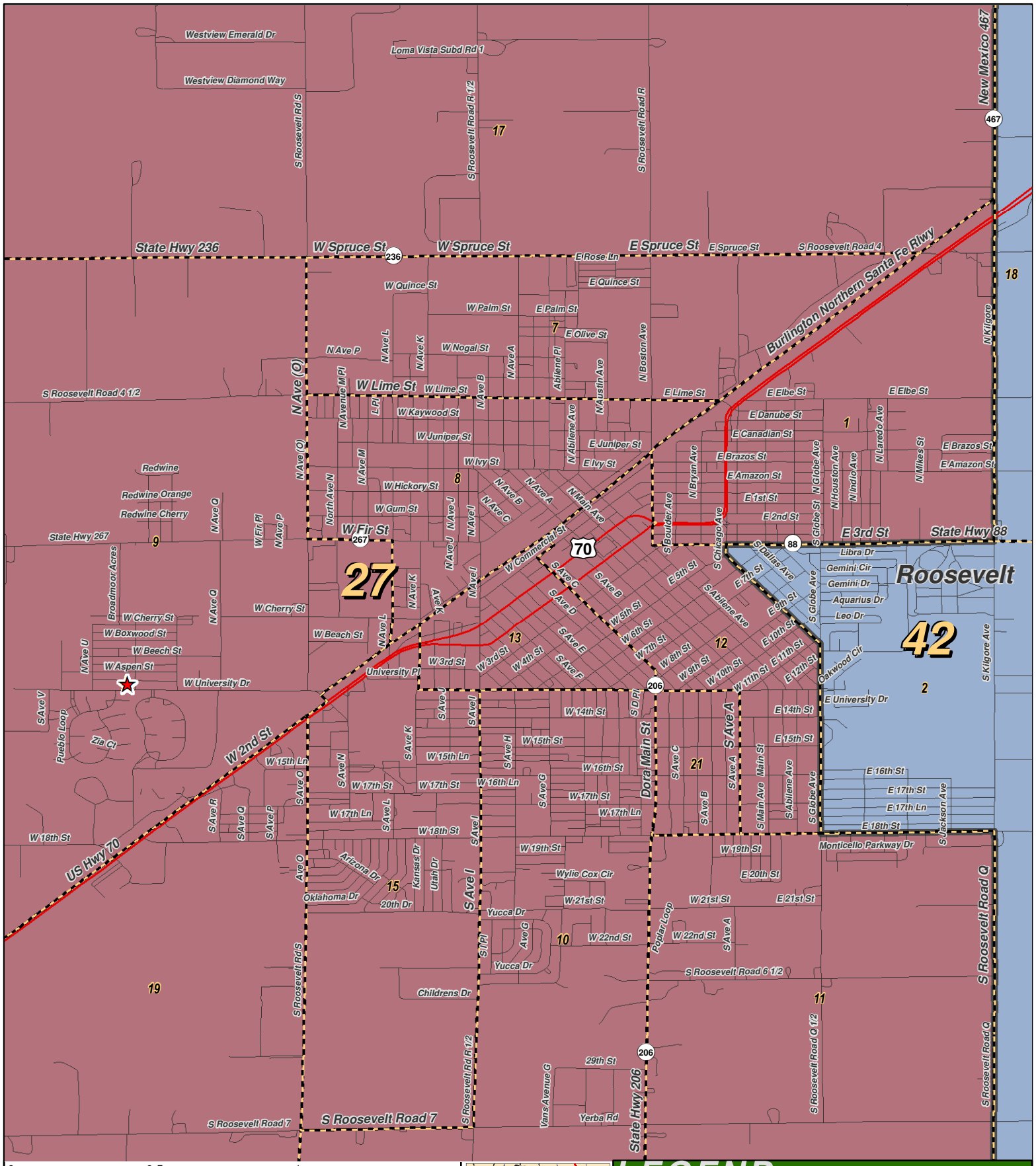

0 0.5 1 Miles

RESEARCH & POLLING INC

For the New Mexico Legislative Council Service

N

NEW MEXICO

LEGEND

Created: July 12, 2011

- Rivers
- Counties
- Interstate
- US Highway
- State Highway

Research & Polling, Inc. distributes this map assuming no liability for any errors, omissions, or inaccuracies in the information provided regardless of the cause in reliance upon any maps.

NM Senate: Concept H

Western Rio Arriba County

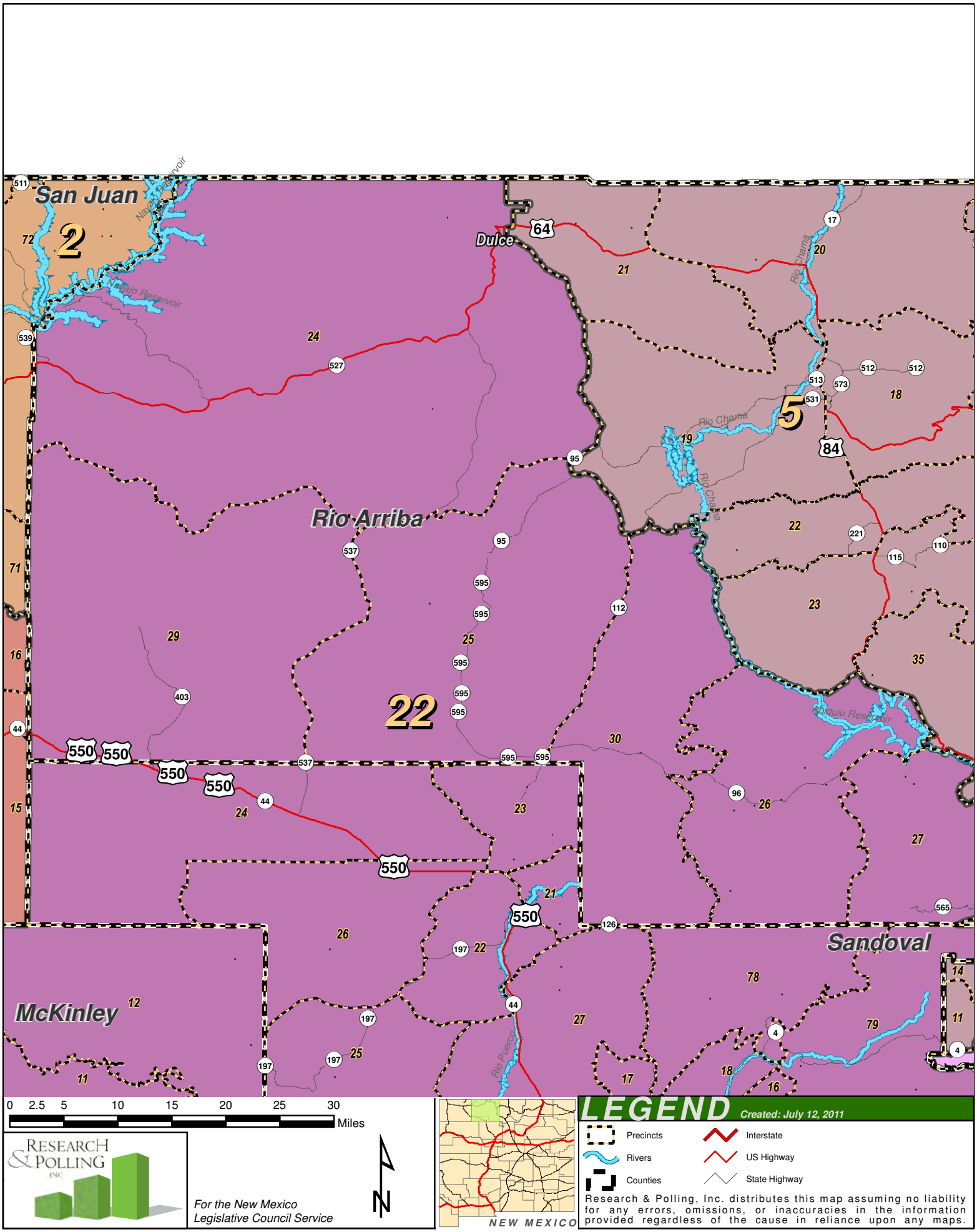

NM Senate: Concept H

Rio Rancho

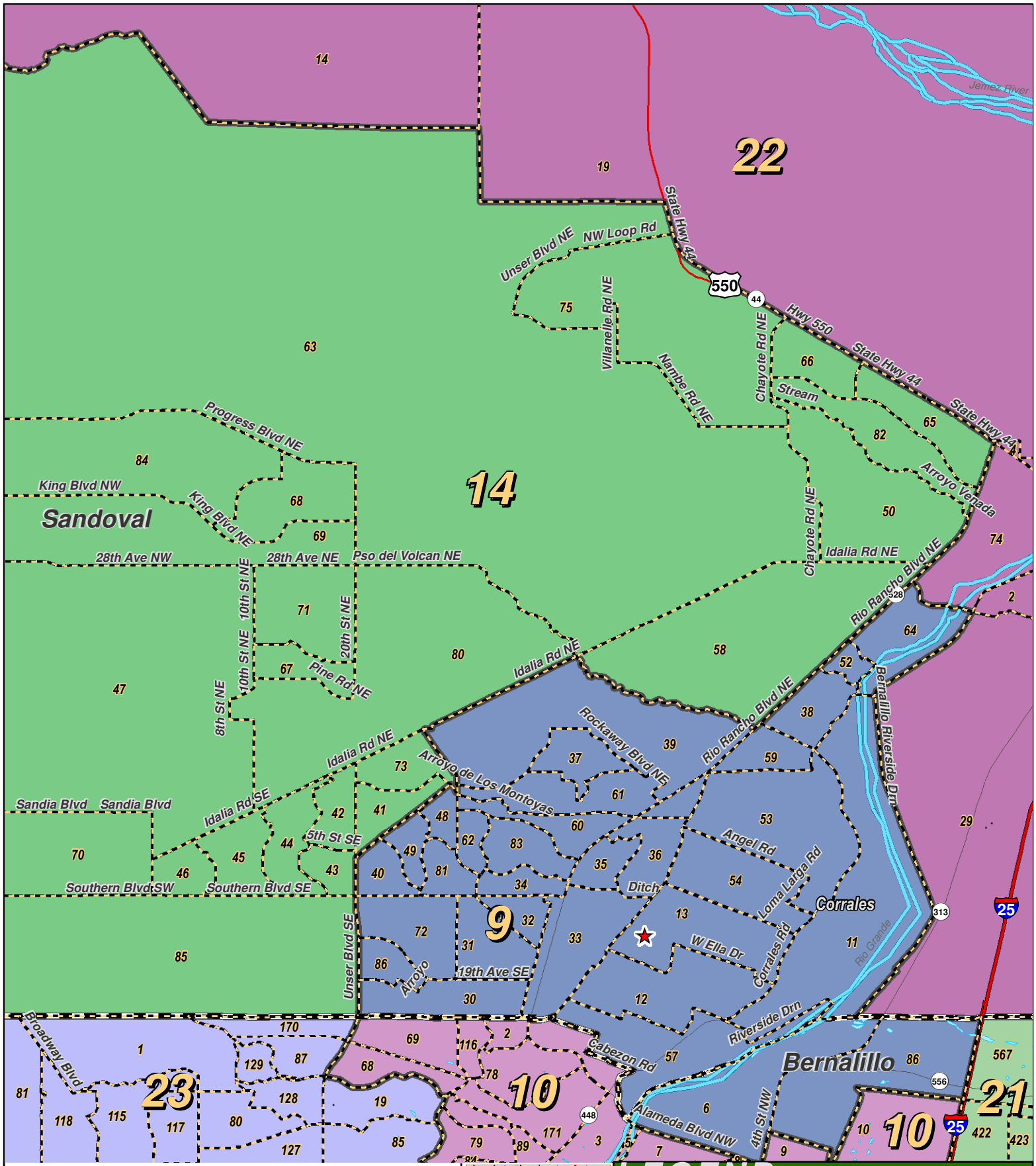

NM Senate: Concept H

Roswell

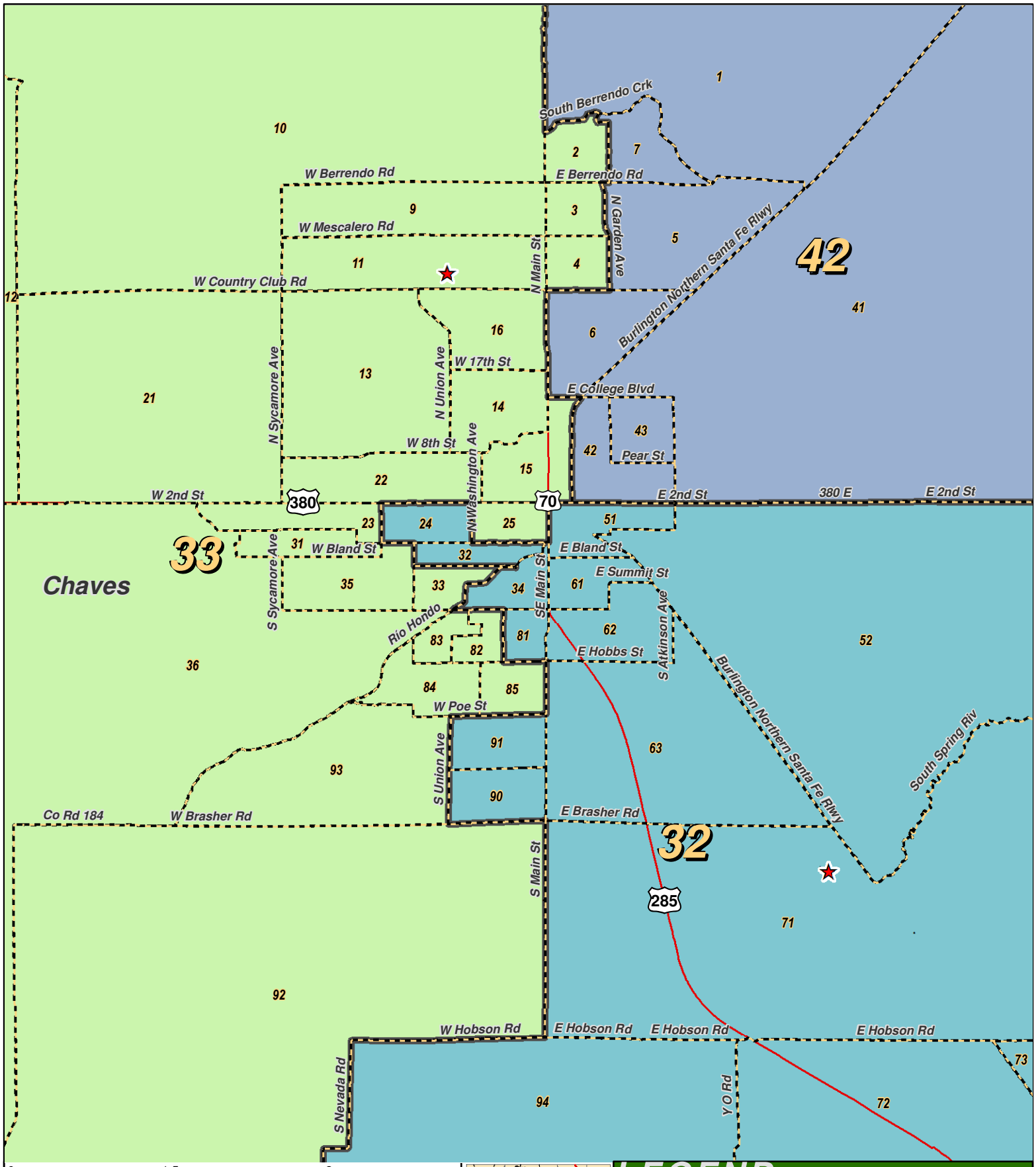

0 1.5 3 Miles

RESEARCH & POLLING INC

For the New Mexico Legislative Council Service

N

NEW MEXICO

LEGEND Created: July 12, 2011

Rivers
Counties
Interstate
US Highway
State Highway

Research & Polling, Inc. distributes this map assuming no liability for any errors, omissions, or inaccuracies in the information provided regardless of the cause in reliance upon any maps.

NM Senate: Concept H

Sandoval County

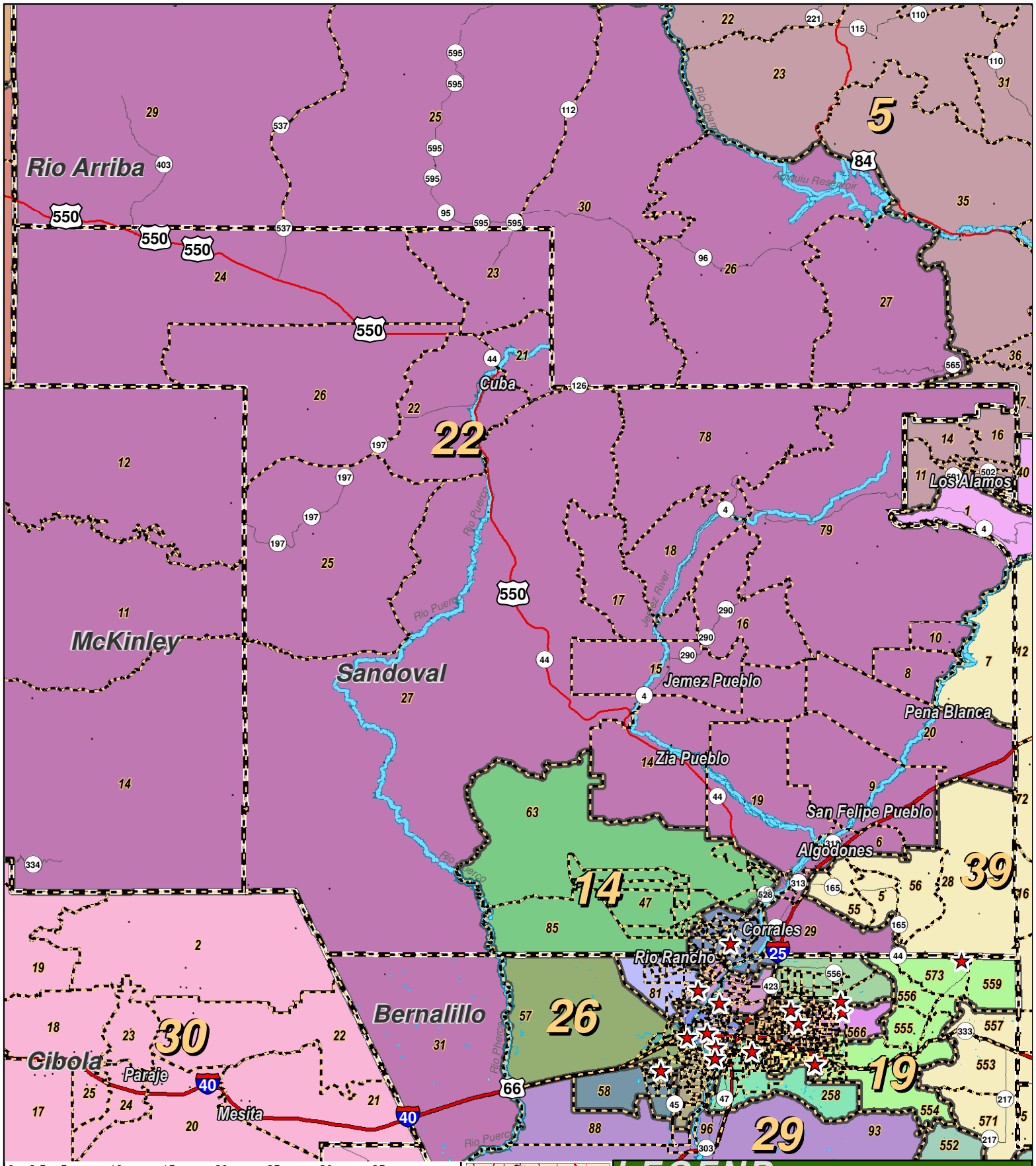

0 2.5 5 10 15 20 25 30 35 Miles

RESEARCH & POLLING INC

For the New Mexico Legislative Council Service

NEW MEXICO

LEGEND

Created: July 12, 2011

- Precincts
- Rivers
- Counties
- Interstate
- US Highway
- State Highway

Research & Polling, Inc. distributes this map assuming no liability for any errors, omissions, or inaccuracies in the information provided regardless of the cause in reliance upon any maps.

NM Senate: Concept H

Santa Fe

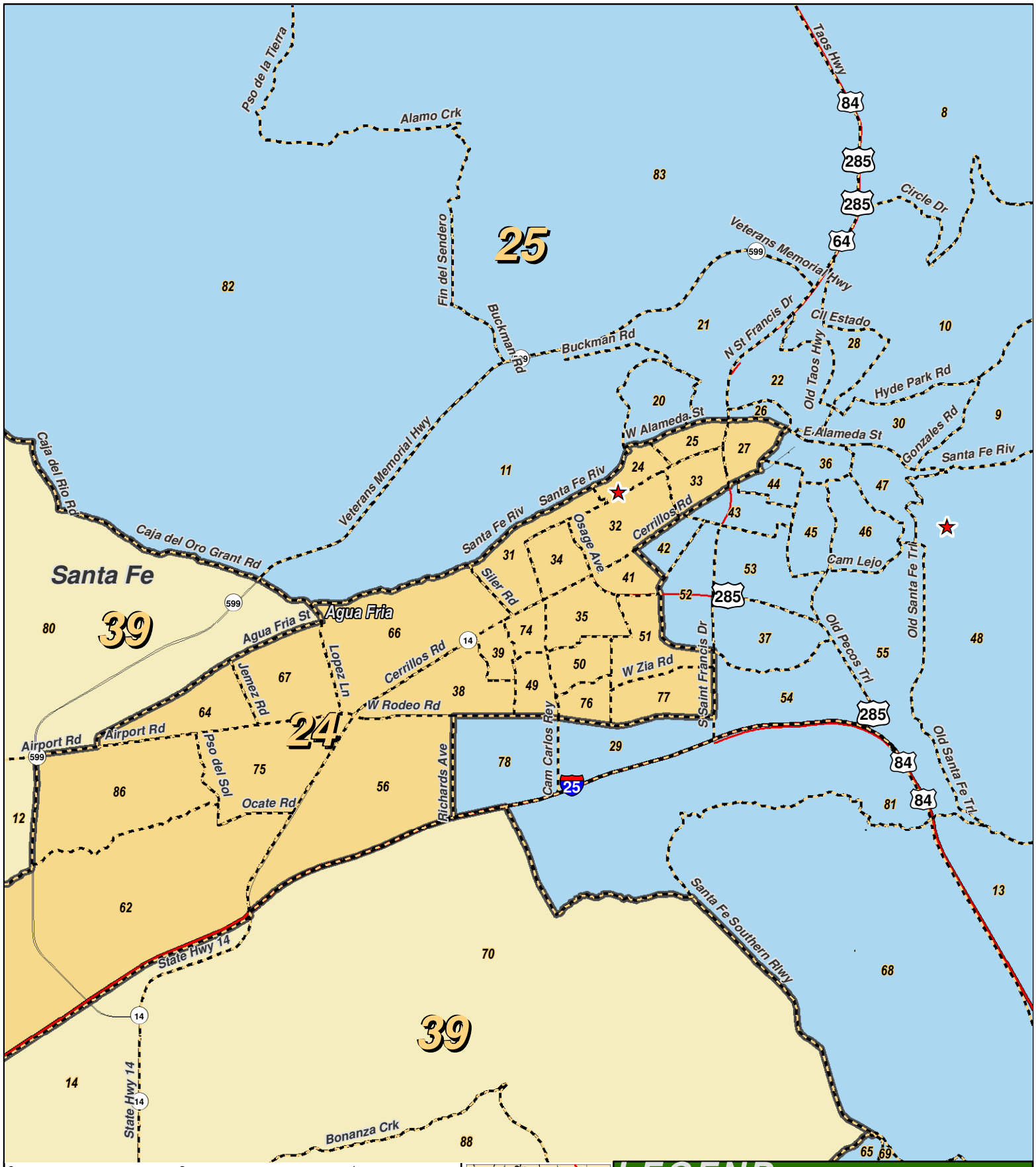

NM Senate: Concept H

Santa Rosa

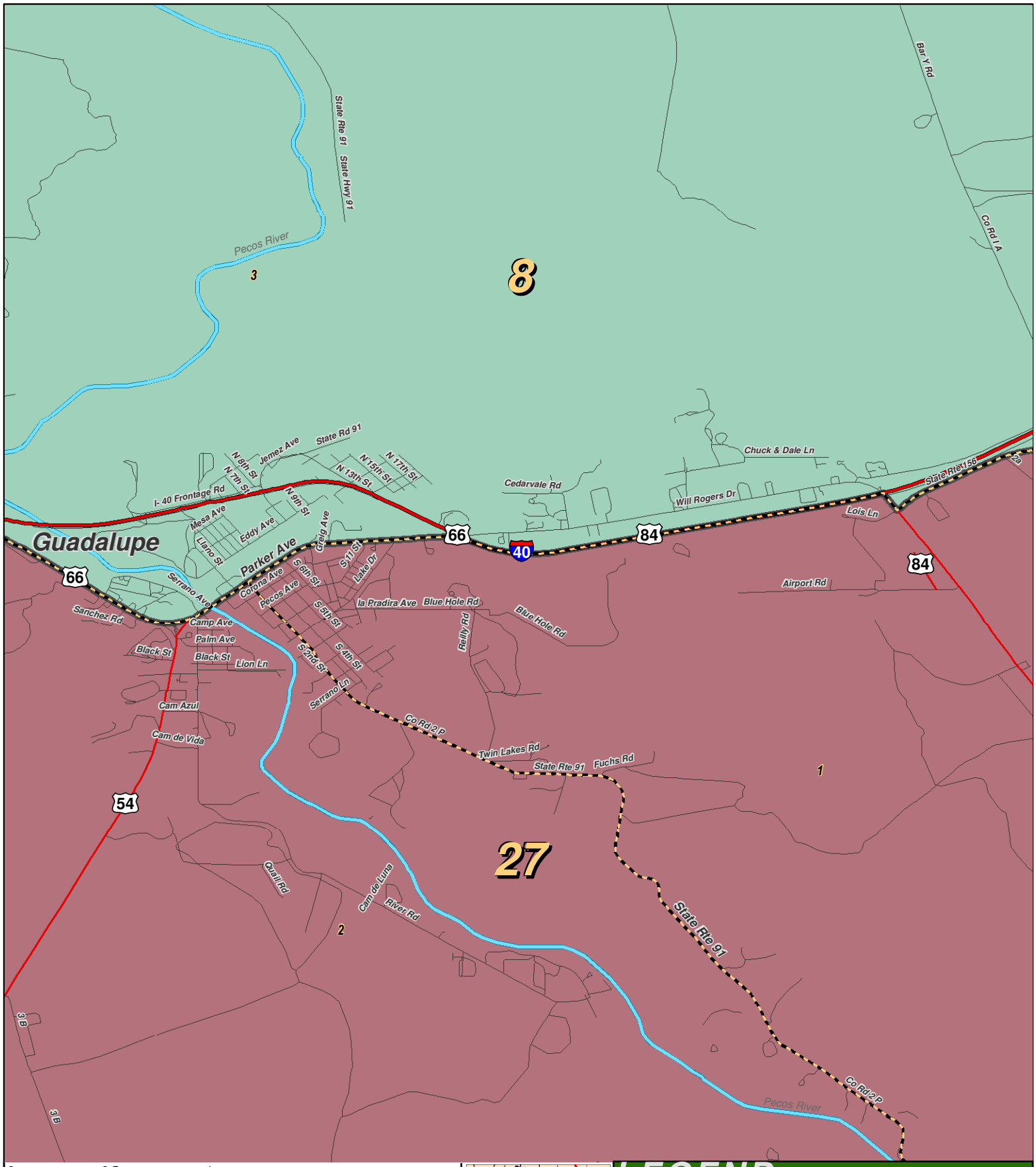

0 0.5 1 Miles

RESEARCH & POLLING INC

For the New Mexico Legislative Council Service

N

NEW MEXICO

LEGEND *Created: July 12, 2011*

Rivers

Counties

Interstate

US Highway

State Highway

Research & Polling, Inc. distributes this map assuming no liability for any errors, omissions, or inaccuracies in the information provided regardless of the cause in reliance upon any maps.

NM Senate: Concept H

Taos

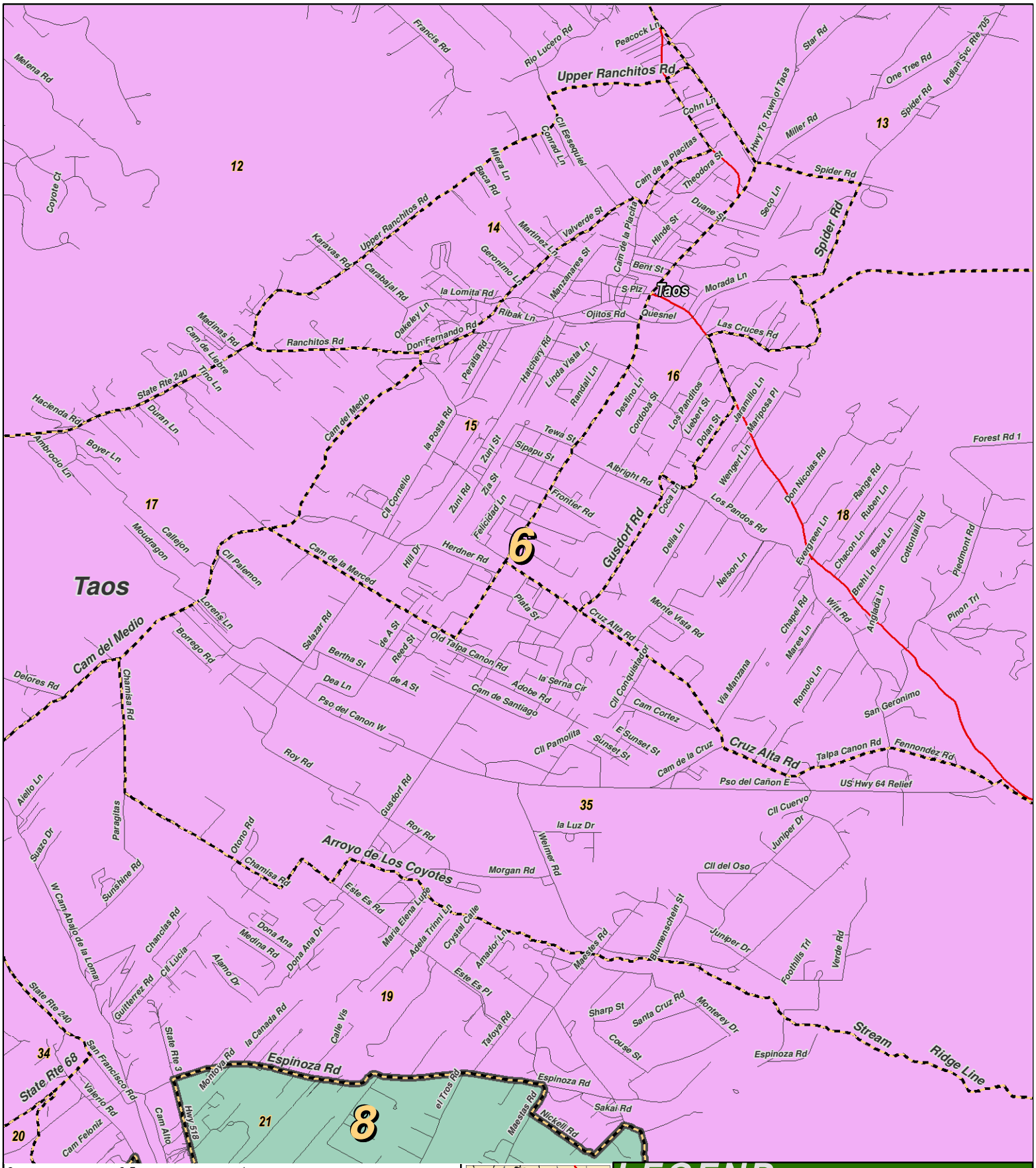

0 0.5 1 Miles

LEGEND *Created: July 12, 2011*

- Rivers
- Counties
- Interstate
- US Highway
- State Highway

Research & Polling, Inc. distributes this map assuming no liability for any errors, omissions, or inaccuracies in the information provided regardless of the cause in reliance upon any maps.

RESEARCH & POLLING INC

For the New Mexico Legislative Council Service

NM Senate: Concept H

Zuni/Ramah

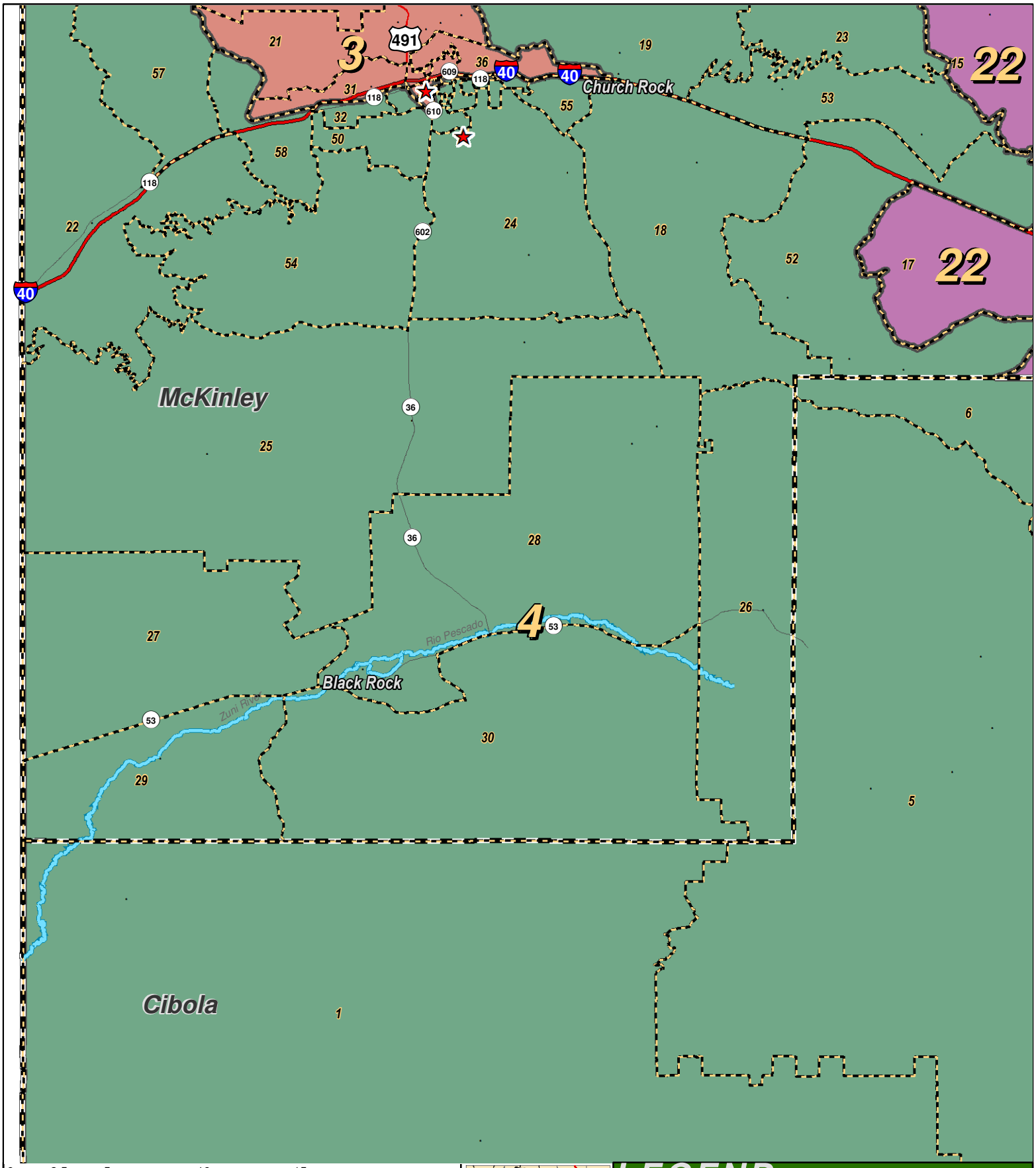

0 2.5 5 10 15 Miles

RESEARCH & POLLING INC

For the New Mexico Legislative Council Service

N

NEW MEXICO

LEGEND

Created: July 12, 2011

- Precincts
- Rivers
- Counties
- Interstate
- US Highway
- State Highway

Research & Polling, Inc. distributes this map assuming no liability for any errors, omissions, or inaccuracies in the information provided regardless of the cause in reliance upon any maps.

						Non-Hispanic Origin									
District	Pop	Deviation		Hispanic		White		Native American		Black		Asian		Other Races	
1	50,654	1,626	3.3%	11,732	23.2%	25,971	51.3%	11,096	21.9%	407	0.8%	257	0.5%	1,191	2.4%
18+	36,353			7,244	19.9%	20,604	56.7%	7,420	20.4%	304	0.8%	207	0.6%	574	1.6%
2	48,823	-205	-0.4%	12,145	24.9%	27,662	56.7%	7,719	15.8%	184	0.4%	143	0.3%	970	2.0%
18+	34,865			7,538	21.6%	21,480	61.6%	5,096	14.6%	118	0.3%	115	0.3%	518	1.5%
3	51,426	2,398	4.9%	4,711	9.2%	3,024	5.9%	42,482	82.6%	120	0.2%	165	0.3%	924	1.8%
18+	35,268			3,011	8.5%	2,509	7.1%	29,128	82.6%	104	0.3%	141	0.4%	375	1.1%
4	48,685	-343	-0.7%	10,137	20.8%	8,495	17.4%	28,377	58.3%	275	0.6%	458	0.9%	943	1.9%
18+	34,656			7,087	20.4%	7,118	20.5%	19,436	56.1%	205	0.6%	348	1.0%	462	1.3%
5	48,883	-145	-0.3%	30,321	62.0%	13,793	28.2%	2,870	5.9%	165	0.3%	1,030	2.1%	704	1.4%
18+	37,130			22,234	59.9%	11,462	30.9%	2,078	5.6%	132	0.4%	769	2.1%	455	1.2%
6	50,652	1,624	3.3%	27,707	54.7%	18,366	36.3%	3,266	6.4%	157	0.3%	413	0.8%	743	1.5%
18+	39,246			20,169	51.4%	15,778	40.2%	2,352	6.0%	128	0.3%	318	0.8%	501	1.3%
7	47,120	-1,908	-3.9%	17,736	37.6%	26,969	57.2%	361	0.8%	881	1.9%	434	0.9%	739	1.6%
18+	36,449			12,647	34.7%	22,040	60.5%	296	0.8%	664	1.8%	345	0.9%	457	1.3%
8	49,531	503	1.0%	32,862	66.3%	14,747	29.8%	515	1.0%	511	1.0%	293	0.6%	603	1.2%
18+	38,334			24,312	63.4%	12,482	32.6%	429	1.1%	448	1.2%	238	0.6%	425	1.1%
9	50,718	1,690	3.4%	17,003	33.5%	29,426	58.0%	1,076	2.1%	1,097	2.2%	992	2.0%	1,124	2.2%
18+	38,743			11,564	29.8%	24,185	62.4%	789	2.0%	831	2.1%	756	2.0%	618	1.6%
10	49,911	883	1.8%	22,530	45.1%	22,135	44.3%	2,169	4.3%	1,112	2.2%	972	1.9%	993	2.0%
18+	38,147			15,824	41.5%	18,423	48.3%	1,635	4.3%	857	2.2%	776	2.0%	632	1.7%
11	49,322	294	0.6%	39,932	81.0%	5,981	12.1%	1,322	2.7%	1,076	2.2%	370	0.8%	641	1.3%
18+	31,697			24,600	77.6%	4,726	14.9%	919	2.9%	795	2.5%	294	0.9%	363	1.1%
12	51,084	2,056	4.2%	39,648	77.6%	9,282	18.2%	775	1.5%	567	1.1%	188	0.4%	624	1.2%
18+	37,756			27,801	73.6%	8,240	21.8%	634	1.7%	488	1.3%	159	0.4%	434	1.1%

						Non-Hispanic Origin									
District	**Pop**	**Deviation**		**Hispanic**		**White**		**Native American**		**Black**		**Asian**		**Other Races**	
13	48,234	-794	-1.6%	28,599	59.3%	15,960	33.1%	1,720	3.6%	798	1.7%	376	0.8%	781	1.6%
18+	37,952			21,103	55.6%	14,002	36.9%	1,346	3.5%	637	1.7%	325	0.9%	539	1.4%
14	49,646	618	1.3%	20,089	40.5%	24,930	50.2%	1,438	2.9%	1,221	2.5%	655	1.3%	1,313	2.6%
18+	34,353			12,338	35.9%	18,968	55.2%	990	2.9%	881	2.6%	509	1.5%	667	1.9%
15	48,934	-94	-0.2%	19,692	40.2%	22,677	46.3%	3,048	6.2%	1,333	2.7%	1,085	2.2%	1,099	2.2%
18+	39,155			14,353	36.7%	19,876	50.8%	2,233	5.7%	1,085	2.8%	895	2.3%	713	1.8%
16	50,760	1,732	3.5%	20,827	41.0%	23,493	46.3%	1,839	3.6%	1,884	3.7%	1,359	2.7%	1,358	2.7%
18+	41,006			15,165	37.0%	20,730	50.6%	1,451	3.5%	1,540	3.8%	1,193	2.9%	927	2.3%
17	49,220	192	0.4%	26,882	54.6%	14,800	30.1%	2,866	5.8%	1,910	3.9%	1,725	3.5%	1,037	2.1%
18+	36,706			17,954	48.9%	13,140	35.8%	2,061	5.6%	1,497	4.1%	1,391	3.8%	663	1.8%
18	47,913	-1,115	-2.3%	14,563	30.4%	27,827	58.1%	1,790	3.7%	1,288	2.7%	1,358	2.8%	1,087	2.3%
18+	38,850			10,636	27.4%	24,024	61.8%	1,336	3.4%	1,050	2.7%	1,110	2.9%	694	1.8%
19	46,776	-2,252	-4.6%	14,447	30.9%	26,342	56.3%	1,810	3.9%	1,519	3.2%	1,536	3.3%	1,122	2.4%
18+	36,819			9,981	27.1%	22,617	61.4%	1,261	3.4%	1,111	3.0%	1,174	3.2%	675	1.8%
20	47,636	-1,392	-2.8%	12,301	25.8%	30,596	64.2%	1,179	2.5%	1,143	2.4%	1,253	2.6%	1,164	2.4%
18+	38,273			8,770	22.9%	26,030	68.0%	894	2.3%	890	2.3%	1,006	2.6%	683	1.8%
21	47,719	-1,309	-2.7%	10,428	21.9%	32,450	68.0%	575	1.2%	608	1.3%	2,661	5.6%	997	2.1%
18+	37,074			7,266	19.6%	26,442	71.3%	441	1.2%	462	1.2%	1,913	5.2%	550	1.5%
22	47,741	-1,287	-2.6%	11,010	23.1%	6,263	13.1%	29,679	62.2%	157	0.3%	104	0.2%	528	1.1%
18+	33,794			7,940	23.5%	5,416	16.0%	19,955	59.0%	130	0.4%	92	0.3%	261	0.8%
23	49,236	208	0.4%	21,461	43.6%	22,930	46.6%	1,253	2.5%	1,316	2.7%	959	1.9%	1,317	2.7%
18+	34,641			13,823	39.9%	17,610	50.8%	885	2.6%	939	2.7%	730	2.1%	654	1.9%
24	50,089	1,061	2.2%	33,957	67.8%	13,830	27.6%	721	1.4%	335	0.7%	552	1.1%	694	1.4%
18+	37,503			23,574	62.9%	12,180	32.5%	555	1.5%	289	0.8%	434	1.2%	471	1.3%

						Non-Hispanic Origin									
District	**Pop**	**Deviation**		**Hispanic**		**White**		**Native American**		**Black**		**Asian**		**Other Races**	
25	49,242	214	0.4%	13,423	27.3%	33,515	68.1%	472	1.0%	338	0.7%	668	1.4%	826	1.7%
18+	42,466			10,566	24.9%	30,133	71.0%	381	0.9%	275	0.6%	556	1.3%	555	1.3%
26	48,129	-899	-1.8%	34,514	71.7%	9,066	18.8%	1,681	3.5%	1,337	2.8%	690	1.4%	841	1.7%
18+	33,660			23,028	68.4%	7,443	22.1%	1,159	3.4%	1,018	3.0%	536	1.6%	476	1.4%
27	47,014	-2,014	-4.1%	22,697	48.3%	20,430	43.5%	379	0.8%	2,215	4.7%	414	0.9%	879	1.9%
18+	34,026			14,781	43.4%	16,468	48.4%	305	0.9%	1,602	4.7%	367	1.1%	503	1.5%
28	48,923	-105	-0.2%	22,616	46.2%	22,733	46.5%	2,186	4.5%	367	0.8%	319	0.7%	702	1.4%
18+	37,899			15,959	42.1%	19,450	51.3%	1,440	3.8%	282	0.7%	265	0.7%	503	1.3%
29	49,722	694	1.4%	26,829	54.0%	17,262	34.7%	4,041	8.1%	775	1.6%	205	0.4%	610	1.2%
18+	37,956			19,063	50.2%	14,553	38.3%	3,110	8.2%	683	1.8%	171	0.5%	376	1.0%
30	51,368	2,340	4.8%	27,232	53.0%	14,359	28.0%	8,457	16.5%	492	1.0%	195	0.4%	633	1.2%
18+	37,179			18,361	49.4%	11,908	32.0%	5,952	16.0%	412	1.1%	148	0.4%	398	1.1%
31	49,431	403	0.8%	44,089	89.2%	4,889	9.9%	79	0.2%	147	0.3%	65	0.1%	162	0.3%
18+	33,368			28,902	86.6%	4,121	12.4%	60	0.2%	121	0.4%	54	0.2%	110	0.3%
32	48,550	-478	-1.0%	27,053	55.7%	16,551	34.1%	3,614	7.4%	664	1.4%	114	0.2%	554	1.1%
18+	34,472			17,609	51.1%	13,466	39.1%	2,408	7.0%	538	1.6%	96	0.3%	355	1.0%
33	49,353	325	0.7%	18,066	36.6%	29,196	59.2%	596	1.2%	551	1.1%	299	0.6%	645	1.3%
18+	37,800			11,724	31.0%	24,598	65.1%	427	1.1%	409	1.1%	234	0.6%	408	1.1%
34	47,580	-1,448	-3.0%	23,538	49.5%	22,327	46.9%	315	0.7%	544	1.1%	318	0.7%	538	1.1%
18+	34,861			15,043	43.2%	18,528	53.1%	258	0.7%	437	1.3%	250	0.7%	345	1.0%
35	48,228	-800	-1.6%	25,137	52.1%	21,740	45.1%	344	0.7%	269	0.6%	196	0.4%	542	1.1%
18+	37,047			16,975	45.8%	19,004	51.3%	279	0.8%	217	0.6%	171	0.5%	401	1.1%
36	48,541	-487	-1.0%	31,188	64.3%	15,834	32.6%	319	0.7%	500	1.0%	229	0.5%	471	1.0%
18+	35,572			21,001	59.0%	13,423	37.7%	233	0.7%	403	1.1%	195	0.5%	317	0.9%

						Non-Hispanic Origin									
District	**Pop**	**Deviation**		**Hispanic**		**White**		**Native American**		**Black**		**Asian**		**Other Races**	
37	49,806	778	1.6%	24,257	48.7%	22,587	45.3%	349	0.7%	960	1.9%	874	1.8%	779	1.6%
18+	37,622			16,204	43.1%	19,218	51.1%	272	0.7%	748	2.0%	680	1.8%	500	1.3%
38	50,062	1,034	2.1%	30,752	61.4%	16,113	32.2%	702	1.4%	928	1.9%	799	1.6%	768	1.5%
18+	38,932			22,020	56.6%	14,281	36.7%	585	1.5%	755	1.9%	722	1.9%	569	1.5%
39	48,352	-676	-1.4%	19,820	41.0%	26,301	54.4%	788	1.6%	352	0.7%	375	0.8%	716	1.5%
18+	37,869			13,765	36.3%	22,416	59.2%	632	1.7%	286	0.8%	301	0.8%	469	1.2%
40	47,583	-1,445	-2.9%	14,680	30.9%	28,189	59.2%	452	0.9%	2,153	4.5%	696	1.5%	1,413	3.0%
18+	35,978			9,818	27.3%	22,843	63.5%	342	1.0%	1,628	4.5%	567	1.6%	780	2.2%
41	48,898	-130	-0.3%	28,370	58.0%	17,701	36.2%	330	0.7%	1,871	3.8%	147	0.3%	479	1.0%
18+	33,833			17,707	52.3%	14,178	41.9%	235	0.7%	1,351	4.0%	114	0.3%	248	0.7%
42	47,684	-1,344	-2.7%	18,422	38.6%	27,068	56.8%	318	0.7%	935	2.0%	364	0.8%	577	1.2%
18+	35,197			11,866	33.7%	21,735	61.8%	264	0.8%	703	2.0%	291	0.8%	338	1.0%
Totals	2,059,179	Ideal:	49,028	953,403	46.3%	833,810	40.5%	175,368	8.5%	35,462	1.7%	26,305	1.3%	34,831	1.2%
18+	1,540,507			651,326	42.3%	697,848	45.3%	121,962	7.9%	27,453	1.8%	20,956	1.4%	20,962	1.0%

District Profile

District	Total Population	Deviation		Adult Hispanic	Adult Non-Hispanic White	Adult Non-Hispanic Native American	Adult Non-Hispanic Black	Performance Measure Dem	Performance Measure Rep	Registered Voters Total	Registered Voters % Dem	Registered Voters % Rep	Registered Voters % DTS	Registered Voters % Other
1	50,654	1,626	3.3%	19.9%	56.7%	20.4%	0.8%	28.9%	71.1%	27,658	31.5%	49.9%	16.1%	2.6%
2	48,823	-205	-0.4%	21.6%	61.6%	14.6%	0.3%	27.8%	72.2%	22,189	31.3%	49.1%	16.7%	2.9%
3	51,426	2,398	4.9%	8.5%	7.1%	82.6%	0.3%	69.3%	30.7%	26,794	56.6%	24.8%	16.8%	1.8%
4	48,685	-343	-0.7%	20.4%	20.5%	56.1%	0.6%	65.2%	34.8%	23,914	63.4%	18.5%	16.1%	2.0%
5	48,883	-145	-0.3%	59.9%	30.9%	5.6%	0.4%	65.9%	34.1%	31,263	64.5%	21.6%	11.9%	2.1%
6	50,652	1,624	3.3%	51.4%	40.2%	6.0%	0.3%	70.1%	29.9%	38,892	64.1%	17.3%	15.6%	3.0%
7	47,120	-1,908	-3.9%	34.7%	60.5%	0.8%	1.8%	41.1%	58.9%	31,589	52.2%	33.6%	13.0%	1.2%
8	49,531	503	1.0%	63.4%	32.6%	1.1%	1.2%	64.7%	35.3%	33,117	65.2%	22.3%	10.5%	2.9%
9	50,718	1,690	3.4%	29.8%	62.4%	2.0%	2.1%	45.6%	54.4%	30,185	43.7%	36.1%	16.2%	4.2%
10	49,911	883	1.8%	41.5%	48.3%	4.3%	2.2%	50.5%	49.5%	25,839	48.2%	30.7%	17.0%	4.1%
11	49,322	294	0.6%	77.6%	14.9%	2.9%	2.5%	64.2%	35.8%	10,223	57.5%	24.9%	14.1%	3.5%
12	51,084	2,056	4.2%	73.6%	21.8%	1.7%	1.3%	70.9%	29.1%	25,869	50.6%	27.2%	18.0%	4.2%
13	48,234	-794	-1.6%	55.6%	36.9%	3.5%	1.7%	66.4%	33.6%	31,841	47.1%	31.5%	17.7%	3.7%
14	49,646	618	1.3%	35.9%	55.2%	2.9%	2.6%	42.5%	57.5%	22,984	40.3%	41.2%	14.2%	4.2%
15	48,934	-94	-0.2%	36.7%	50.8%	5.7%	2.8%	56.5%	43.5%	35,227	44.8%	35.6%	16.3%	3.3%
16	50,760	1,732	3.5%	37.0%	50.6%	3.5%	3.8%	76.2%	23.8%	42,451	53.8%	23.7%	18.3%	4.2%
17	49,220	192	0.4%	48.9%	35.8%	5.6%	4.1%	59.2%	40.8%	28,598	43.4%	37.8%	15.5%	3.3%
18	47,913	-1,115	-2.3%	27.4%	61.8%	3.4%	2.7%	47.2%	52.8%	45,280	42.1%	37.8%	16.7%	3.4%
19	46,776	-2,252	-4.6%	27.1%	61.4%	3.4%	3.0%	45.7%	54.3%	35,294	49.1%	31.0%	16.7%	3.2%
20	47,636	-1,392	-2.8%	22.9%	68.0%	2.3%	2.3%	44.1%	55.9%	47,503	41.9%	38.7%	16.2%	3.2%
21	47,719	-1,309	-2.7%	19.6%	71.3%	1.2%	1.2%	39.1%	60.9%	24,516	47.3%	32.9%	16.6%	3.2%
22	47,741	-1,287	-2.6%	23.5%	16.0%	59.0%	0.4%	71.5%	28.5%	30,620	59.8%	23.5%	13.1%	2.7%
23	49,236	208	0.4%	39.9%	50.8%	2.6%	2.7%	44.2%	55.8%	19,353	45.3%	32.4%	18.1%	4.1%
24	50,089	1,061	2.2%	62.9%	32.5%	1.5%	0.8%	75.6%	24.4%	23,248	67.7%	13.9%	16.3%	2.2%
25	49,242	214	0.4%	24.9%	71.0%	0.9%	0.6%	73.9%	26.1%	36,824	61.3%	19.0%	17.3%	2.4%
26	48,129	-899	-1.8%	68.4%	22.1%	3.4%	3.0%	62.5%	37.5%	15,056	55.6%	24.7%	15.8%	3.8%
27	47,014	-2,014	-4.1%	43.4%	48.4%	0.9%	4.7%	41.7%	58.3%	19,931	40.8%	45.3%	12.8%	1.1%
28	48,923	-105	-0.2%	42.1%	51.3%	3.8%	0.7%	54.2%	45.8%	32,956	54.5%	29.8%	13.0%	2.8%
29	49,722	694	1.4%	50.2%	38.3%	8.2%	1.8%	49.7%	50.3%	25,967	49.4%	31.3%	15.7%	3.6%
30	51,368	2,340	4.8%	49.4%	32.0%	16.0%	1.1%	55.1%	44.9%	23,200	55.9%	27.7%	13.7%	2.8%

District Profile

District	Total Population	Deviation		Adult Hispanic	Adult Non-Hispanic White	Adult Non-Hispanic Native American	Adult Non-Hispanic Black	Performance Measure Dem	Performance Measure Rep	Registered Voters Total	Registered Voters % Dem	Registered Voters % Rep	Registered Voters % DTS	Registered Voters % Other
31	49,431	403	0.8%	86.6%	12.4%	0.2%	0.4%	65.5%	34.5%	15,478	44.1%	32.7%	19.7%	3.6%
32	48,550	-478	-1.0%	51.1%	39.1%	7.0%	1.6%	40.2%	59.8%	20,444	42.6%	40.0%	15.3%	2.1%
33	49,353	325	0.7%	31.0%	65.1%	1.1%	1.1%	33.4%	66.6%	28,432	30.5%	52.4%	14.0%	3.1%
34	47,580	-1,448	-3.0%	43.2%	53.1%	0.7%	1.3%	41.8%	58.2%	29,008	44.6%	38.0%	16.2%	1.2%
35	48,228	-800	-1.6%	45.8%	51.3%	0.8%	0.6%	50.3%	49.7%	26,575	49.6%	32.8%	16.0%	1.7%
36	48,541	-487	-1.0%	59.0%	37.7%	0.7%	1.1%	52.3%	47.7%	32,955	51.5%	26.8%	18.8%	3.0%
37	49,806	778	1.6%	43.1%	51.1%	0.7%	2.0%	48.5%	51.5%	19,991	47.4%	29.5%	19.4%	3.7%
38	50,062	1,034	2.1%	56.6%	36.7%	1.5%	1.9%	59.5%	40.5%	27,211	52.3%	25.1%	19.2%	3.4%
39	48,352	-676	-1.4%	36.3%	59.2%	1.7%	0.8%	51.9%	48.1%	29,119	60.7%	20.4%	16.2%	2.8%
40	47,583	-1,445	-2.9%	27.3%	63.5%	1.0%	4.5%	36.8%	63.2%	21,516	32.5%	48.4%	17.7%	1.3%
41	48,898	-130	-0.3%	52.3%	41.9%	0.7%	4.0%	37.6%	62.4%	18,719	38.0%	43.6%	17.9%	0.4%
42	47,684	-1,344	-2.7%	33.7%	61.8%	0.8%	2.0%	25.9%	74.1%	22,333	30.5%	55.2%	13.2%	1.1%
New Mexico	2,059,179			42.3%	45.3%	7.9%	1.8%	53.0%	47.0%	1,160,162	49.3%	31.9%	15.9%	2.9%

NM Senate: Concept H

District Definitions by County and Precinct

SENATE DISTRICT ONE.--Senate district one is composed of San Juan county precincts 25, 27 through 41, 43 through 46, 48 through 53, 55 and 56.

SENATE DISTRICT TWO.--Senate district two is composed of San Juan county precincts 21, 22, 26, 42, 47, 54 and 57 through 77.

SENATE DISTRICT THREE.--Senate district three is composed of McKinley county precincts 1 through 7, 20, 21, 31, 34 through 39 and 41; and San Juan county precincts 1 through 20, 23 and 24.

SENATE DISTRICT FOUR.--Senate district four is composed of Cibola county precincts 1, 4 through 8 and 13 through 15; and McKinley county precincts 18, 19, 22 through 30, 32, 33, 40, 42 through 50 and 52 through 59.

SENATE DISTRICT FIVE.--Senate district five is composed of Los Alamos county precincts 7 through 17; Rio Arriba county precincts 1 through 15, 18 through 23, 28 and 31 through 42; Sandoval county precinct 51; and Santa Fe county precinct 58.

SENATE DISTRICT SIX.--Senate district six is composed of Los Alamos county precincts 1 through 6; Rio Arriba county precincts 16 and 17; Santa Fe county precincts 1 through 7, 23, 40, 59 through 61, 79 and 87; and Taos county precincts 1, 5 through 20, 22 through 25, 27, 28 and 30 through 36.

SENATE DISTRICT SEVEN.--Senate district seven is composed of Colfax county; Curry county precincts 1 through 3, 10, 12 through 19, 34, 35 and 37; Harding county; Mora county precincts 9 through 11; Quay county; San Miguel county precinct 15; Taos county precincts 2 through 4; and Union county.

SENATE DISTRICT EIGHT.--Senate district eight is composed of Bernalillo county precincts 551 and 552; Guadalupe county precincts 3 and 5; Mora county precincts 1 through 8; San Miguel county precincts 1 through 14, 16 through 18 and 23 through 28; Taos county precincts 21, 26 and 29; and Torrance county precincts 1 through 4 and 6 through 16.

SENATE DISTRICT NINE.--Senate district nine is composed of Bernalillo county precincts 6 and 86; and Sandoval county precincts 11 through 13, 30 through 40, 48, 49, 52 through 54, 57, 59 through 62, 64, 72, 81, 83 and 86.

SENATE DISTRICT TEN.--Senate district ten is composed of Bernalillo county precincts 2 through 5, 7 through 10, 12 through 18, 68, 69, 78, 79, 83, 84, 89, 108, 110, 116, 171 and 455.

SENATE DISTRICT ELEVEN.--Senate district eleven is composed of Bernalillo county precincts 41, 42, 49, 52 through 54, 56, 58 through 60, 137, 138 and 140 through 144.

SENATE DISTRICT TWELVE.--Senate district twelve is composed of Bernalillo county precincts 43 through 48, 61 through 67, 71 through 77, 90, 91, 97, 109, 121 through 125, 132, 133, 135, 139, 165 and 166.

SENATE DISTRICT THIRTEEN.--Senate district thirteen is composed of Bernalillo county precincts 11, 21, 22, 25 through 27, 30, 39, 131, 150 through 154, 161 through 164, 180 through 187, 191 through 197, 211, 212 and 221.

SENATE DISTRICT FOURTEEN.--Senate district fourteen is composed of Sandoval county precincts 41 through 47, 50, 58, 63, 65 through 71, 73, 75, 80, 82, 84 and 85.

SENATE DISTRICT FIFTEEN.--Senate district fifteen is composed of Bernalillo county precincts 343 through 347, 371 through 375, 400 through 409, 419 through 421, 431 through 446, 488 and 490.

SENATE DISTRICT SIXTEEN.--Senate district sixteen is composed of Bernalillo county precincts 94, 95, 98, 101 through 107, 214 through 217, 223 through 226, 241 through 246, 251 through 258, 271 through 274, 341, 342, 351 through 358 and 381 through 387.

SENATE DISTRICT SEVENTEEN.--Senate district seventeen is composed of Bernalillo county precincts 275, 278, 281 through 287, 291, 292, 311 through 315, 318, 321 through 324, 326 through 329, 477 and 478.

SENATE DISTRICT EIGHTEEN.--Senate district eighteen is composed of Bernalillo county precincts 316, 317, 411 through 417, 450, 453, 461 through 466, 471 through 476, 481, 482, 484, 491 through 500, 502, 508, 509, 511 through 514, 523, 529, 538 and 563.

SENATE DISTRICT NINETEEN.--Senate district nineteen is composed of Bernalillo county precincts 289, 290, 293 through 307, 330 through 333, 542 through 545, 548 through 550, 554 through 556, 558, 559, 570, 572 and 573.

SENATE DISTRICT TWENTY.--Senate district twenty is composed of Bernalillo county precincts 308, 428 through 430, 449, 451, 452, 454, 480, 483, 503 through 507, 515 through 522, 524 through 528, 530 through 536, 540, 546, 547, 561, 562 and 564 through 566.

SENATE DISTRICT TWENTY-ONE.--Senate district twenty-one is composed of Bernalillo county precincts 410, 418, 422 through 427, 447, 448, 456, 485 through 487, 489, 510, 537, 539, 541, 560, 567 through 569 and 601 through 603.

SENATE DISTRICT TWENTY-TWO.--Senate district twenty-two is composed of Bernalillo county precinct 31; McKinley county precincts 8 through 17; Rio Arriba county precincts 24 through 27,

29 and 30; and Sandoval county precincts 1 through 4, 6, 8 through 10, 14 through 27, 29, 74, 78 and 79.

SENATE DISTRICT TWENTY-THREE.--Senate district twenty-three is composed of Bernalillo county precincts 1, 19, 20, 24, 80 through 82, 85, 87, 111 through 115, 117, 118, 127 through 129 and 170.

SENATE DISTRICT TWENTY-FOUR.--Senate district twenty-four is composed of Santa Fe county precincts 24, 25, 27, 31 through 35, 38, 39, 41, 49 through 51, 56, 62, 64, 66, 67, 74 through 77 and 86.

SENATE DISTRICT TWENTY-FIVE.--Senate district twenty-five is composed of Santa Fe county precincts 8 through 11, 13, 20 through 22, 26, 28 through 30, 36, 37, 42 through 48, 52 through 55, 63, 65, 68, 69, 71, 78 and 81 through 83.

SENATE DISTRICT TWENTY-SIX.--Senate district twenty-six is composed of Bernalillo county precincts 23, 28, 29, 32 through 38, 40, 50, 51, 55, 57, 70, 119, 120, 134 and 136.

SENATE DISTRICT TWENTY-SEVEN.--Senate district twenty-seven is composed of Curry county precincts 4 through 9, 11, 20 through 23, 25, 26, 29, 31, 32 and 36; De Baca county; Guadalupe county precincts 1, 2 and 4; and Roosevelt county precincts 1, 5 through 13, 15, 17, 19 and 21.

SENATE DISTRICT TWENTY-EIGHT.--Senate district twenty-eight is composed of Catron county; Grant county precincts 1 through 4, 6 through 9, 11 through 24 and 32 through 35; Socorro county; and Valencia county precincts 20, 31 and 33.

SENATE DISTRICT TWENTY-NINE.--Senate district twenty-nine is composed of Bernalillo county precincts 88, 92, 93, 96 and 99; and Valencia county precincts 2 through 7, 9 through 15, 17 through 19, 36, 37 and 39 through 41.

SENATE DISTRICT THIRTY.--Senate district thirty is composed of Cibola county precincts 2, 3, 9 through 12 and 16 through 25; and Valencia county precincts 1, 8, 16, 21 through 30, 32, 34, 35 and 38.

SENATE DISTRICT THIRTY-ONE.--Senate district thirty-one is composed of Dona Ana county precincts 7 through 15, 17, 74, 79 through 81, 96, 97 and 120.

SENATE DISTRICT THIRTY-TWO.--Senate district thirty-two is composed of Chaves county precincts 24, 32, 34, 51, 52, 61 through 63, 71 through 73, 81, 90, 91, 94 and 101 through 104; Eddy county precincts 2, 3, 5 through 8, 40 and 41; and Otero county precincts 11 through 14 and 38.

SENATE DISTRICT THIRTY-THREE.--Senate district thirty-three is composed of Chaves county precincts 2 through 4, 9 through 16, 21 through 23, 25, 31, 33, 35, 36, 82 through 85, 92 and 93; and Lincoln county.

SENATE DISTRICT THIRTY-FOUR.--Senate district thirty-four is composed of Dona Ana county precincts 75 and 76; Eddy county precincts 10 through 18, 20, 21, 23, 25 through 30, 34 through 38, 44 and 45; and Otero county precincts 1 through 9 and 41.

SENATE DISTRICT THIRTY-FIVE.--Senate district thirty-five is composed of Grant county precincts 5, 10 and 25 through 31; Hidalgo county; Luna county; and Sierra county.

SENATE DISTRICT THIRTY-SIX.--Senate district thirty-six is composed of Dona Ana county precincts 1 through 4, 20 through 22, 24 through 30, 32 through 36, 60, 63, 83 through 89, 91 through 93, 95, 99, 100, 107, 111 and 115.

SENATE DISTRICT THIRTY-SEVEN.--Senate district thirty-seven is composed of Dona Ana county precincts 59, 61, 62, 65 through 73, 77, 102 through 106, 109, 110, 112 through 114 and 116 through 119.

SENATE DISTRICT THIRTY-EIGHT.--Senate district thirty-eight is composed of Dona Ana county precincts 16, 18, 19, 23, 31, 37 through 58, 78, 82, 90, 94, 98, 101 and 108.

SENATE DISTRICT THIRTY-NINE.--Senate district thirty-nine is composed of Bernalillo county precincts 553, 557 and 571; San Miguel county precincts 19 through 22; Sandoval county precincts 5, 7, 28, 55, 56 and 76; Santa Fe county precincts 12, 14 through 19, 57, 70, 72, 73, 80, 84, 85 and 88; and Torrance county precinct 5.

SENATE DISTRICT FORTY.--Senate district forty is composed of Dona Ana county precincts 5, 6 and 64; and Otero county precincts 10, 15 through 37, 39 and 40.

SENATE DISTRICT FORTY-ONE.--Senate district forty-one is composed of Eddy county precincts 9, 19, 32 and 33; and Lea county precincts 11, 12, 14 through 17, 25, 31 through 36, 41 through 44, 51 through 55, 61, 62 and 71 through 74.

SENATE DISTRICT FORTY-TWO.--Senate district forty-two is composed of Chaves county precincts 1, 5 through 7 and 41 through 47; Curry county precincts 24, 27, 28, 30 and 33; Eddy county precincts 1, 4, 39 and 42; Lea county precincts 2, 3, 10, 13, 18, 20 through 24 and 26 through 30; and Roosevelt county precincts 2 through 4 and 18.