NM PRC: Concept B

New Mexico

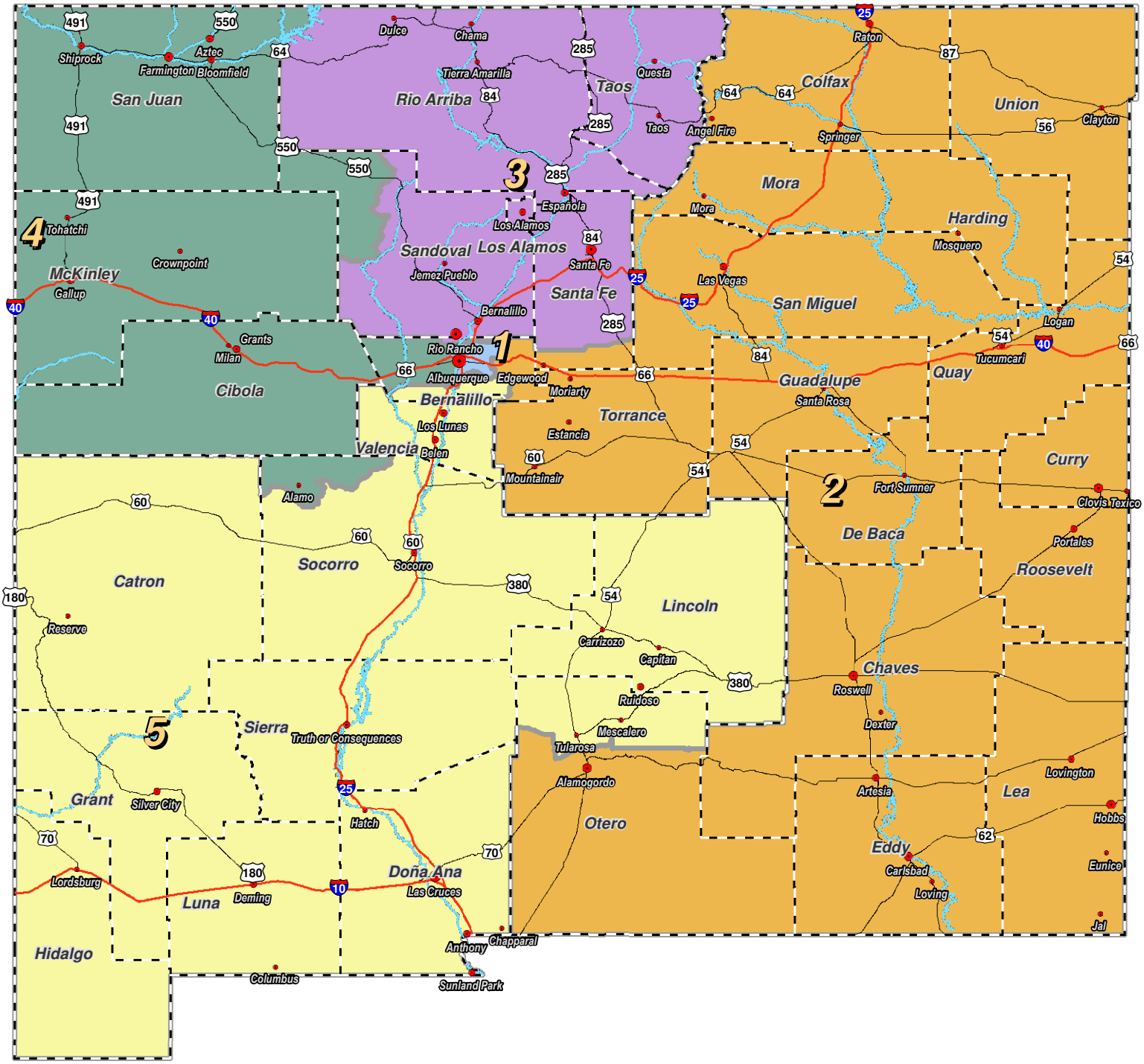

0 10 20 40 60 80 100 120 140 160 Miles

RESEARCH & POLLING INC.

For the New Mexico Legislative Council Service

N

NEW MEXICO

LEGEND

Created: July 12, 2011

Counties

Rivers

Interstate Highway

US Highway

Research & Polling, Inc. distributes this map assuming no liability for any errors, omissions, or inaccuracies in the information provided regardless of the cause in reliance upon any maps.

NOTES:

NM PRC: Concept B

Albuquerque Metro

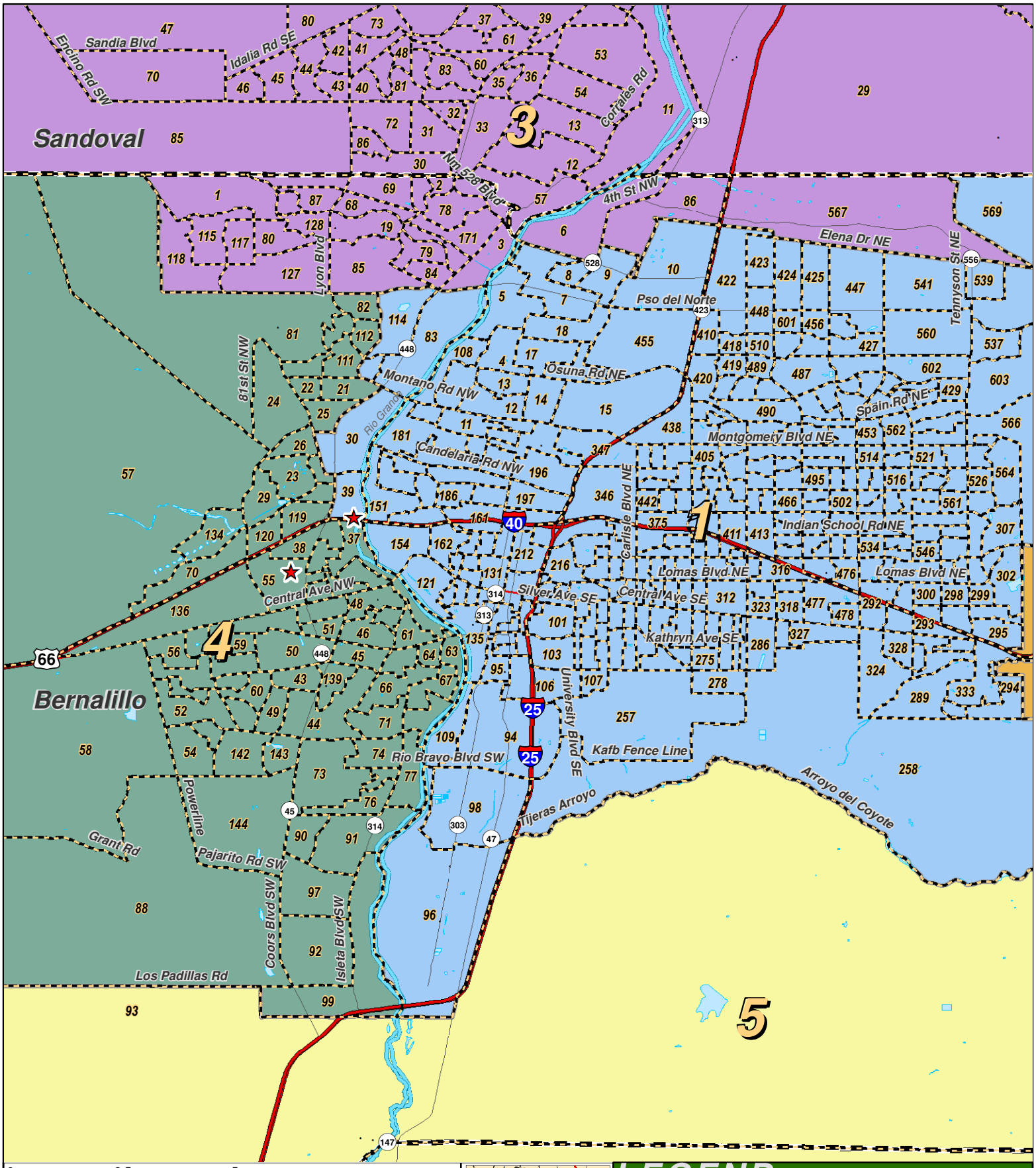

0 2.5 5 Miles

RESEARCH & POLLING INC.

For the New Mexico Legislative Council Service

N

NEW MEXICO

LEGEND

Created: July 12, 2011

- Precincts
- Counties
- Rivers
- Interstate
- US Highway
- State Highway

Research & Polling, Inc. distributes this map assuming no liability for any errors, omissions, or inaccuracies in the information provided regardless of the cause in reliance upon any maps.

NM PRC: Concept B

Albuquerque Metro East

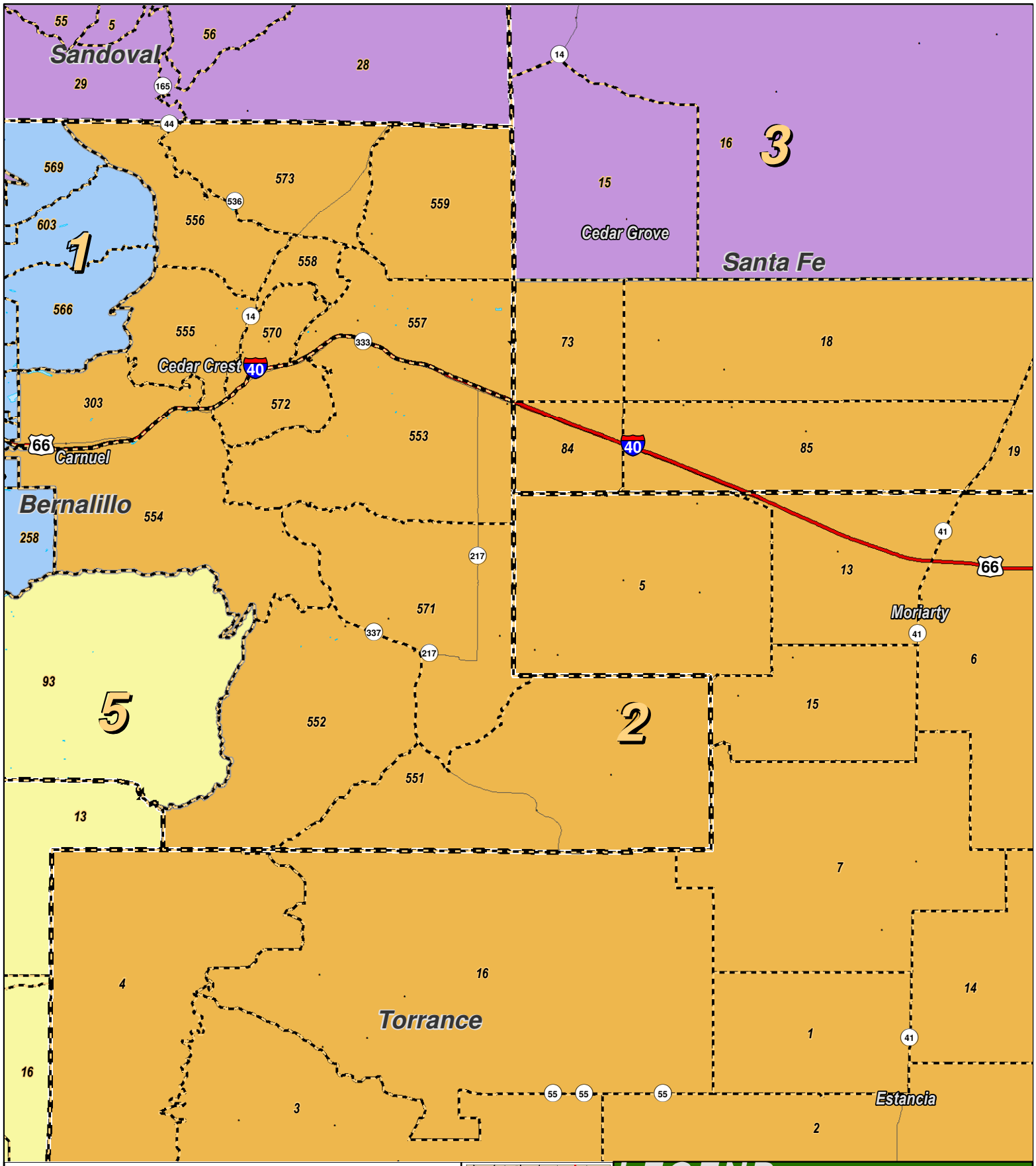

NM PRC: Concept B

Albuquerque (West)

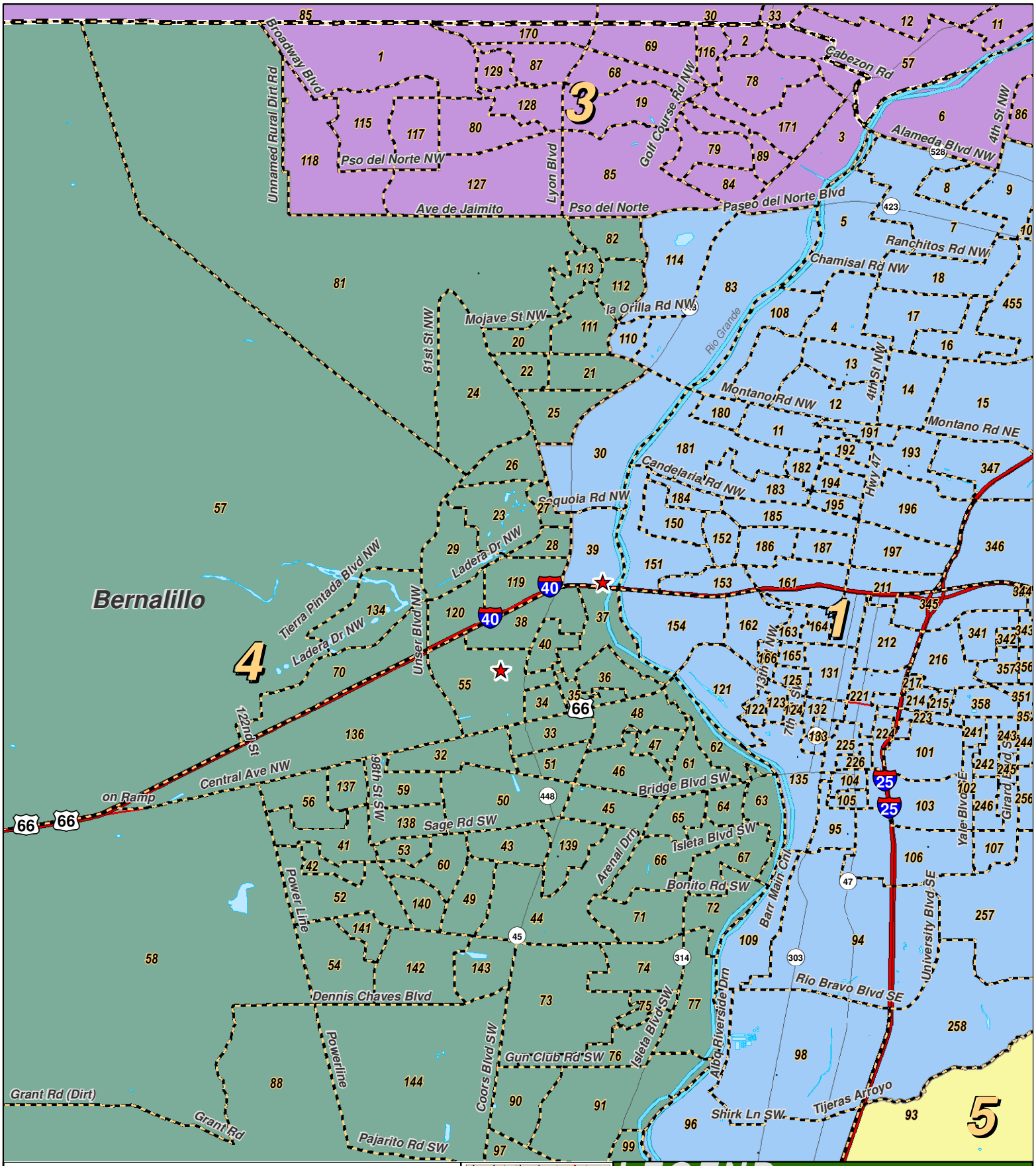

0 2.5 5 Miles

RESEARCH & POLLING INC.

For the New Mexico Legislative Council Service

NEW MEXICO

LEGEND

Created: July 12, 2011

Counties
Rivers
Interstate
US Highway
State Highway

Research & Polling, Inc. distributes this map assuming no liability for any errors, omissions, or inaccuracies in the information provided regardless of the cause in reliance upon any maps.

NM PRC: Concept B

Albuquerque (East)

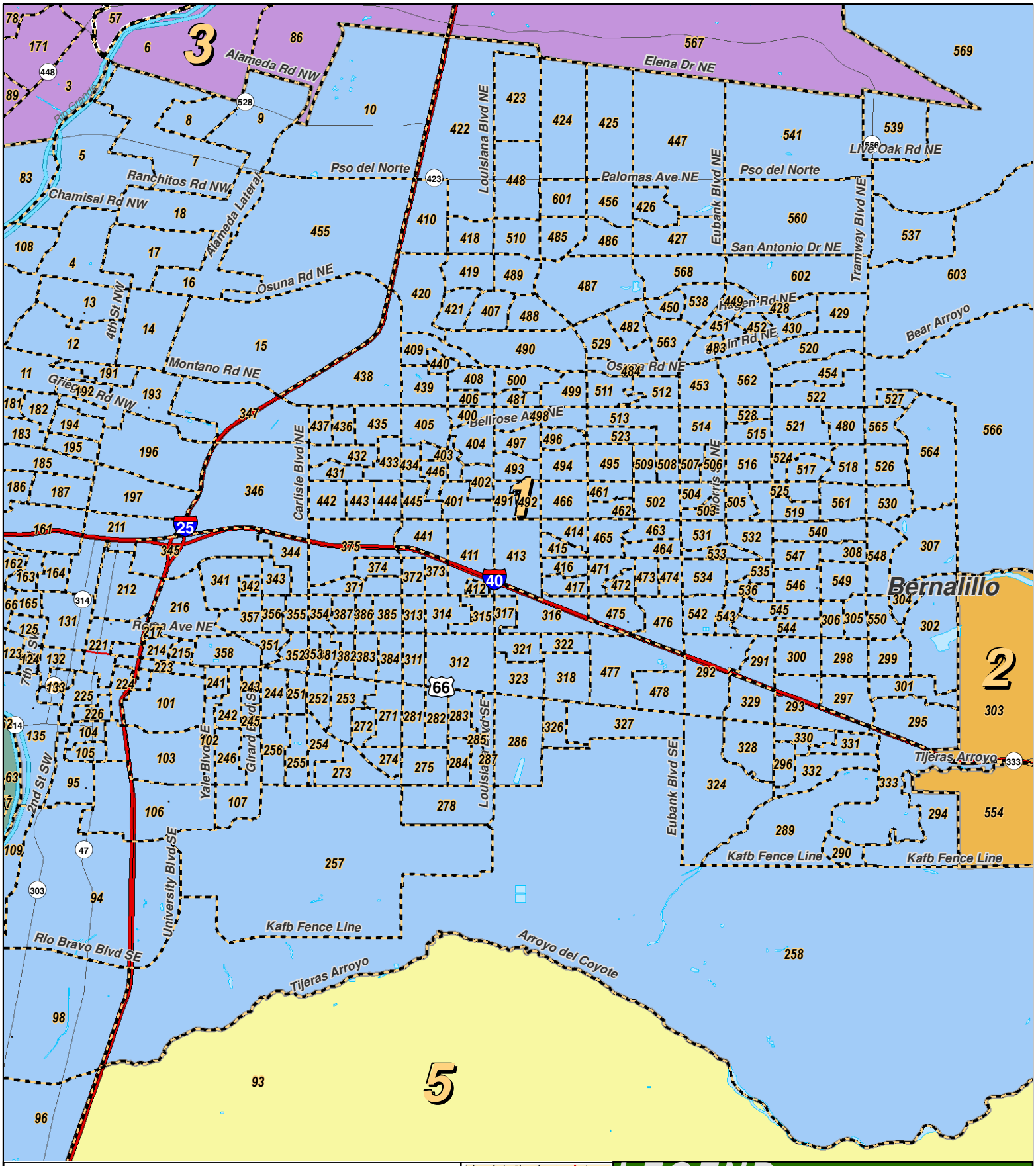

0 2.5 5 Miles

RESEARCH & POLLING INC.

For the New Mexico Legislative Council Service

N

LEGEND

Created: July 12, 2011

- Counties
- Rivers
- Interstate
- US Highway
- State Highway

Research & Polling, Inc. distributes this map assuming no liability for any errors, omissions, or inaccuracies in the information provided regardless of the cause in reliance upon any maps.

NM PRC: Concept B

Sandoval County

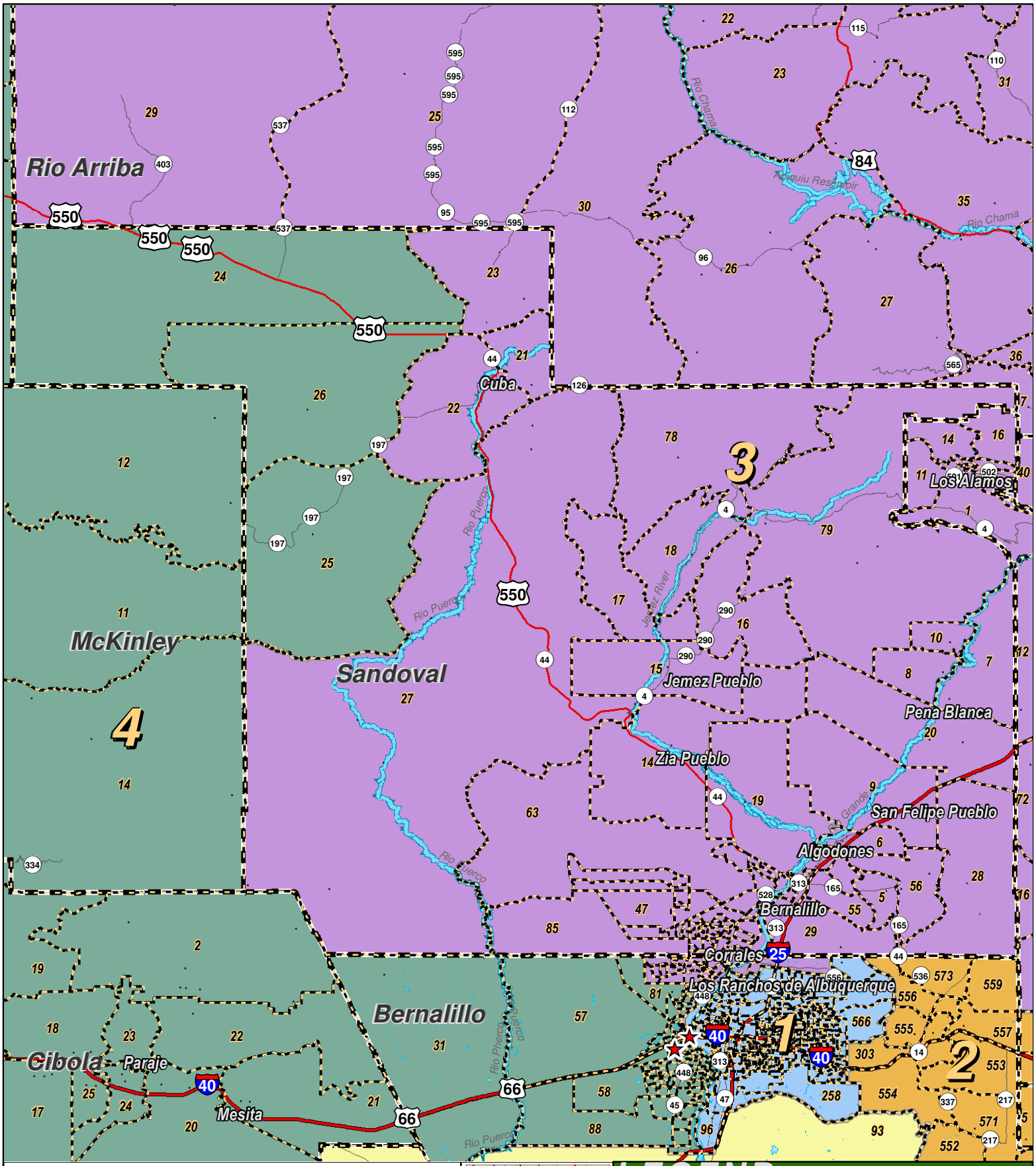

						Non-Hispanic Origin									
District	**Pop**	**Deviation**		**Hispanic**		**White**		**Native American**		**Black**		**Asian**		**Other Races**	
1	408,133	-3,703	-0.9%	159,579	39.1%	201,133	49.3%	15,849	3.9%	10,756	2.6%	11,789	2.9%	9,027	2.2%
18+	322,558			114,099	35.4%	172,983	53.6%	11,859	3.7%	8,523	2.6%	9,366	2.9%	5,728	1.8%
2	420,226	8,390	2.0%	193,915	46.1%	203,297	48.4%	3,482	0.8%	10,118	2.4%	3,074	0.7%	6,340	1.5%
18+	311,761			129,416	41.5%	165,703	53.2%	2,761	0.9%	7,626	2.4%	2,473	0.8%	3,782	1.2%
3	413,651	1,815	0.4%	191,521	46.3%	177,239	42.8%	26,063	6.3%	5,387	1.3%	5,887	1.4%	7,554	1.8%
18+	313,466			133,741	42.7%	148,311	47.3%	18,263	5.8%	4,083	1.3%	4,591	1.5%	4,477	1.4%
4	407,590	-4,246	-1.0%	172,053	42.2%	101,611	24.9%	119,521	29.3%	4,820	1.2%	2,613	0.6%	6,972	1.7%
18+	286,928			113,750	39.6%	82,159	28.6%	81,589	28.4%	3,752	1.3%	2,058	0.7%	3,620	1.3%
5	409,579	-2,257	-0.5%	236,335	57.7%	150,530	36.8%	10,453	2.6%	4,381	1.1%	2,942	0.7%	4,938	1.2%
18+	305,794			160,320	52.4%	128,692	42.1%	7,490	2.4%	3,469	1.1%	2,468	0.8%	3,355	1.1%
Totals	2,059,179	Ideal:	411,836	953,403	46.3%	833,810	40.5%	175,368	8.5%	35,462	1.7%	26,305	1.3%	34,831	1.2%
18+	1,540,507			651,326	42.3%	697,848	45.3%	121,962	7.9%	27,453	1.8%	20,956	1.4%	20,962	1.1%

District Profile

District	Total Population	Deviation		Adult Hispanic	Adult Non-Hispanic White	Adult Non-Hispanic Native American	Adult Non-Hispanic Black	Performance Measure Dem	Performance Measure Rep	Registered Voters Total	Registered Voters % Dem	Registered Voters % Rep	Registered Voters % DTS	Registered Voters % Other
1	408,133	-3,703	-0.9%	35.4%	53.6%	3.7%	2.6%	53.8%	46.2%	302,810	45.9%	33.8%	16.8%	3.5%
2	420,226	8,390	2.0%	41.5%	53.2%	0.9%	2.4%	41.3%	58.7%	226,652	45.1%	39.0%	14.4%	1.7%
3	413,651	1,815	0.4%	42.7%	47.3%	5.8%	1.3%	61.7%	38.3%	241,484	57.7%	23.8%	15.3%	3.1%
4	407,590	-4,246	-1.0%	39.6%	28.6%	28.4%	1.3%	54.9%	45.1%	175,634	50.1%	30.8%	16.2%	2.9%
5	409,579	-2,257	-0.5%	52.4%	42.1%	2.4%	1.1%	51.4%	48.6%	213,582	48.5%	31.7%	16.8%	3.0%
New Mexico	2,059,179			42.3%	45.3%	7.9%	1.8%	53.0%	47.0%	1,160,162	49.3%	31.9%	15.9%	2.9%

NM Public Regulation Commission: Concept B

District Definitions by County and Precinct

PUBLIC REGULATION COMMISSION DISTRICT ONE.--Public regulation commission district one is composed of Bernalillo county precincts 4, 5, 7 through 18, 30, 39, 83, 94 through 96, 98, 101 through 110, 114, 121 through 125, 131 through 133, 135, 150 through 154, 161 through 166, 180 through 187, 191 through 197, 211, 212, 214 through 217, 221, 223 through 226, 241 through 246, 251 through 258, 271 through 275, 278, 281 through 287, 289 through 302, 304 through 308, 311 through 318, 321 through 324, 326 through 333, 341 through 347, 351 through 358, 371 through 375, 381 through 387, 400 through 456, 461 through 466, 471 through 478, 480 through 500, 502 through 550, 560 through 566, 568, 569 and 601 through 603.

PUBLIC REGULATION COMMISSION DISTRICT TWO.--Public regulation commission district two is composed of Bernalillo county precincts 303, 551 through 559 and 570 through 573; Chaves county; Colfax county; Curry county; De Baca county; Eddy county; Guadalupe county; Harding county; Lea county; Mora county; Otero county precincts 1 through 10, 15 through 37 and 39 through 41; Quay county; Roosevelt county; San Miguel county; Santa Fe county precincts 18, 19, 73, 84 and 85; Torrance county; and Union county.

PUBLIC REGULATION COMMISSION DISTRICT THREE.--Public regulation commission district three is composed of Bernalillo county precincts 1 through 3, 6, 19, 68, 69, 78 through 80, 84 through 87, 89, 115 through 118, 127 through 129, 170, 171 and 567; Los Alamos county; Rio Arriba county; Sandoval county precincts 1 through 23, 27 through 76 and 78 through 86; Santa Fe county precincts 1 through 17, 20 through 72, 74 through 83 and 86 through 88; and Taos county.

PUBLIC REGULATION COMMISSION DISTRICT FOUR.--Public regulation commission district four is composed of Bernalillo county precincts 20 through 29, 31 through 38, 40 through 67, 70 through 77, 81, 82, 88, 90 through 92, 97, 99, 111 through 113, 119, 120, 134 and 136 through 144; Cibola county; McKinley county; San Juan county; Sandoval county precincts 24 through 26; and Socorro county precinct 15.

PUBLIC REGULATION COMMISSION DISTRICT FIVE.--Public regulation commission district five is composed of Bernalillo county precinct 93; Catron county; Dona Ana county; Grant county; Hidalgo county; Lincoln county; Luna county; Otero county precincts 11 through 14 and 38; Sierra county; Socorro county precincts 1 through 14 and 16 through 26; and Valencia county.