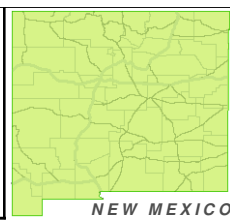


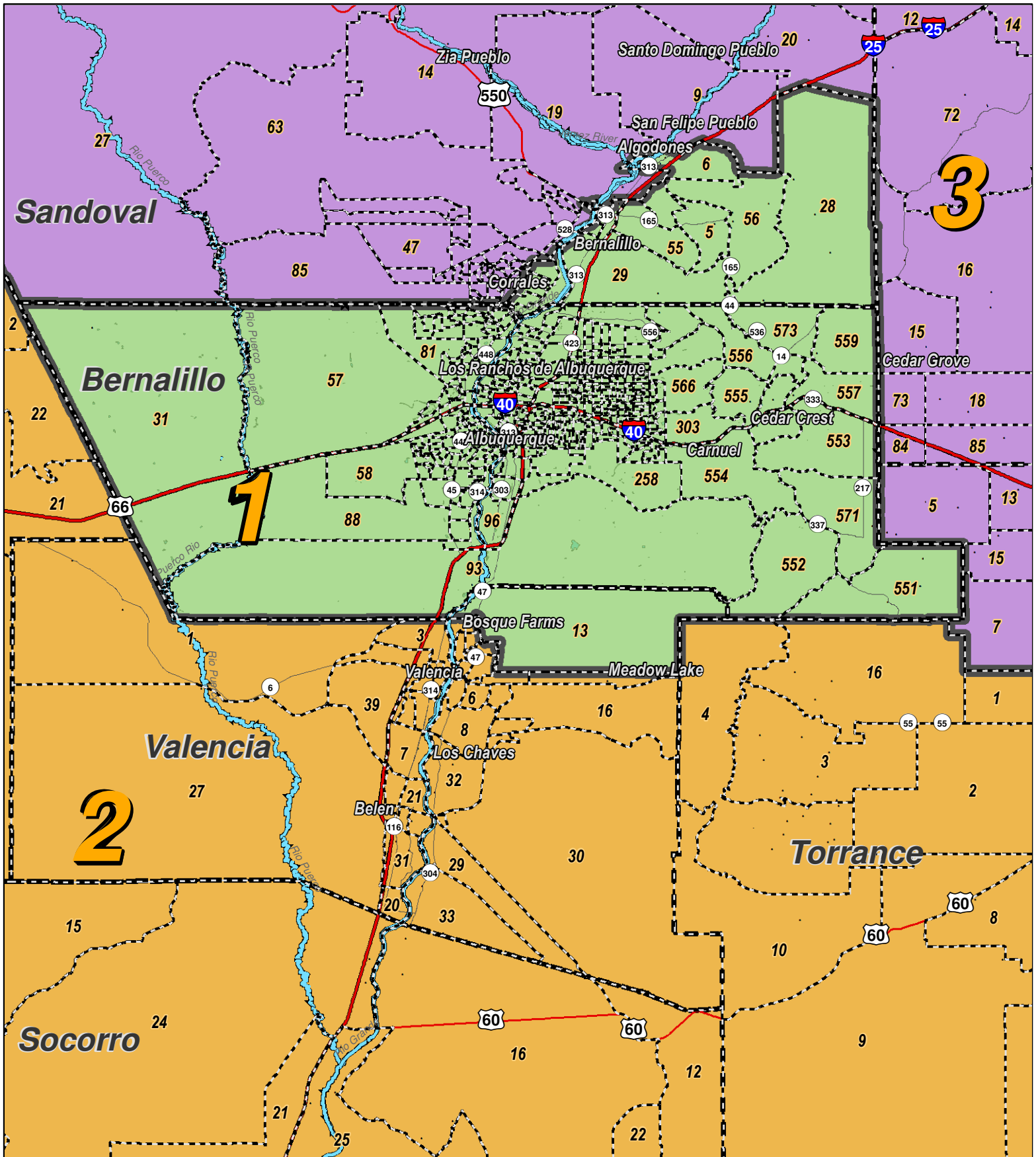
For the New Mexico
Legislative Council Service



LEGEND Created: July 12, 2011

- Counties
- Interstate
- Rivers
- US Highway

Research & Polling, Inc. distributes this map assuming no liability for any errors, omissions, or inaccuracies in the information provided regardless of the cause in reliance upon any maps.



0 5 10 20 30 Miles

RESEARCH & POLLING INC.

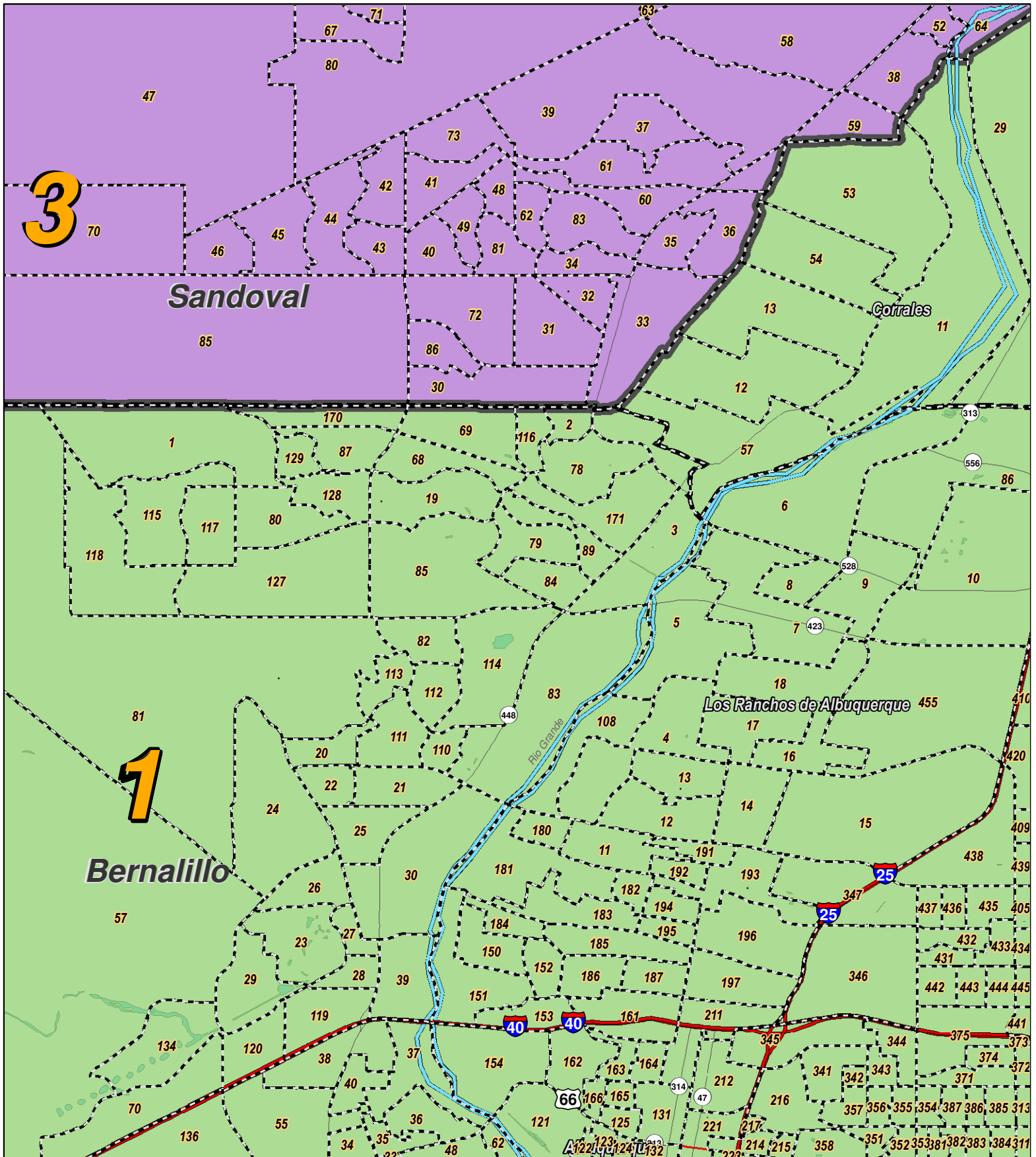
For the New Mexico Legislative Council Service



LEGEND Created: July 12, 2011

Precincts	Interstate
Counties	US Highway
Rivers	State Highway

Research & Polling, Inc. distributes this map assuming no liability for any errors, omissions, or inaccuracies in the information provided regardless of the cause in reliance upon any maps.



0 2.5 5 Miles

RESEARCH & POLLING INC.

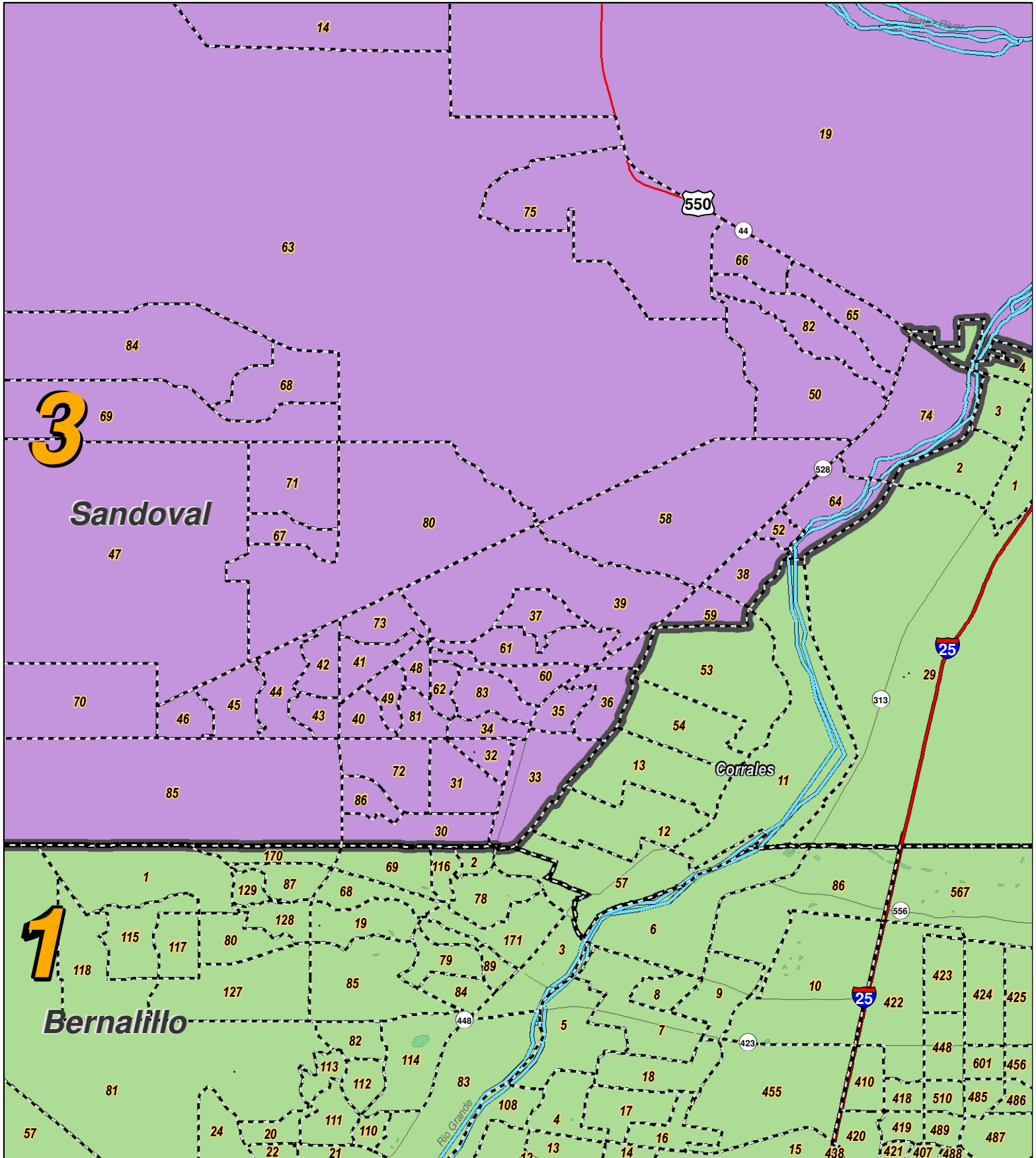
For the New Mexico Legislative Council Service



LEGEND Created: July 12, 2011

- Counties
- Rivers
- Interstate
- US Highway
- State Highway

Research & Polling, Inc. distributes this map assuming no liability for any errors, omissions, or inaccuracies in the information provided regardless of the cause in reliance upon any maps.



0 3 6 Miles

RESEARCH & POLLING INC.

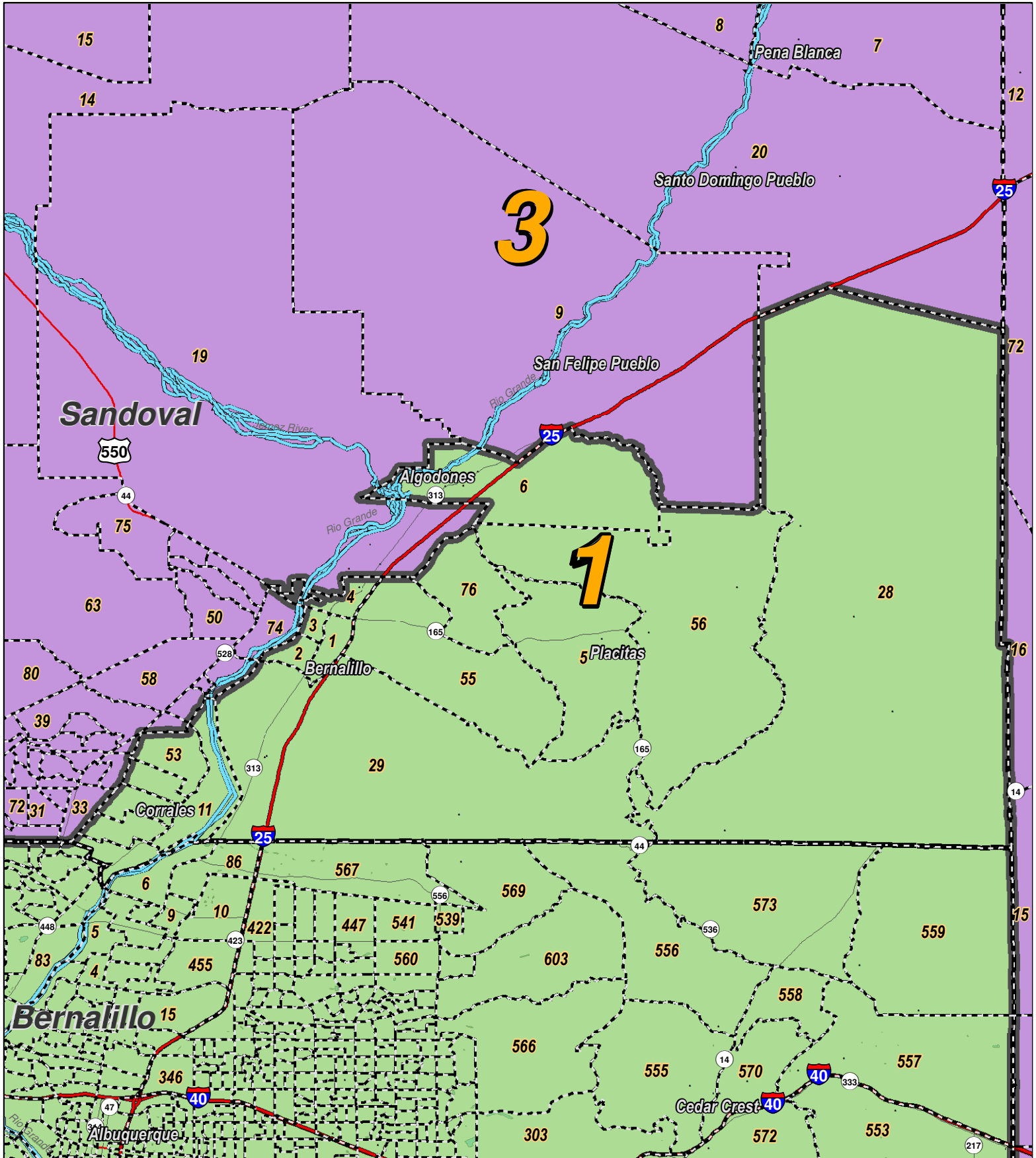
For the New Mexico Legislative Council Service



LEGEND Created: July 12, 2011

Counties	Interstate
Rivers	US Highway
	State Highway

Research & Polling, Inc. distributes this map assuming no liability for any errors, omissions, or inaccuracies in the information provided regardless of the cause in reliance upon any maps.



0 5 10 Miles

RESEARCH & POLLING INC.


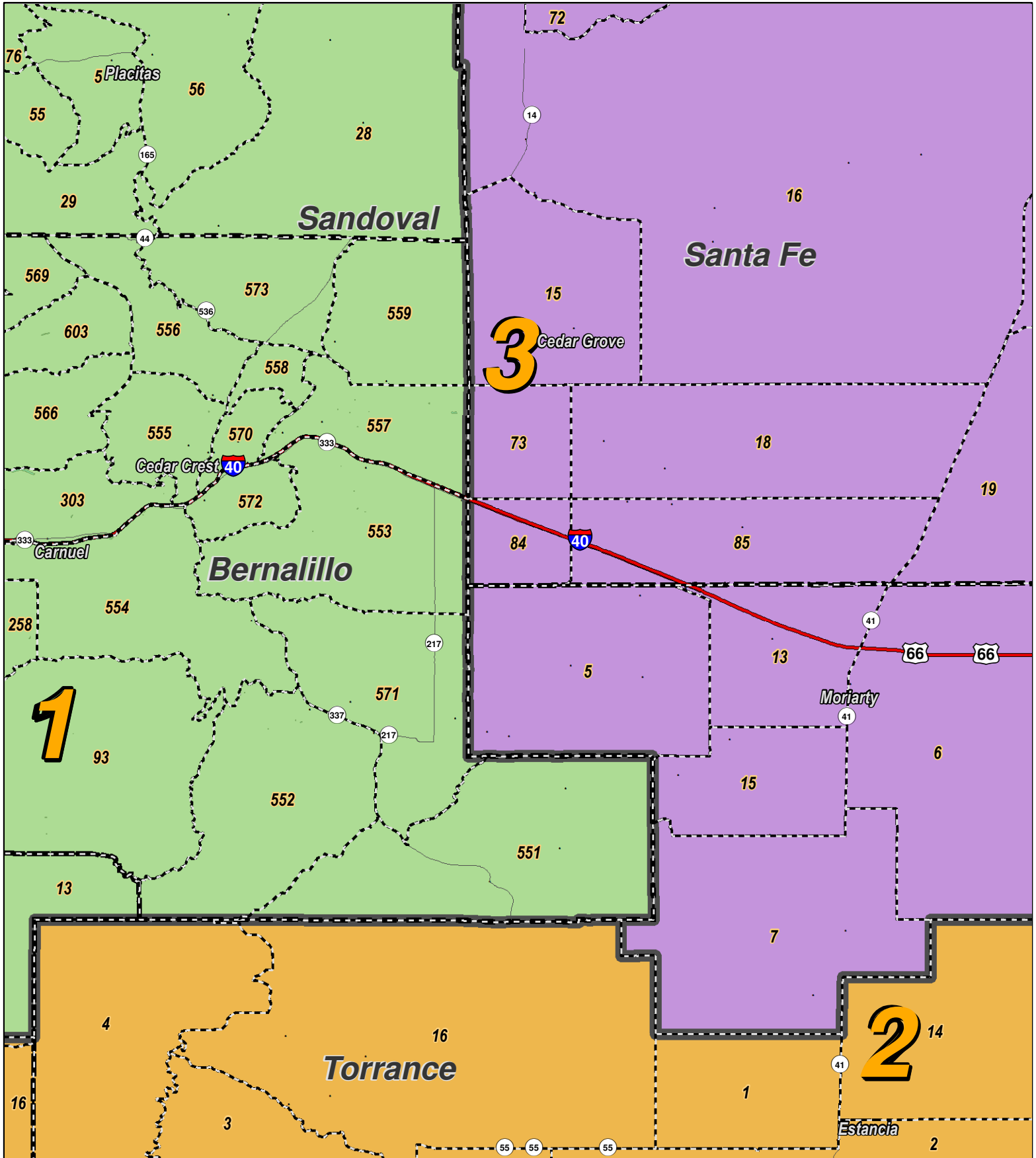
For the New Mexico Legislative Council Service



LEGEND Created: July 12, 2011

Precincts	Interstate
Counties	US Highway
Rivers	State Highway

Research & Polling, Inc. distributes this map assuming no liability for any errors, omissions, or inaccuracies in the information provided regardless of the cause in reliance upon any maps.



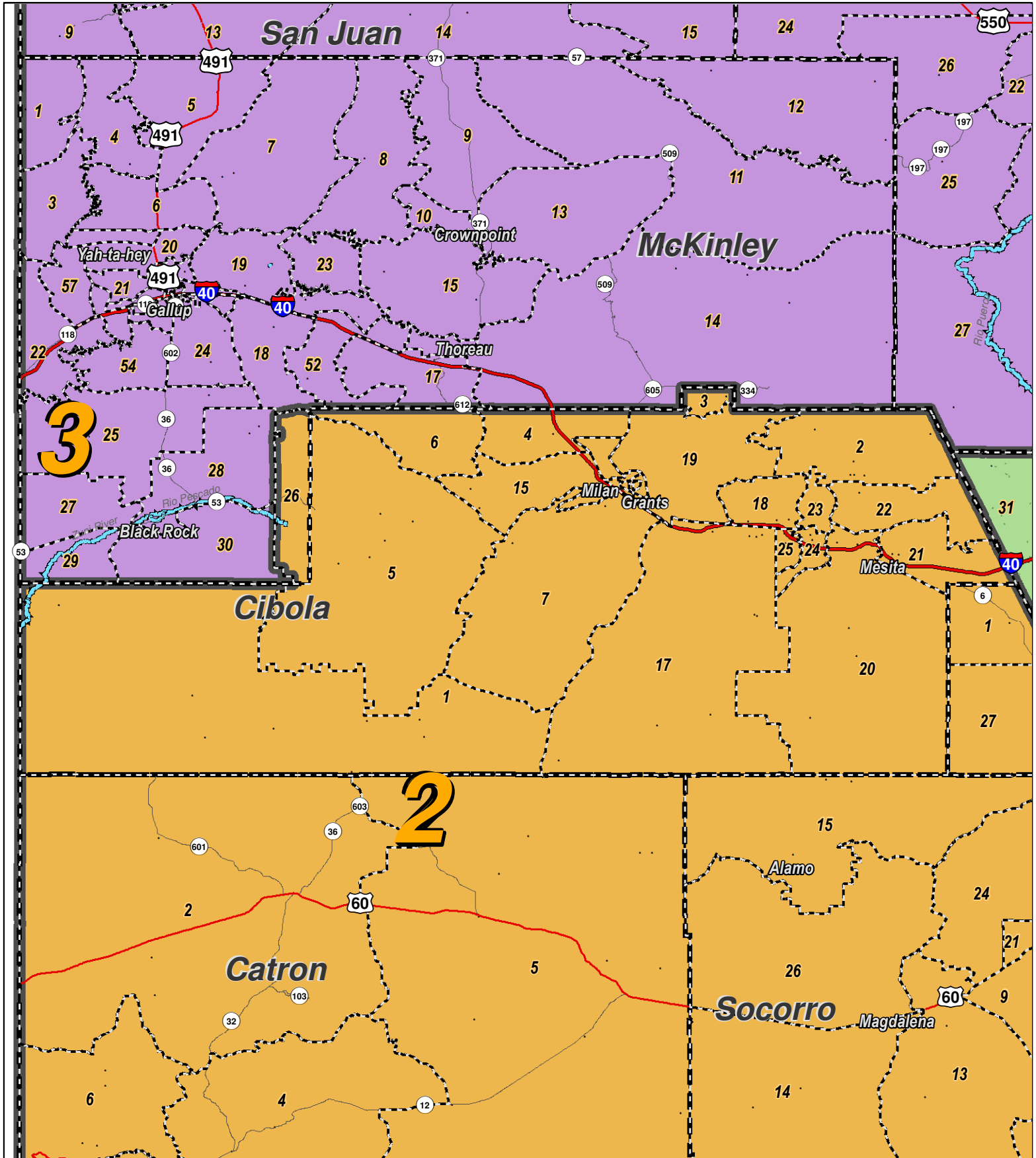
For the New Mexico Legislative Council Service



LEGEND Created: July 12, 2011

- Precincts
- Counties
- Rivers
- Interstate
- US Highway
- State Highway

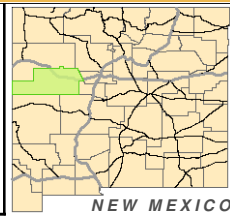
Research & Polling, Inc. distributes this map assuming no liability for any errors, omissions, or inaccuracies in the information provided regardless of the cause in reliance upon any maps.



0 5 10 20 30 40 50 Miles

RESEARCH & POLLING INC.

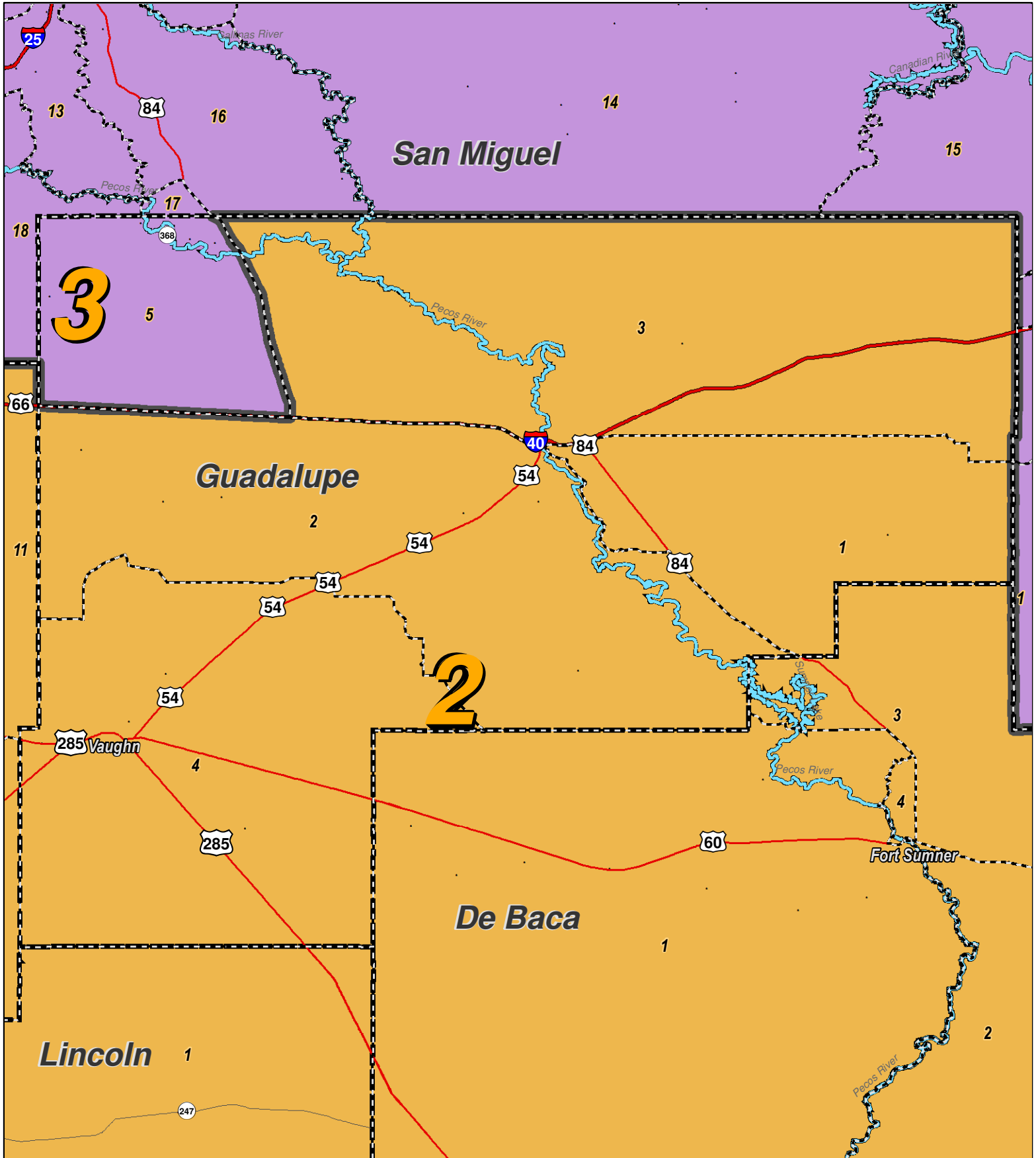
For the New Mexico Legislative Council Service



LEGEND Created: July 12, 2011

Precincts	Interstate
Counties	US Highway
Rivers	State Highway

Research & Polling, Inc. distributes this map assuming no liability for any errors, omissions, or inaccuracies in the information provided regardless of the cause in reliance upon any maps.



0 5 10 20 30 Miles

RESEARCH & POLLING INC.

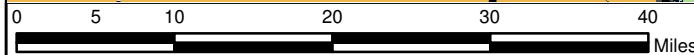
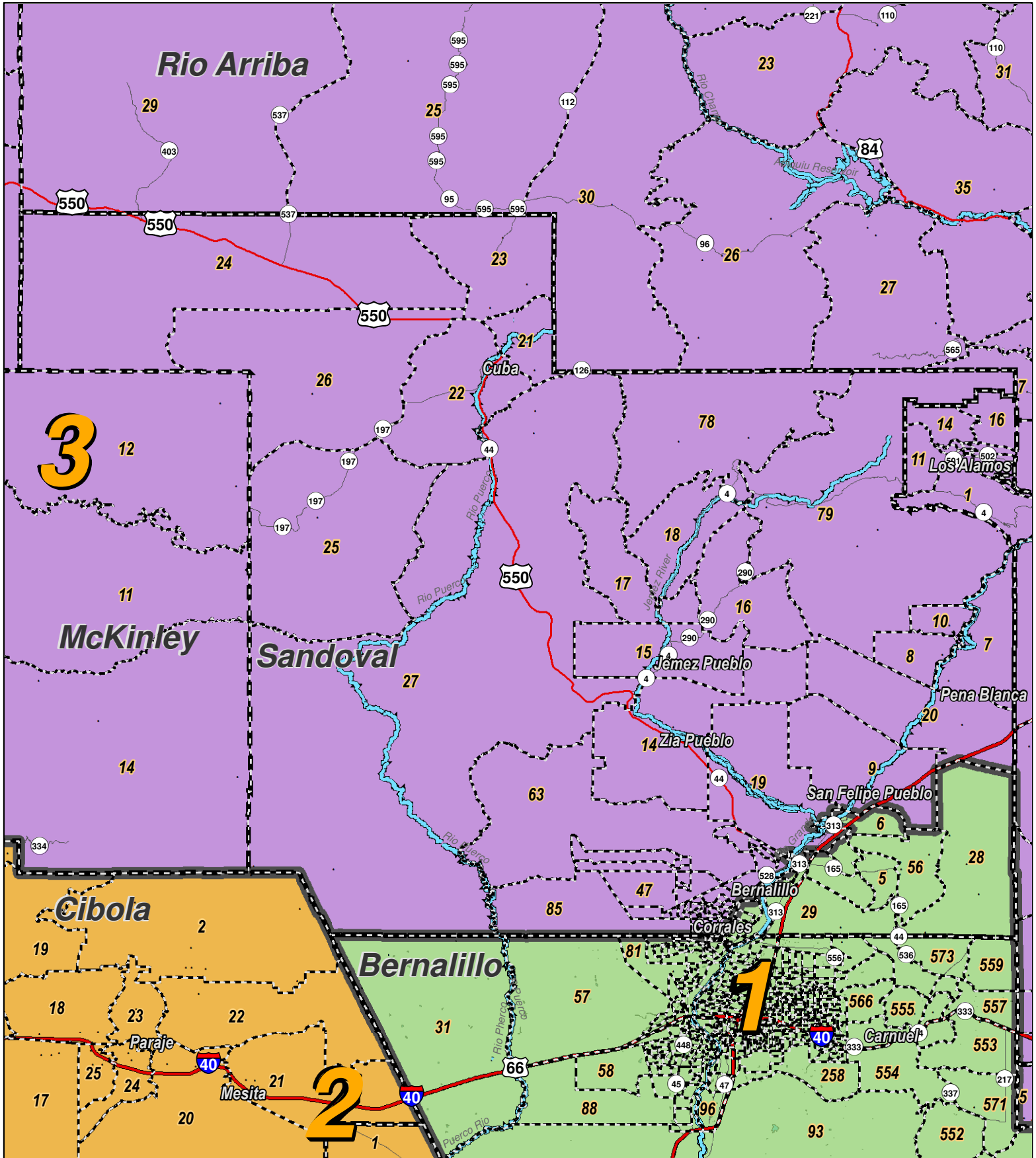
For the New Mexico Legislative Council Service



LEGEND Created: July 12, 2011

Precincts	Interstate
Counties	US Highway
Rivers	State Highway

Research & Polling, Inc. distributes this map assuming no liability for any errors, omissions, or inaccuracies in the information provided regardless of the cause in reliance upon any maps.



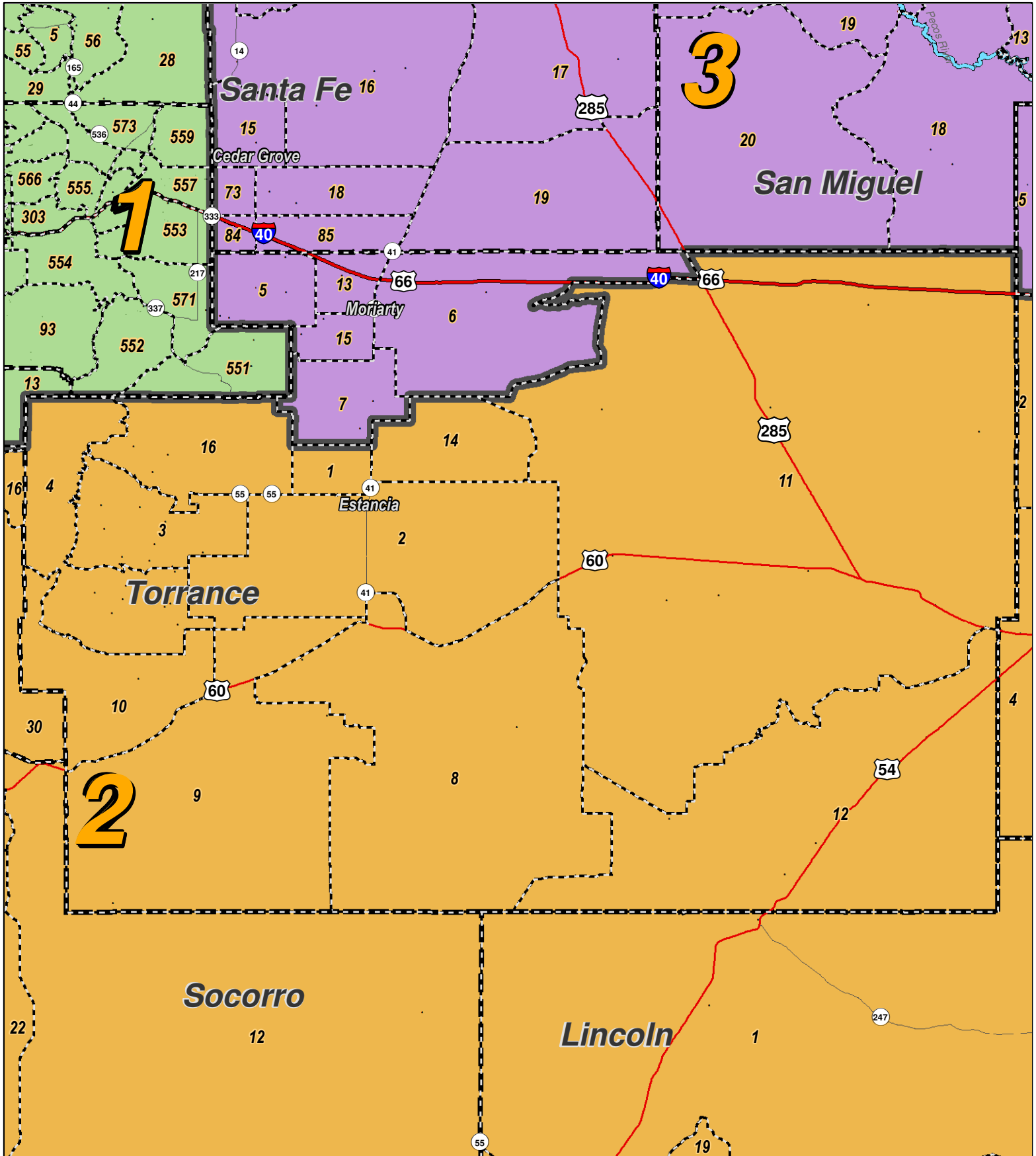
For the New Mexico
Legislative Council Service



LEGEND Created: July 12, 2011

Precincts	Interstate
Counties	US Highway
Rivers	State Highway

Research & Polling, Inc. distributes this map assuming no liability for any errors, omissions, or inaccuracies in the information provided regardless of the cause in reliance upon any maps.



0 5 10 20 30 Miles

RESEARCH & POLLING INC.

For the New Mexico Legislative Council Service



LEGEND Created: July 12, 2011

Precincts	Interstate
Counties	US Highway
Rivers	State Highway

Research & Polling, Inc. distributes this map assuming no liability for any errors, omissions, or inaccuracies in the information provided regardless of the cause in reliance upon any maps.

District	Pop	Deviation	Hispanic	Non-Hispanic Origin				
				White	Native American	Black	Asian	Other Races
1	686,359	-34 -0.0%	327,042 47.6%	286,459 41.7%	27,878 4.1%	16,461 2.4%	14,791 2.2%	13,728 2.0%
18+	522,405		225,680 43.2%	243,205 46.6%	20,510 3.9%	12,884 2.5%	11,713 2.2%	8,413 1.6%
2	686,395	2 0.0%	363,062 52.9%	276,768 40.3%	21,975 3.2%	10,799 1.6%	4,844 0.7%	8,947 1.3%
18+	508,558		243,323 47.8%	231,663 45.6%	15,529 3.1%	8,377 1.6%	3,966 0.8%	5,700 1.1%
3	686,425	32 0.0%	263,299 38.4%	270,583 39.4%	125,515 18.3%	8,202 1.2%	6,670 1.0%	12,156 1.8%
18+	509,544		182,323 35.8%	222,980 43.8%	85,923 16.9%	6,192 1.2%	5,277 1.0%	6,849 1.3%
Totals	2,059,179	Ideal: 686,393	953,403 46.3%	833,810 40.5%	175,368 8.5%	35,462 1.7%	26,305 1.3%	34,831 1.8%
18+	1,540,507		651,326 42.3%	697,848 45.3%	121,962 7.9%	27,453 1.8%	20,956 1.4%	20,962 1.3%

District Profile

District	Total Population	Deviation	Adult Hispanic	Adult Non-Hispanic			Performance Measure		Registered Voters				
				White	Native American	Black	Dem	Rep	Total	% Dem	% Rep	% DTS	% Other
1	686,359	-34 -0.0%	43.2%	46.6%	3.9%	2.5%	54.2%	45.8%	412,256	47.4%	32.1%	16.8%	3.6%
2	686,395	2 0.0%	47.8%	45.6%	3.1%	1.6%	46.5%	53.5%	352,109	45.8%	35.9%	16.0%	2.4%
3	686,425	32 0.0%	35.8%	43.8%	16.9%	1.2%	57.2%	42.8%	395,797	54.4%	28.1%	15.0%	2.5%
New Mexico	2,059,179		42.3%	45.3%	7.9%	1.8%	53.0%	47.0%	1,160,162	49.3%	31.9%	15.9%	2.9%

NM Congress: Concept A

District Definitions by County and Precinct

Congressional district one is composed of Bernalillo county; Sandoval county precincts 1 through 6, 11 through 13, 28, 29, 53 through 57 and 76; and Valencia county precinct 13.

Congressional district two is composed of Catron county; Chaves county; Cibola county; De Baca county; Dona Ana county; Eddy county; Grant county; Guadalupe county precincts 1 through 4; Hidalgo county; Lea county; Lincoln county; Luna county; McKinley county precinct 26; Otero county; Sierra county; Socorro county; Torrance county precincts 1 through 4, 8 through 12, 14 and 16; and Valencia county precincts 1 through 12 and 14 through 41.

Congressional district three is composed of Colfax county; Curry county; Guadalupe county precinct 5; Harding county; Los Alamos county; McKinley county precincts 1 through 25, 27 through 50 and 52 through 59; Mora county; Quay county; Rio Arriba county; Roosevelt county; San Juan county; San Miguel county; Sandoval county precincts 7 through 10, 14 through 27, 30 through 52, 58 through 75 and 78 through 86; Santa Fe county; Taos county; Torrance county precincts 5 through 7, 13 and 15; and Union county."