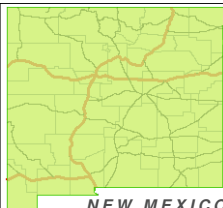


**Issued: July 31, 2011**

For the New Mexico  
Legislative Council Service




**LEGEND**

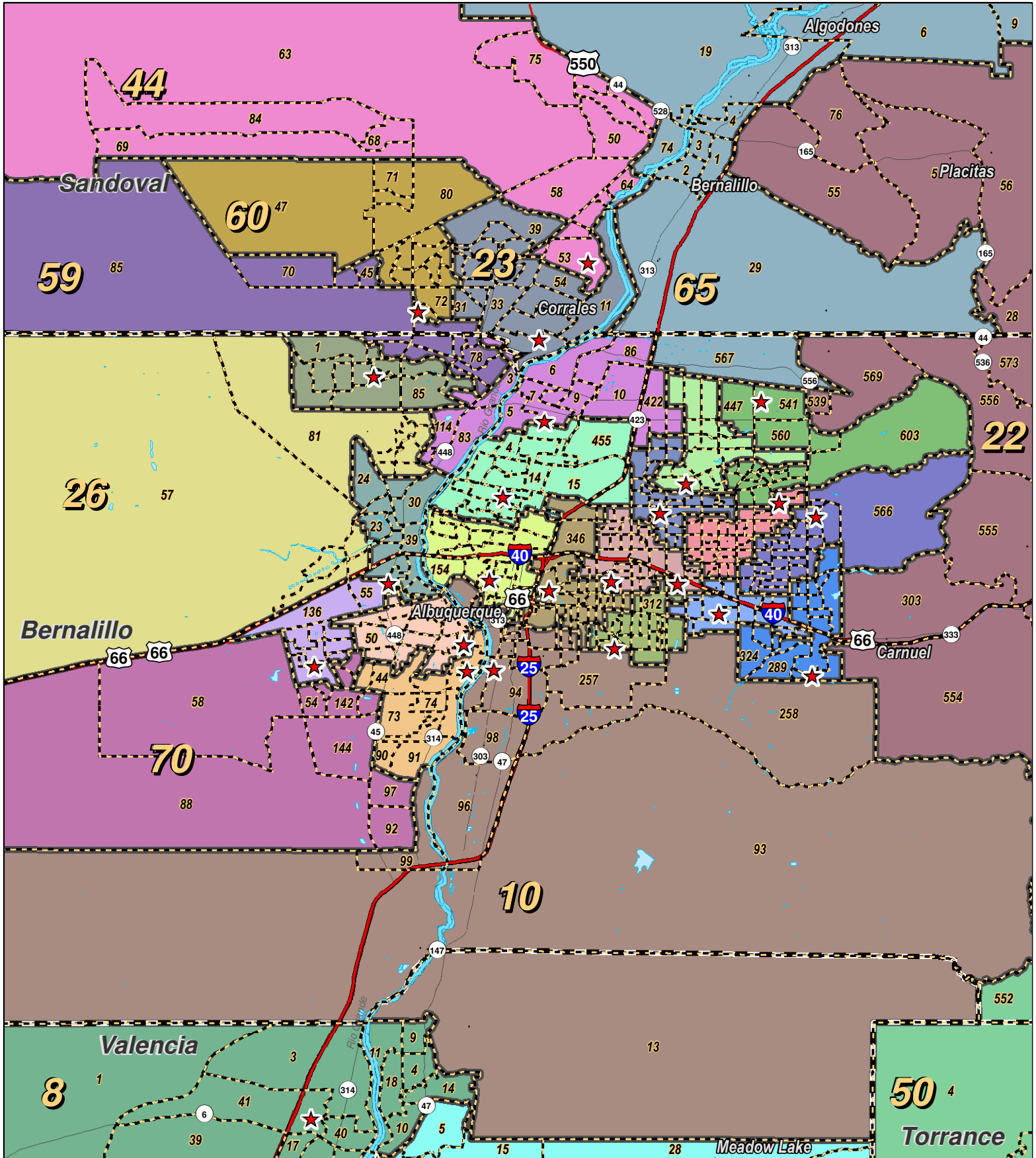
Created: July 27, 2011

- ▭ Counties
- ↗ Interstate
- ~ Rivers
- ↘ US Highway

Research & Polling, Inc. distributes this map assuming no liability for any errors, omissions, or inaccuracies in the information provided regardless of the cause in reliance upon any maps.







0 1 2 3 4 Miles

**Issued: July 28, 2011**

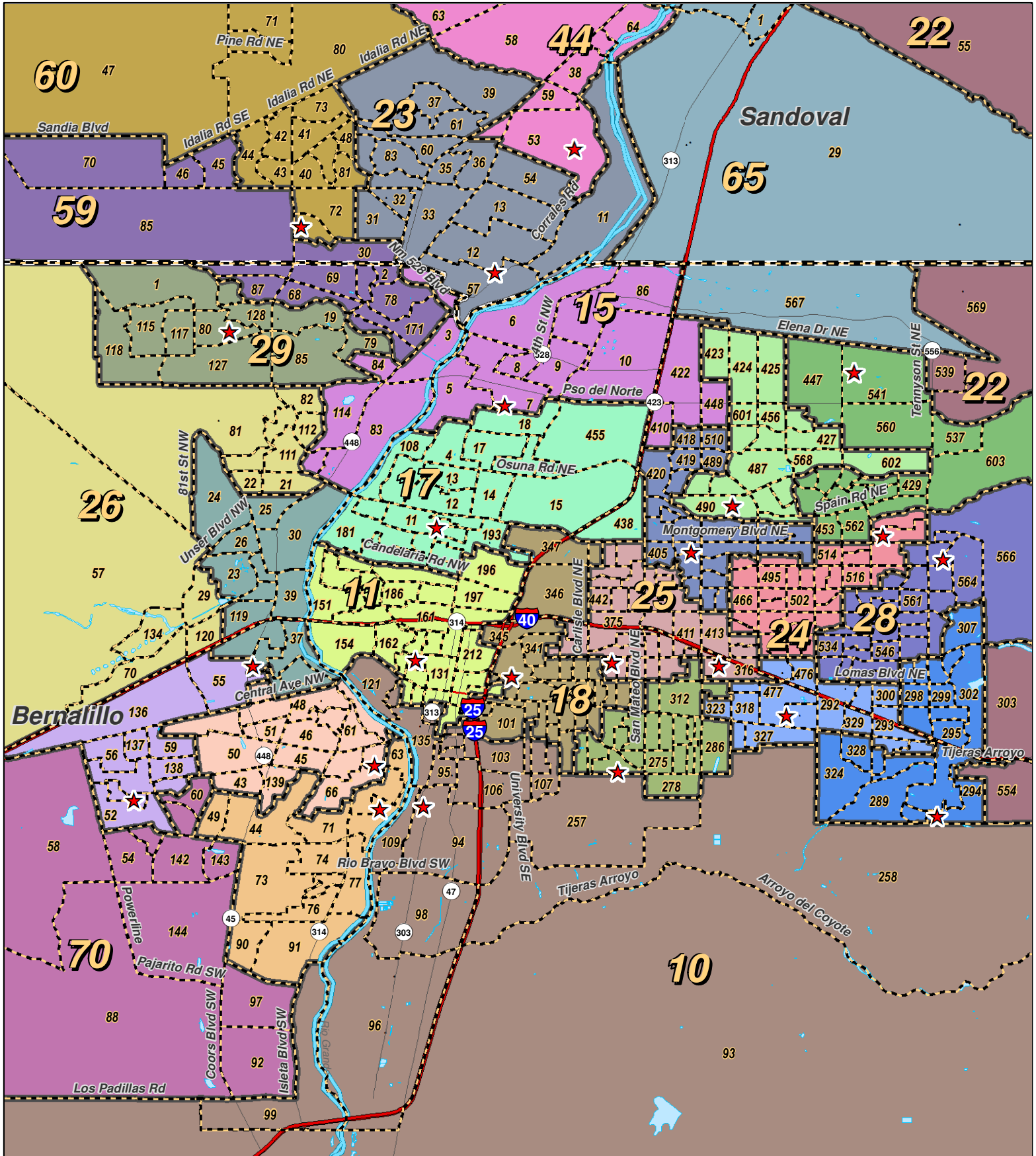
For the New Mexico Legislative Council Service



**LEGEND** Created: July 27, 2011

★ Legislators	🌊 Rivers	↔ Interstate
⬛ Precincts	🟦 Lakes / Ponds	🛣 US Highway
⬛ Counties		🛣 State Highway

Research & Polling, Inc. distributes this map assuming no liability for any errors, omissions, or inaccuracies in the information provided regardless of the cause in reliance upon any maps.



0 1 2 3 4 Miles

**Issued: July 28, 2011**

For the New Mexico Legislative Council Service

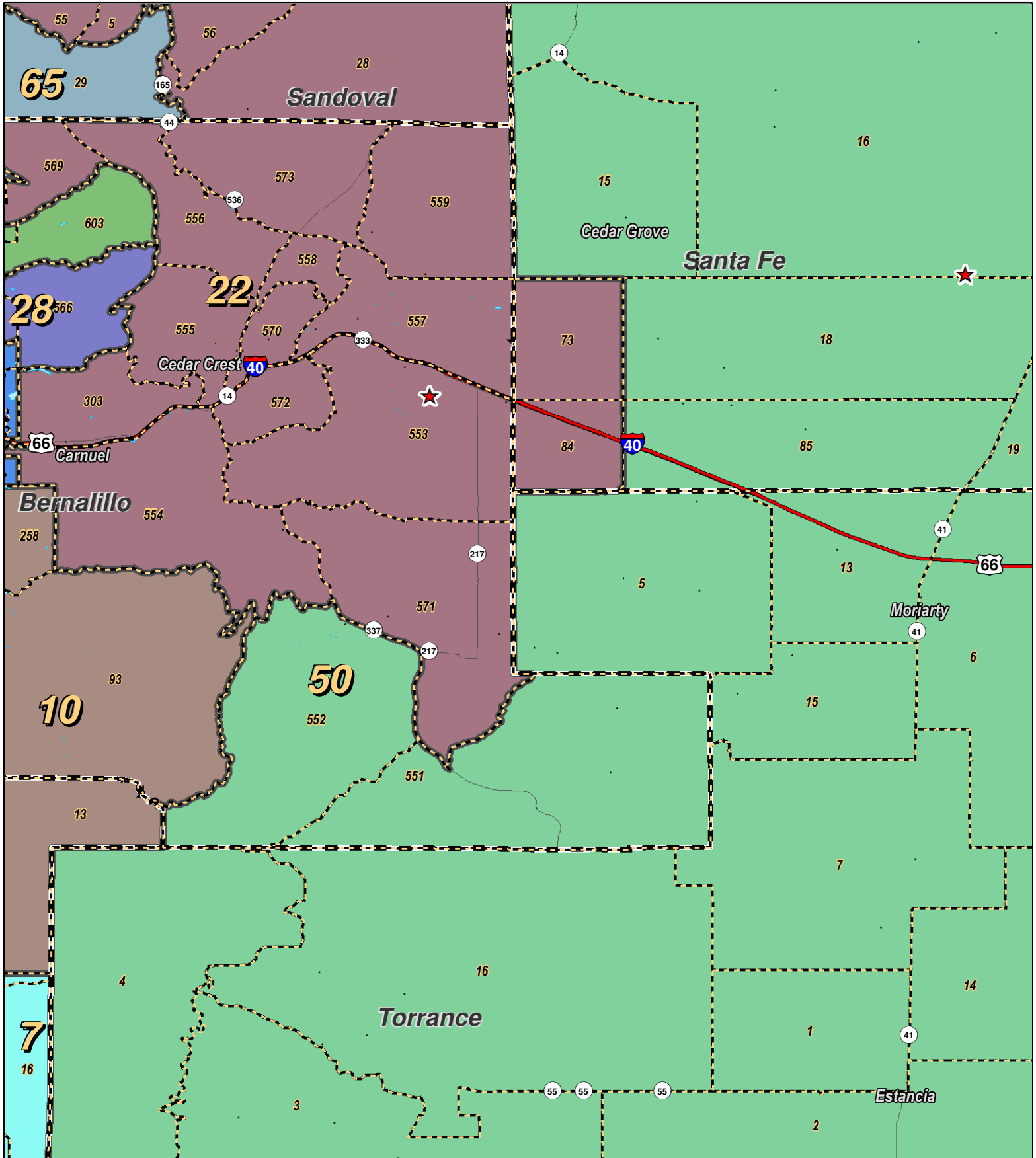


**LEGEND** Created: July 27, 2011

★ Legislators	🌊 Rivers	🛣 Interstate
⬛ Precincts	🟦 Lakes / Ponds	🛣 US Highway
⬛ Counties		🛣 State Highway

Research & Polling, Inc. distributes this map assuming no liability for any errors, omissions, or inaccuracies in the information provided regardless of the cause in reliance upon any maps.





0 1 2 3 4  
Miles

**Issued: July 28, 2011**

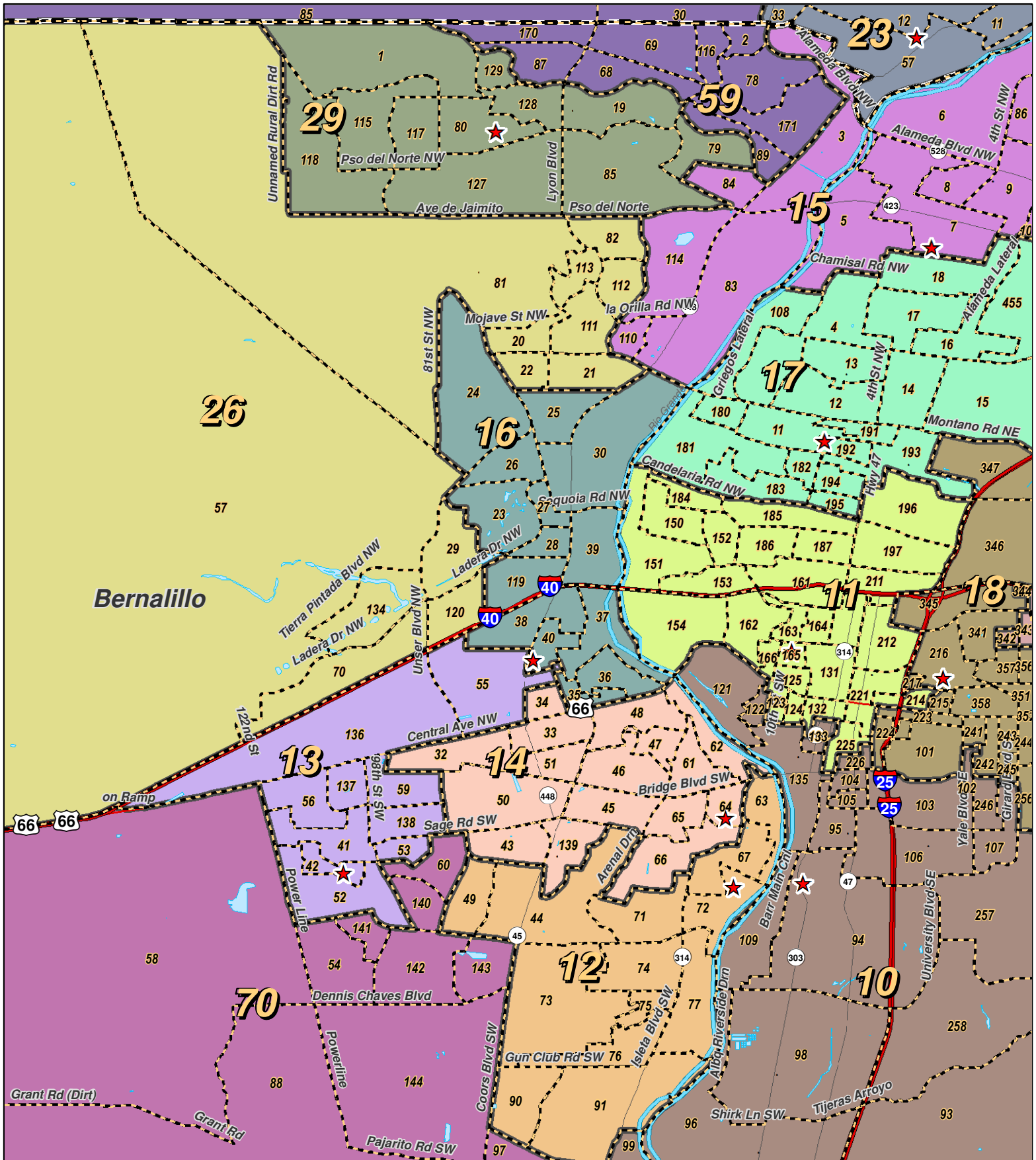
For the New Mexico  
Legislative Council Service



**LEGEND** Created: July 27, 2011

★ Legislators	🌊 Rivers	↔ Interstate
⬛ Precincts	🌊 Lakes / Ponds	↔ US Highway
⬛ Counties		↔ State Highway

Research & Polling, Inc. distributes this map assuming no liability for any errors, omissions, or inaccuracies in the information provided regardless of the cause in reliance upon any maps.



0 2.5 5 Miles

**RESEARCH & POLLING**  
INC.

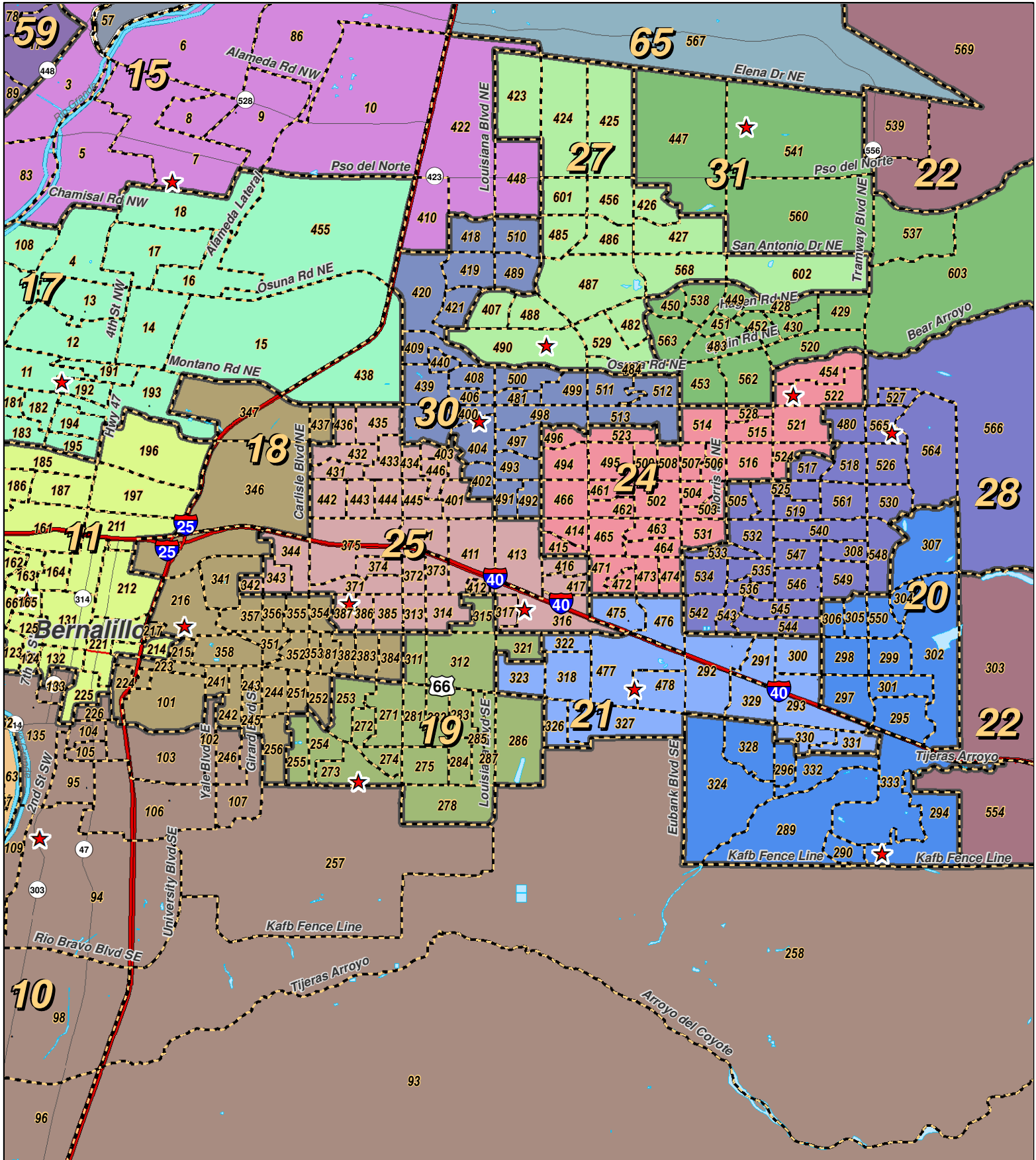
For the New Mexico  
Legislative Council Service



**LEGEND** Created: July 12, 2011

Rivers	Interstate
Counties	US Highway
	State Highway

Research & Polling, Inc. distributes this map assuming no liability for any errors, omissions, or inaccuracies in the information provided regardless of the cause in reliance upon any maps.



0 1 2 Miles

**Issued: July 28, 2011**

RESEARCH & POLLING INC.

For the New Mexico Legislative Council Service

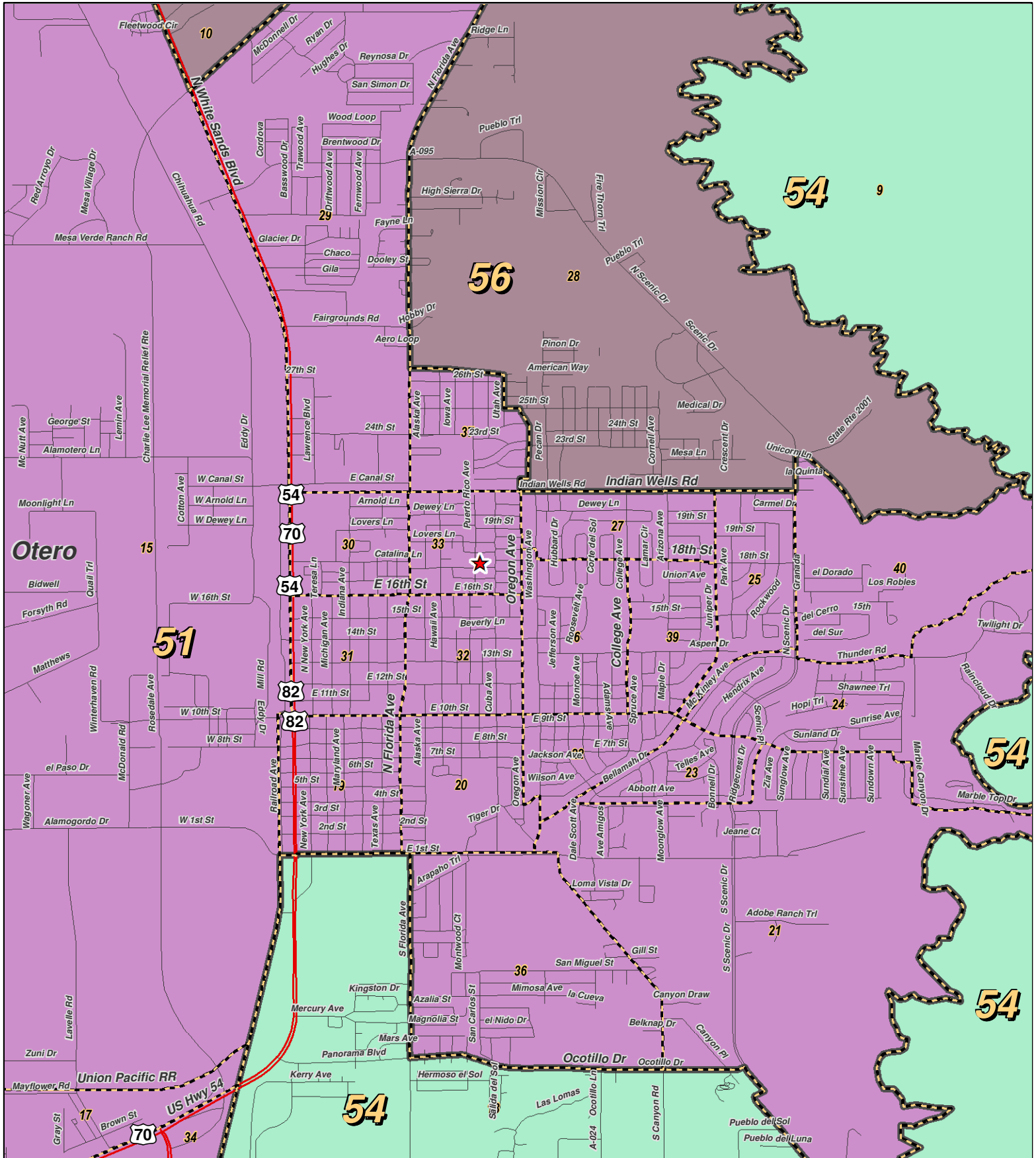


**LEGEND** Created: July 27, 2011

- ★ Legislators
- ▭ Precincts
- ▭ Counties
- 🌊 Rivers
- 🌊 Lakes / Ponds
- 🛣 Interstate
- 🛣 US Highway
- 🛣 State Highway

Research & Polling, Inc. distributes this map assuming no liability for any errors, omissions, or inaccuracies in the information provided regardless of the cause in reliance upon any maps.





0 0.5 1 Miles



For the New Mexico Legislative Council Service




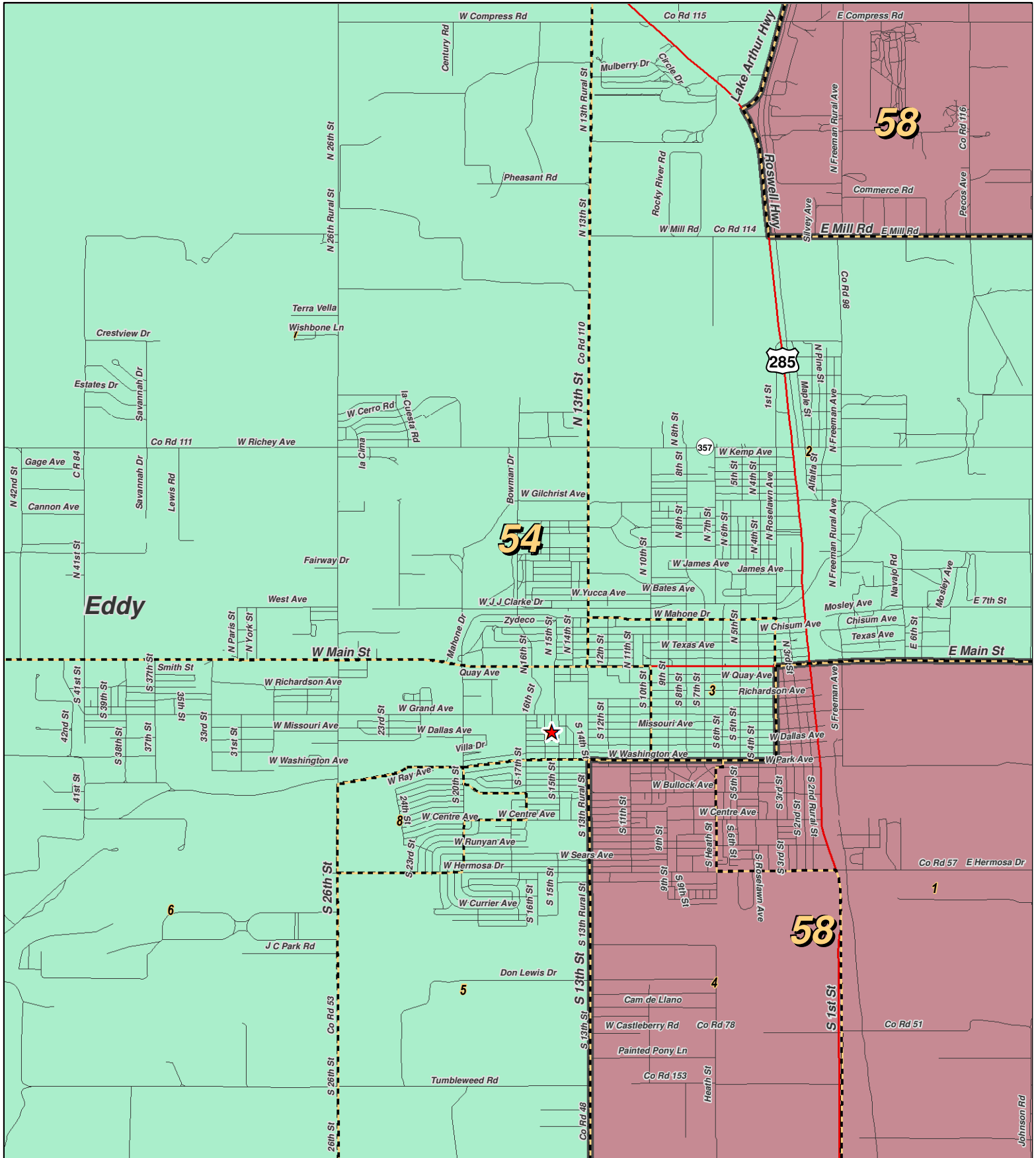
NEW MEXICO

**LEGEND** Created: July 12, 2011

Rivers	Interstate
Counties	US Highway
	State Highway

Research & Polling, Inc. distributes this map assuming no liability for any errors, omissions, or inaccuracies in the information provided regardless of the cause in reliance upon any maps.





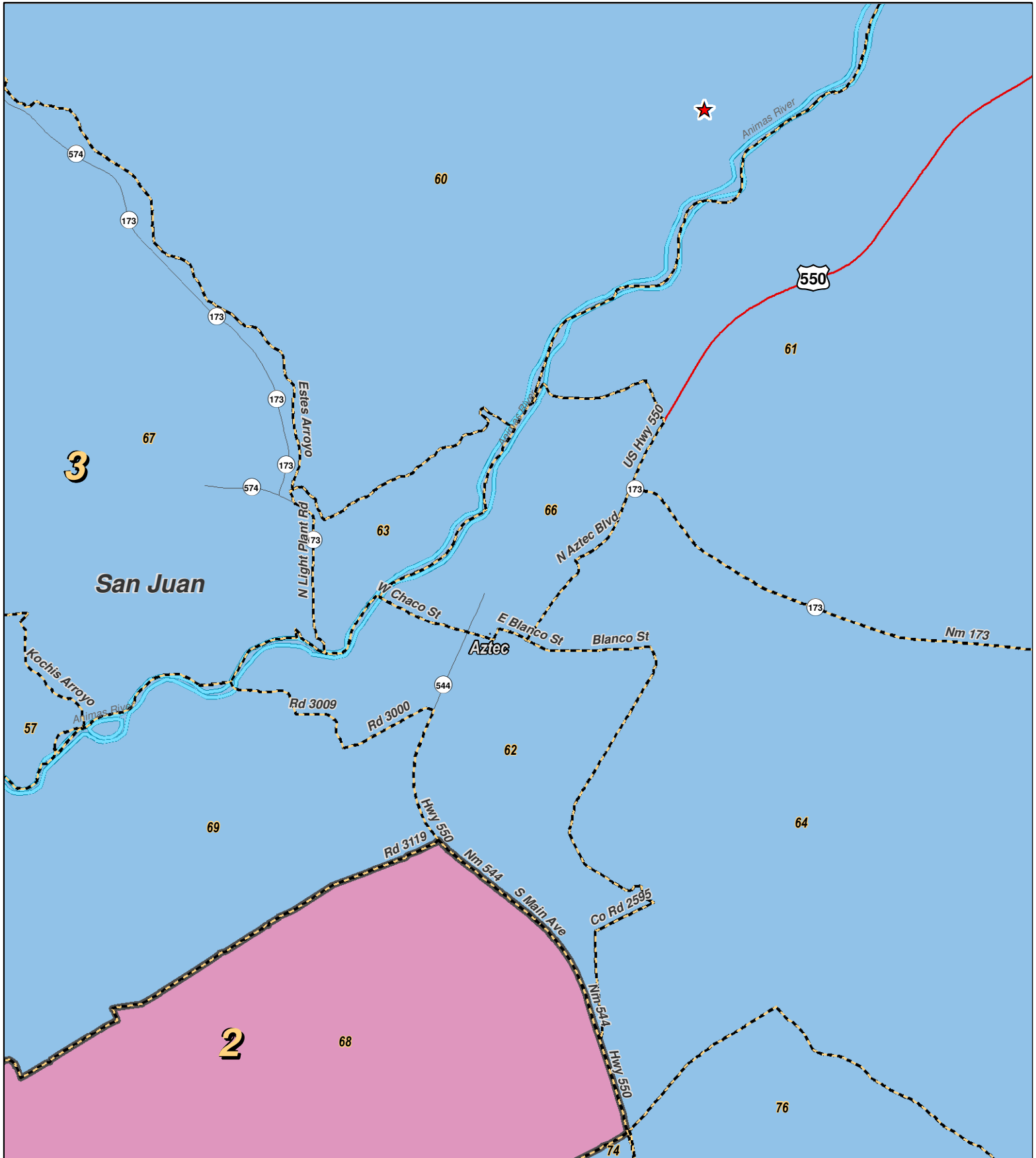
For the New Mexico  
Legislative Council Service



**LEGEND** Created: July 12, 2011

- Rivers
- Counties
- Interstate
- US Highway
- State Highway

Research & Polling, Inc. distributes this map assuming no liability for any errors, omissions, or inaccuracies in the information provided regardless of the cause in reliance upon any maps.



0 1.25 2.5 Miles

**RESEARCH & POLLING INC.**

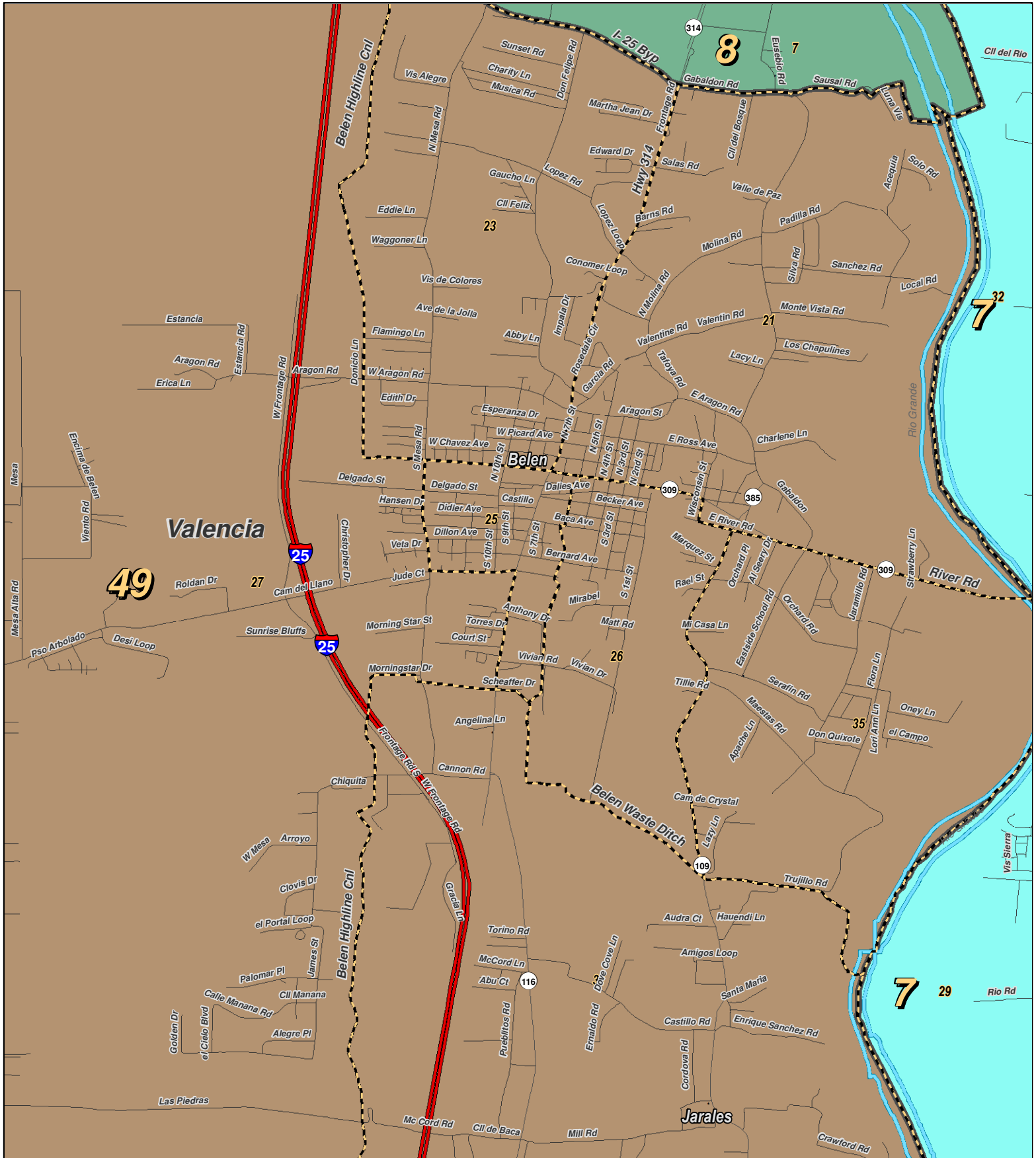
For the New Mexico Legislative Council Service



**LEGEND** Created: July 12, 2011

Rivers	Interstate
Counties	US Highway
	State Highway

Research & Polling, Inc. distributes this map assuming no liability for any errors, omissions, or inaccuracies in the information provided regardless of the cause in reliance upon any maps.



0 1 2 Miles

**RESEARCH & POLLING INC.**

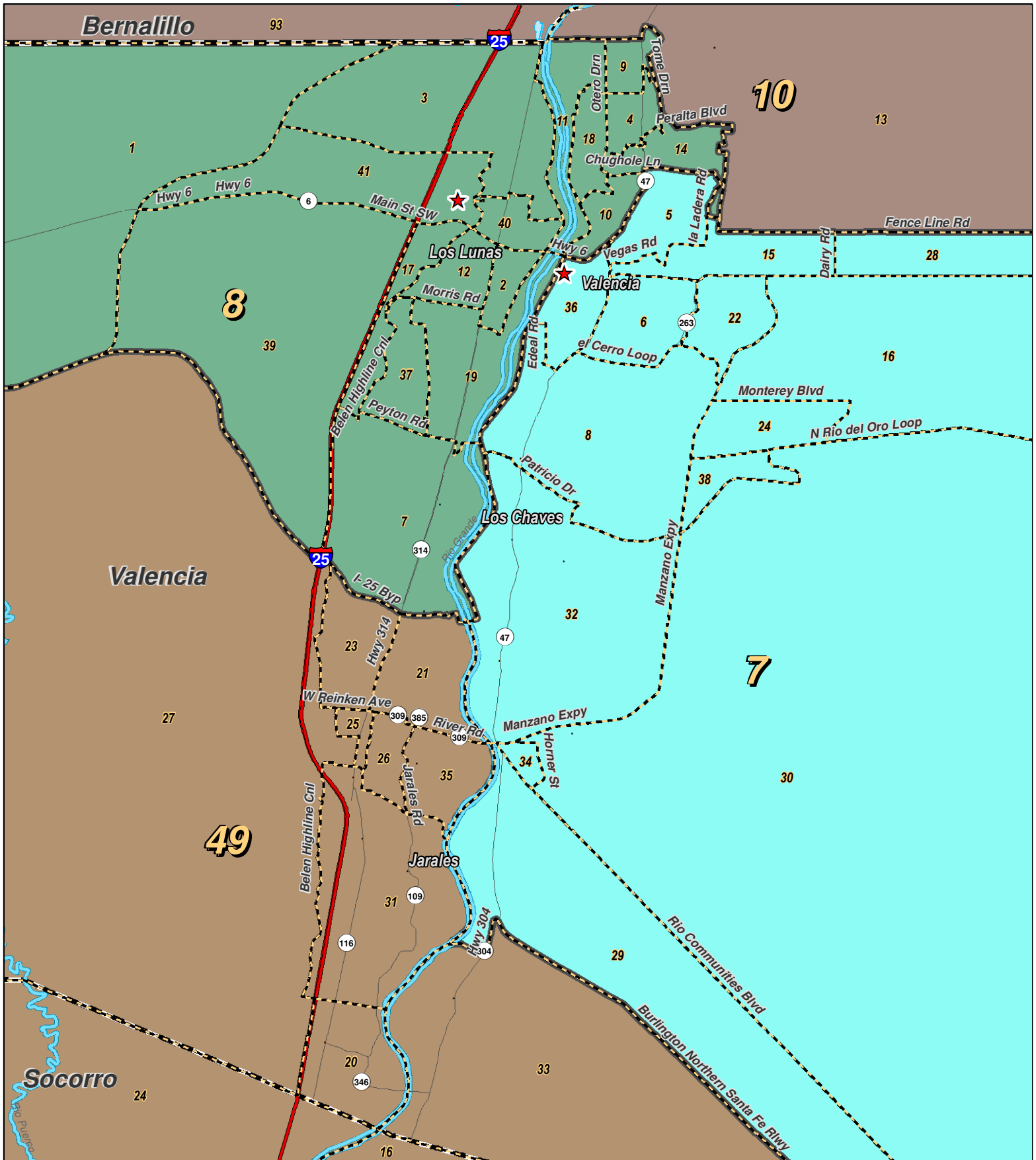
For the New Mexico Legislative Council Service



**LEGEND** Created: July 12, 2011

Rivers	Interstate
Counties	US Highway
	State Highway

Research & Polling, Inc. distributes this map assuming no liability for any errors, omissions, or inaccuracies in the information provided regardless of the cause in reliance upon any maps.



0 1 2 3 4 Miles

**Issued: July 28, 2011**

For the New Mexico Legislative Council Service


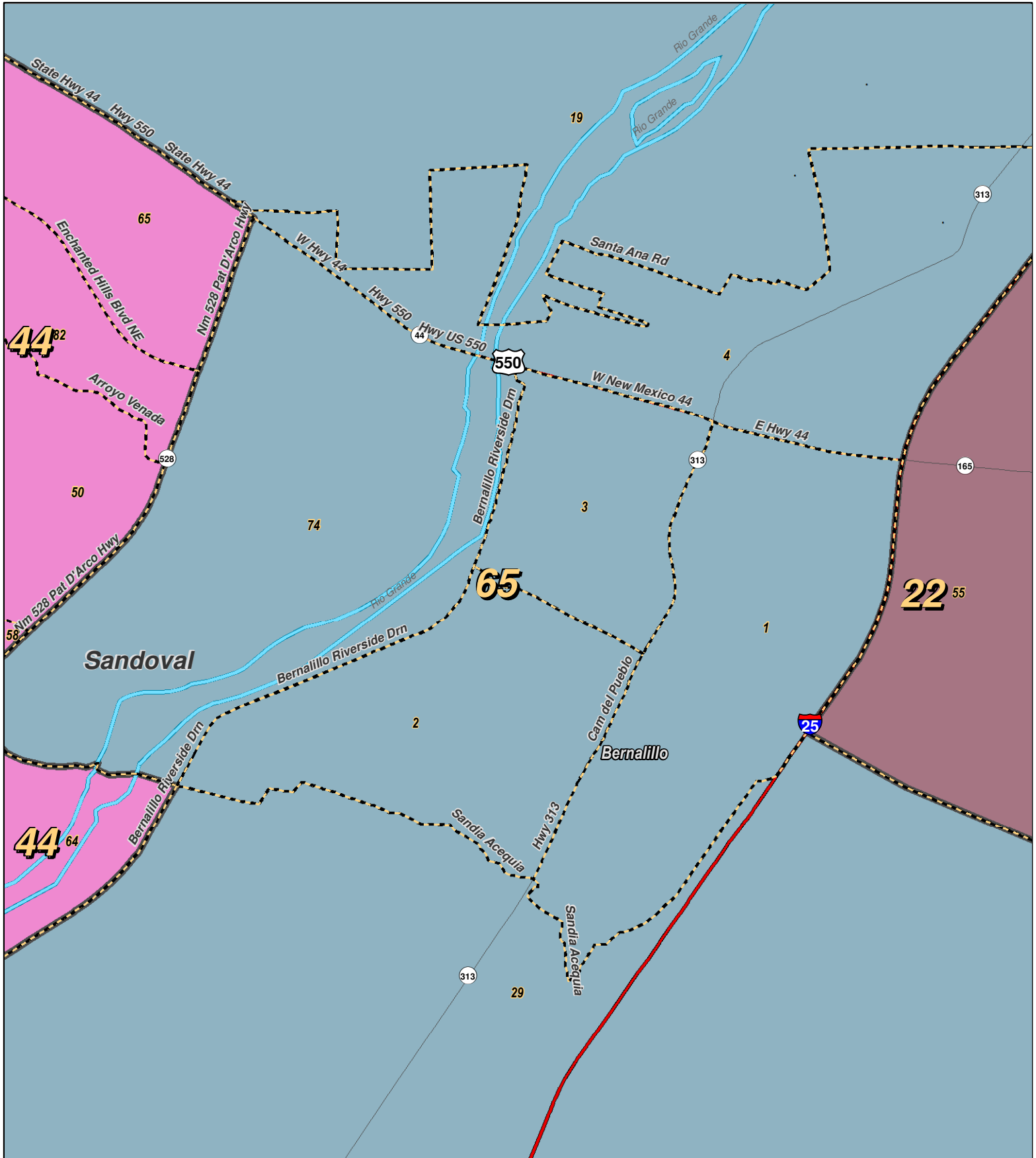


**LEGEND** Created: July 27, 2011

★ Legislators	🌊 Rivers	🛣 Interstate
⬛ Precincts	🌊 Lakes / Ponds	🛣 US Highway
⬛ Counties		🛣 State Highway

Research & Polling, Inc. distributes this map assuming no liability for any errors, omissions, or inaccuracies in the information provided regardless of the cause in reliance upon any maps.






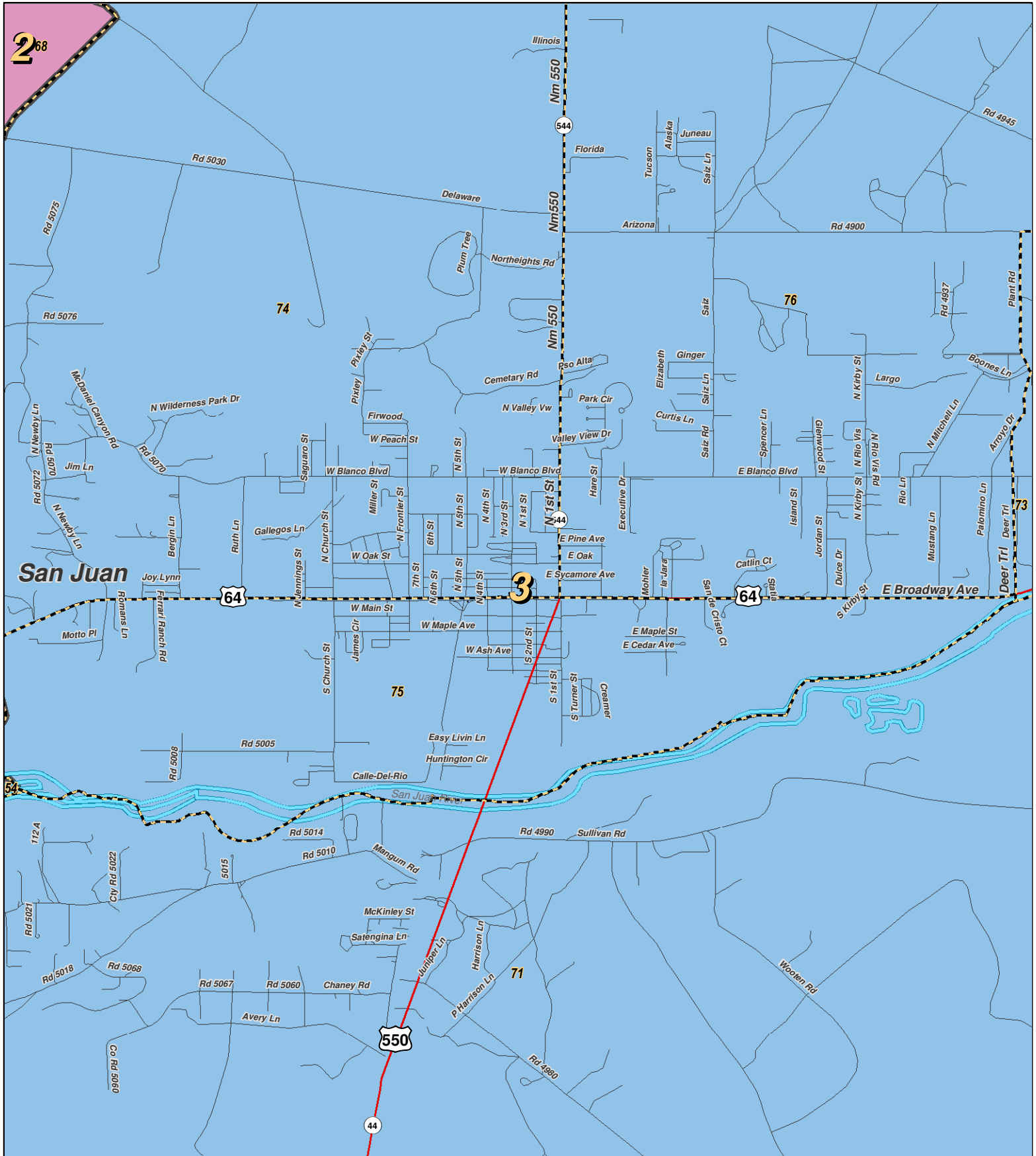
For the New Mexico  
Legislative Council Service



**LEGEND** Created: July 12, 2011

- Rivers
- Counties
- Interstate
- US Highway
- State Highway

Research & Polling, Inc. distributes this map assuming no liability for any errors, omissions, or inaccuracies in the information provided regardless of the cause in reliance upon any maps.



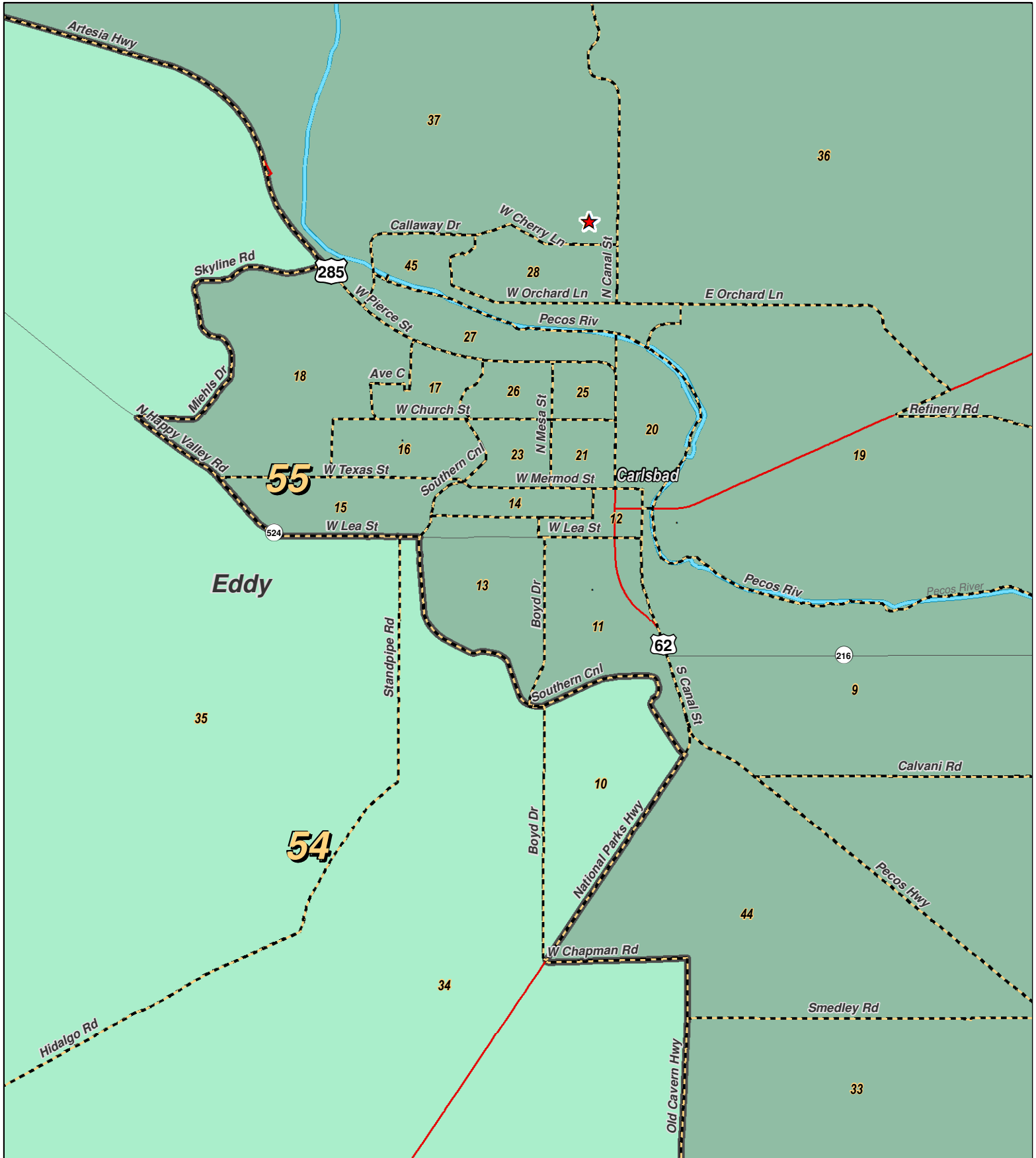
For the New Mexico  
Legislative Council Service



**LEGEND** Created: July 12, 2011

Rivers	Interstate
Counties	US Highway
	State Highway

Research & Polling, Inc. distributes this map assuming no liability for any errors, omissions, or inaccuracies in the information provided regardless of the cause in reliance upon any maps.



0 1.5 3 Miles

**RESEARCH & POLLING INC.**

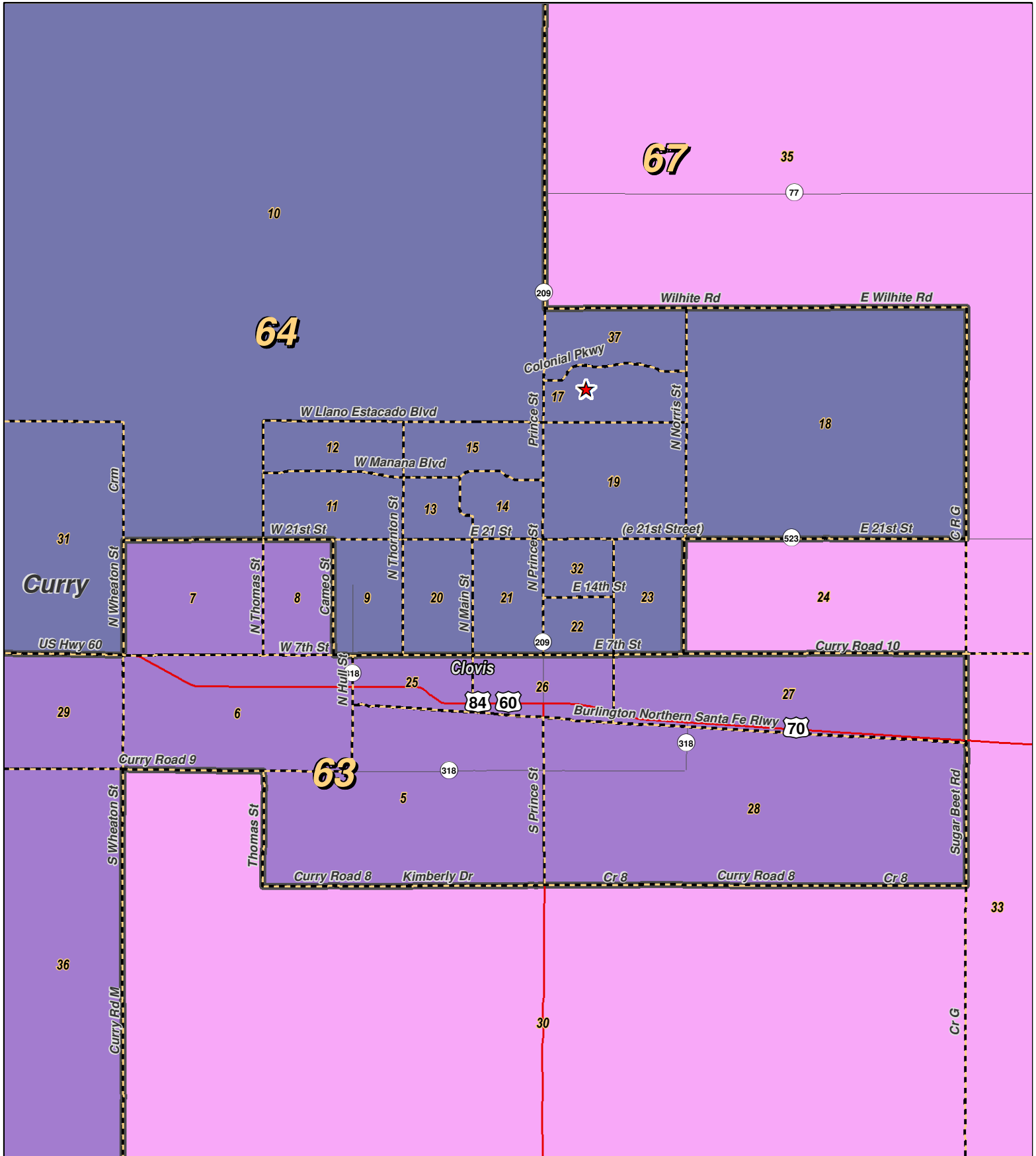
For the New Mexico Legislative Council Service



**LEGEND** Created: July 12, 2011

Rivers	Interstate
Counties	US Highway
	State Highway

Research & Polling, Inc. distributes this map assuming no liability for any errors, omissions, or inaccuracies in the information provided regardless of the cause in reliance upon any maps.



0 1.5 3 Miles

**RESEARCH & POLLING**  
INC.

For the New Mexico  
Legislative Council Service

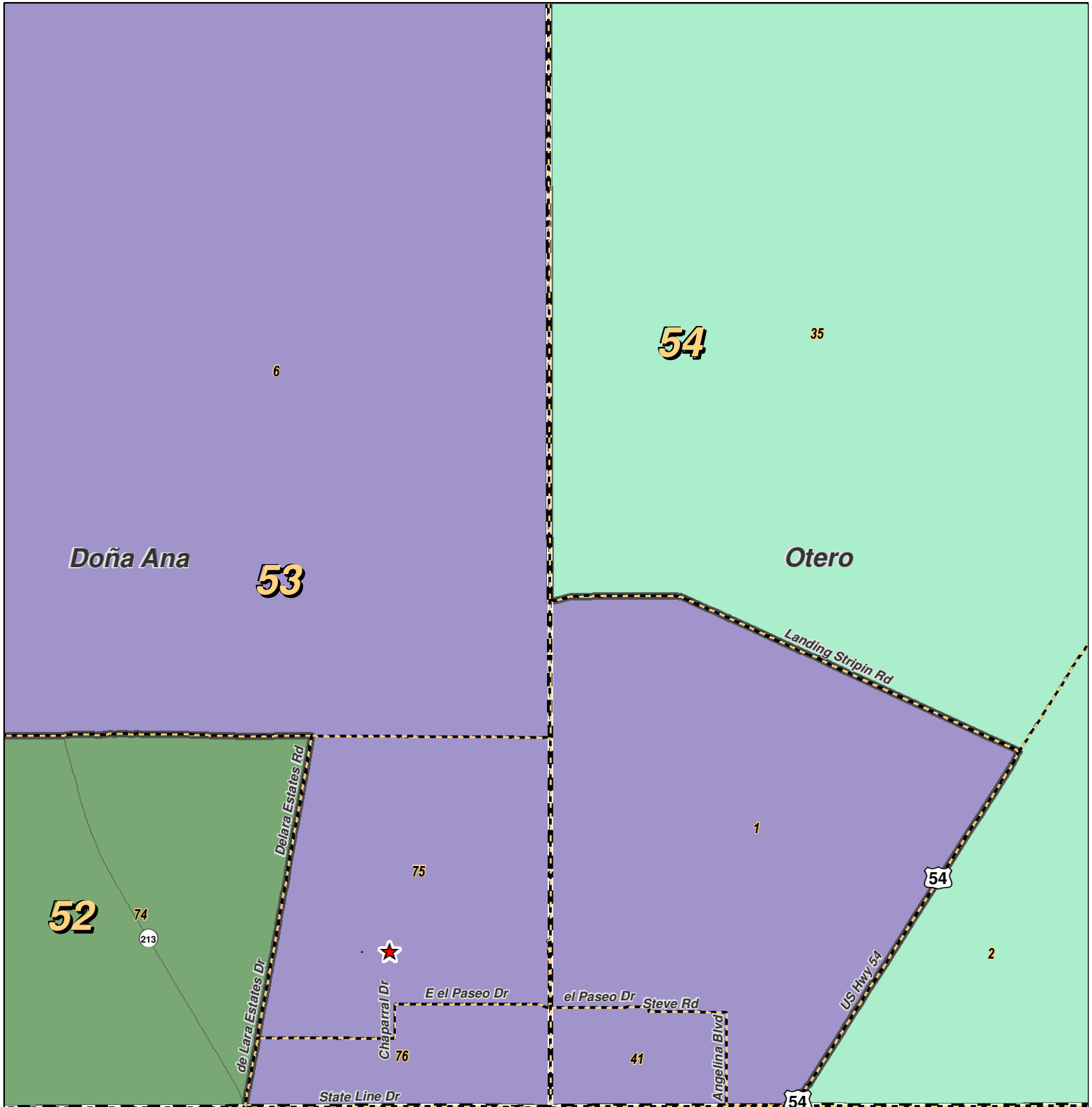


**LEGEND** Created: July 12, 2011

Rivers	Interstate
Counties	US Highway
	State Highway

Research & Polling, Inc. distributes this map assuming no liability for any errors, omissions, or inaccuracies in the information provided regardless of the cause in reliance upon any maps.



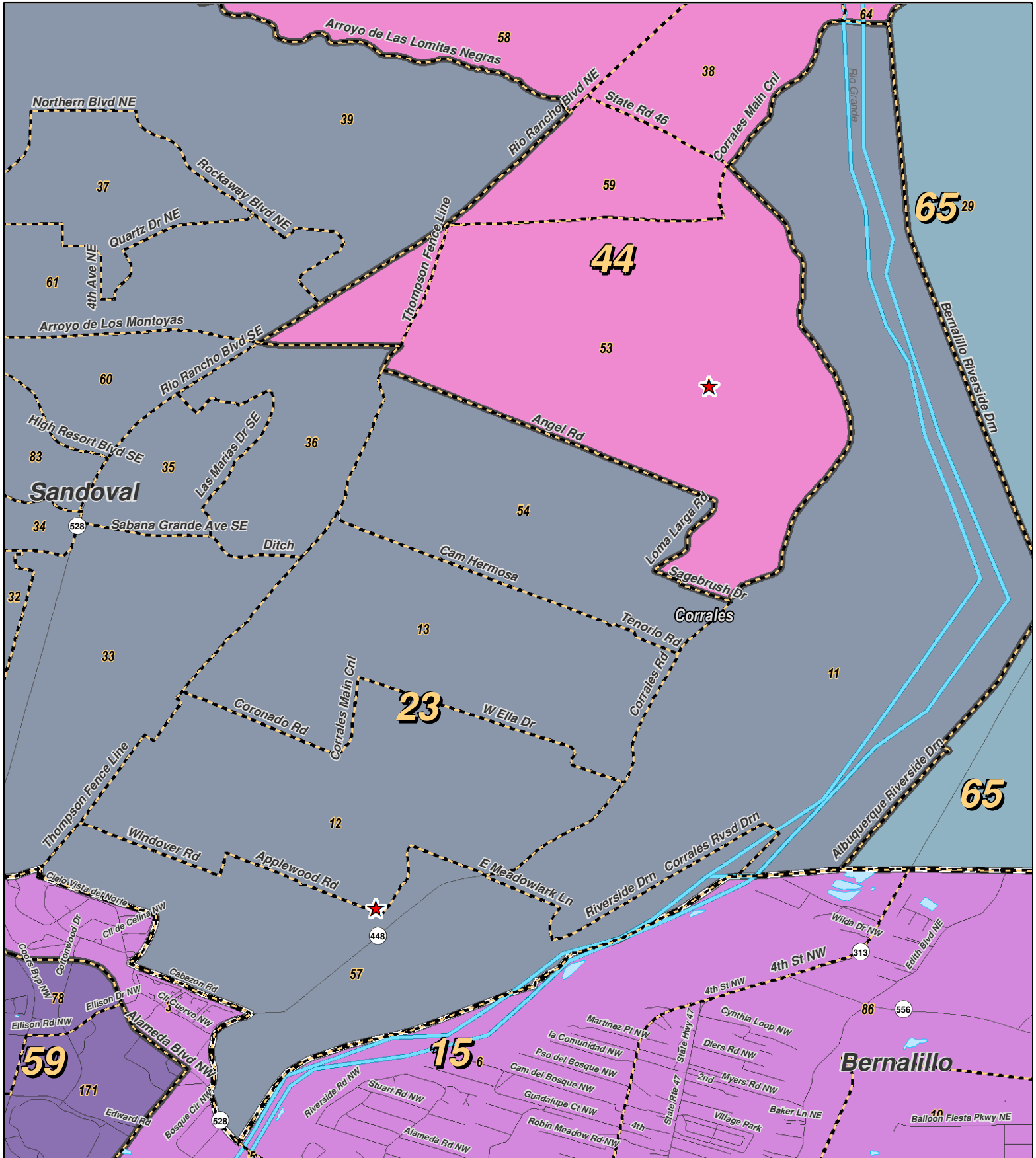


For the New Mexico  
Legislative Council Service

NEW MEXICO

**LEGEND** Created: July 12, 2011

Research & Polling, Inc. distributes this map assuming no liability for any errors, omissions, or inaccuracies in the information provided regardless of the cause in reliance upon any maps.



0 1 2 Miles

**RESEARCH & POLLING INC.**


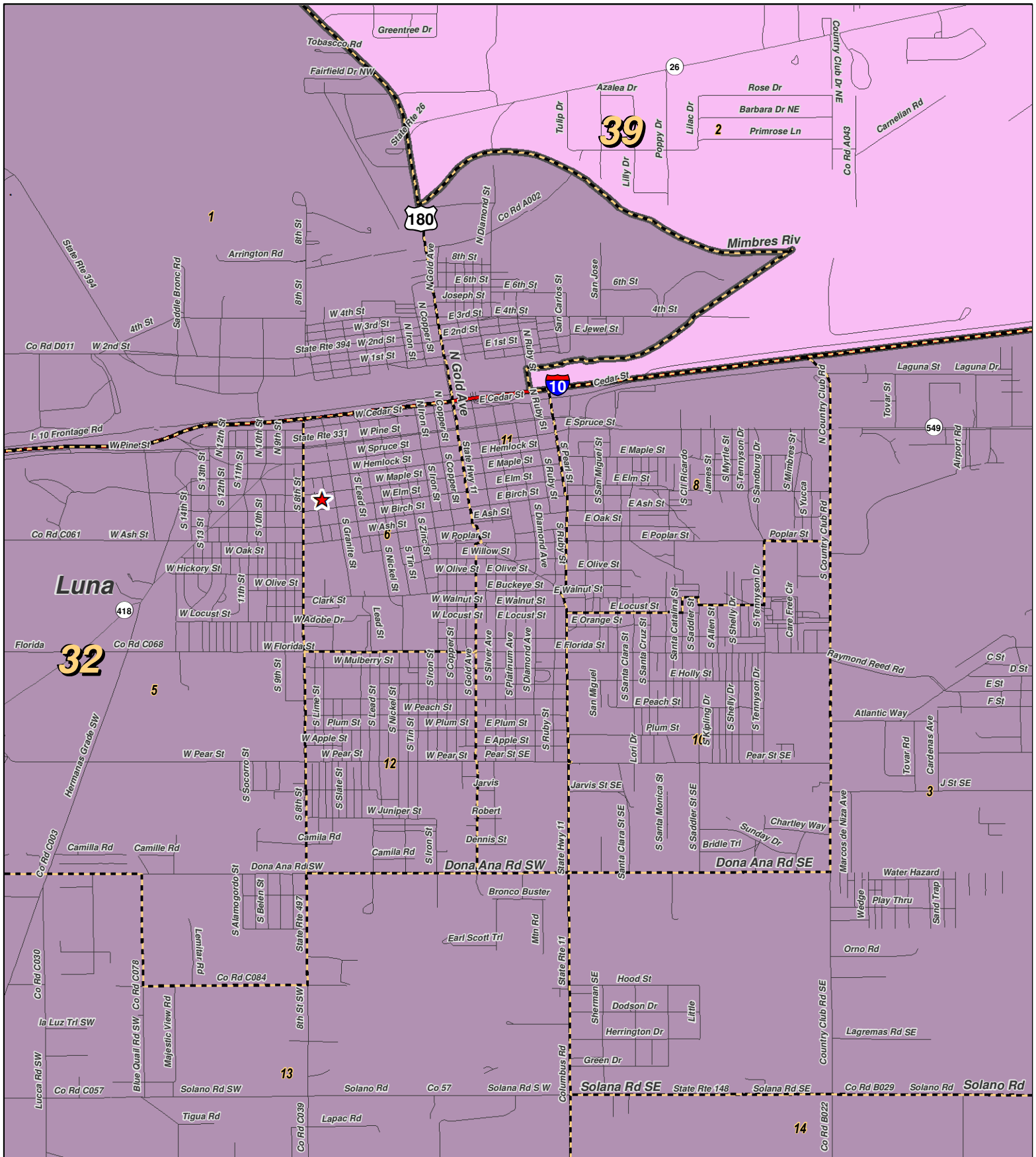
For the New Mexico Legislative Council Service



**LEGEND** Created: July 12, 2011

Rivers	Interstate
Counties	US Highway
	State Highway

Research & Polling, Inc. distributes this map assuming no liability for any errors, omissions, or inaccuracies in the information provided regardless of the cause in reliance upon any maps.



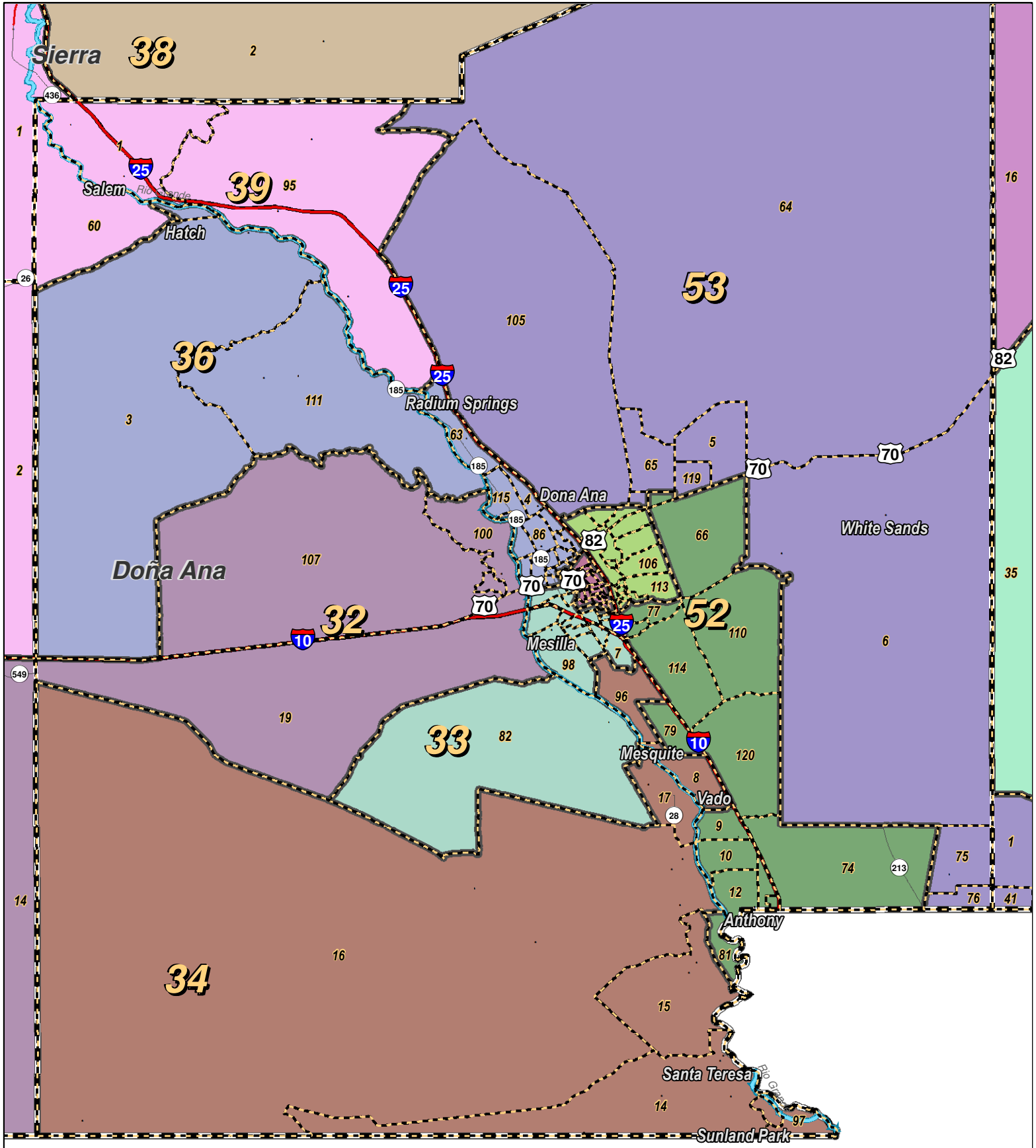
For the New Mexico  
Legislative Council Service



**LEGEND** Created: July 12, 2011

- Rivers
- Counties
- Interstate
- US Highway
- State Highway

Research & Polling, Inc. distributes this map assuming no liability for any errors, omissions, or inaccuracies in the information provided regardless of the cause in reliance upon any maps.



0 3 6 9 12 Miles

**Issued: July 28, 2011**

For the New Mexico Legislative Council Service


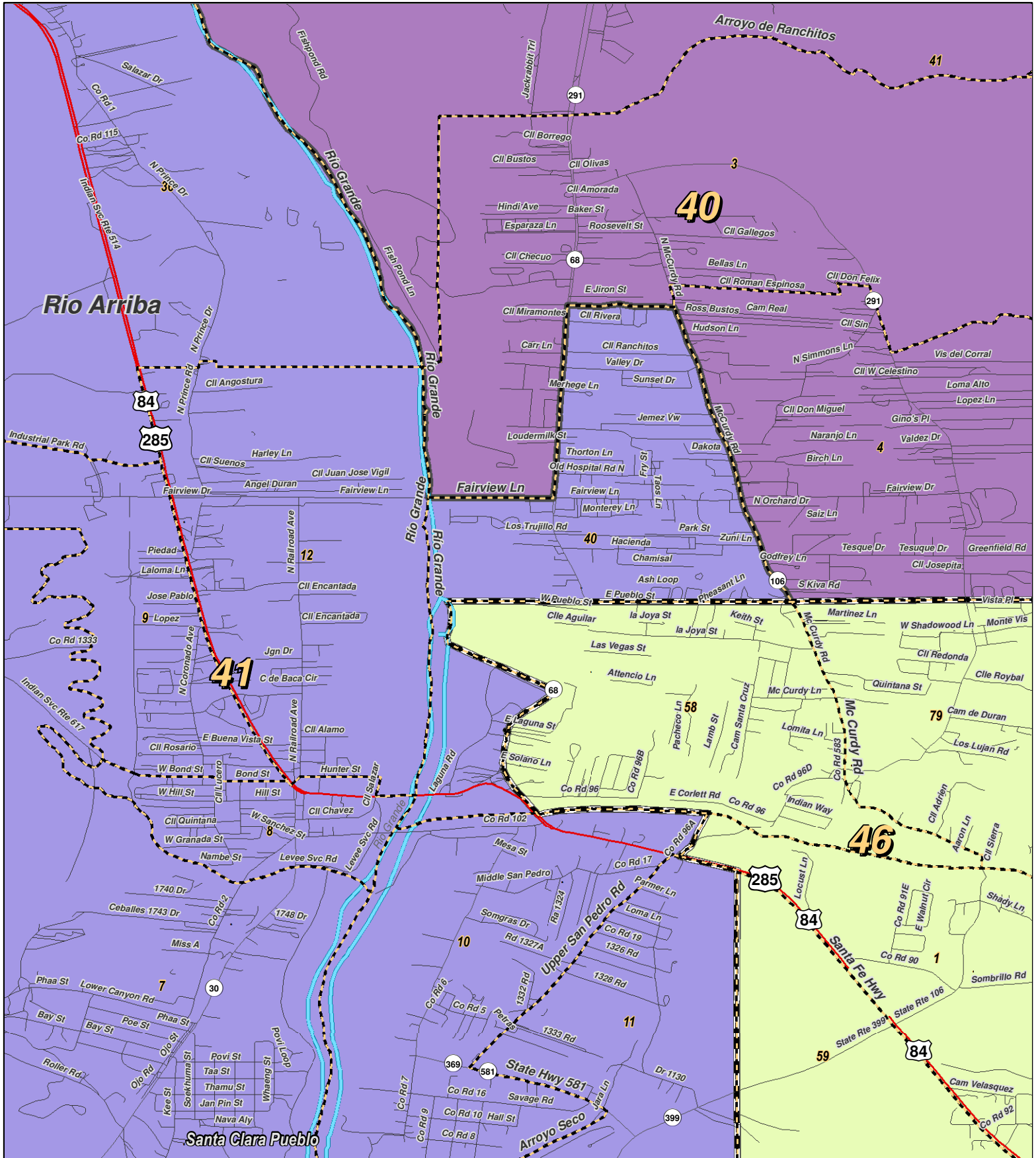


**LEGEND** Created: July 27, 2011

- Precincts
- Counties
- Rivers
- Lakes / Ponds
- Interstate
- US Highway
- State Highway

Research & Polling, Inc. distributes this map assuming no liability for any errors, omissions, or inaccuracies in the information provided regardless of the cause in reliance upon any maps.





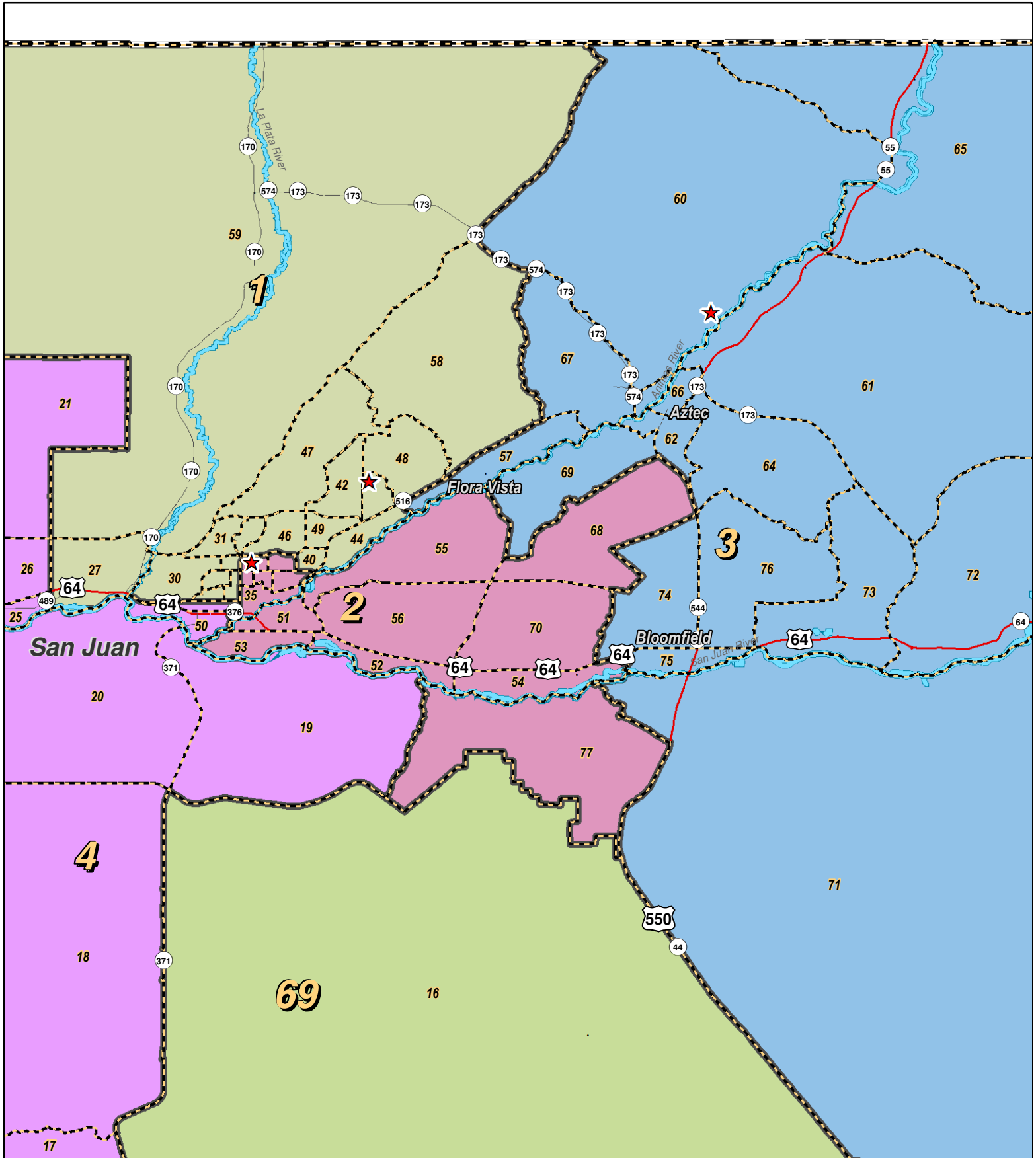
For the New Mexico  
Legislative Council Service



**LEGEND** Created: July 12, 2011

- Rivers
- Counties
- Interstate
- US Highway
- State Highway

Research & Polling, Inc. distributes this map assuming no liability for any errors, omissions, or inaccuracies in the information provided regardless of the cause in reliance upon any maps.



0 1 2 3 4

Miles

Issued: July 28, 2011

For the New Mexico  
Legislative Council Service



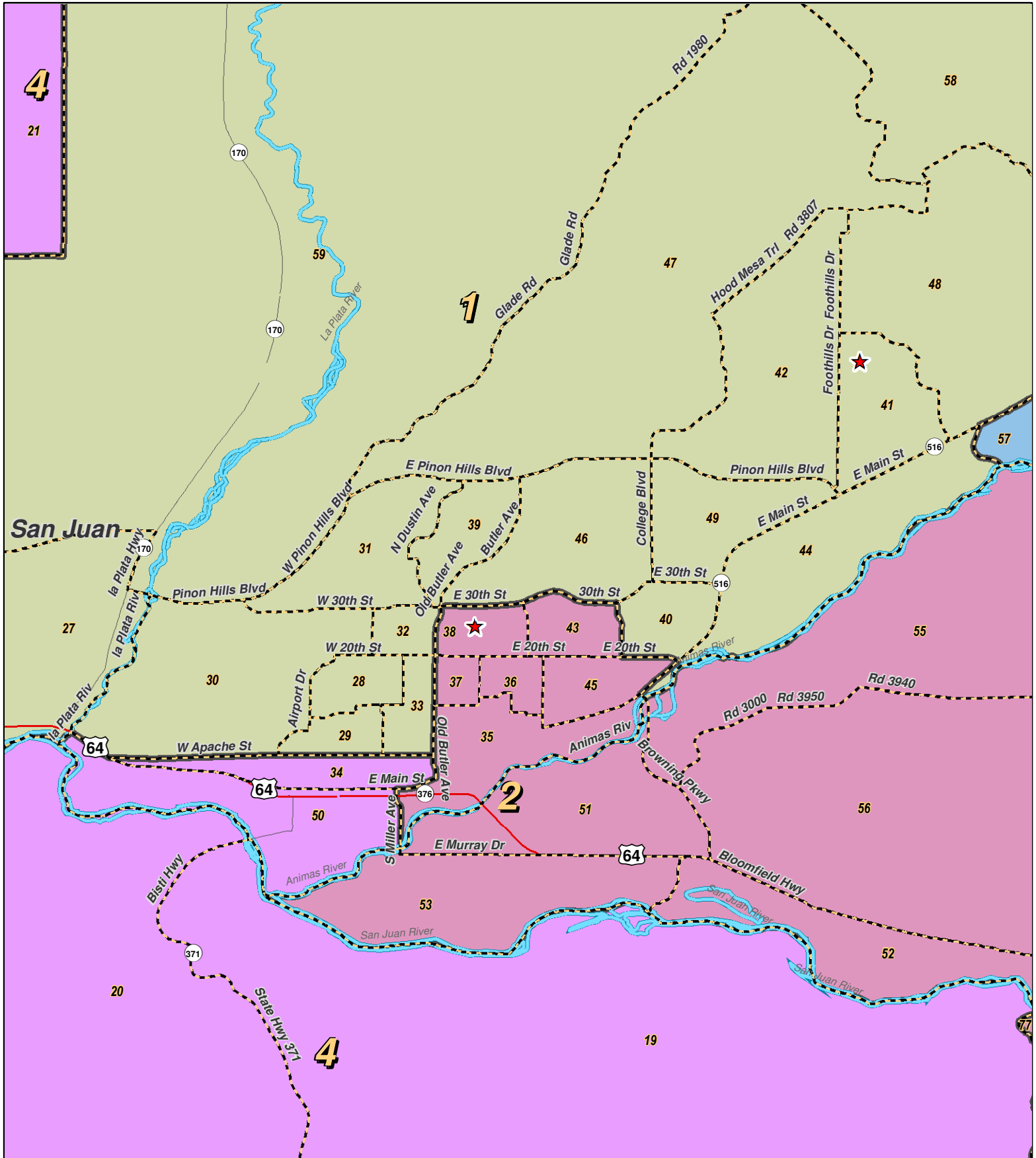
**LEGEND**

Created: July 27, 2011

- ★ Legislators
- ▭ Precincts
- ▭ Counties
- ~ Rivers
- ~ Lakes / Ponds
- ~ Interstate
- ~ US Highway
- ~ State Highway



Research & Polling, Inc. distributes this map assuming no liability for any errors, omissions, or inaccuracies in the information provided regardless of the cause in reliance upon any maps.



0 2 4 Miles

**RESEARCH & POLLING INC.**

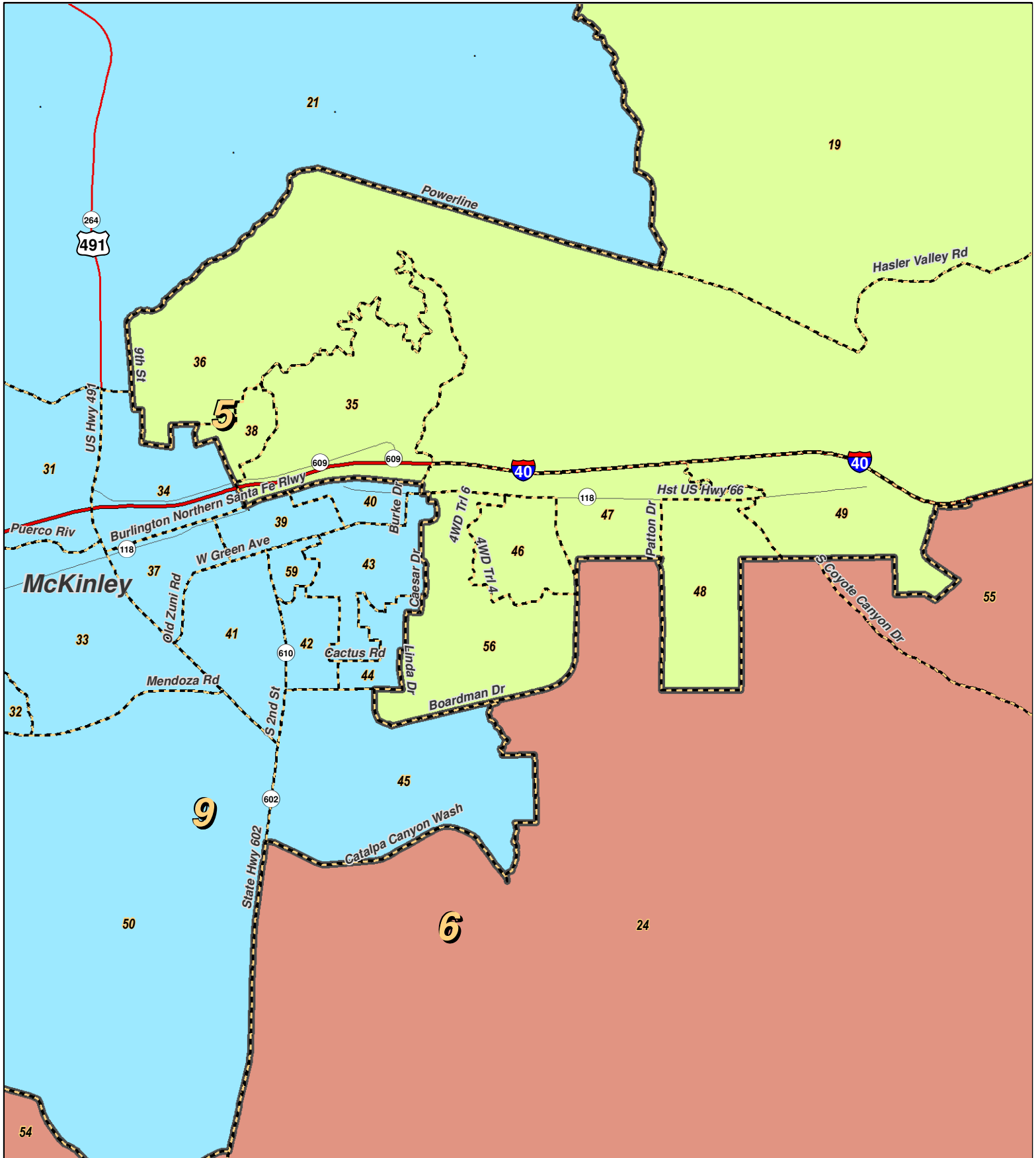
For the New Mexico Legislative Council Service



**LEGEND** Created: July 12, 2011

Rivers	Interstate
Counties	US Highway
	State Highway

Research & Polling, Inc. distributes this map assuming no liability for any errors, omissions, or inaccuracies in the information provided regardless of the cause in reliance upon any maps.



0 1.5 3 Miles

**RESEARCH & POLLING INC.**

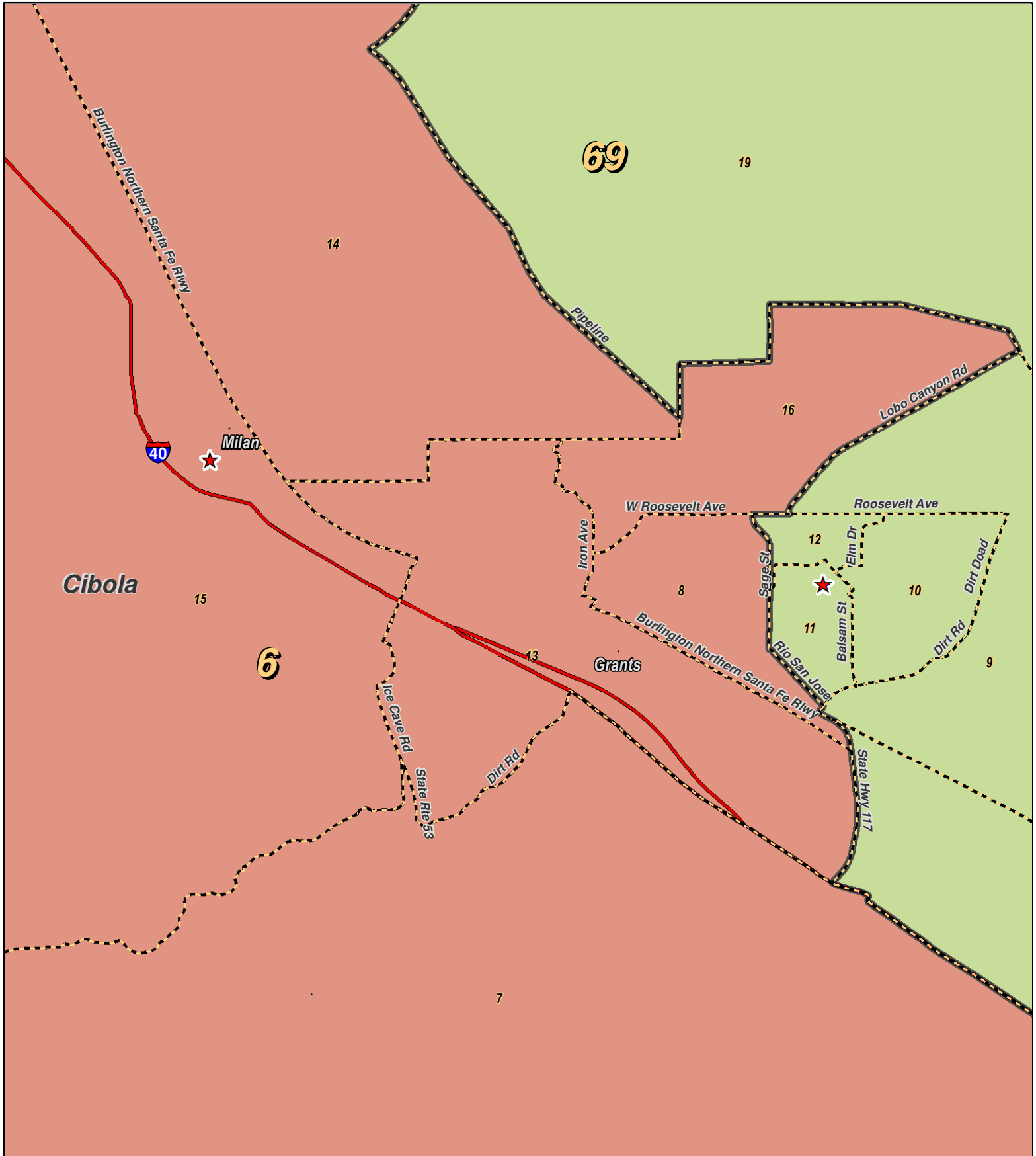
For the New Mexico Legislative Council Service



**LEGEND** Created: July 12, 2011

Rivers	Interstate
Counties	US Highway
	State Highway

Research & Polling, Inc. distributes this map assuming no liability for any errors, omissions, or inaccuracies in the information provided regardless of the cause in reliance upon any maps.



0 1.5 3 Miles

**RESEARCH & POLLING**  
INC.

For the New Mexico  
Legislative Council Service

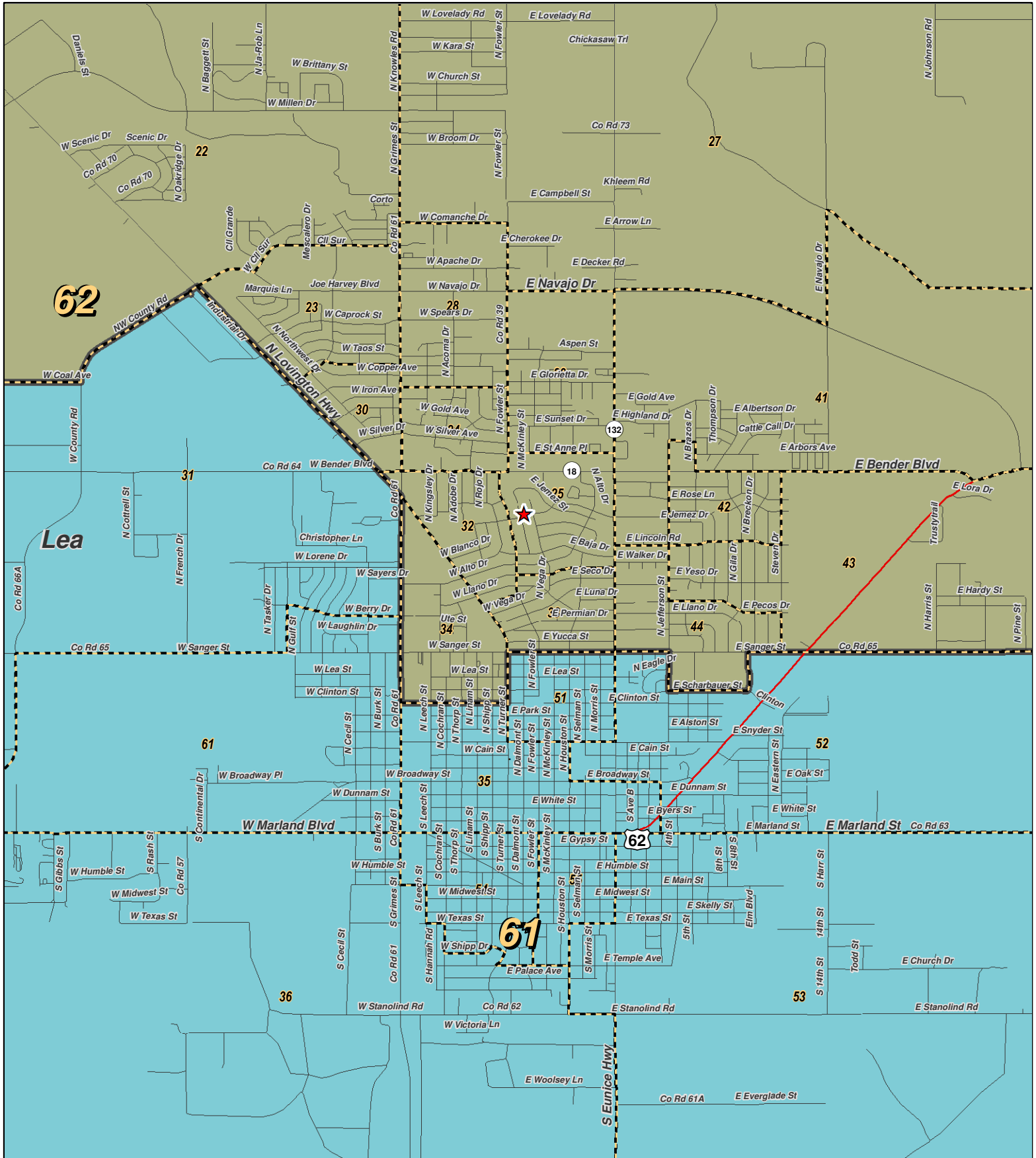


**LEGEND** Created: July 12, 2011

Rivers	Interstate
Counties	US Highway
	State Highway

Research & Polling, Inc. distributes this map assuming no liability for any errors, omissions, or inaccuracies in the information provided regardless of the cause in reliance upon any maps.





0 1 2 Miles

RESEARCH & POLLING INC.

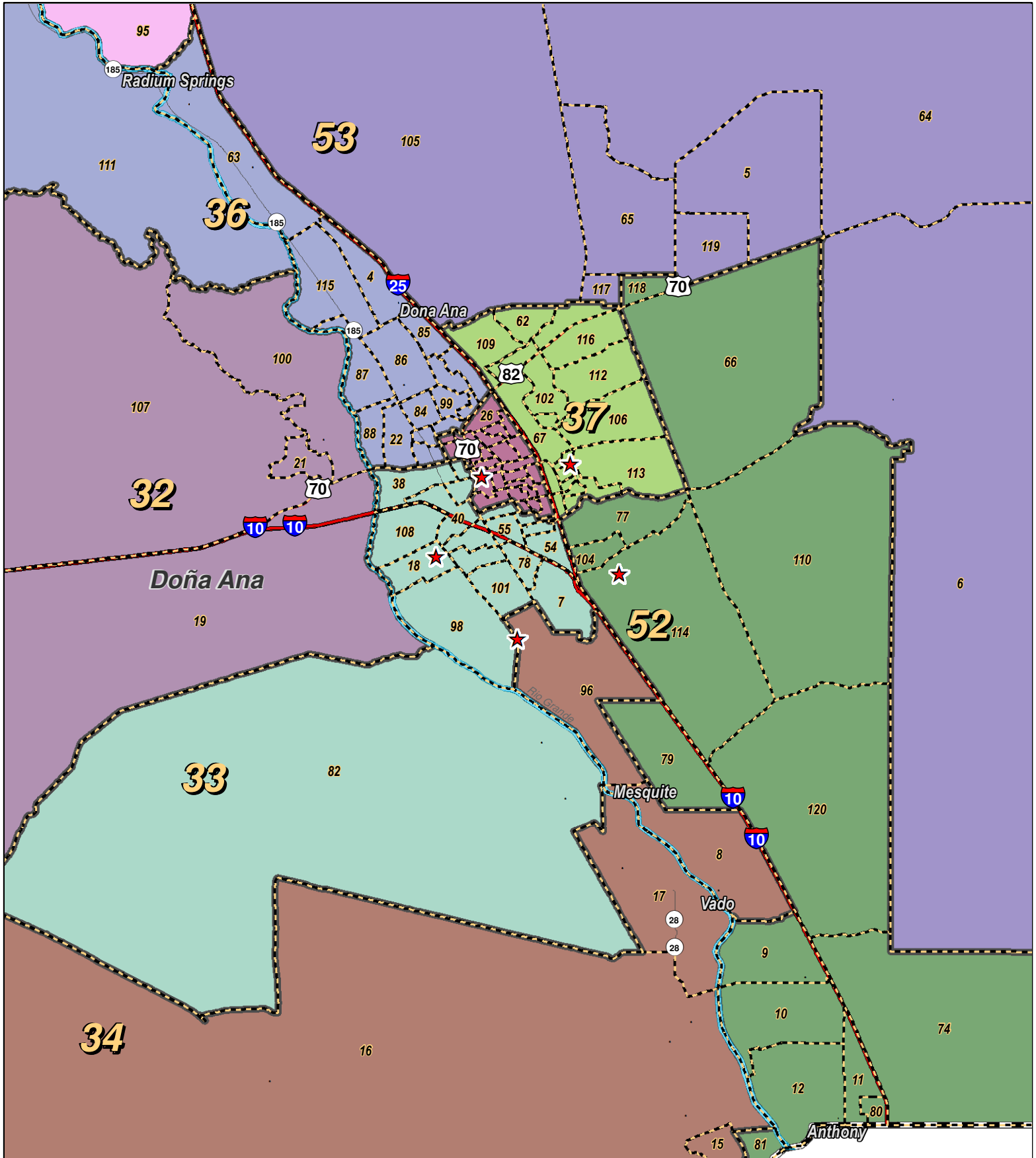
For the New Mexico Legislative Council Service



**LEGEND** Created: July 12, 2011

Rivers	Interstate
Counties	US Highway
	State Highway

Research & Polling, Inc. distributes this map assuming no liability for any errors, omissions, or inaccuracies in the information provided regardless of the cause in reliance upon any maps.




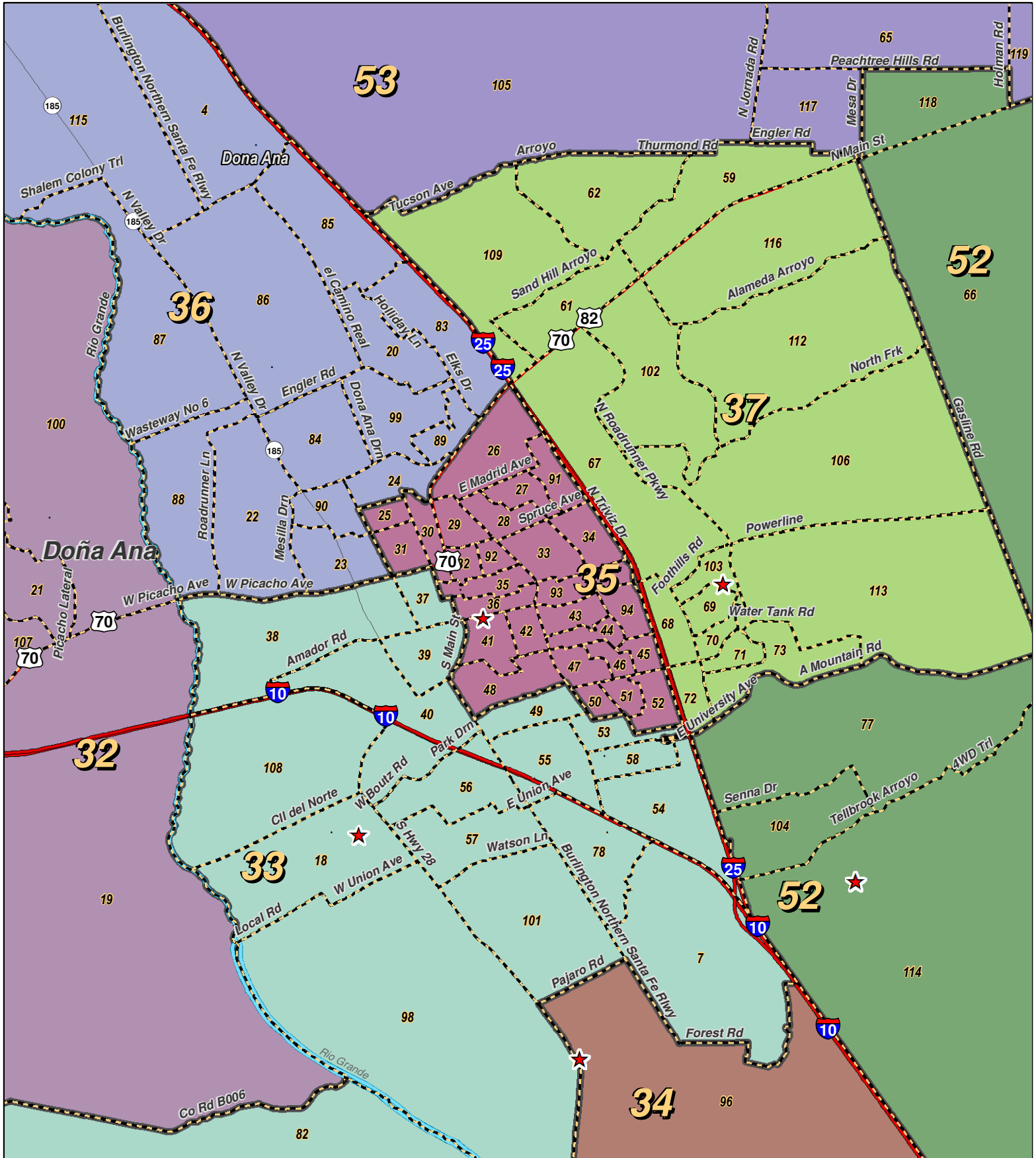
**RESEARCH & POLLING INC.**

For the New Mexico  
Legislative Council Service



**LEGEND** Created: July 12, 2011

Research & Polling, Inc. distributes this map assuming no liability for any errors, omissions, or inaccuracies in the information provided regardless of the cause in reliance upon any maps.




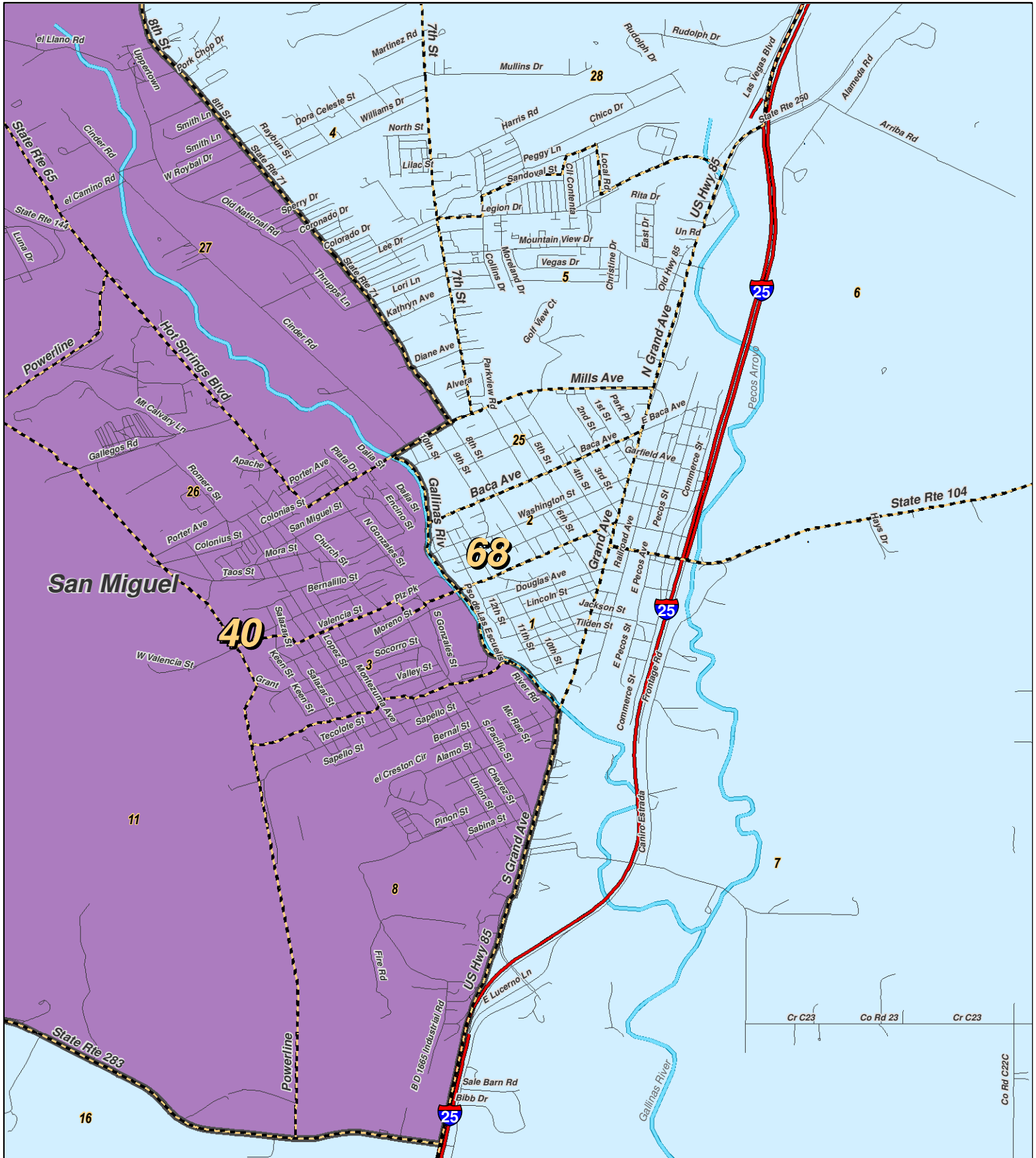
For the New Mexico Legislative Council Service



**LEGEND** Created: July 12, 2011

- Rivers
- Counties
- Interstate
- US Highway
- State Highway

Research & Polling, Inc. distributes this map assuming no liability for any errors, omissions, or inaccuracies in the information provided regardless of the cause in reliance upon any maps.



For the New Mexico  
Legislative Council Service

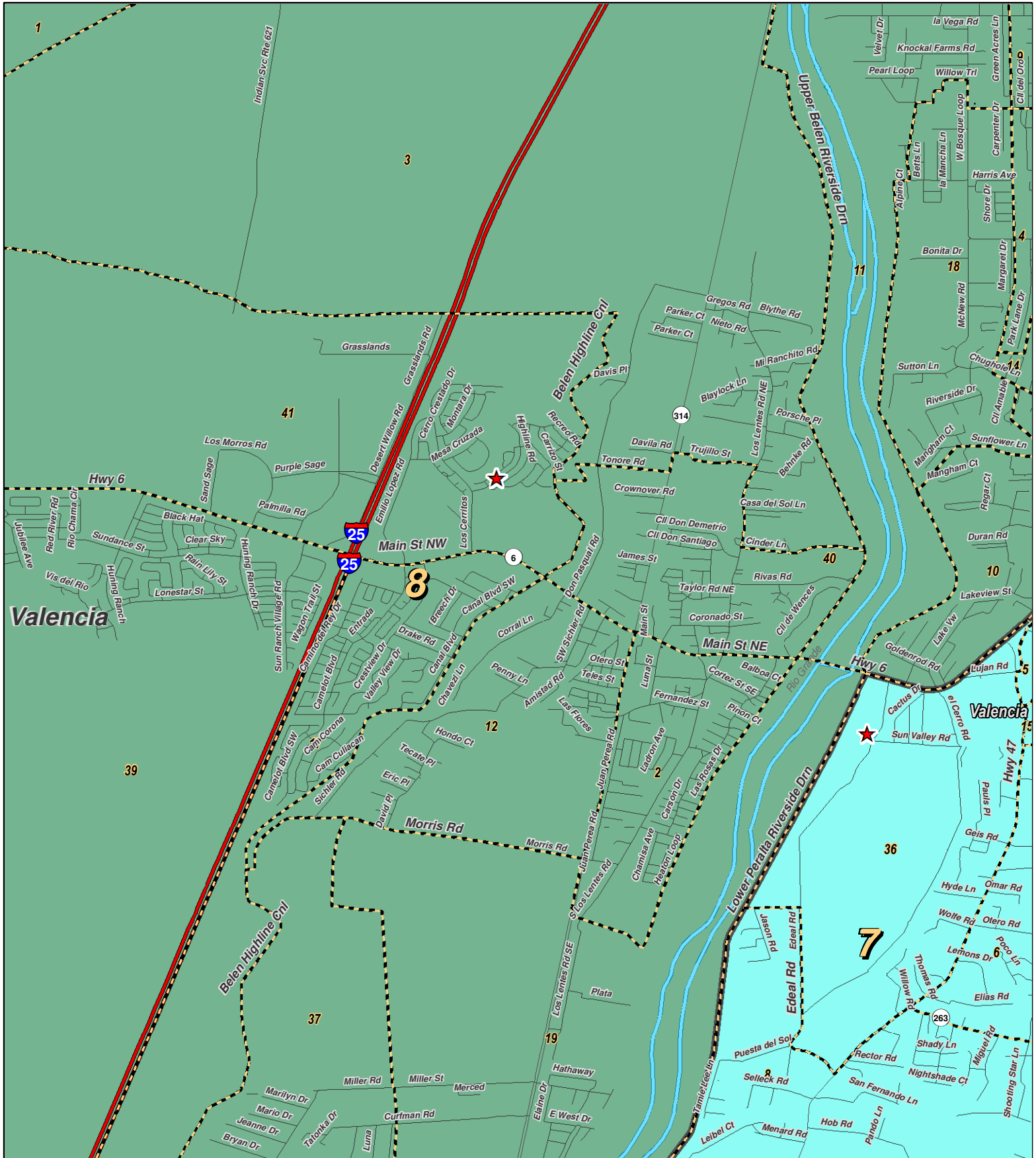


**LEGEND** Created: July 12, 2011

- Rivers
- Counties
- Interstate
- US Highway
- State Highway

Research & Polling, Inc. distributes this map assuming no liability for any errors, omissions, or inaccuracies in the information provided regardless of the cause in reliance upon any maps.





0 1.25 2.5 Miles

**RESEARCH & POLLING INC.**

For the New Mexico Legislative Council Service

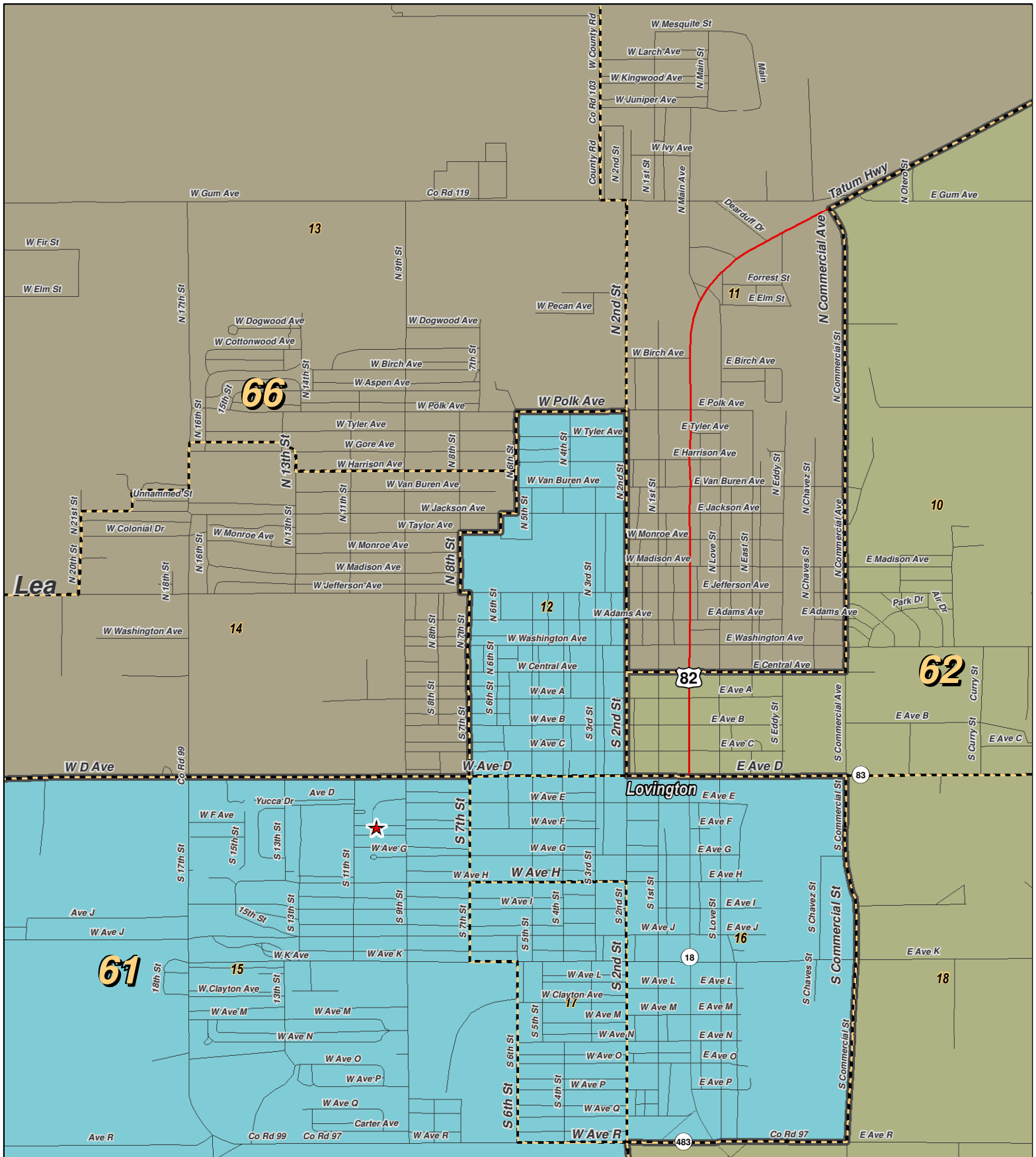


**LEGEND** Created: July 12, 2011

- Rivers
- Counties
- Interstate
- US Highway
- State Highway

Research & Polling, Inc. distributes this map assuming no liability for any errors, omissions, or inaccuracies in the information provided regardless of the cause in reliance upon any maps.





0 0.5 1 Miles

**RESEARCH & POLLING INC.**


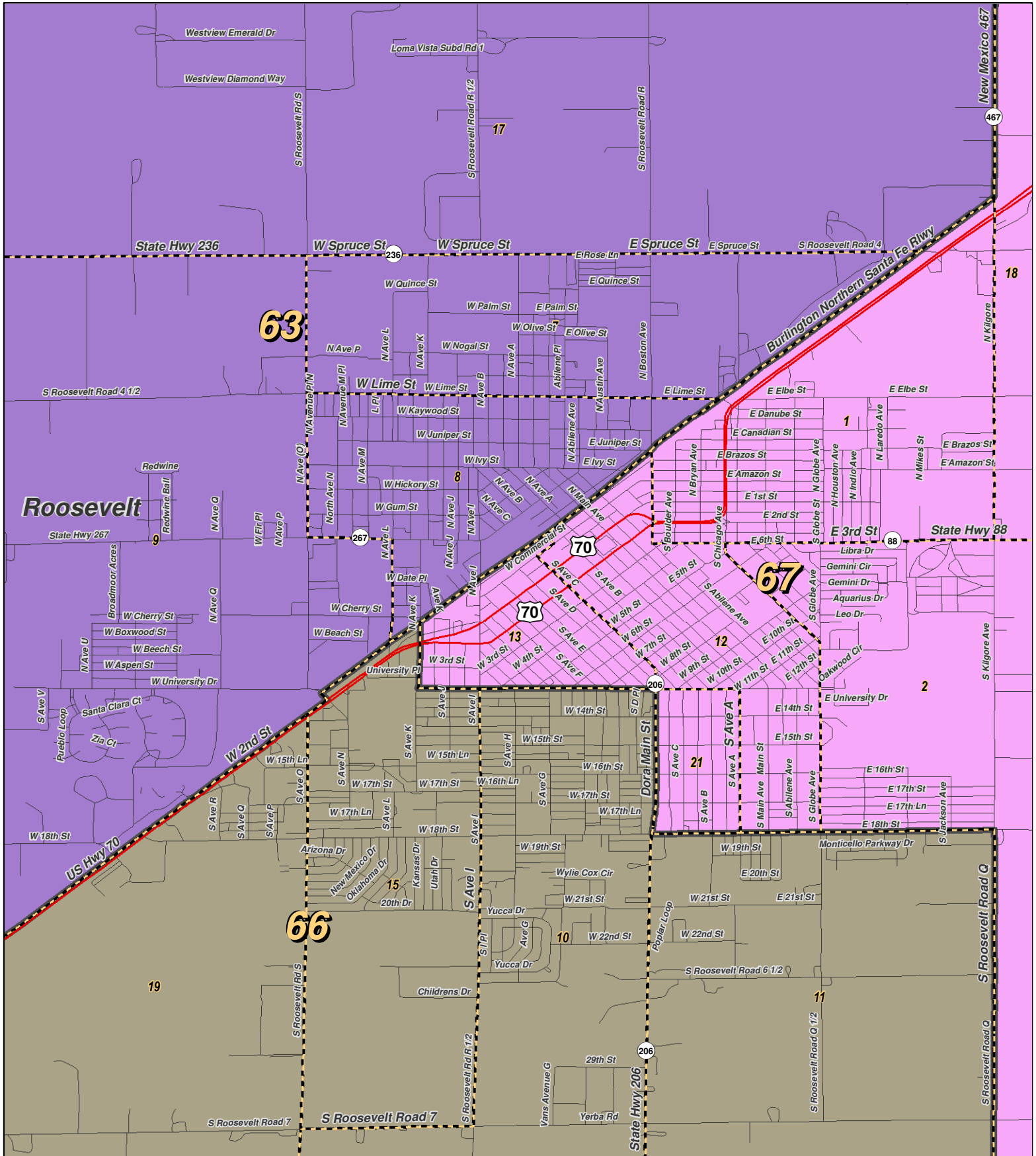
For the New Mexico Legislative Council Service



**LEGEND** Created: July 12, 2011

Rivers	Interstate
Counties	US Highway
	State Highway

Research & Polling, Inc. distributes this map assuming no liability for any errors, omissions, or inaccuracies in the information provided regardless of the cause in reliance upon any maps.



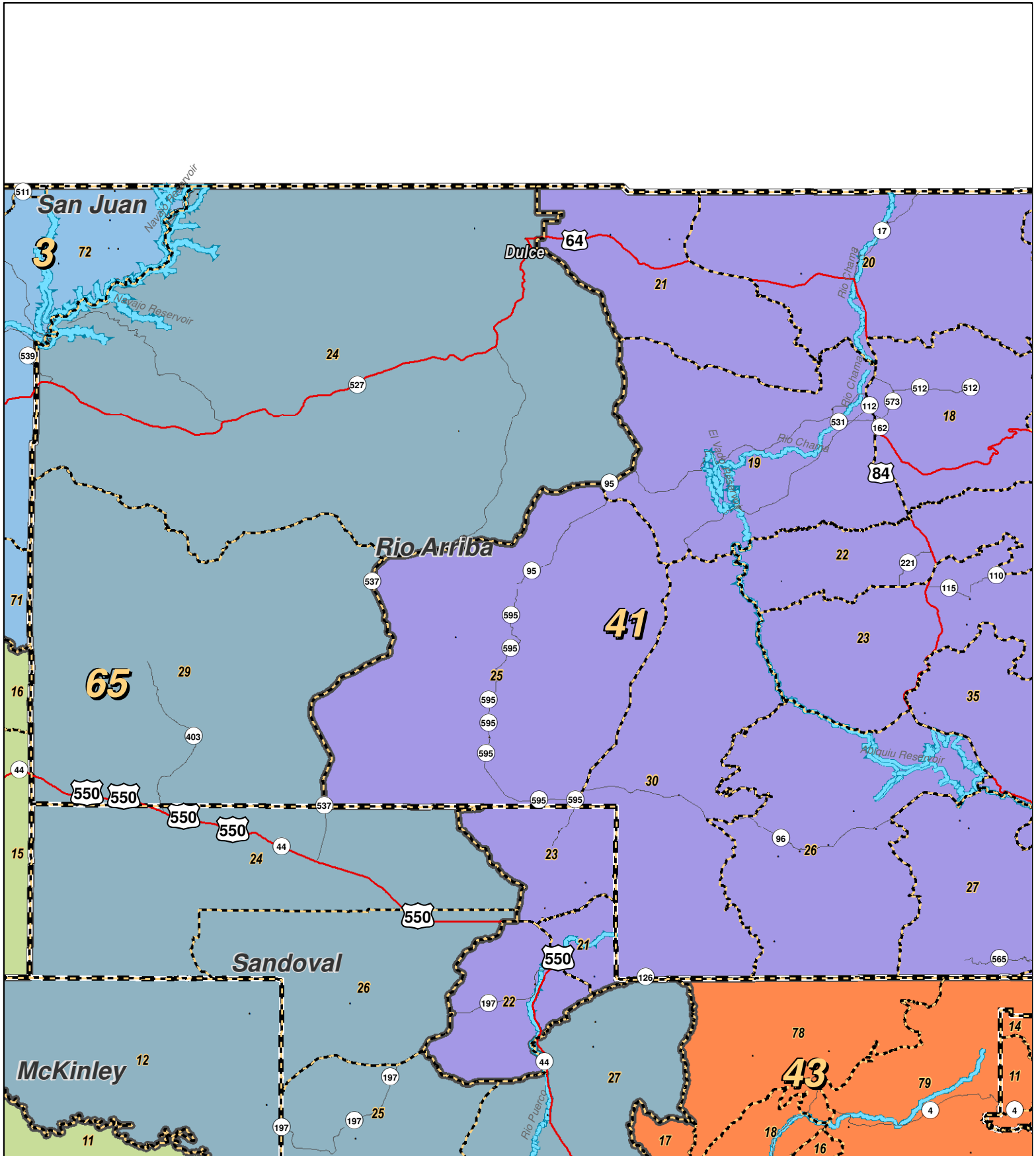
For the New Mexico  
Legislative Council Service



**LEGEND** Created: July 12, 2011

- Rivers
- Counties
- Interstate
- US Highway
- State Highway

Research & Polling, Inc. distributes this map assuming no liability for any errors, omissions, or inaccuracies in the information provided regardless of the cause in reliance upon any maps.



0 2.5 5 10 15 20 25 30 35 Miles

**RESEARCH & POLLING INC.**

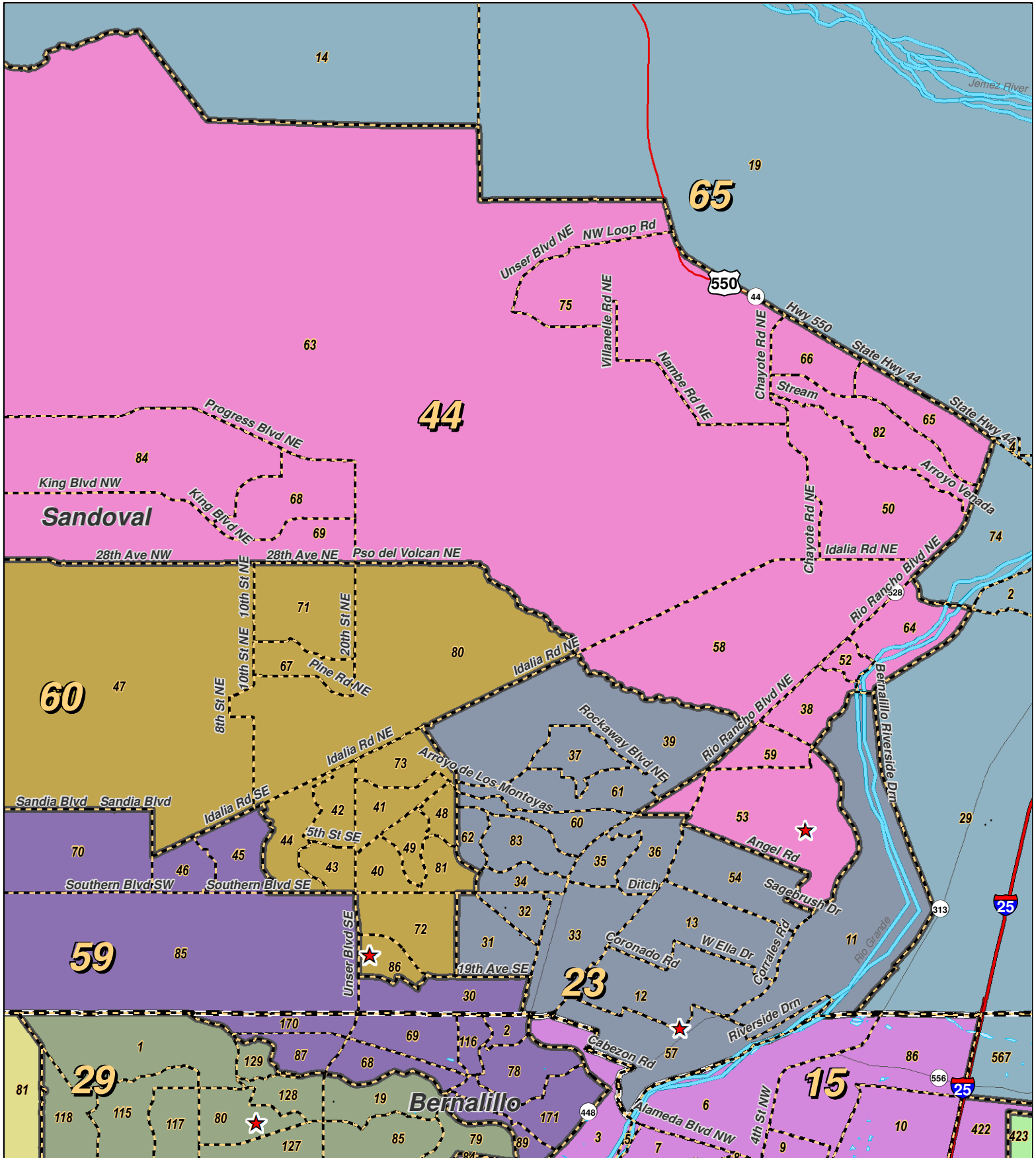
For the New Mexico Legislative Council Service



**LEGEND** Created: July 12, 2011

Precincts	Interstate
Rivers	US Highway
Counties	State Highway

Research & Polling, Inc. distributes this map assuming no liability for any errors, omissions, or inaccuracies in the information provided regardless of the cause in reliance upon any maps.



0 2.5 5 Miles

**RESEARCH & POLLING INC.**

For the New Mexico Legislative Council Service

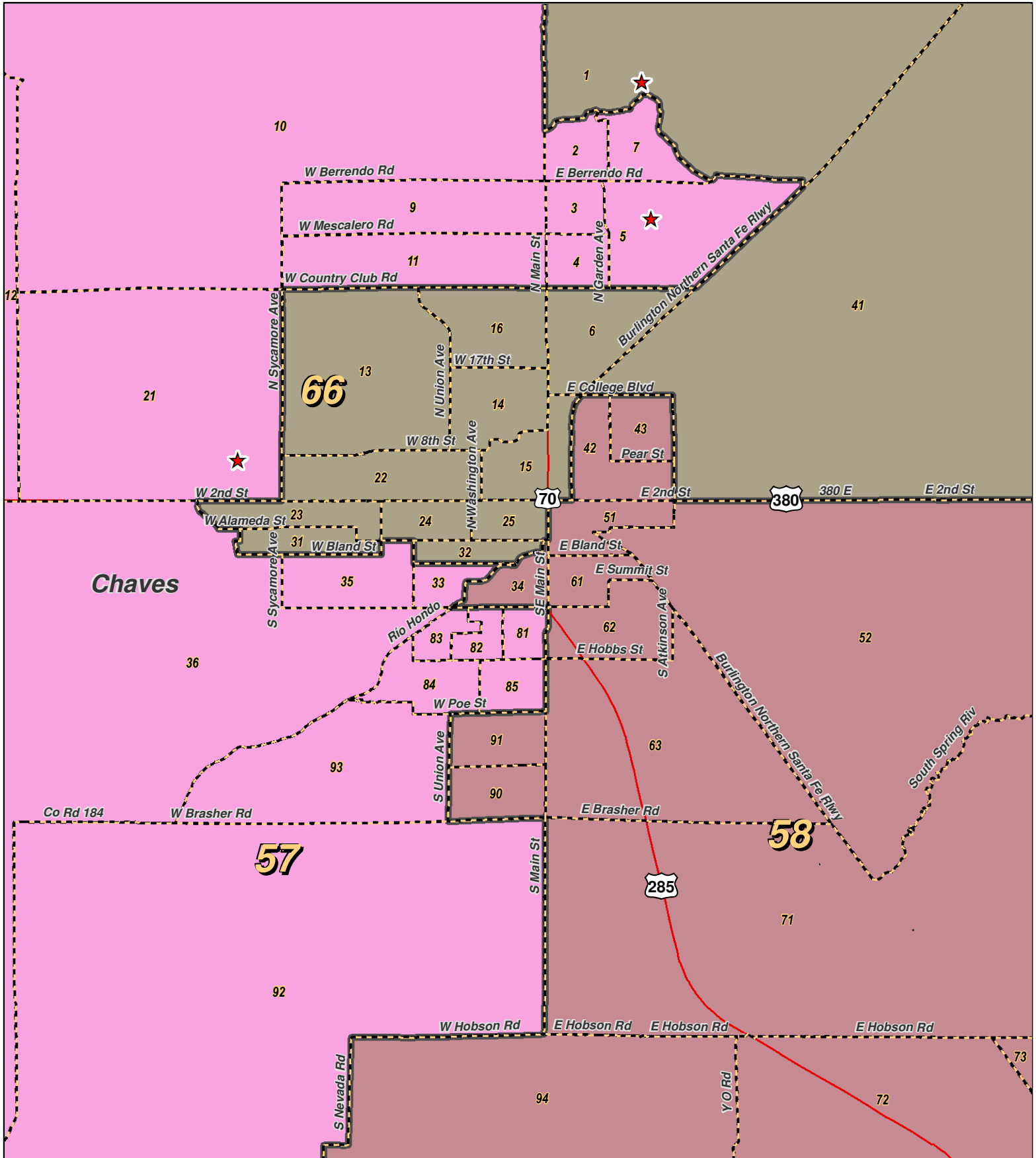


**LEGEND** Created: July 12, 2011

Rivers	Interstate
Counties	US Highway
	State Highway

Research & Polling, Inc. distributes this map assuming no liability for any errors, omissions, or inaccuracies in the information provided regardless of the cause in reliance upon any maps.





0 2 4 Mile

**RESEARCH & POLLING**  
INC.

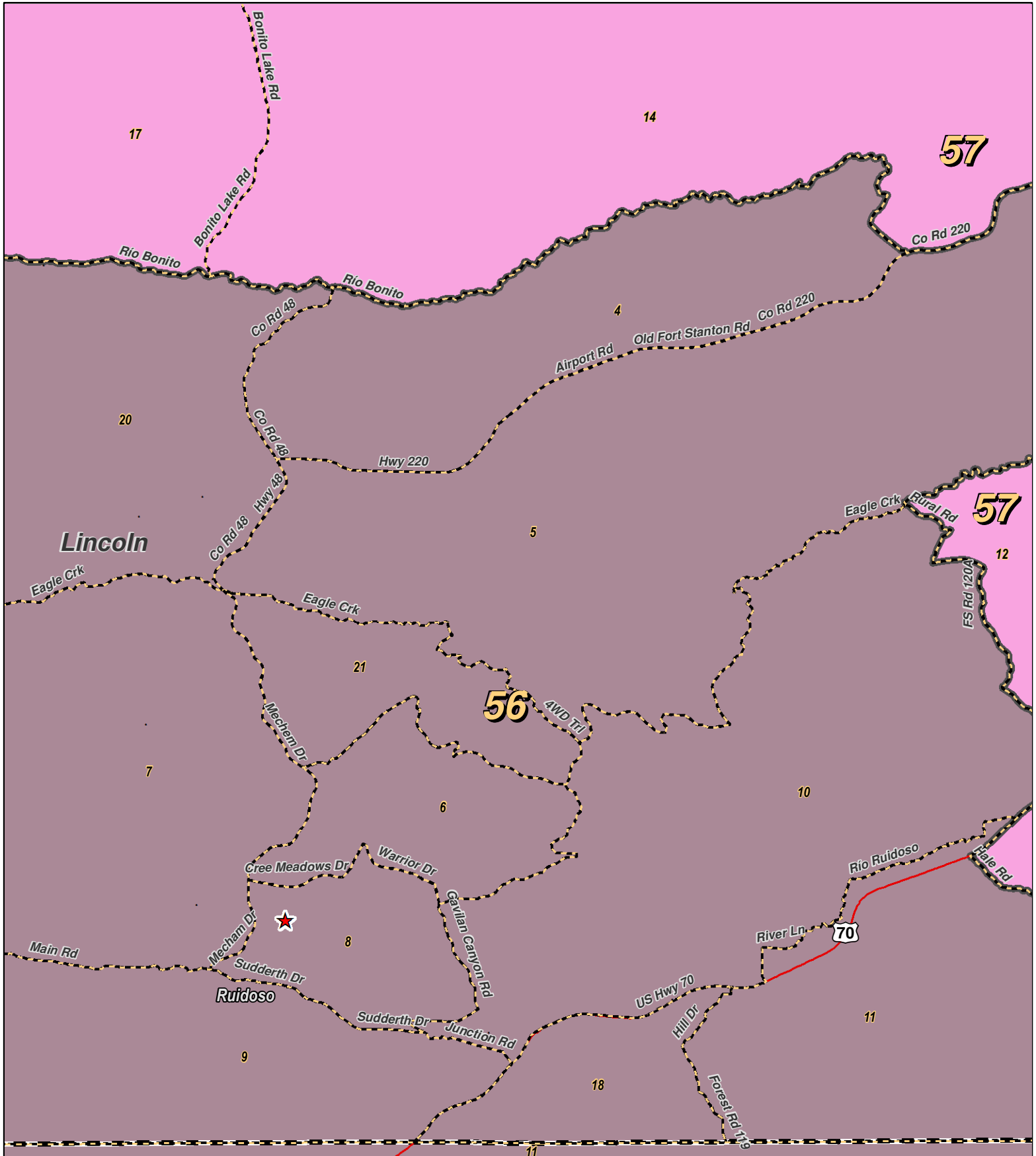
For the New Mexico  
Legislative Council Service



**LEGEND** Created: July 12, 2011

Rivers	Interstate
Counties	US Highway
	State Highway

Research & Polling, Inc. distributes this map assuming no liability for any errors, omissions, or inaccuracies in the information provided regardless of the cause in reliance upon any maps.



0 2.5 5 Miles

**RESEARCH & POLLING INC.**

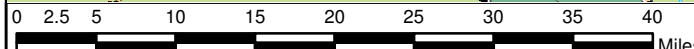
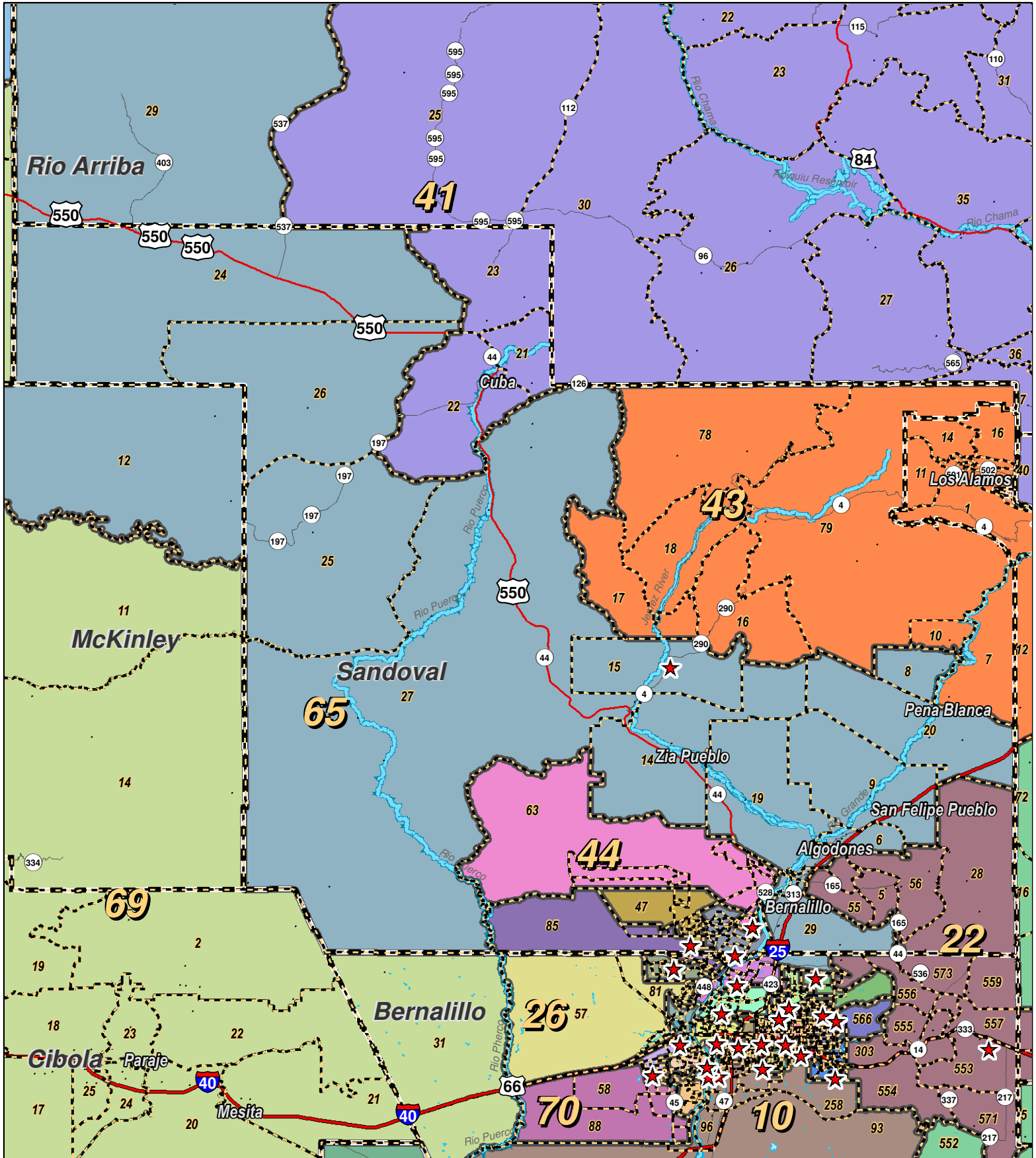
For the New Mexico Legislative Council Service



**LEGEND** Created: July 12, 2011

Rivers	Interstate
Counties	US Highway
	State Highway

Research & Polling, Inc. distributes this map assuming no liability for any errors, omissions, or inaccuracies in the information provided regardless of the cause in reliance upon any maps.



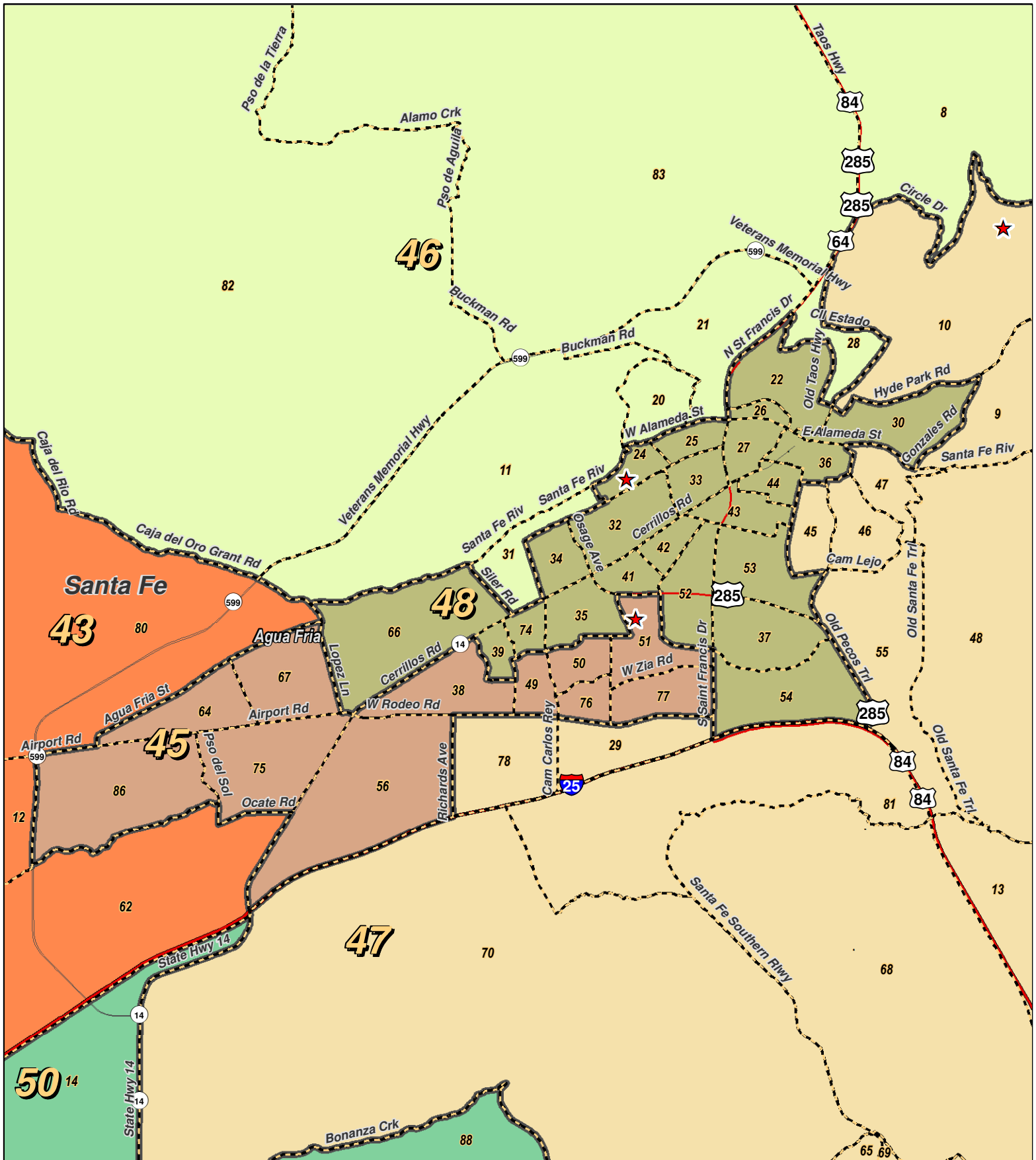
For the New Mexico  
Legislative Council Service



**LEGEND** Created: July 12, 2011

- Precincts
- Rivers
- Counties
- Interstate
- US Highway
- State Highway

Research & Polling, Inc. distributes this map assuming no liability for any errors, omissions, or inaccuracies in the information provided regardless of the cause in reliance upon any maps.



0 2.5 5 Miles

**RESEARCH & POLLING INC.**

For the New Mexico Legislative Council Service


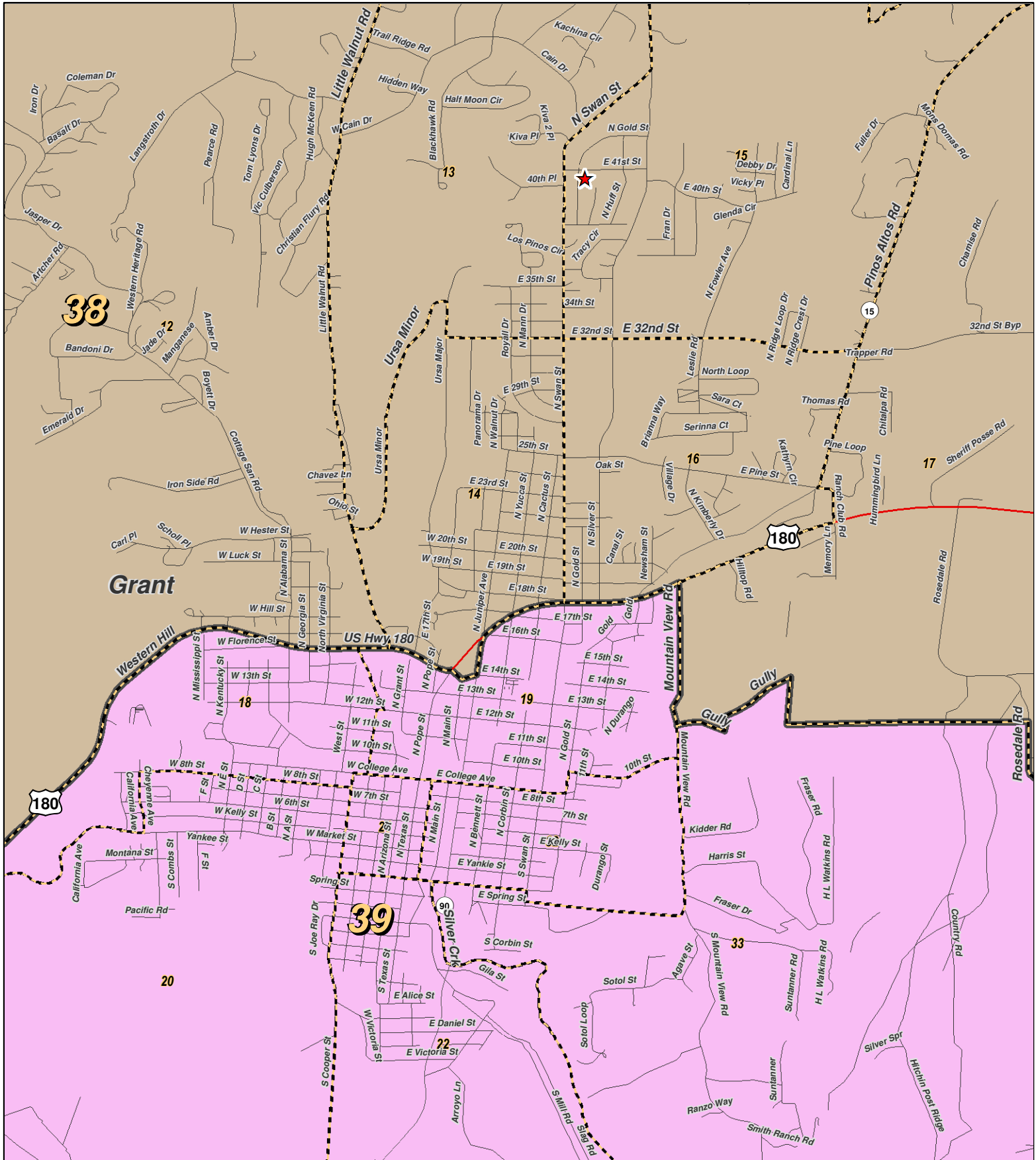


**LEGEND** Created: July 12, 2011

Rivers	Interstate
Counties	US Highway
	State Highway

Research & Polling, Inc. distributes this map assuming no liability for any errors, omissions, or inaccuracies in the information provided regardless of the cause in reliance upon any maps.





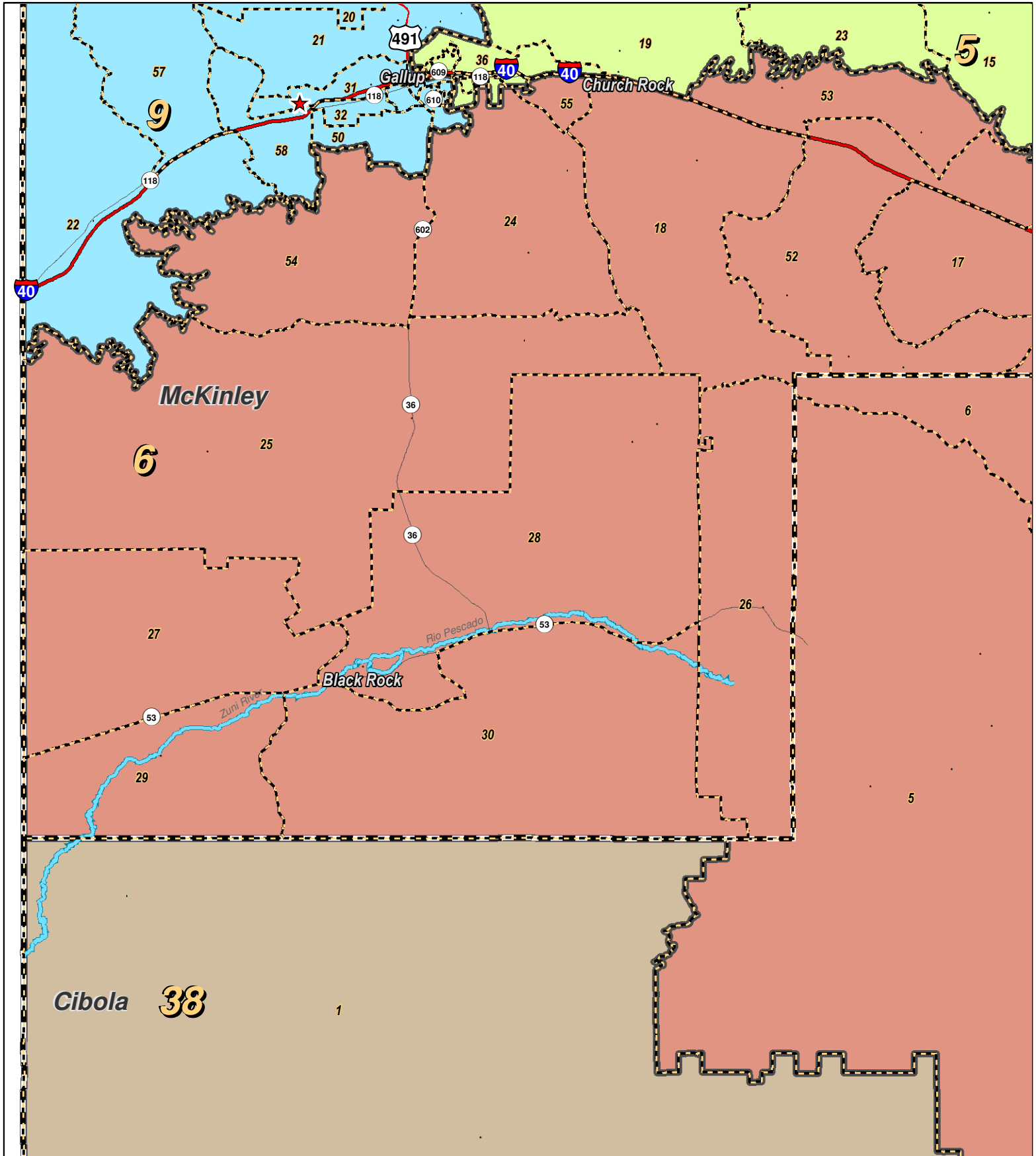
For the New Mexico  
Legislative Council Service



**LEGEND** Created: July 12, 2011

Rivers	Interstate
Counties	US Highway
	State Highway

Research & Polling, Inc. distributes this map assuming no liability for any errors, omissions, or inaccuracies in the information provided regardless of the cause in reliance upon any maps.



0 2.5 5 10 15 20 Miles

**RESEARCH & POLLING**  
INC.

For the New Mexico  
Legislative Council Service



**LEGEND** Created: July 12, 2011

Precincts	Interstate
Rivers	US Highway
Counties	State Highway

Research & Polling, Inc. distributes this map assuming no liability for any errors, omissions, or inaccuracies in the information provided regardless of the cause in reliance upon any maps.

District	Pop	Deviation	Hispanic	Non-Hispanic Origin					Other Races
				White	Native American	Black	Asian	Other Races	
1	30,082	665 2.3%	5,809 19.3%	18,225 60.6%	4,892 16.3%	230 0.8%	201 0.7%	725 2.4%	
18+	21,592		3,523 16.3%	14,296 66.2%	3,094 14.3%	165 0.8%	158 0.7%	356 1.6%	
2	28,756	-661 -2.2%	8,479 29.5%	13,491 46.9%	5,914 20.6%	191 0.7%	78 0.3%	603 2.1%	
18+	20,483		5,303 25.9%	10,648 52.0%	4,033 19.7%	142 0.7%	63 0.3%	294 1.4%	
3	29,939	522 1.8%	7,966 26.6%	18,302 61.1%	2,946 9.8%	93 0.3%	96 0.3%	536 1.8%	
18+	21,610		4,994 23.1%	14,250 65.9%	1,925 8.9%	58 0.3%	80 0.4%	303 1.4%	
4	28,168	-1,249 -4.2%	2,243 8.0%	5,122 18.2%	20,039 71.1%	97 0.3%	55 0.2%	612 2.2%	
18+	19,666		1,284 6.5%	4,078 20.7%	13,909 70.7%	74 0.4%	48 0.2%	273 1.4%	
5	28,070	-1,347 -4.6%	3,258 11.6%	2,123 7.6%	21,941 78.2%	105 0.4%	218 0.8%	425 1.5%	
18+	19,314		2,081 10.8%	1,790 9.3%	15,000 77.7%	88 0.5%	174 0.9%	181 0.9%	
6	28,569	-848 -2.9%	5,755 20.1%	4,293 15.0%	17,856 62.5%	121 0.4%	105 0.4%	439 1.5%	
18+	20,636		4,287 20.8%	3,661 17.7%	12,314 59.7%	85 0.4%	78 0.4%	211 1.0%	
7	30,091	674 2.3%	18,356 61.0%	10,502 34.9%	464 1.5%	277 0.9%	124 0.4%	368 1.2%	
18+	21,497		11,977 55.7%	8,635 40.2%	325 1.5%	225 1.0%	103 0.5%	232 1.1%	
8	30,636	1,219 4.1%	16,587 54.1%	12,300 40.1%	777 2.5%	422 1.4%	149 0.5%	401 1.3%	
18+	23,052		11,533 50.0%	10,209 44.3%	603 2.6%	345 1.5%	123 0.5%	239 1.0%	
9	28,184	-1,233 -4.2%	5,379 19.1%	3,583 12.7%	18,057 64.1%	172 0.6%	282 1.0%	711 2.5%	
18+	19,287		3,531 18.3%	3,032 15.7%	12,047 62.5%	142 0.7%	220 1.1%	315 1.6%	
10	29,543	126 0.4%	16,964 57.4%	7,026 23.8%	3,452 11.7%	1,170 4.0%	355 1.2%	576 1.9%	
18+	21,536		11,664 54.2%	5,745 26.7%	2,554 11.9%	948 4.4%	295 1.4%	330 1.5%	
11	28,429	-988 -3.4%	16,313 57.4%	9,666 34.0%	1,209 4.3%	516 1.8%	187 0.7%	538 1.9%	
18+	23,278		12,474 53.6%	8,793 37.8%	1,013 4.4%	427 1.8%	176 0.8%	395 1.7%	
12	27,976	-1,441 -4.9%	23,505 84.0%	3,522 12.6%	339 1.2%	276 1.0%	74 0.3%	260 0.9%	
18+	19,479		15,755 80.9%	3,032 15.6%	252 1.3%	217 1.1%	56 0.3%	167 0.9%	

District	Pop	Deviation	Hispanic	Non-Hispanic Origin					Other Races
				White	Native American	Black	Asian		
13	29,775	358 1.2%	23,804 79.9%	3,620 12.2%	1,055 3.5%	678 2.3%	227 0.8%	391 1.3%	
18+	19,584		15,034 76.8%	2,907 14.8%	725 3.7%	515 2.6%	184 0.9%	219 1.1%	
14	30,483	1,066 3.6%	25,781 84.6%	3,345 11.0%	487 1.6%	475 1.6%	71 0.2%	324 1.1%	
18+	21,093		17,298 82.0%	2,814 13.3%	355 1.7%	366 1.7%	65 0.3%	195 0.9%	
15	29,502	85 0.3%	12,918 43.8%	13,464 45.6%	1,394 4.7%	525 1.8%	647 2.2%	554 1.9%	
18+	23,040		9,282 40.3%	11,367 49.3%	1,077 4.7%	423 1.8%	510 2.2%	381 1.7%	
16	29,647	230 0.8%	18,852 63.6%	8,036 27.1%	1,103 3.7%	686 2.3%	419 1.4%	551 1.9%	
18+	22,092		13,296 60.2%	6,803 30.8%	794 3.6%	542 2.5%	325 1.5%	332 1.5%	
17	29,276	-141 -0.5%	15,810 54.0%	11,272 38.5%	931 3.2%	365 1.2%	428 1.5%	470 1.6%	
18+	22,624		11,416 50.5%	9,673 42.8%	623 2.8%	276 1.2%	341 1.5%	295 1.3%	
18	27,949	-1,468 -5.0%	8,973 32.1%	15,078 53.9%	1,492 5.3%	673 2.4%	975 3.5%	758 2.7%	
18+	24,047		7,073 29.4%	13,718 57.0%	1,208 5.0%	590 2.5%	869 3.6%	589 2.4%	
19	28,928	-489 -1.7%	13,649 47.2%	10,558 36.5%	1,762 6.1%	1,412 4.9%	801 2.8%	746 2.6%	
18+	22,588		9,585 42.4%	9,428 41.7%	1,296 5.7%	1,108 4.9%	694 3.1%	477 2.1%	
20	29,313	-104 -0.4%	9,005 30.7%	15,988 54.5%	1,031 3.5%	860 2.9%	1,698 5.8%	731 2.5%	
18+	22,924		6,131 26.7%	13,729 59.9%	690 3.0%	666 2.9%	1,255 5.5%	453 2.0%	
21	29,732	315 1.1%	16,836 56.6%	8,572 28.8%	1,945 6.5%	1,141 3.8%	592 2.0%	646 2.2%	
18+	21,379		10,805 50.5%	7,485 35.0%	1,362 6.4%	830 3.9%	503 2.4%	394 1.8%	
22	29,985	568 1.9%	6,210 20.7%	22,546 75.2%	273 0.9%	214 0.7%	268 0.9%	474 1.6%	
18+	24,690		4,464 18.1%	19,350 78.4%	215 0.9%	157 0.6%	211 0.9%	293 1.2%	
23	28,256	-1,161 -3.9%	8,691 30.8%	17,334 61.3%	628 2.2%	550 1.9%	418 1.5%	635 2.2%	
18+	22,109		5,980 27.0%	14,547 65.8%	476 2.2%	407 1.8%	335 1.5%	364 1.6%	
24	29,259	-158 -0.5%	8,754 29.9%	17,379 59.4%	816 2.8%	793 2.7%	833 2.8%	684 2.3%	
18+	23,331		6,274 26.9%	14,728 63.1%	630 2.7%	631 2.7%	655 2.8%	413 1.8%	



District	Pop	Deviation	Hispanic	Non-Hispanic Origin					Other Races
				White	Native American	Black	Asian		
25	30,507	1,090 3.7%	11,692 38.3%	15,334 50.3%	1,282 4.2%	720 2.4%	773 2.5%	706 2.3%	
18+	25,114		8,823 35.1%	13,617 54.2%	978 3.9%	592 2.4%	636 2.5%	468 1.9%	
26	28,485	-932 -3.2%	14,925 52.4%	10,610 37.2%	874 3.1%	844 3.0%	569 2.0%	663 2.3%	
18+	20,729		10,029 48.4%	8,646 41.7%	601 2.9%	638 3.1%	447 2.2%	368 1.8%	
27	30,064	647 2.2%	6,538 21.7%	20,098 66.9%	486 1.6%	490 1.6%	1,838 6.1%	614 2.0%	
18+	23,338		4,553 19.5%	16,379 70.2%	377 1.6%	377 1.6%	1,315 5.6%	337 1.4%	
28	30,666	1,249 4.2%	9,057 29.5%	18,483 60.3%	803 2.6%	783 2.6%	807 2.6%	733 2.4%	
18+	24,385		6,355 26.1%	15,785 64.7%	585 2.4%	603 2.5%	638 2.6%	419 1.7%	
29	30,612	1,195 4.1%	12,676 41.4%	14,716 48.1%	776 2.5%	895 2.9%	695 2.3%	854 2.8%	
18+	21,024		7,828 37.2%	11,087 52.7%	533 2.5%	642 3.1%	531 2.5%	403 1.9%	
30	30,742	1,325 4.5%	9,878 32.1%	16,888 54.9%	1,698 5.5%	864 2.8%	731 2.4%	683 2.2%	
18+	24,946		7,351 29.5%	14,594 58.5%	1,256 5.0%	692 2.8%	615 2.5%	438 1.8%	
31	29,541	124 0.4%	5,852 19.8%	20,920 70.8%	532 1.8%	483 1.6%	1,074 3.6%	680 2.3%	
18+	23,792		4,215 17.7%	17,538 73.7%	410 1.7%	398 1.7%	834 3.5%	397 1.7%	
32	29,272	-145 -0.5%	16,794 57.4%	11,554 39.5%	202 0.7%	272 0.9%	154 0.5%	296 1.0%	
18+	22,123		11,234 50.8%	10,155 45.9%	171 0.8%	235 1.1%	131 0.6%	197 0.9%	
33	29,699	282 1.0%	17,377 58.5%	10,242 34.5%	434 1.5%	520 1.8%	663 2.2%	463 1.6%	
18+	23,336		12,477 53.5%	9,098 39.0%	358 1.5%	441 1.9%	602 2.6%	360 1.5%	
34	29,939	522 1.8%	26,267 87.7%	3,407 11.4%	38 0.1%	93 0.3%	37 0.1%	97 0.3%	
18+	20,622		17,553 85.1%	2,866 13.9%	30 0.1%	77 0.4%	29 0.1%	67 0.3%	
35	29,858	441 1.5%	20,419 68.4%	7,982 26.7%	314 1.1%	553 1.9%	183 0.6%	407 1.4%	
18+	22,444		14,276 63.6%	7,041 31.4%	254 1.1%	432 1.9%	160 0.7%	281 1.3%	
36	30,100	683 2.3%	18,950 63.0%	10,263 34.1%	184 0.6%	270 0.9%	136 0.5%	297 1.0%	
18+	21,747		12,589 57.9%	8,502 39.1%	130 0.6%	207 1.0%	116 0.5%	203 0.9%	

District	Pop	Deviation	Hispanic	Non-Hispanic Origin				
				White	Native American	Black	Asian	Other Races
37	30,375	958 3.3%	12,463 41.0%	15,744 51.8%	215 0.7%	678 2.2%	732 2.4%	543 1.8%
18+	23,778		8,628 36.3%	13,511 56.8%	170 0.7%	547 2.3%	563 2.4%	359 1.5%
38	28,580	-837 -2.8%	8,434 29.5%	18,974 66.4%	451 1.6%	136 0.5%	123 0.4%	462 1.6%
18+	23,539		6,024 25.6%	16,635 70.7%	327 1.4%	101 0.4%	103 0.4%	349 1.5%
39	28,878	-539 -1.8%	17,238 59.7%	10,876 37.7%	203 0.7%	145 0.5%	89 0.3%	327 1.1%
18+	21,607		11,848 54.8%	9,156 42.4%	168 0.8%	114 0.5%	77 0.4%	244 1.1%
40	29,781	364 1.2%	23,285 78.2%	4,336 14.6%	1,615 5.4%	151 0.5%	107 0.4%	287 1.0%
18+	22,883		17,515 76.5%	3,782 16.5%	1,176 5.1%	121 0.5%	80 0.3%	209 0.9%
41	29,284	-133 -0.5%	20,842 71.2%	5,709 19.5%	2,078 7.1%	79 0.3%	125 0.4%	451 1.5%
18+	22,511		15,437 68.6%	5,117 22.7%	1,463 6.5%	67 0.3%	100 0.4%	327 1.5%
42	29,864	447 1.5%	15,490 51.9%	12,059 40.4%	1,546 5.2%	97 0.3%	204 0.7%	468 1.6%
18+	23,718		11,354 47.9%	10,593 44.7%	1,184 5.0%	80 0.3%	180 0.8%	327 1.4%
43	30,036	619 2.1%	11,416 38.0%	16,470 54.8%	480 1.6%	123 0.4%	1,117 3.7%	430 1.4%
18+	22,227		7,515 33.8%	13,220 59.5%	340 1.5%	94 0.4%	820 3.7%	238 1.1%
44	30,351	934 3.2%	11,605 38.2%	15,898 52.4%	861 2.8%	782 2.6%	456 1.5%	749 2.5%
18+	21,139		7,212 34.1%	12,030 56.9%	588 2.8%	571 2.7%	350 1.7%	388 1.8%
45	29,538	121 0.4%	20,373 69.0%	7,750 26.2%	430 1.5%	202 0.7%	412 1.4%	371 1.3%
18+	21,516		13,787 64.1%	6,690 31.1%	312 1.5%	176 0.8%	320 1.5%	231 1.1%
46	28,572	-845 -2.9%	15,601 54.6%	10,943 38.3%	1,292 4.5%	131 0.5%	266 0.9%	339 1.2%
18+	22,790		11,414 50.1%	9,902 43.4%	891 3.9%	106 0.5%	231 1.0%	246 1.1%
47	29,807	390 1.3%	7,800 26.2%	20,439 68.6%	418 1.4%	206 0.7%	432 1.4%	512 1.7%
18+	25,296		5,937 23.5%	18,136 71.7%	374 1.5%	169 0.7%	355 1.4%	325 1.3%
48	30,047	630 2.1%	15,561 51.8%	12,976 43.2%	425 1.4%	228 0.8%	320 1.1%	537 1.8%
18+	24,787		11,760 47.4%	11,840 47.8%	345 1.4%	195 0.8%	257 1.0%	390 1.6%

District	Pop	Deviation	Hispanic	Non-Hispanic Origin				
				White	Native American	Black	Asian	Other Races
49	28,954	-463 -1.6%	17,157 59.3%	10,386 35.9%	540 1.9%	272 0.9%	229 0.8%	370 1.3%
18+	22,013		12,204 55.4%	8,768 39.8%	384 1.7%	209 0.9%	193 0.9%	255 1.2%
50	30,827	1,410 4.8%	12,069 39.2%	17,257 56.0%	507 1.6%	313 1.0%	140 0.5%	541 1.8%
18+	23,777		8,366 35.2%	14,309 60.2%	394 1.7%	260 1.1%	100 0.4%	348 1.5%
51	30,607	1,190 4.0%	9,401 30.7%	17,825 58.2%	311 1.0%	1,613 5.3%	454 1.5%	1,003 3.3%
18+	23,227		6,354 27.4%	14,478 62.3%	229 1.0%	1,242 5.3%	372 1.6%	552 2.4%
52	28,574	-843 -2.9%	22,355 78.2%	5,657 19.8%	87 0.3%	187 0.7%	121 0.4%	167 0.6%
18+	19,601		14,379 73.4%	4,808 24.5%	67 0.3%	141 0.7%	100 0.5%	106 0.5%
53	30,483	1,066 3.6%	21,880 71.8%	7,429 24.4%	206 0.7%	500 1.6%	122 0.4%	346 1.1%
18+	20,661		13,651 66.1%	6,160 29.8%	169 0.8%	365 1.8%	105 0.5%	211 1.0%
54	30,080	663 2.3%	10,853 36.1%	17,799 59.2%	283 0.9%	458 1.5%	202 0.7%	485 1.6%
18+	22,885		7,318 32.0%	14,529 63.5%	229 1.0%	368 1.6%	159 0.7%	282 1.2%
55	30,081	664 2.3%	12,690 42.2%	16,202 53.9%	211 0.7%	343 1.1%	278 0.9%	357 1.2%
18+	22,353		8,436 37.7%	13,067 58.5%	156 0.7%	253 1.1%	213 1.0%	228 1.0%
56	28,476	-941 -3.2%	8,180 28.7%	15,919 55.9%	3,640 12.8%	188 0.7%	141 0.5%	408 1.4%
18+	22,114		5,489 24.8%	13,758 62.2%	2,366 10.7%	131 0.6%	116 0.5%	254 1.1%
57	29,112	-305 -1.0%	10,427 35.8%	17,614 60.5%	185 0.6%	311 1.1%	208 0.7%	367 1.3%
18+	22,009		6,695 30.4%	14,577 66.2%	144 0.7%	233 1.1%	155 0.7%	205 0.9%
58	30,348	931 3.2%	19,883 65.5%	9,366 30.9%	243 0.8%	507 1.7%	71 0.2%	278 0.9%
18+	21,247		12,828 60.4%	7,556 35.6%	202 1.0%	410 1.9%	59 0.3%	192 0.9%
59	29,170	-247 -0.8%	12,916 44.3%	13,023 44.6%	1,095 3.8%	847 2.9%	560 1.9%	729 2.5%
18+	20,937		8,399 40.1%	10,275 49.1%	802 3.8%	624 3.0%	427 2.0%	410 2.0%
60	29,138	-279 -0.9%	10,840 37.2%	15,381 52.8%	667 2.3%	824 2.8%	627 2.2%	799 2.7%
18+	20,617		6,765 32.8%	11,915 57.8%	466 2.3%	608 2.9%	466 2.3%	397 1.9%

District	Pop	Deviation	Hispanic	Non-Hispanic Origin				
				White	Native American	Black	Asian	Other Races
61	28,254	-1,163 -4.0%	17,656 62.5%	8,744 30.9%	185 0.7%	1,357 4.8%	50 0.2%	262 0.9%
18+	19,268		10,951 56.8%	7,022 36.4%	137 0.7%	985 5.1%	37 0.2%	136 0.7%
62	30,609	1,192 4.1%	11,643 38.0%	17,197 56.2%	248 0.8%	955 3.1%	233 0.8%	333 1.1%
18+	22,470		7,381 32.8%	13,779 61.3%	204 0.9%	736 3.3%	192 0.9%	178 0.8%
63	29,421	4 0.0%	17,703 60.2%	9,768 33.2%	182 0.6%	1,179 4.0%	180 0.6%	409 1.4%
18+	21,393		12,046 56.3%	7,930 37.1%	154 0.7%	854 4.0%	152 0.7%	257 1.2%
64	28,271	-1,146 -3.9%	9,270 32.8%	16,152 57.1%	188 0.7%	1,571 5.6%	409 1.4%	681 2.4%
18+	20,351		5,753 28.3%	12,676 62.3%	140 0.7%	1,108 5.4%	340 1.7%	334 1.6%
65	28,676	-741 -2.5%	8,045 28.1%	3,173 11.1%	17,021 59.4%	103 0.4%	51 0.2%	283 1.0%
18+	20,137		5,712 28.4%	2,717 13.5%	11,444 56.8%	79 0.4%	43 0.2%	142 0.7%
66	28,697	-720 -2.4%	13,208 46.0%	14,118 49.2%	214 0.7%	502 1.7%	231 0.8%	424 1.5%
18+	20,970		8,397 40.0%	11,536 55.0%	180 0.9%	378 1.8%	199 0.9%	280 1.3%
67	28,212	-1,205 -4.1%	10,852 38.5%	16,066 56.9%	221 0.8%	438 1.6%	209 0.7%	426 1.5%
18+	21,434		7,423 34.6%	13,061 60.9%	179 0.8%	336 1.6%	168 0.8%	267 1.2%
68	28,175	-1,242 -4.2%	18,877 67.0%	8,322 29.5%	272 1.0%	261 0.9%	129 0.5%	314 1.1%
18+	22,172		14,160 63.9%	7,185 32.4%	227 1.0%	243 1.1%	114 0.5%	243 1.1%
69	28,652	-765 -2.6%	5,335 18.6%	3,269 11.4%	19,464 67.9%	152 0.5%	93 0.3%	339 1.2%
18+	20,336		3,789 18.6%	2,798 13.8%	13,364 65.7%	134 0.7%	68 0.3%	183 0.9%
70	29,216	-201 -0.7%	21,733 74.4%	5,125 17.5%	958 3.3%	794 2.7%	223 0.8%	383 1.3%
18+	20,213		14,072 69.6%	4,306 21.3%	784 3.9%	654 3.2%	167 0.8%	230 1.1%
<b>Totals</b>	2,059,179	Ideal: 29,417	953,403 46.3%	833,810 40.5%	175,368 8.5%	35,462 1.7%	26,305 1.3%	34,831 1.3%
18+	1,540,507		651,326 42.3%	697,848 45.3%	121,962 7.9%	27,453 1.8%	20,956 1.4%	20,962 1.1%



Issued: July 31, 2011

**District Profile**

District	Total Population	Deviation		Adult Hispanic	Adult Non-Hispanic			Performance Measure		Registered Voters				
					White	Native American	Black	Dem	Rep	Total	% Dem	% Rep	% DTS	% Other
1	30,082	665	2.3%	16.3%	66.2%	14.3%	0.8%	25.8%	74.2%	17,456	25.6%	57.0%	14.6%	2.9%
2	28,756	-661	-2.2%	25.9%	52.0%	19.7%	0.7%	30.0%	70.0%	12,984	29.9%	50.2%	17.5%	2.5%
3	29,939	522	1.8%	23.1%	65.9%	8.9%	0.3%	27.5%	72.5%	14,354	27.5%	52.2%	17.2%	3.2%
4	28,168	-1,249	-4.2%	6.5%	20.7%	70.7%	0.4%	52.5%	47.5%	13,464	47.6%	32.1%	18.3%	2.0%
5	28,070	-1,347	-4.6%	10.8%	9.3%	77.7%	0.5%	72.5%	27.5%	15,402	65.8%	16.4%	16.2%	1.6%
6	28,569	-848	-2.9%	20.8%	17.7%	59.7%	0.4%	67.9%	32.1%	15,313	65.7%	17.3%	14.8%	2.2%
7	30,091	674	2.3%	55.7%	40.2%	1.5%	1.0%	48.5%	51.5%	14,424	47.2%	33.6%	16.0%	3.1%
8	30,636	1,219	4.1%	50.0%	44.3%	2.6%	1.5%	46.7%	53.3%	16,957	46.9%	36.2%	13.6%	3.3%
9	28,184	-1,233	-4.2%	18.3%	15.7%	62.5%	0.7%	67.3%	32.7%	13,523	62.0%	18.7%	17.5%	1.7%
10	29,543	126	0.4%	54.2%	26.7%	11.9%	4.4%	72.9%	27.1%	13,802	58.8%	17.3%	20.0%	3.9%
11	28,429	-988	-3.4%	53.6%	37.8%	4.4%	1.8%	74.1%	25.9%	19,895	60.8%	17.0%	17.8%	4.4%
12	27,976	-1,441	-4.9%	80.9%	15.6%	1.3%	1.1%	67.3%	32.7%	12,020	60.7%	18.3%	18.2%	2.7%
13	29,775	358	1.2%	76.8%	14.8%	3.7%	2.6%	64.4%	35.6%	11,077	54.0%	20.6%	21.9%	3.4%
14	30,483	1,066	3.6%	82.0%	13.3%	1.7%	1.7%	72.7%	27.3%	13,620	62.5%	16.3%	18.6%	2.6%
15	29,502	85	0.3%	40.3%	49.3%	4.7%	1.8%	49.4%	50.6%	18,846	45.1%	36.3%	15.4%	3.2%
16	29,647	230	0.8%	60.2%	30.8%	3.6%	2.5%	59.4%	40.6%	17,161	53.7%	27.0%	16.0%	3.2%
17	29,276	-141	-0.5%	50.5%	42.8%	2.8%	1.2%	61.5%	38.5%	18,574	54.4%	26.9%	15.1%	3.6%
18	27,949	-1,468	-5.0%	29.4%	57.0%	5.0%	2.5%	76.0%	24.0%	21,382	56.9%	17.0%	20.0%	6.2%
19	28,928	-489	-1.7%	42.4%	41.7%	5.7%	4.9%	67.7%	32.3%	16,528	53.7%	21.6%	19.4%	5.3%
20	29,313	-104	-0.4%	26.7%	59.9%	3.0%	2.9%	43.9%	56.1%	18,579	38.9%	41.5%	16.6%	3.0%
21	29,732	315	1.1%	50.5%	35.0%	6.4%	3.9%	57.1%	42.9%	14,032	47.7%	26.8%	21.3%	4.2%
22	29,985	568	1.9%	18.1%	78.4%	0.9%	0.6%	44.2%	55.8%	22,031	37.5%	45.0%	16.3%	3.9%
23	28,256	-1,161	-3.9%	27.0%	65.8%	2.2%	1.8%	45.8%	54.2%	19,210	41.1%	40.3%	14.7%	3.9%
24	29,259	-158	-0.5%	26.9%	63.1%	2.7%	2.7%	46.7%	53.3%	20,414	42.3%	39.7%	14.7%	3.2%
25	30,507	1,090	3.7%	35.1%	54.2%	3.9%	2.4%	61.8%	38.2%	21,924	52.4%	27.3%	16.4%	4.0%
26	28,485	-932	-3.2%	48.4%	41.7%	2.9%	3.1%	50.4%	49.6%	17,341	45.8%	35.5%	15.6%	3.1%
27	30,064	647	2.2%	19.5%	70.2%	1.6%	1.6%	38.6%	61.4%	22,339	33.3%	49.3%	14.4%	3.0%
28	30,666	1,249	4.2%	26.1%	64.7%	2.4%	2.5%	44.4%	55.6%	21,550	39.8%	42.1%	15.1%	3.0%
29	30,612	1,195	4.1%	37.2%	52.7%	2.5%	3.1%	41.2%	58.8%	16,796	37.7%	44.0%	15.0%	3.2%
30	30,742	1,325	4.5%	29.5%	58.5%	5.0%	2.8%	47.1%	52.9%	21,250	42.6%	38.3%	15.5%	3.6%

Issued: July 31, 2011

**District Profile**

District	Total Population	Deviation		Adult Hispanic	Adult Non-Hispanic			Performance Measure		Registered Voters				
					White	Native American	Black	Dem	Rep	Total	% Dem	% Rep	% DTS	% Other
31	29,541	124	0.4%	17.7%	73.7%	1.7%	1.7%	41.1%	58.9%	22,375	34.9%	46.8%	15.2%	3.1%
32	29,272	-145	-0.5%	50.8%	45.9%	0.8%	1.1%	48.1%	51.9%	14,850	47.2%	33.4%	17.1%	2.3%
33	29,699	282	1.0%	53.5%	39.0%	1.5%	1.9%	57.4%	42.6%	16,384	49.3%	27.2%	19.6%	3.9%
34	29,939	522	1.8%	85.1%	13.9%	0.1%	0.4%	64.9%	35.1%	10,936	61.5%	18.1%	18.4%	2.0%
35	29,858	441	1.5%	63.6%	31.4%	1.1%	1.9%	63.3%	36.7%	16,640	55.5%	21.9%	18.6%	3.9%
36	30,100	683	2.3%	57.9%	39.1%	0.6%	1.0%	50.5%	49.5%	16,079	47.8%	32.6%	16.7%	3.0%
37	30,375	958	3.3%	36.3%	56.8%	0.7%	2.3%	47.5%	52.5%	17,703	39.8%	37.1%	19.3%	3.8%
38	28,580	-837	-2.8%	25.6%	70.7%	1.4%	0.4%	44.6%	55.4%	19,968	44.4%	38.5%	14.9%	2.2%
39	28,878	-539	-1.8%	54.8%	42.4%	0.8%	0.5%	59.6%	40.4%	16,478	62.1%	23.4%	12.5%	2.0%
40	29,781	364	1.2%	76.5%	16.5%	5.1%	0.5%	75.8%	24.2%	21,479	76.7%	11.1%	9.8%	2.4%
41	29,284	-133	-0.5%	68.6%	22.7%	6.5%	0.3%	70.4%	29.6%	19,466	73.6%	12.1%	8.2%	2.1%
42	29,864	447	1.5%	47.9%	44.7%	5.0%	0.3%	74.3%	25.7%	21,147	66.5%	16.4%	13.7%	3.4%
43	30,036	619	2.1%	33.8%	59.5%	1.5%	0.4%	51.0%	49.0%	18,024	43.6%	34.0%	19.4%	2.9%
44	30,351	934	3.2%	34.1%	56.9%	2.8%	2.7%	42.7%	57.3%	16,864	38.8%	42.3%	15.2%	3.7%
45	29,538	121	0.4%	64.1%	31.1%	1.5%	0.8%	72.9%	27.1%	14,224	66.4%	14.4%	17.3%	2.0%
46	28,572	-845	-2.9%	50.1%	43.4%	3.9%	0.5%	72.5%	27.5%	18,290	66.7%	15.3%	16.0%	2.0%
47	29,807	390	1.3%	23.5%	71.7%	1.5%	0.7%	72.9%	27.1%	24,141	63.2%	16.4%	18.0%	2.4%
48	30,047	630	2.1%	47.4%	47.8%	1.4%	0.8%	78.3%	21.7%	21,309	69.0%	11.0%	17.0%	3.0%
49	28,954	-463	-1.6%	55.4%	39.8%	1.7%	0.9%	56.2%	43.8%	16,779	53.6%	28.9%	14.4%	3.1%
50	30,827	1,410	4.8%	35.2%	60.2%	1.7%	1.1%	48.0%	52.0%	17,762	43.1%	38.9%	14.7%	3.3%
51	30,607	1,190	4.0%	27.4%	62.3%	1.0%	5.3%	37.8%	62.2%	15,273	34.3%	46.5%	18.3%	0.9%
52	28,574	-843	-2.9%	73.4%	24.5%	0.3%	0.7%	58.4%	41.6%	11,210	49.9%	24.1%	23.2%	2.8%
53	30,483	1,066	3.6%	66.1%	29.8%	0.8%	1.8%	50.8%	49.2%	8,686	45.4%	26.8%	24.6%	3.1%
54	30,080	663	2.3%	32.0%	63.5%	1.0%	1.6%	32.1%	67.9%	16,649	35.7%	48.2%	15.3%	0.9%
55	30,081	664	2.3%	37.7%	58.5%	0.7%	1.1%	45.2%	54.8%	16,239	53.9%	33.0%	12.0%	1.1%
56	28,476	-941	-3.2%	24.8%	62.2%	10.7%	0.6%	36.7%	63.3%	16,121	32.3%	48.3%	17.0%	2.3%
57	29,112	-305	-1.0%	30.4%	66.2%	0.7%	1.1%	30.9%	69.1%	17,745	27.6%	58.1%	11.6%	2.7%
58	30,348	931	3.2%	60.4%	35.6%	1.0%	1.9%	41.9%	58.1%	12,165	42.8%	38.2%	16.4%	2.6%
59	29,170	-247	-0.8%	40.1%	49.1%	3.8%	3.0%	44.3%	55.7%	16,136	40.2%	39.4%	16.7%	3.7%
60	29,138	-279	-0.9%	32.8%	57.8%	2.3%	2.9%	41.9%	58.1%	16,335	38.6%	42.9%	13.9%	4.6%

Issued: July 31, 2011

**District Profile**

District	Total Population	Deviation		Adult Hispanic	Adult Non-Hispanic			Performance Measure		Registered Voters				
					White	Native American	Black	Dem	Rep	Total	% Dem	% Rep	% DTS	% Other
61	28,254	-1,163	-4.0%	56.8%	36.4%	0.7%	5.1%	38.0%	62.0%	10,442	40.6%	40.0%	19.0%	0.3%
62	30,609	1,192	4.1%	32.8%	61.3%	0.9%	3.3%	23.7%	76.3%	15,029	27.4%	57.4%	14.7%	0.4%
63	29,421	4	0.0%	56.3%	37.1%	0.7%	4.0%	55.0%	45.0%	14,372	60.8%	26.9%	11.2%	1.2%
64	28,271	-1,146	-3.9%	28.3%	62.3%	0.7%	5.4%	28.1%	71.9%	12,610	33.0%	51.6%	15.2%	0.2%
65	28,676	-741	-2.5%	28.4%	13.5%	56.8%	0.4%	74.3%	25.7%	14,960	69.9%	14.2%	12.9%	2.3%
66	28,697	-720	-2.4%	40.0%	55.0%	0.9%	1.8%	34.6%	65.4%	13,410	34.2%	48.1%	15.3%	2.5%
67	28,212	-1,205	-4.1%	34.6%	60.9%	0.8%	1.6%	35.6%	64.4%	15,709	43.3%	43.5%	11.5%	1.7%
68	28,175	-1,242	-4.2%	63.9%	32.4%	1.0%	1.1%	65.5%	34.5%	20,021	69.4%	19.9%	10.3%	1.7%
69	28,652	-765	-2.6%	18.6%	13.8%	65.7%	0.7%	69.9%	30.1%	14,584	68.0%	16.5%	13.4%	2.1%
70	29,216	-201	-0.7%	69.6%	21.3%	3.9%	3.2%	60.4%	39.6%	9,322	53.0%	22.6%	21.2%	3.2%
<b>New Mexico</b>	2,059,179	<b>Ideal:</b>	<b>29,417</b>	42.3%	45.3%	7.9%	1.8%	53.0%	47.0%	1,160,164	49.3%	31.9%	15.9%	2.9%





**NM House: Concept B**

## District Definitions by County and Precinct

HOUSE DISTRICT ONE.--House District one is composed of San Juan county precincts 27 through 33, 39 through 42, 44, 46 through 49, 58 and 59.

HOUSE DISTRICT TWO.--House District two is composed of San Juan county precincts 35 through 38, 43, 45, 51 through 56, 68, 70 and 77.

HOUSE DISTRICT THREE.--House District three is composed of San Juan county precincts 57, 60 through 67, 69 and 71 through 76.

HOUSE DISTRICT FOUR.--House District four is composed of San Juan county precincts 1 through 4, 6, 7, 17 through 26, 34 and 50.

HOUSE DISTRICT FIVE.--House District five is composed of McKinley county precincts 5, 7, 8, 10, 15, 19, 23, 35, 36, 38, 46 through 49 and 56; and San Juan county precincts 5, 8 and 11 through 13.

HOUSE DISTRICT SIX.--House District six is composed of Cibola county precincts 5 through 8 and 13 through 16; and McKinley county precincts 17, 18, 24 through 30 and 52 through 55.

HOUSE DISTRICT SEVEN.--House District seven is composed of Valencia county precincts 5, 6, 8, 15, 16, 22, 24, 28 through 30, 32, 34, 36 and 38.

HOUSE DISTRICT EIGHT.--House District eight is composed of Valencia county precincts 1 through 4, 7, 9 through 12, 14, 17 through 19, 37 and 39 through 41.

HOUSE DISTRICT NINE.--House District nine is composed of McKinley county precincts 1 through 4, 6, 20 through 22, 31 through 34, 37, 39 through 45, 50 and 57 through 59; and San Juan county precincts 9 and 10.

HOUSE DISTRICT TEN.--House District ten is composed of Bernalillo county precincts 93 through 96, 98, 99, 102 through 107, 109, 121, 122, 133, 135, 226, 246, 257 and 258; and Valencia county precinct 13.

HOUSE DISTRICT ELEVEN.--House District eleven is composed of Bernalillo county precincts 123 through 125, 131, 132, 150 through 154, 161 through 166, 184 through 187, 196, 197, 211, 212, 214, 221 and 225.

HOUSE DISTRICT TWELVE.--House District twelve is composed of Bernalillo county precincts 44, 49, 63, 67, 71 through 77, 90 and 91.

HOUSE DISTRICT THIRTEEN.--House District thirteen is composed of Bernalillo county precincts 41, 42, 52, 53, 55, 56, 59 and 136 through 138.

HOUSE DISTRICT FOURTEEN.--House District fourteen is composed of Bernalillo county precincts 32 through 34, 43, 45 through 48, 50, 51, 61, 62, 64 through 66 and 139.

HOUSE DISTRICT FIFTEEN.--House District fifteen is composed of Bernalillo county precincts 3, 5 through 10, 83, 84, 86, 110, 114, 410, 422 and 448.

HOUSE DISTRICT SIXTEEN.--House District sixteen is composed of Bernalillo county precincts 23 through 28, 30, 35 through 40 and 119.

HOUSE DISTRICT SEVENTEEN.--House District seventeen is composed of Bernalillo county precincts 4, 11 through 18, 108, 180 through 183, 191 through 195, 438 and 455.

HOUSE DISTRICT EIGHTEEN.--House District eighteen is composed of Bernalillo county precincts 101, 215 through 217, 223, 224, 241 through 245, 251, 252, 256, 341, 345 through 347, 351 through 358, 381 through 384 and 437.

HOUSE DISTRICT NINETEEN.--House District nineteen is composed of Bernalillo county precincts 253 through 255, 271 through 275, 278, 281 through 287, 311, 312, 315 and 321.

HOUSE DISTRICT TWENTY.--House District twenty is composed of Bernalillo county precincts 289, 290, 294 through 299, 301, 302, 304 through 307, 324, 328, 332, 333 and 550.

HOUSE DISTRICT TWENTY-ONE.--House District twenty-one is composed of Bernalillo county precincts 291 through 293, 300, 318, 322, 323, 326, 327, 329 through 331 and 475 through 478.

HOUSE DISTRICT TWENTY-TWO.--House District twenty-two is composed of Bernalillo county precincts 303, 539, 553 through 559 and 569 through 573; Sandoval county precincts 5, 28, 55, 56 and 76; and Santa Fe county precincts 73 and 84.

HOUSE DISTRICT TWENTY-THREE.--House District twenty-three is composed of Sandoval county precincts 11 through 13, 31 through 37, 39, 54, 57, 60 through 62 and 83.

HOUSE DISTRICT TWENTY-FOUR.--House District twenty-four is composed of Bernalillo county precincts 414, 415, 454, 461 through 466, 471 through 474, 494 through 496, 502 through 504, 506 through 509, 514 through 516, 521 through 524, 528 and 531.

HOUSE DISTRICT TWENTY-FIVE.--House District twenty-five is composed of Bernalillo county precincts 313, 314, 316, 317, 342 through 344, 371 through 375, 385 through 387, 401, 403, 411 through 413, 416, 417, 431 through 436 and 441 through 446.

HOUSE DISTRICT TWENTY-SIX.--House District twenty-six is composed of Bernalillo county precincts 20 through 22, 29, 57, 70, 81, 82, 111 through 113, 120 and 134.

HOUSE DISTRICT TWENTY-SEVEN.--House District twenty-seven is composed of Bernalillo county precincts 407, 423 through 427, 456, 482, 484 through 488, 490, 529, 568, 601 and 602.

HOUSE DISTRICT TWENTY-EIGHT.--House District twenty-eight is composed of Bernalillo county precincts 308, 480, 505, 517 through 519, 525 through 527, 530, 532 through 536, 540, 542 through 549, 561 and 564 through 566.

HOUSE DISTRICT TWENTY-NINE.--House District twenty-nine is composed of Bernalillo county precincts 1, 19, 79, 80, 85, 115, 117, 118 and 127 through 129.

HOUSE DISTRICT THIRTY.--House District thirty is composed of Bernalillo county precincts 400, 402, 404 through 406, 408, 409, 418 through 421, 439, 440, 481, 489, 491 through 493, 497 through 500 and 510 through 513.

HOUSE DISTRICT THIRTY-ONE.--House District thirty-one is composed of Bernalillo county precincts 428 through 430, 447, 449 through 453, 483, 520, 537, 538, 541, 560, 562, 563 and 603.

HOUSE DISTRICT THIRTY-TWO.--House District thirty-two is composed of Dona Ana county precincts 19, 21, 100 and 107; and Luna county precincts 1, 3 through 6, 8 and 10 through 14.

HOUSE DISTRICT THIRTY-THREE.--House District thirty-three is composed of Dona Ana county precincts 7, 18, 37 through 40, 49, 53 through 58, 78, 82, 98, 101 and 108.

HOUSE DISTRICT THIRTY-FOUR.--House District thirty-four is composed of Dona Ana county precincts 8, 13 through 17, 96 and 97.

HOUSE DISTRICT THIRTY-FIVE.--House District thirty-five is composed of Dona Ana county precincts 25 through 36, 41 through 48, 50 through 52 and 91 through 94.

HOUSE DISTRICT THIRTY-SIX.--House District thirty-six is composed of Dona Ana county precincts 2 through 4, 20, 22 through 24, 63, 83 through 90, 99, 111 and 115.

HOUSE DISTRICT THIRTY-SEVEN.--House District thirty-seven is composed of Dona Ana county precincts 59, 61, 62, 67 through 73, 102, 103, 106, 109, 112, 113 and 116.

HOUSE DISTRICT THIRTY-EIGHT.--House District thirty-eight is composed of Catron county; Cibola county precinct 1; Grant county precincts 1 through 7, 12 through 17 and 35; Sierra county precincts 2 through 9; and Socorro county precincts 11, 13, 14 and 26.

HOUSE DISTRICT THIRTY-NINE.--House District thirty-nine is composed of Dona Ana county

precincts 1, 60 and 95; Grant county precincts 8 through 11 and 18 through 34; Hidalgo county; Luna county precinct 2; and Sierra county precinct 1.

HOUSE DISTRICT FORTY.--House District forty is composed of Mora county precinct 5; Rio Arriba county precincts 2 through 5, 13 through 17, 37 and 41; San Miguel county precincts 3, 8, 9, 11, 12, 21 through 24, 26 and 27; and Taos county precincts 20, 23 through 25, 27, 30 through 32 and 36.

HOUSE DISTRICT FORTY-ONE.--House District forty-one is composed of Rio Arriba county precincts 1, 6 through 12, 18 through 23, 25 through 28, 30 through 36, 38 through 40 and 42; Sandoval county precincts 21 through 23; Santa Fe county precinct 40; and Taos county precincts 1 through 4 and 22.

HOUSE DISTRICT FORTY-TWO.--House District forty-two is composed of Colfax county precinct 1; and Taos county precincts 5 through 19, 21, 26, 28, 29 and 33 through 35.

HOUSE DISTRICT FORTY-THREE.--House District forty-three is composed of Los Alamos county; Sandoval county precincts 7, 10, 16 through 18, 51, 78 and 79; and Santa Fe county precincts 12, 62 and 80.

HOUSE DISTRICT FORTY-FOUR.--House District forty-four is composed of Sandoval county precincts 38, 50, 52, 53, 58, 59, 63 through 66, 68, 69, 75, 82 and 84.

HOUSE DISTRICT FORTY-FIVE.--House District forty-five is composed of Santa Fe county precincts 38, 49 through 51, 56, 64, 67, 75 through 77 and 86.

HOUSE DISTRICT FORTY-SIX.--House District forty-six is composed of Santa Fe county precincts 1 through 8, 11, 20, 21, 23, 28, 31, 58 through 61, 79, 82, 83 and 87.

HOUSE DISTRICT FORTY-SEVEN.--House District forty-seven is composed of Santa Fe county precincts 9, 10, 13, 29, 45 through 48, 55, 57, 63, 65, 68 through 71, 78 and 81.

HOUSE DISTRICT FORTY-EIGHT.--House District forty-eight is composed of Santa Fe county precincts 22, 24 through 27, 30, 32 through 37, 39, 41 through 44, 52 through 54, 66 and 74.

HOUSE DISTRICT FORTY-NINE.--House District forty-nine is composed of Socorro county precincts 1 through 10, 12 and 16 through 25; and Valencia county precincts 20, 21, 23, 25 through 27, 31, 33 and 35.

HOUSE DISTRICT FIFTY.--House District fifty is composed of Bernalillo county precincts 551 and 552; Santa Fe county precincts 14 through 19, 72, 85 and 88; and Torrance county precincts 1 through 10 and 13 through 16.

HOUSE DISTRICT FIFTY-ONE.--House District fifty-one is composed of Otero county precincts 15 through 17, 19 through 27, 29 through 34, 36, 37, 39 and 40.



HOUSE DISTRICT FIFTY-TWO.--House District fifty-two is composed of Dona Ana county precincts 9 through 12, 66, 74, 77, 79 through 81, 104, 110, 114, 118 and 120.

HOUSE DISTRICT FIFTY-THREE.--House District fifty-three is composed of Dona Ana county precincts 5, 6, 64, 65, 75, 76, 105, 117 and 119; and Otero county precincts 1 and 41.

HOUSE DISTRICT FIFTY-FOUR.--House District fifty-four is composed of Chaves county precinct 104; Eddy county precincts 2, 3, 5 through 8, 10, 29, 30, 34, 35 and 38 through 41; and Otero county precincts 2 through 9, 18 and 35.

HOUSE DISTRICT FIFTY-FIVE.--House District fifty-five is composed of Eddy county precincts 9, 11 through 21, 23, 25 through 28, 32, 33, 36, 37, 44 and 45.

HOUSE DISTRICT FIFTY-SIX.--House District fifty-six is composed of Lincoln county precincts 4 through 11, 18, 20 and 21; and Otero county precincts 10 through 14, 28 and 38.

HOUSE DISTRICT FIFTY-SEVEN.--House District fifty-seven is composed of Chaves county precincts 2 through 5, 7, 9 through 12, 21, 33, 35, 36, 81 through 85, 92 and 93; and Lincoln county precincts 1 through 3, 12 through 17 and 19.

HOUSE DISTRICT FIFTY-EIGHT.--House District fifty-eight is composed of Chaves county precincts 34, 42, 43, 51, 52, 61 through 63, 71 through 73, 90, 91, 94 and 101 through 103; and Eddy county precincts 1, 4 and 42.

HOUSE DISTRICT FIFTY-NINE.--House District fifty-nine is composed of Bernalillo county precincts 2, 68, 69, 78, 87, 89, 116, 170 and 171; and Sandoval county precincts 30, 45, 46, 70 and 85.

HOUSE DISTRICT SIXTY.--House District sixty is composed of Sandoval county precincts 40 through 44, 47 through 49, 67, 71 through 73, 80, 81 and 86.

HOUSE DISTRICT SIXTY-ONE.--House District sixty-one is composed of Lea county precincts 12, 15 through 17, 31, 35, 36, 51 through 55, 61, 62 and 71 through 74.

HOUSE DISTRICT SIXTY-TWO.--House District sixty-two is composed of Lea county precincts 3, 10, 18, 20 through 30, 32 through 34 and 41 through 44.

HOUSE DISTRICT SIXTY-THREE.--House District sixty-three is composed of Curry county precincts 4 through 8, 25 through 29 and 36; De Baca county; Guadalupe county; Roosevelt county precincts 6 through 9 and 17; San Miguel county precincts 13 and 17 through 20; and Torrance county precincts 11 and 12.

HOUSE DISTRICT SIXTY-FOUR.--House District sixty-four is composed of Curry county precincts 9 through 15, 17 through 23, 31, 32 and 37.

HOUSE DISTRICT SIXTY-FIVE.--House District sixty-five is composed of Bernalillo county precinct 567; McKinley county precinct 12; Rio Arriba county precincts 24 and 29; and Sandoval county precincts 1 through 4, 6, 8, 9, 14, 15, 19, 20, 24 through 27, 29 and 74.

HOUSE DISTRICT SIXTY-SIX.--House District sixty-six is composed of Chaves county precincts 1, 6, 13 through 16, 22 through 25, 31, 32, 41 and 44 through 47; Lea county precincts 2, 11, 13 and 14; and Roosevelt county precincts 3 through 5, 10, 11, 15 and 19.

HOUSE DISTRICT SIXTY-SEVEN.--House District sixty-seven is composed of Curry county precincts 1 through 3, 16, 24, 30 and 33 through 35; Harding county; Quay county; Roosevelt county precincts 1, 2, 12, 13, 18 and 21; San Miguel county precinct 15; and Union county.

HOUSE DISTRICT SIXTY-EIGHT.--House District sixty-eight is composed of Colfax county precincts 2 through 5, 7 and 10 through 22; Mora county precincts 1 through 4 and 6 through 11; and San Miguel county precincts 1, 2, 4 through 7, 10, 14, 16, 25 and 28.

HOUSE DISTRICT SIXTY-NINE.--House District sixty-nine is composed of Bernalillo county precinct 31; Cibola county precincts 2 through 4, 9 through 12 and 17 through 25; McKinley county precincts 9, 11, 13, 14 and 16; San Juan county precincts 14 through 16; and Socorro county precinct 15.

HOUSE DISTRICT SEVENTY.--House District seventy is composed of Bernalillo county precincts 54, 58, 60, 88, 92, 97 and 140 through 144.