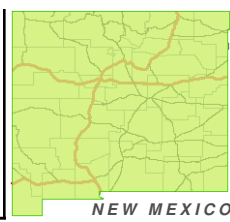


0 20 40 60 80 Miles

Issued: July 31, 2011

For the New Mexico
Legislative Council Service

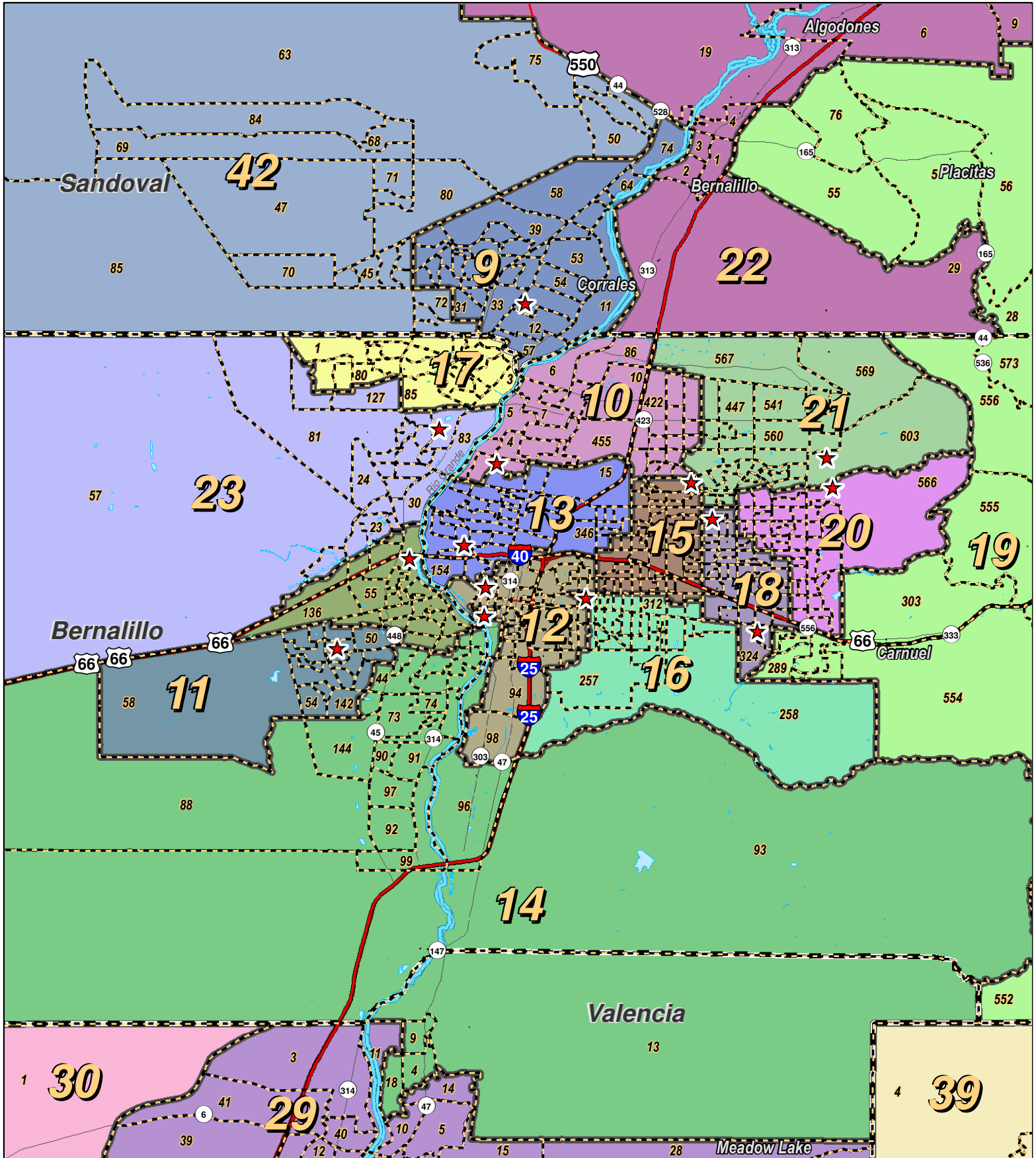


LEGEND Created: July 27, 2011

- Counties
- Interstate Highway
- Rivers
- US Highway

Research & Polling, Inc. distributes this map assuming no liability for any errors, omissions, or inaccuracies in the information provided regardless of the cause in reliance upon any maps.





0 1 2 3 4 Miles

Issued: July 28, 2011

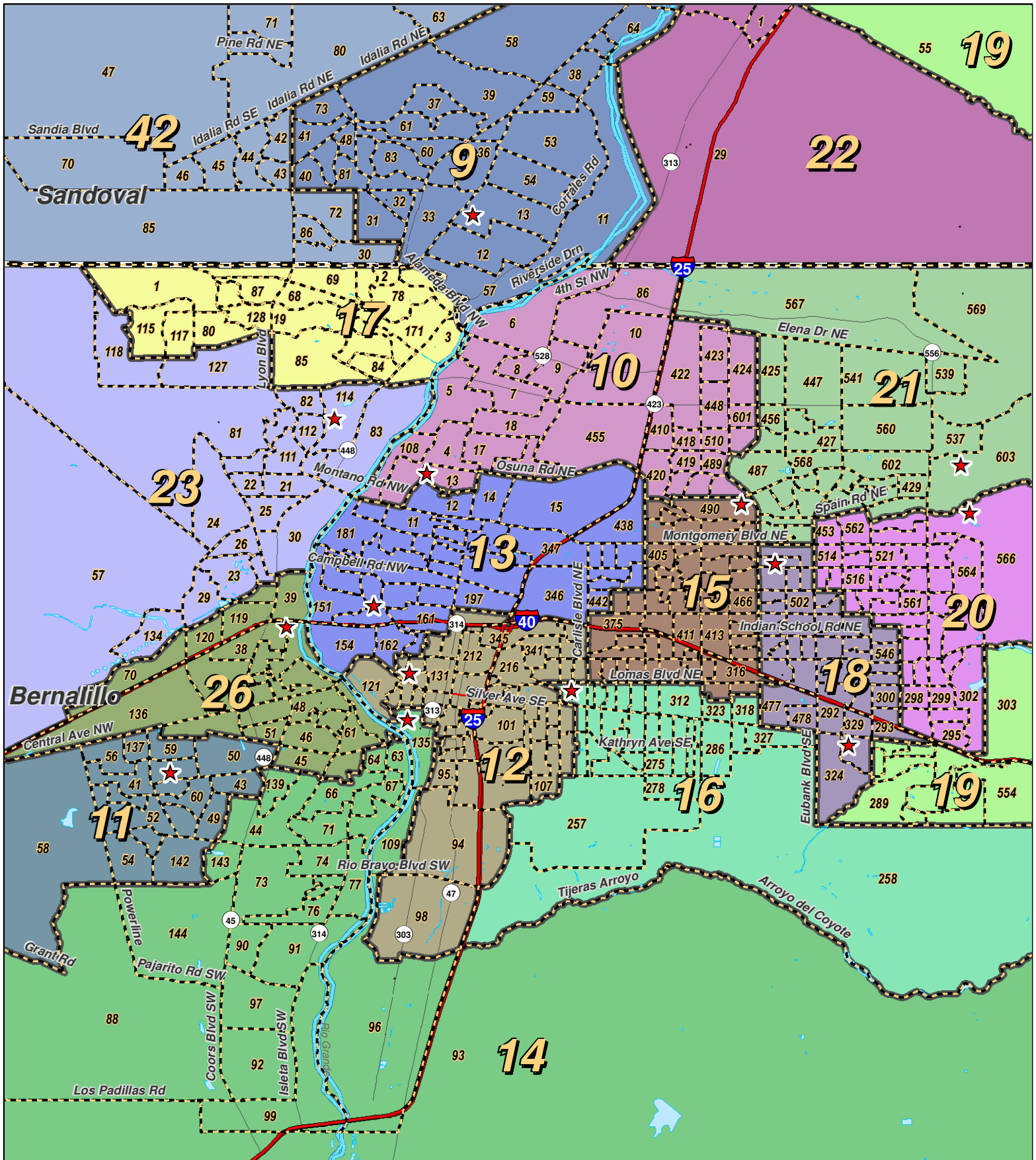
For the New Mexico Legislative Council Service



LEGEND Created: July 27, 2011

★ Legislators	🌊 Rivers	🛣 Interstate
⬜ Precincts	🟦 Lakes / Ponds	🛣 US Highway
⬜ Counties		🛣 State Highway

Research & Polling, Inc. distributes this map assuming no liability for any errors, omissions, or inaccuracies in the information provided regardless of the cause in reliance upon any maps.



0 1 2 3 4 Miles

Issued: July 28, 2011

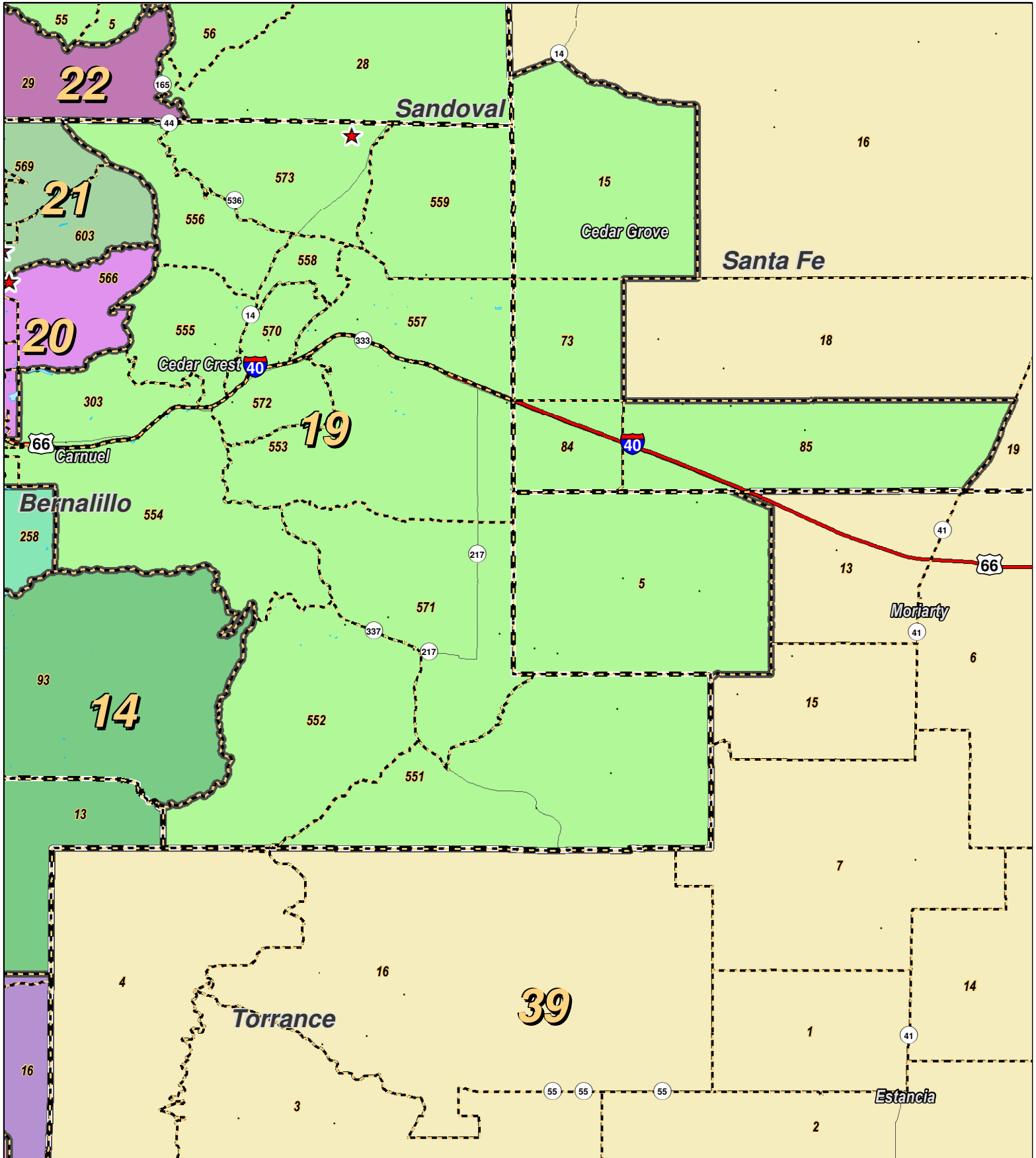
For the New Mexico Legislative Council Service



LEGEND Created: July 27, 2011

★ Legislators	🌊 Rivers	🛣 Interstate
▭ Precincts	🌊 Lakes / Ponds	🛣 US Highway
▭ Counties		🛣 State Highway

Research & Polling, Inc. distributes this map assuming no liability for any errors, omissions, or inaccuracies in the information provided regardless of the cause in reliance upon any maps.



0 1 2 3 4

Miles

Issued: July 28, 2011

For the New Mexico
Legislative Council Service



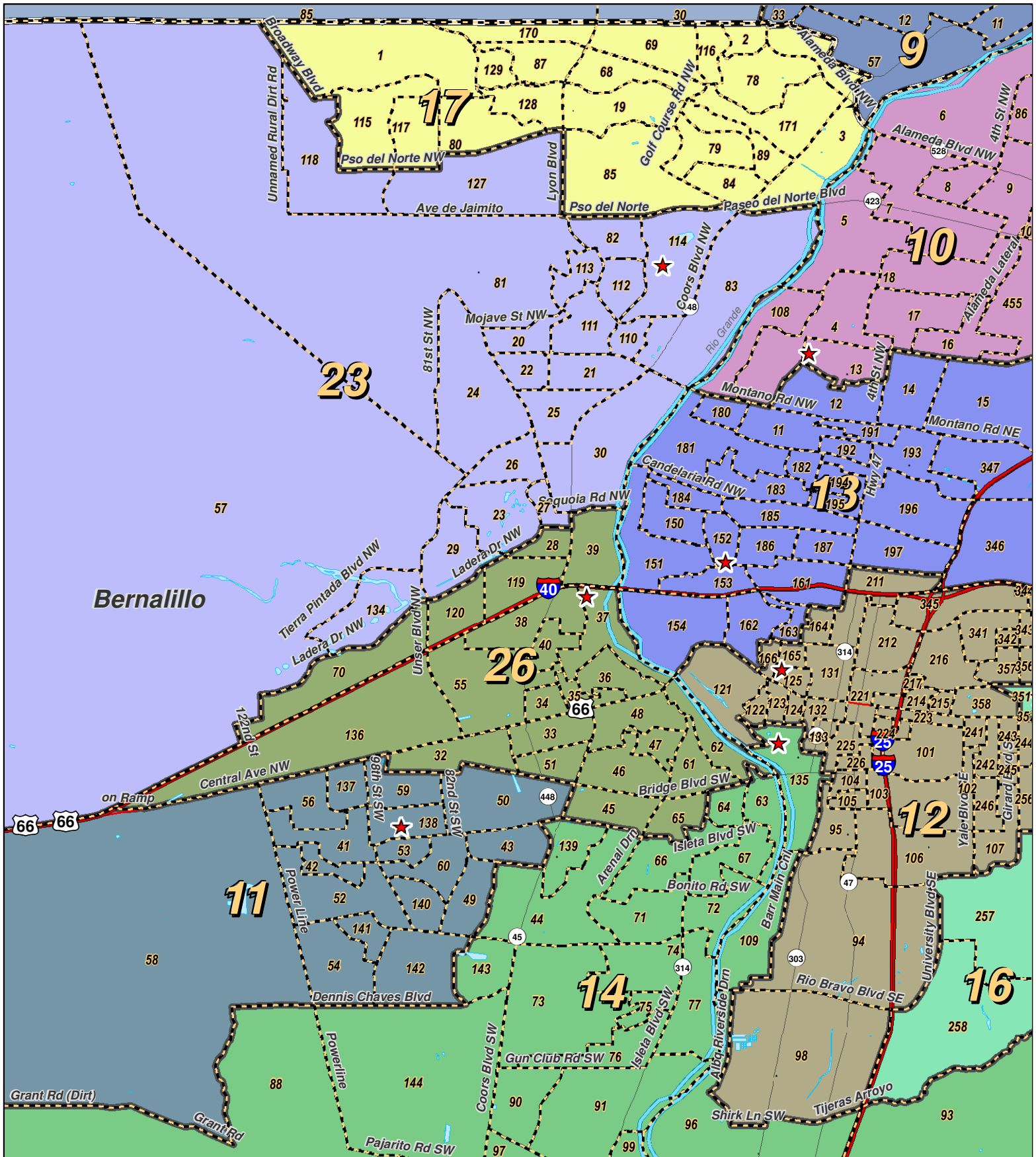
LEGEND

Created: July 27, 2011

- ★ Legislators
- ▭ Precincts
- ▭ Counties
- ~ Rivers
- ~ Lakes / Ponds
- ↔ Interstate
- ↔ US Highway
- ↔ State Highway

Research & Polling, Inc. distributes this map assuming no liability for any errors, omissions, or inaccuracies in the information provided regardless of the cause in reliance upon any maps.





0 2.5 5 Miles

RESEARCH & POLLING INC.

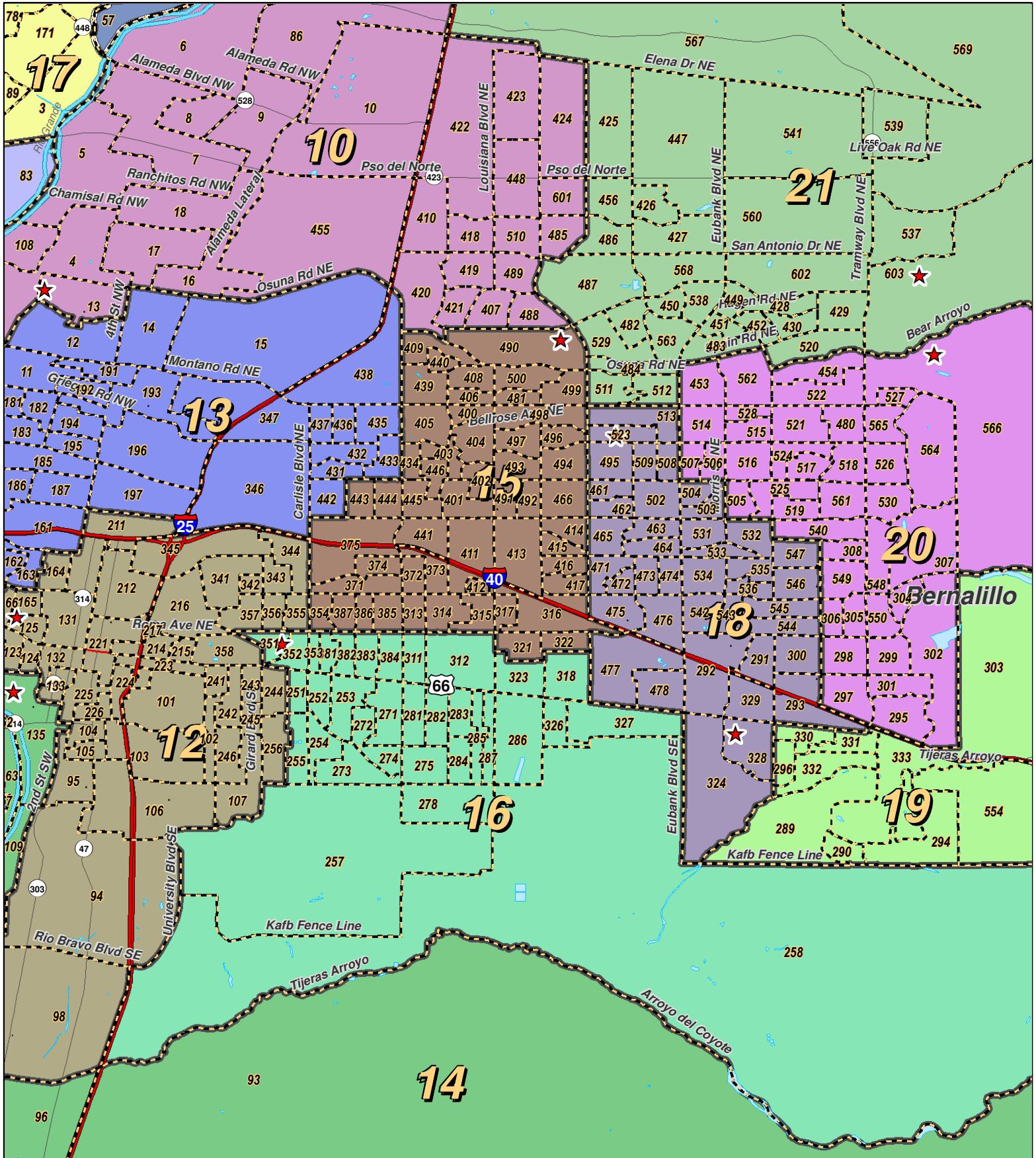
For the New Mexico Legislative Council Service



LEGEND Created: July 13, 2011

Rivers	Interstate
Counties	US Highway
	State Highway

Research & Polling, Inc. distributes this map assuming no liability for any errors, omissions, or inaccuracies in the information provided regardless of the cause in reliance upon any maps.



0 1 2 Miles

Issued: July 28, 2011

RESEARCH & POLLING INC.


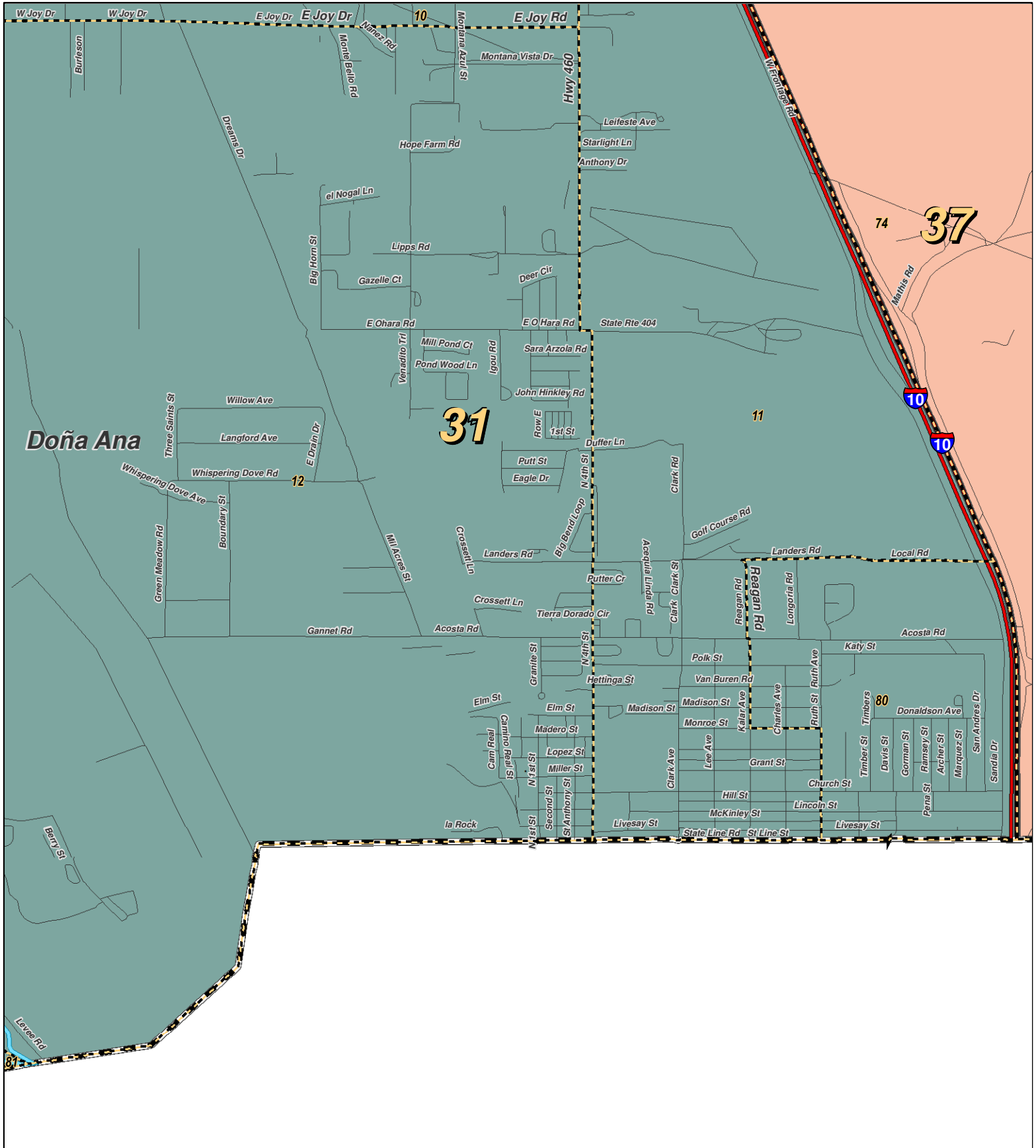
For the New Mexico Legislative Council Service



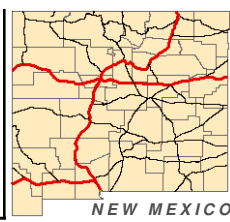
LEGEND Created: July 27, 2011

★ Legislators	🌊 Rivers	🛣 Interstate
🗺 Precincts	🟦 Lakes / Ponds	🛣 US Highway
🗺 Counties		🛣 State Highway

Research & Polling, Inc. distributes this map assuming no liability for any errors, omissions, or inaccuracies in the information provided regardless of the cause in reliance upon any maps.



For the New Mexico
Legislative Council Service


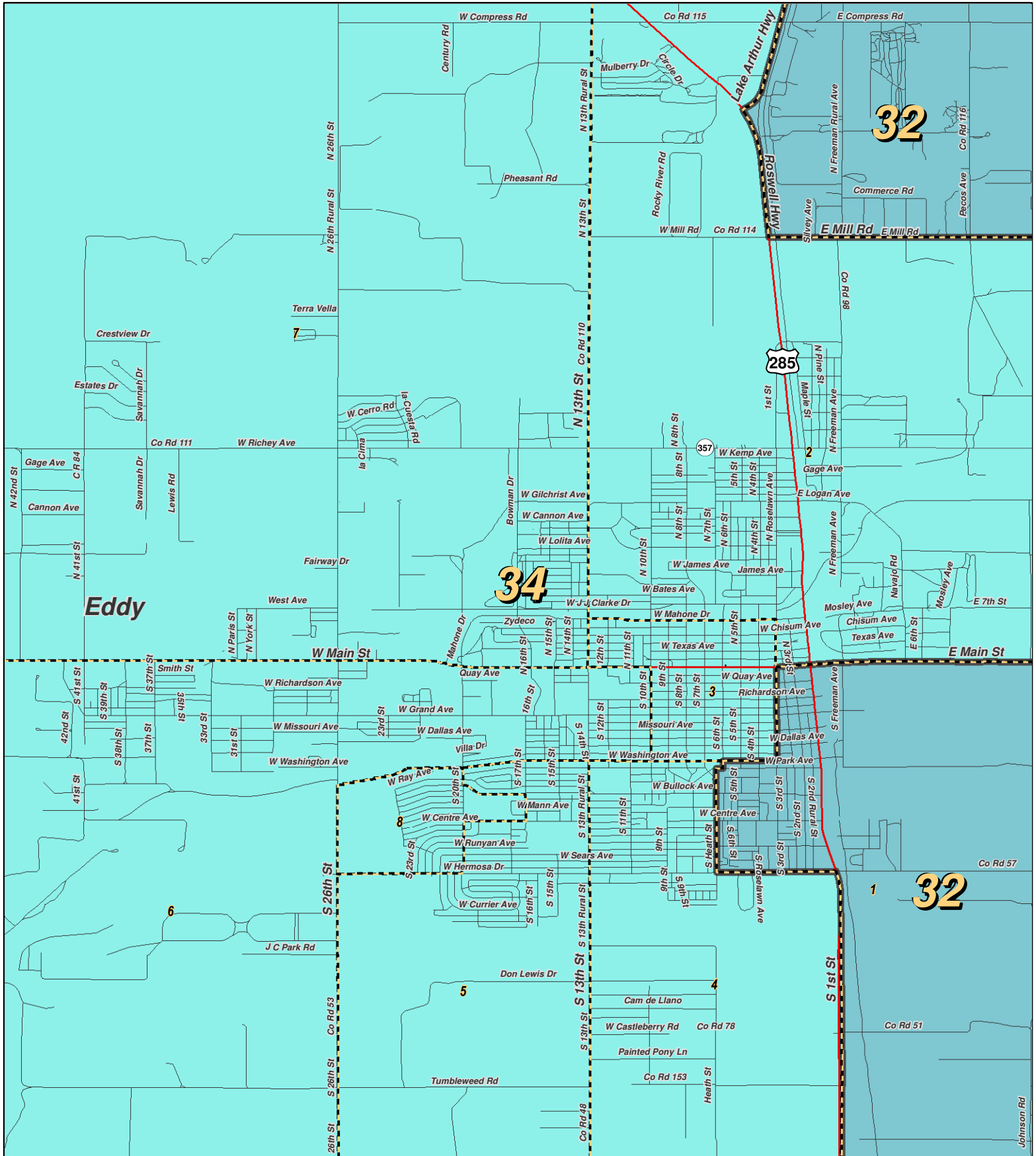


LEGEND

Created: July 13, 2011

- Rivers
- Counties
- Interstate
- US Highway
- State Highway

Research & Polling, Inc. distributes this map assuming no liability for any errors, omissions, or inaccuracies in the information provided regardless of the cause in reliance upon any maps.




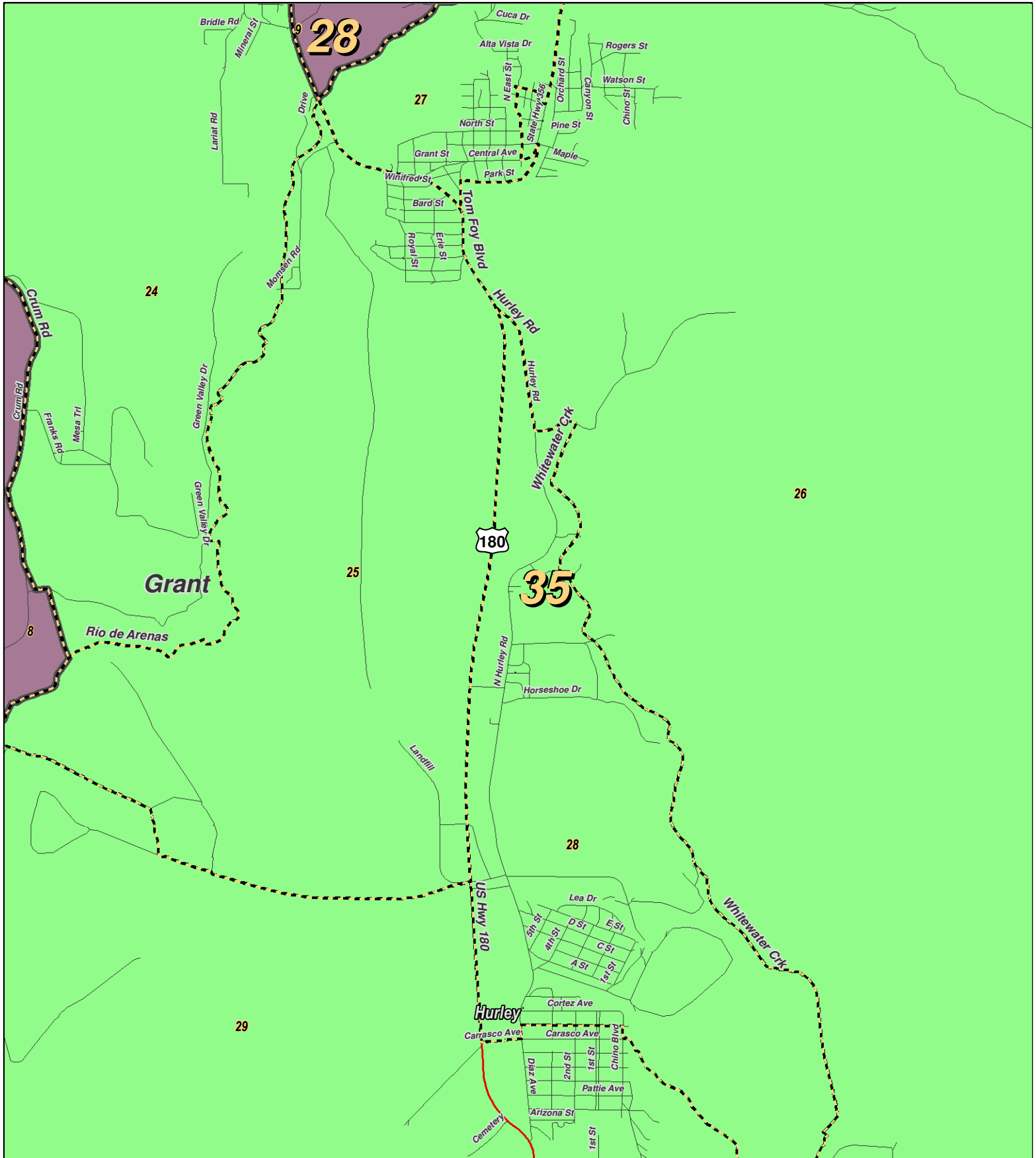
For the New Mexico
Legislative Council Service



LEGEND Created: July 13, 2011

Rivers	Interstate
Counties	US Highway
	State Highway

Research & Polling, Inc. distributes this map assuming no liability for any errors, omissions, or inaccuracies in the information provided regardless of the cause in reliance upon any maps.



For the New Mexico
Legislative Council Service

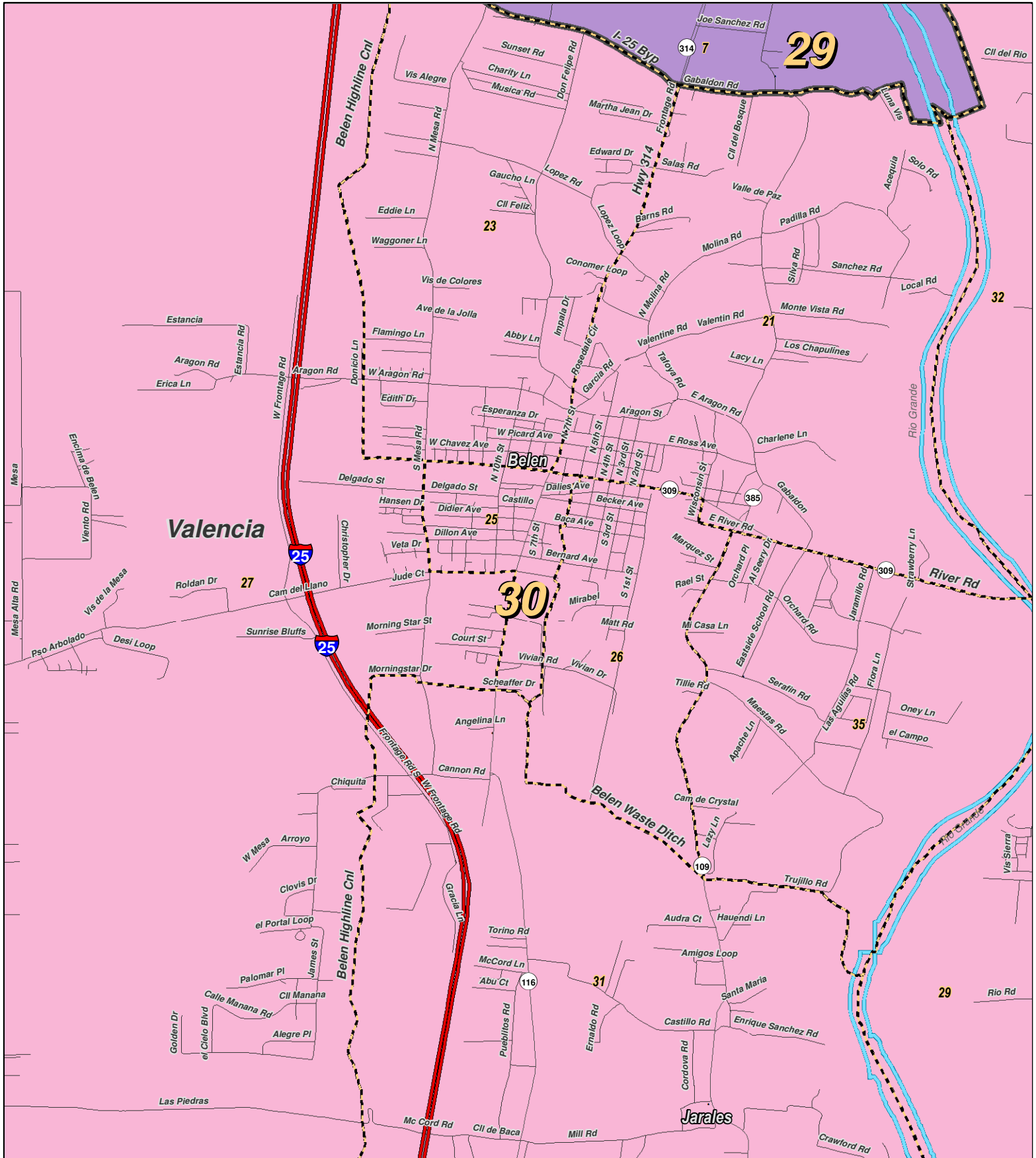


LEGEND

Created: July 13, 2011

- Rivers
- Counties
- Interstate
- US Highway
- State Highway

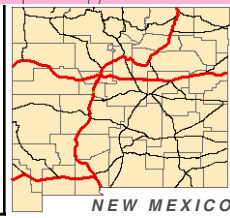
Research & Polling, Inc. distributes this map assuming no liability for any errors, omissions, or inaccuracies in the information provided regardless of the cause in reliance upon any maps.



0 1 2 Miles

RESEARCH & POLLING INC.

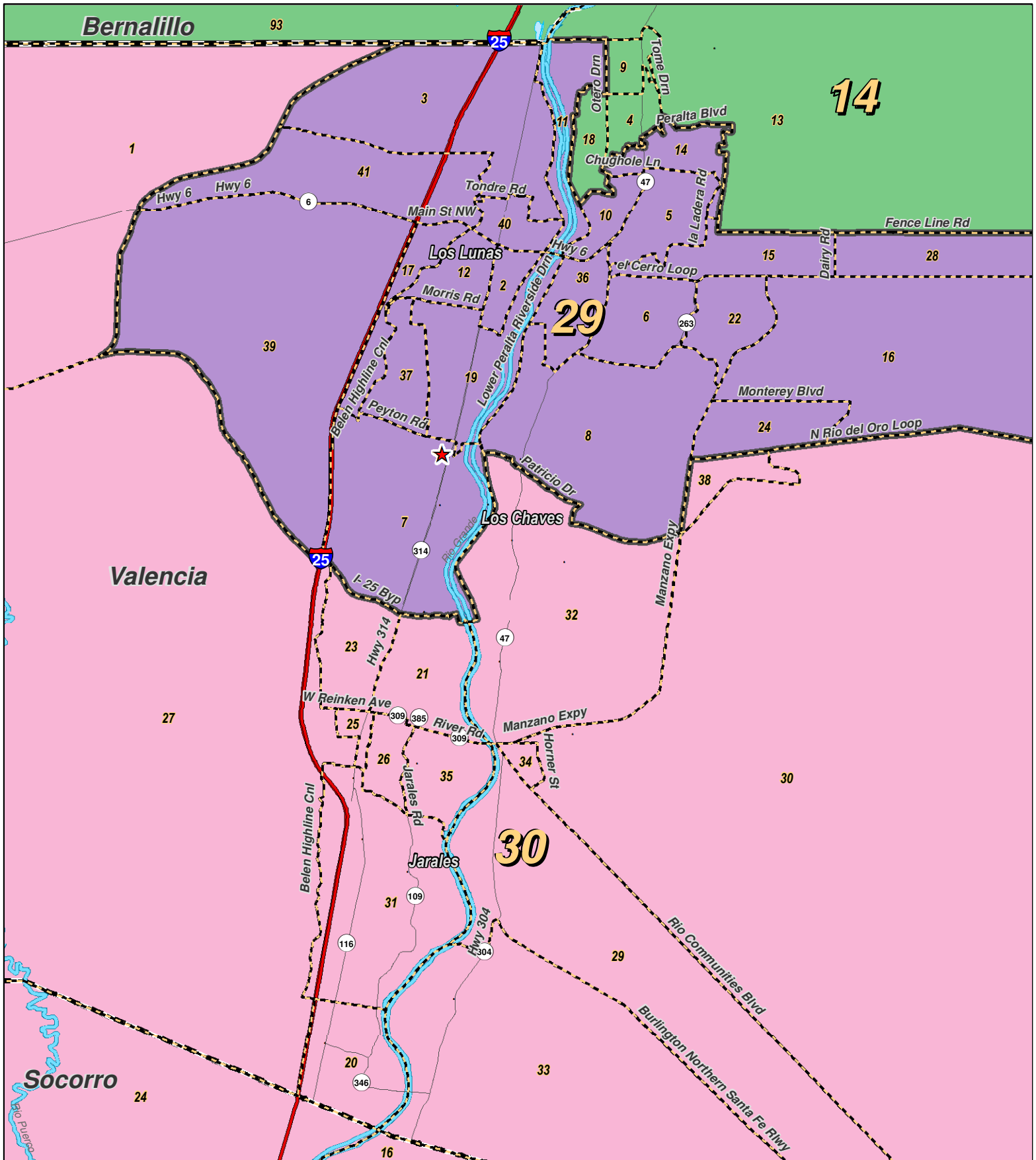
For the New Mexico Legislative Council Service



LEGEND Created: July 13, 2011

Rivers	Interstate
Counties	US Highway
	State Highway

Research & Polling, Inc. distributes this map assuming no liability for any errors, omissions, or inaccuracies in the information provided regardless of the cause in reliance upon any maps.



0 1 2 3 4 Miles

Issued: July 28, 2011


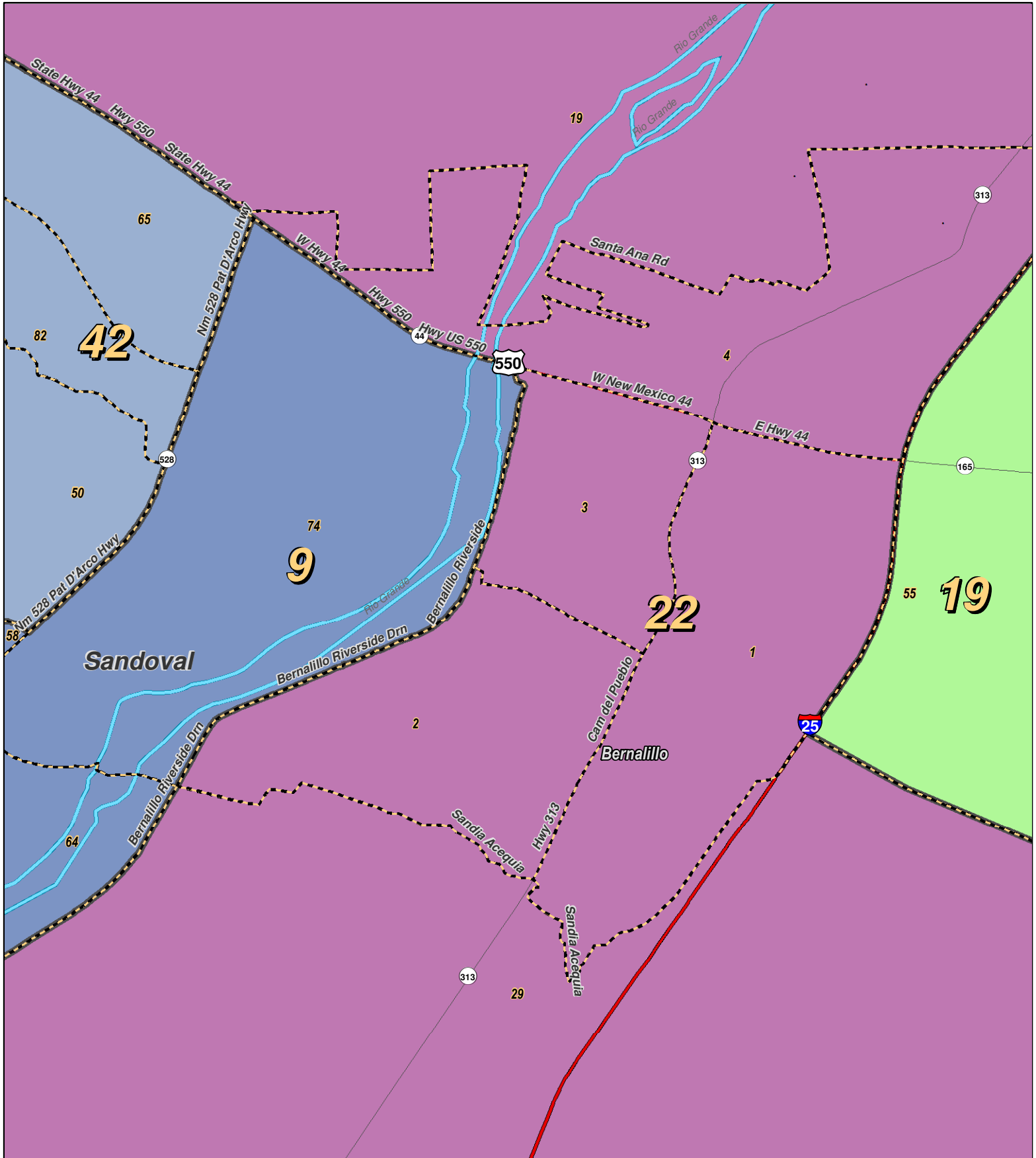
For the New Mexico
Legislative Council Service



LEGEND Created: July 27, 2011

★ Legislators	🌊 Rivers	🛣 Interstate
⬛ Precincts	🟦 Lakes / Ponds	🛣 US Highway
⬛ Counties		🛣 State Highway

Research & Polling, Inc. distributes this map assuming no liability for any errors, omissions, or inaccuracies in the information provided regardless of the cause in reliance upon any maps.



For the New Mexico
Legislative Council Service

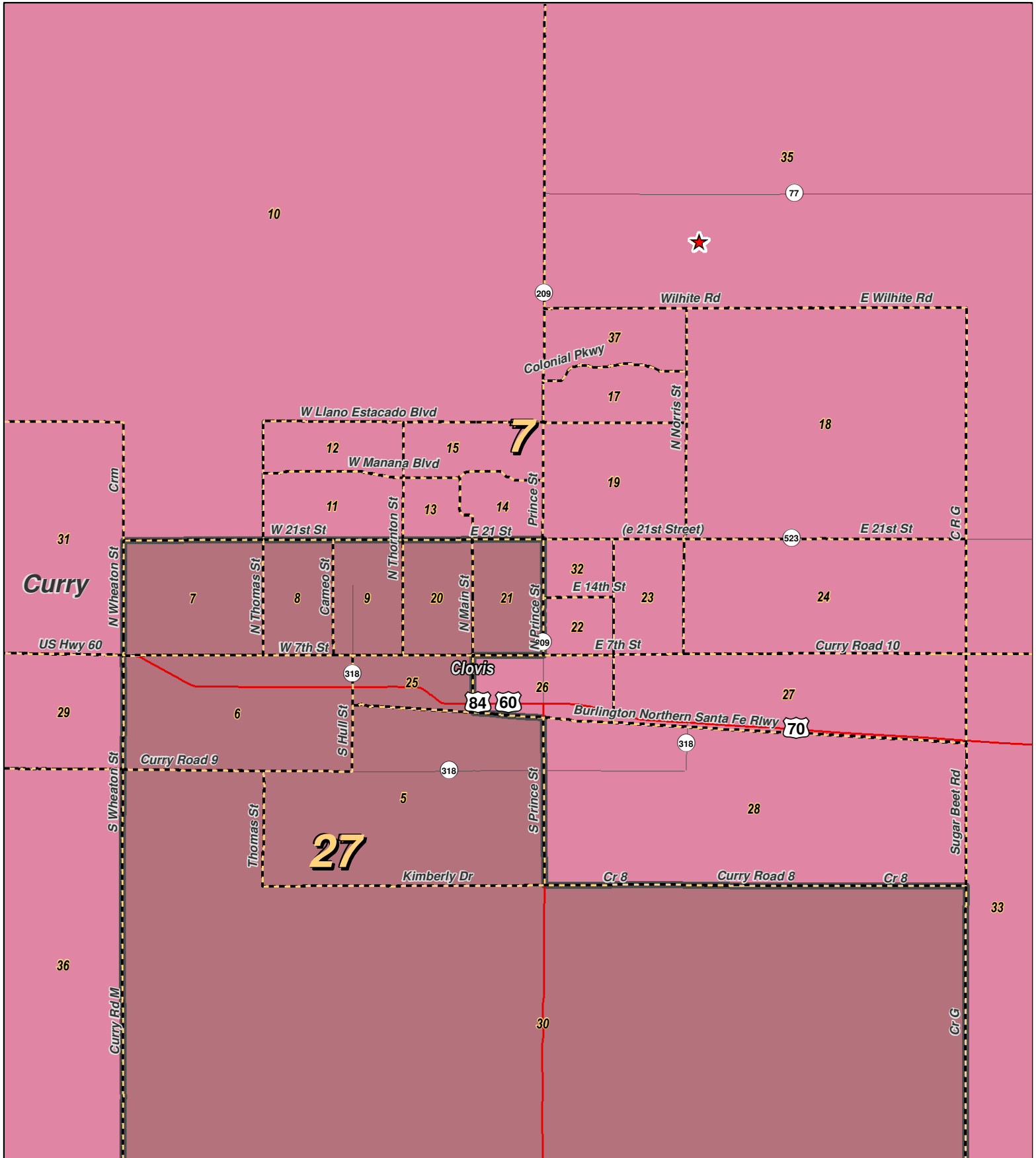


LEGEND

Created: July 13, 2011

- Rivers
- Counties
- Interstate
- US Highway
- State Highway

Research & Polling, Inc. distributes this map assuming no liability for any errors, omissions, or inaccuracies in the information provided regardless of the cause in reliance upon any maps.



0 1.5 3 Miles

RESEARCH & POLLING
INC.

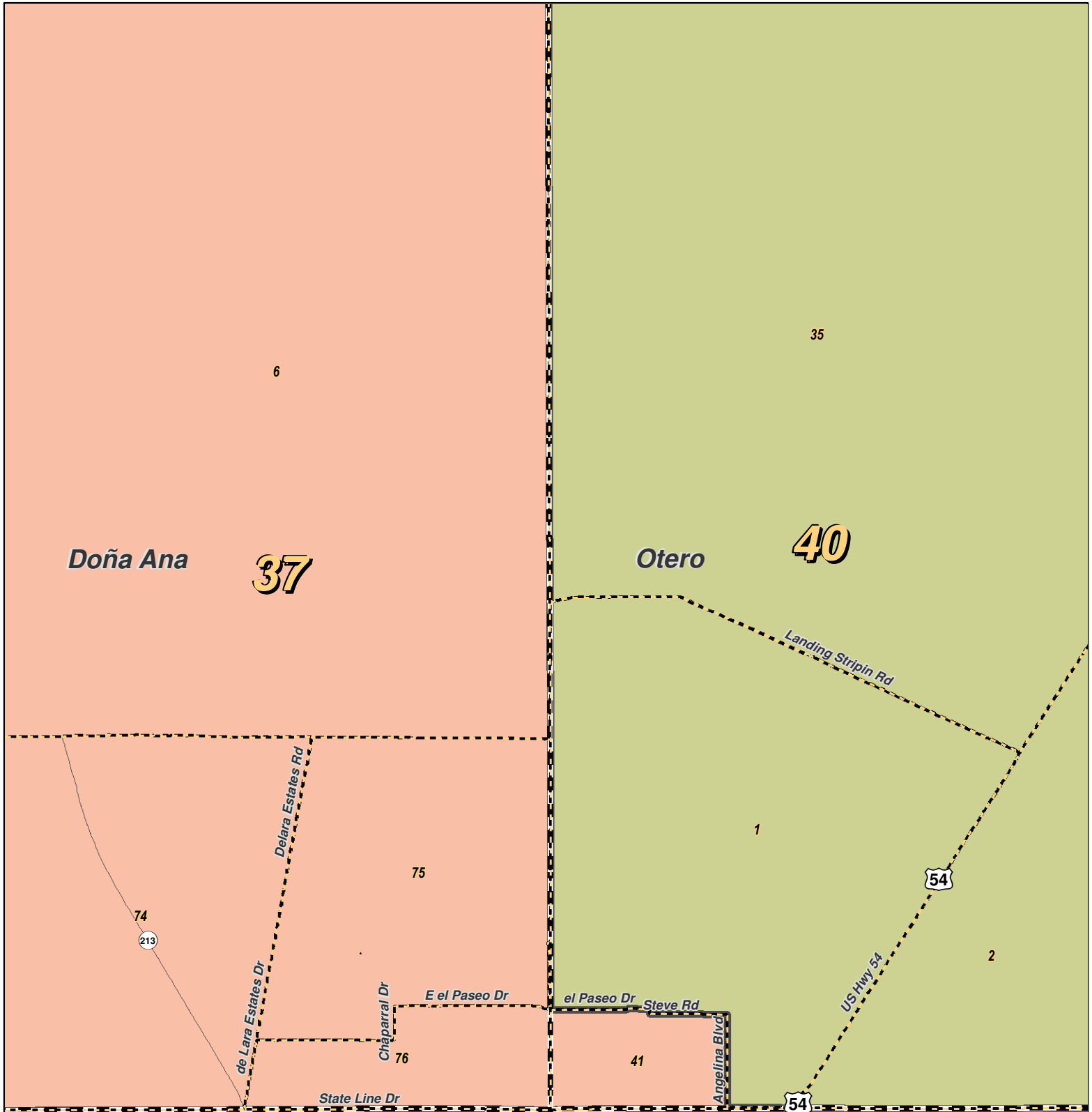
For the New Mexico
Legislative Council Service



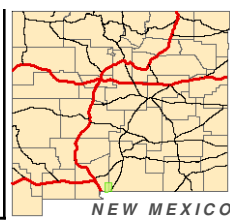
LEGEND Created: July 13, 2011

Rivers	Interstate
Counties	US Highway
	State Highway

Research & Polling, Inc. distributes this map assuming no liability for any errors, omissions, or inaccuracies in the information provided regardless of the cause in reliance upon any maps.




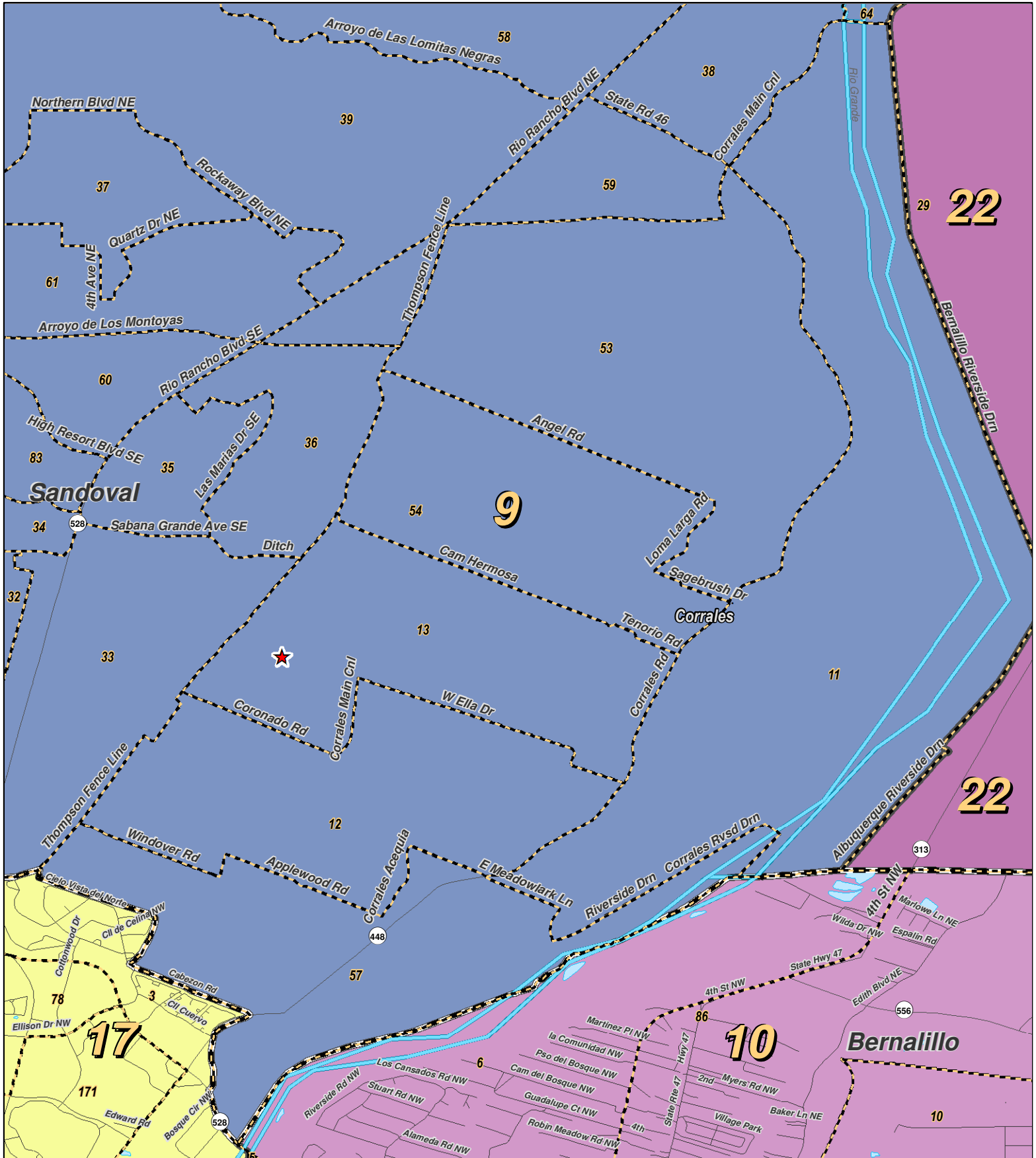
For the New Mexico
Legislative Council Service



LEGEND

Created: July 13, 2011

Research & Polling, Inc. distributes this map assuming no liability for any errors, omissions, or inaccuracies in the information provided regardless of the cause in reliance upon any maps.



For the New Mexico
Legislative Council Service

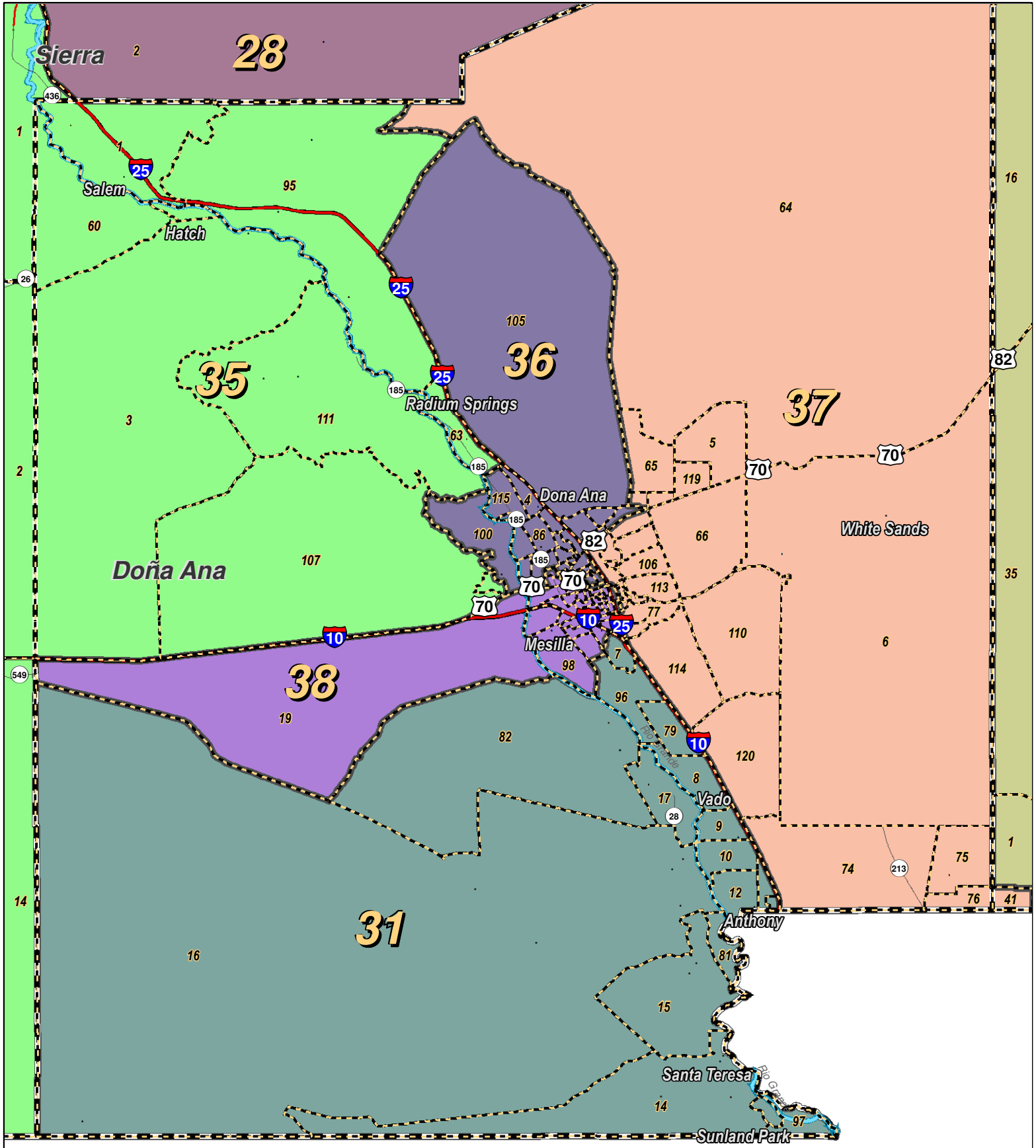


LEGEND

Created: July 13, 2011

- Rivers
- Counties
- Interstate
- US Highway
- State Highway

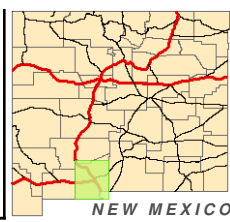
Research & Polling, Inc. distributes this map assuming no liability for any errors, omissions, or inaccuracies in the information provided regardless of the cause in reliance upon any maps.



0 3 6 9 12 Miles

Issued: July 28, 2011

For the New Mexico
Legislative Council Service


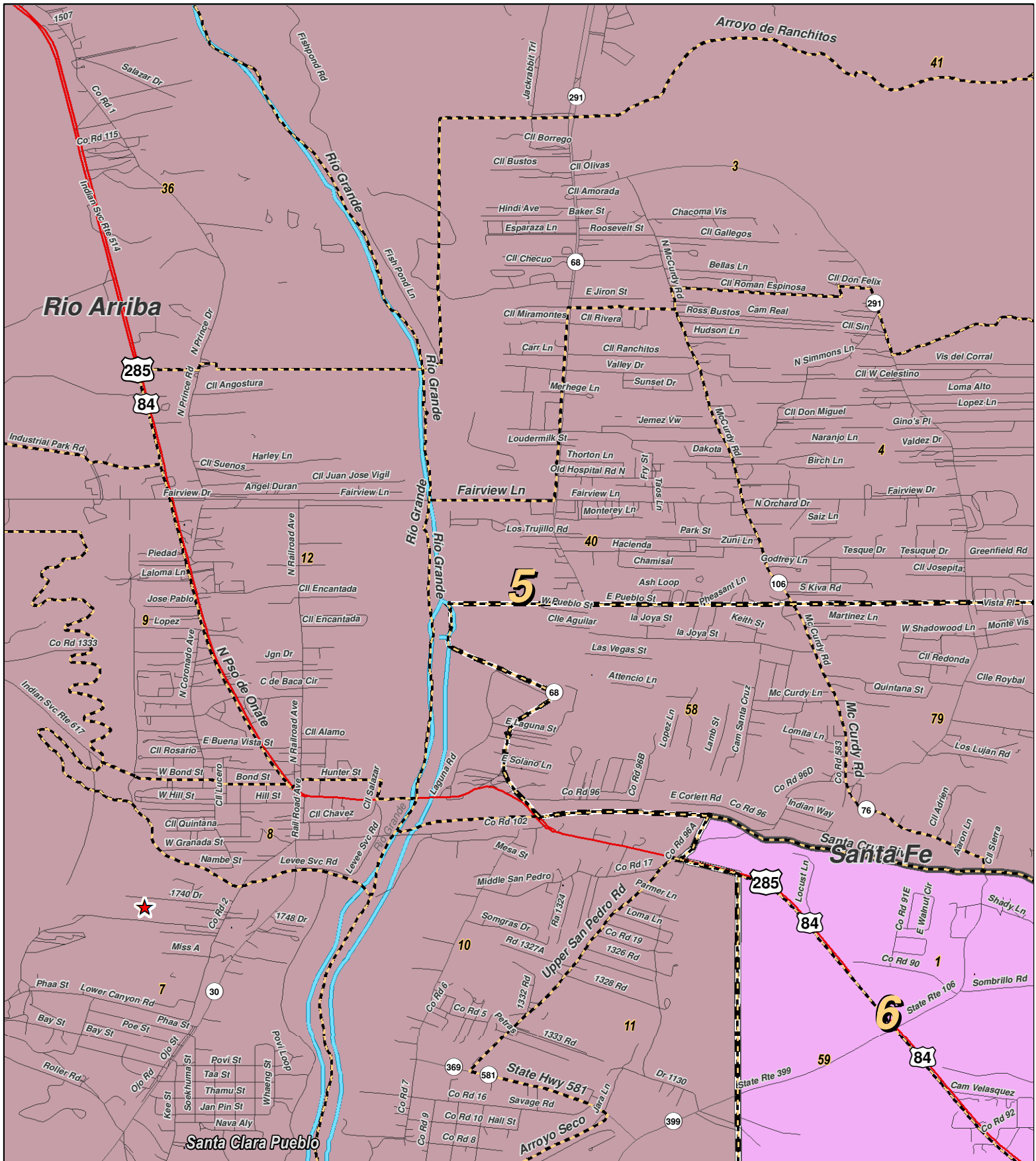


LEGEND

Created: July 27, 2011

Precincts	Rivers	Interstate
Counties	Lakes / Ponds	US Highway
		State Highway

Research & Polling, Inc. distributes this map assuming no liability for any errors, omissions, or inaccuracies in the information provided regardless of the cause in reliance upon any maps.



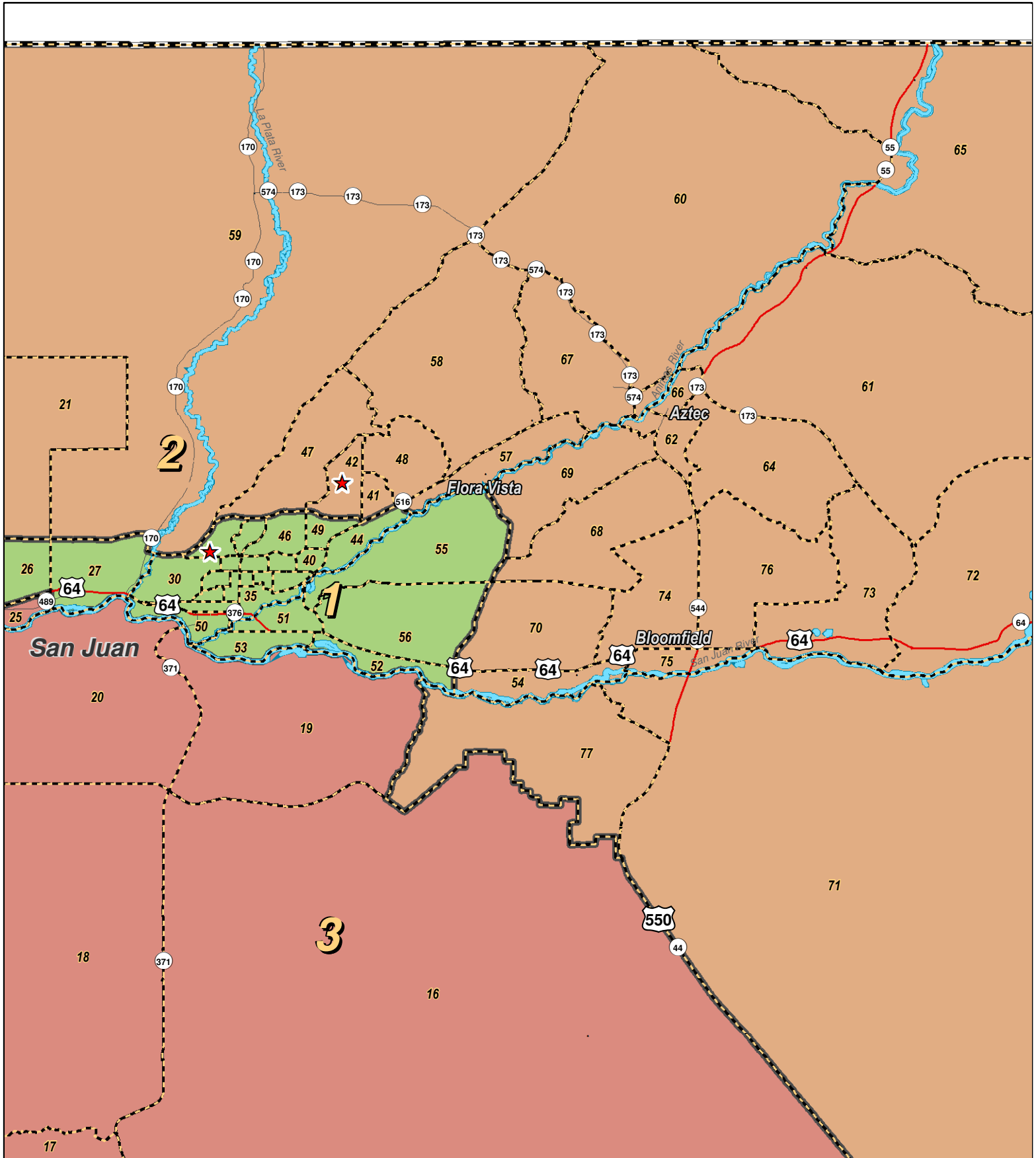
For the New Mexico
Legislative Council Service



LEGEND Created: July 13, 2011

- Rivers
- Counties
- Interstate
- US Highway
- State Highway

Research & Polling, Inc. distributes this map assuming no liability for any errors, omissions, or inaccuracies in the information provided regardless of the cause in reliance upon any maps.



0 1 2 3 4

Miles

Issued: July 28, 2011

For the New Mexico
Legislative Council Service




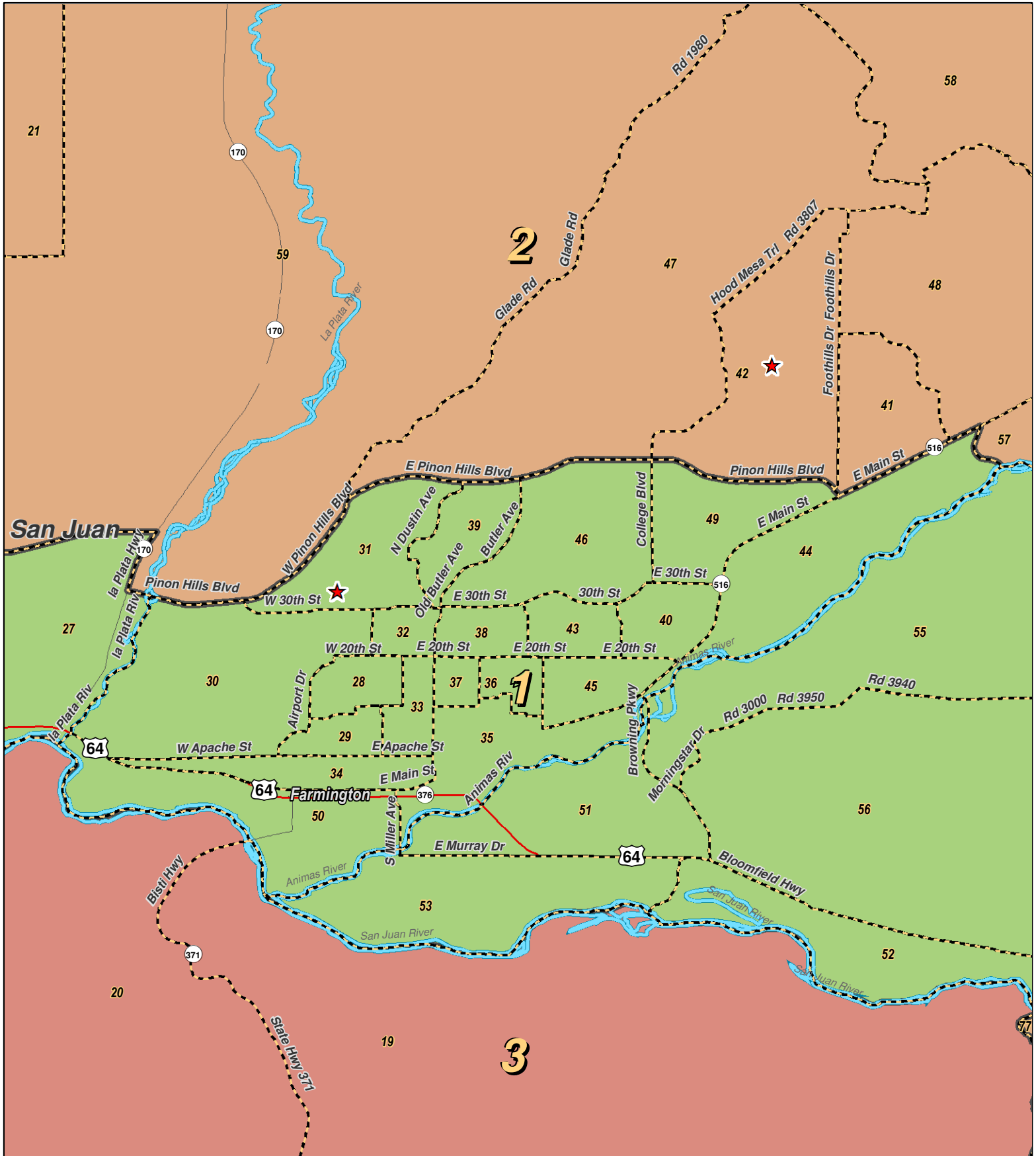
LEGEND

Created: July 27, 2011

- ★ Legislators
- ▭ Precincts
- ▭ Counties
- 🌊 Rivers
- 🌊 Lakes / Ponds
- ↔ Interstate
- ↔ US Highway
- ↔ State Highway

Research & Polling, Inc. distributes this map assuming no liability for any errors, omissions, or inaccuracies in the information provided regardless of the cause in reliance upon any maps.





For the New Mexico
Legislative Council Service

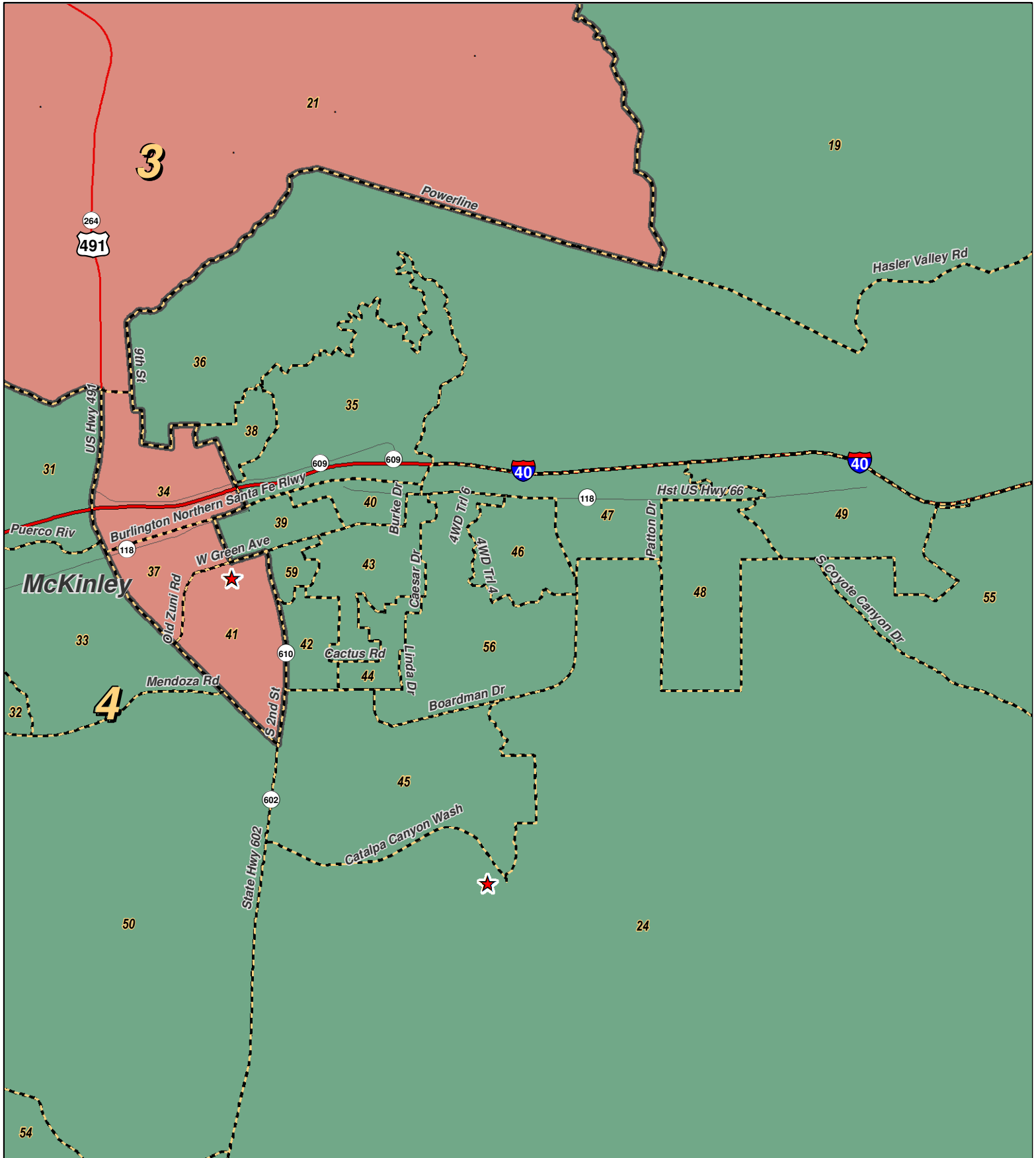


LEGEND

Created: July 13, 2011

Rivers	Interstate
Counties	US Highway
	State Highway

Research & Polling, Inc. distributes this map assuming no liability for any errors, omissions, or inaccuracies in the information provided regardless of the cause in reliance upon any maps.



0 1.5 3 Miles

RESEARCH & POLLING INC.

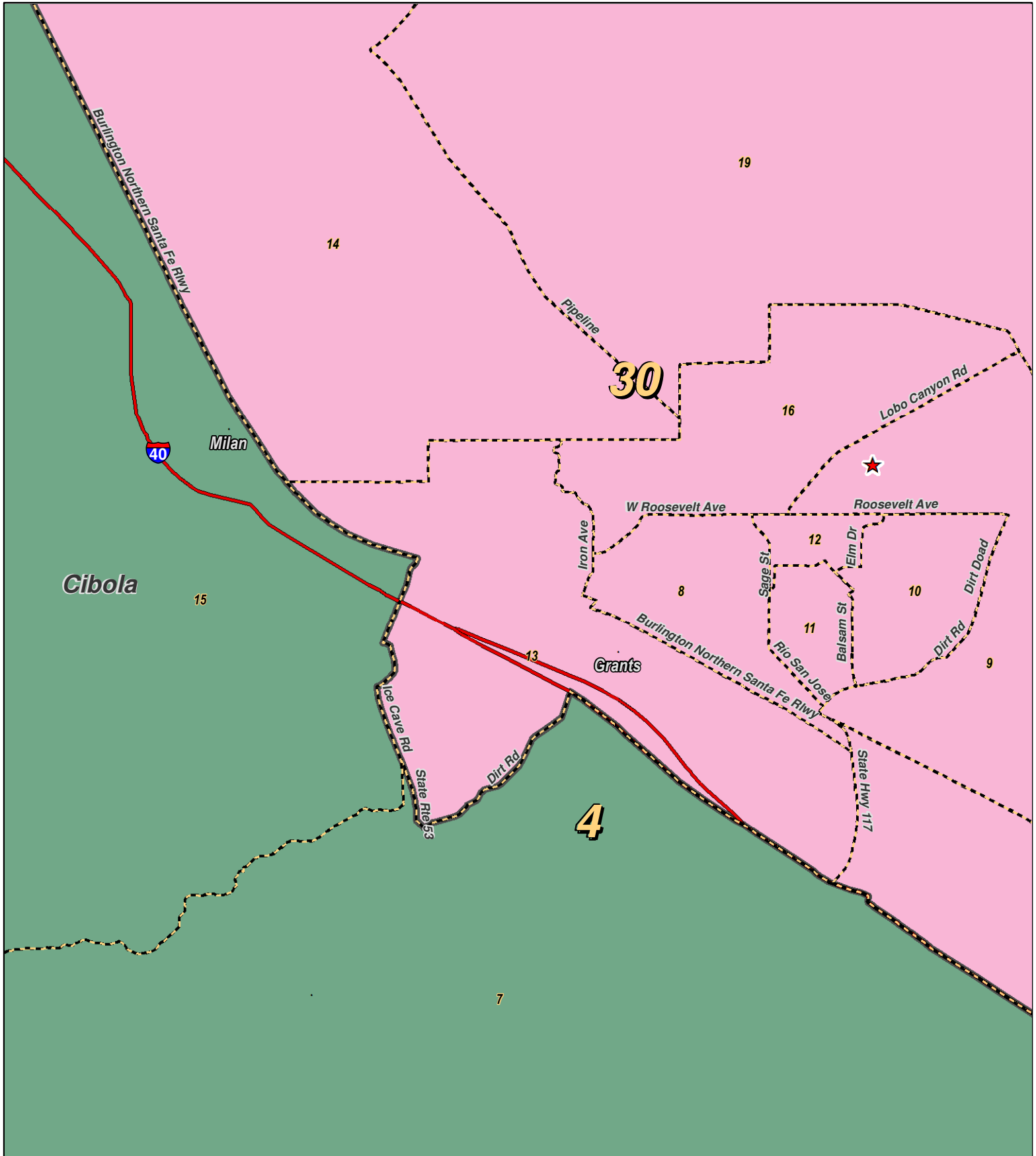
For the New Mexico Legislative Council Service



LEGEND Created: July 13, 2011

Rivers	Interstate
Counties	US Highway
	State Highway

Research & Polling, Inc. distributes this map assuming no liability for any errors, omissions, or inaccuracies in the information provided regardless of the cause in reliance upon any maps.



0 1.25 2.5 Miles

RESEARCH & POLLING INC.

For the New Mexico Legislative Council Service

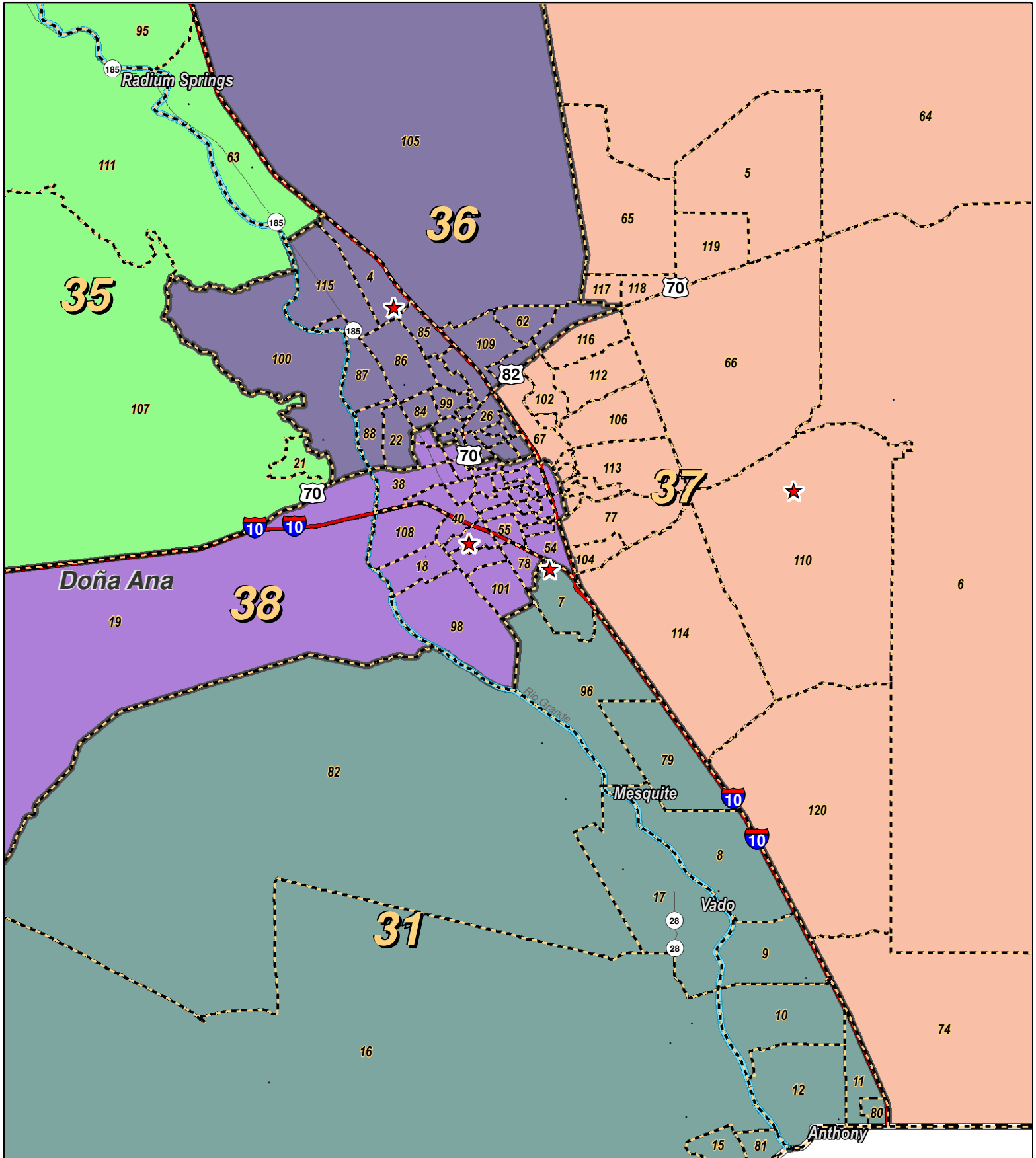


LEGEND

Created: July 13, 2011

Rivers	Interstate
Counties	US Highway
	State Highway

Research & Polling, Inc. distributes this map assuming no liability for any errors, omissions, or inaccuracies in the information provided regardless of the cause in reliance upon any maps.



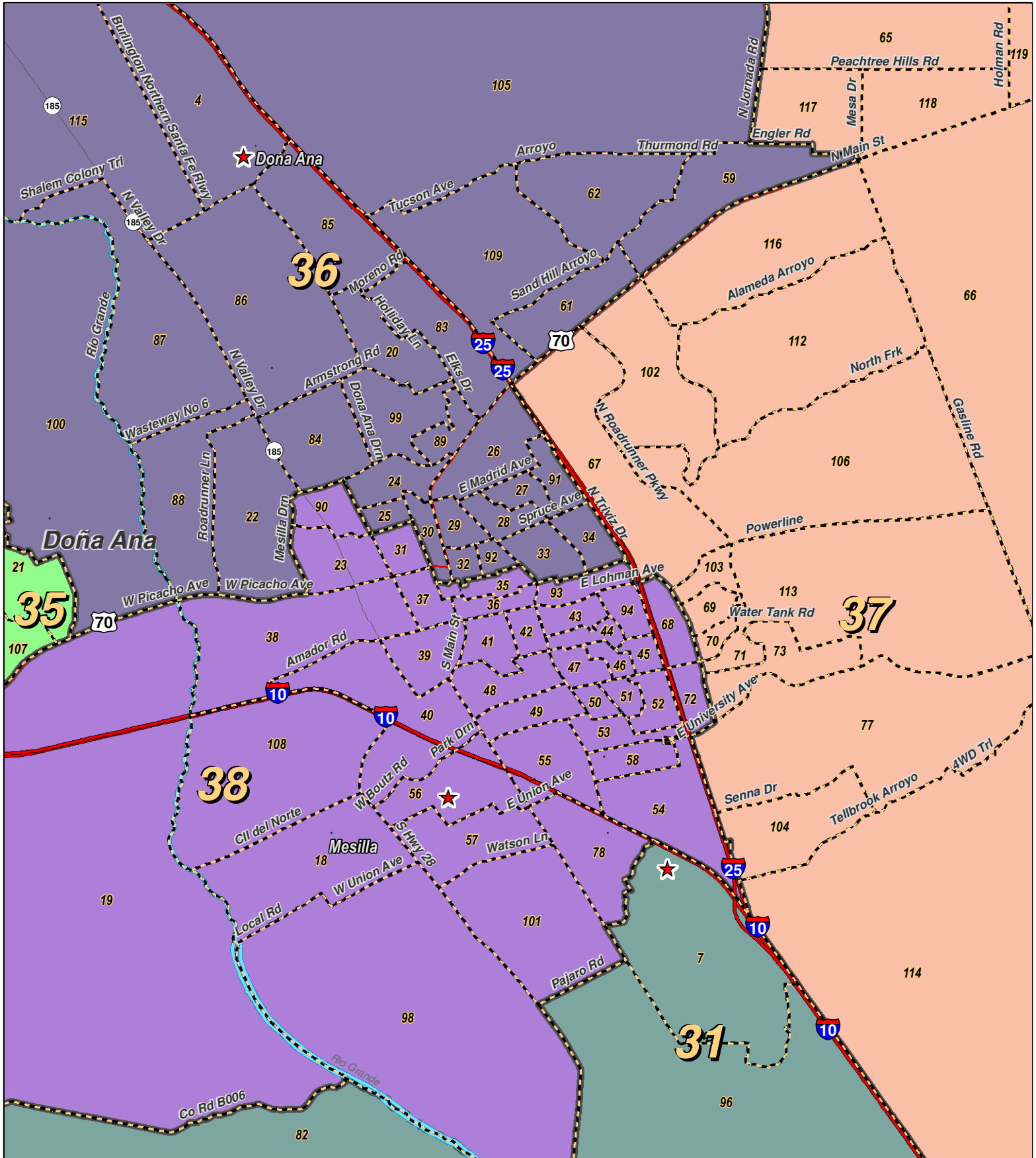
For the New Mexico
Legislative Council Service



LEGEND

Created: July 13, 2011

Research & Polling, Inc. distributes this map assuming no liability for any errors, omissions, or inaccuracies in the information provided regardless of the cause in reliance upon any maps.



0 2 4 Miles

RESEARCH & POLLING INC.


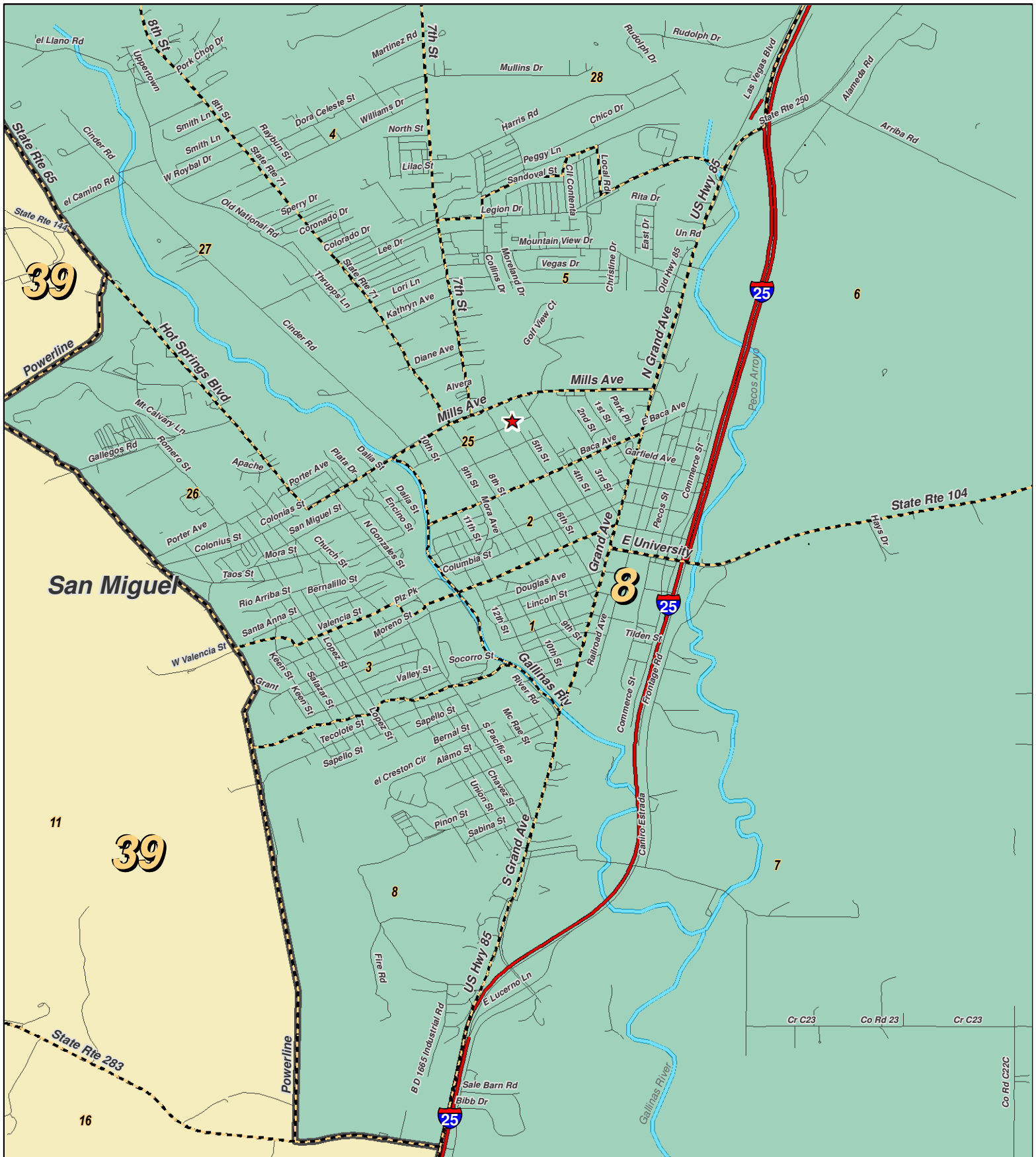
For the New Mexico Legislative Council Service



LEGEND Created: July 13, 2011

Rivers	Interstate
Counties	US Highway
	State Highway

Research & Polling, Inc. distributes this map assuming no liability for any errors, omissions, or inaccuracies in the information provided regardless of the cause in reliance upon any maps.



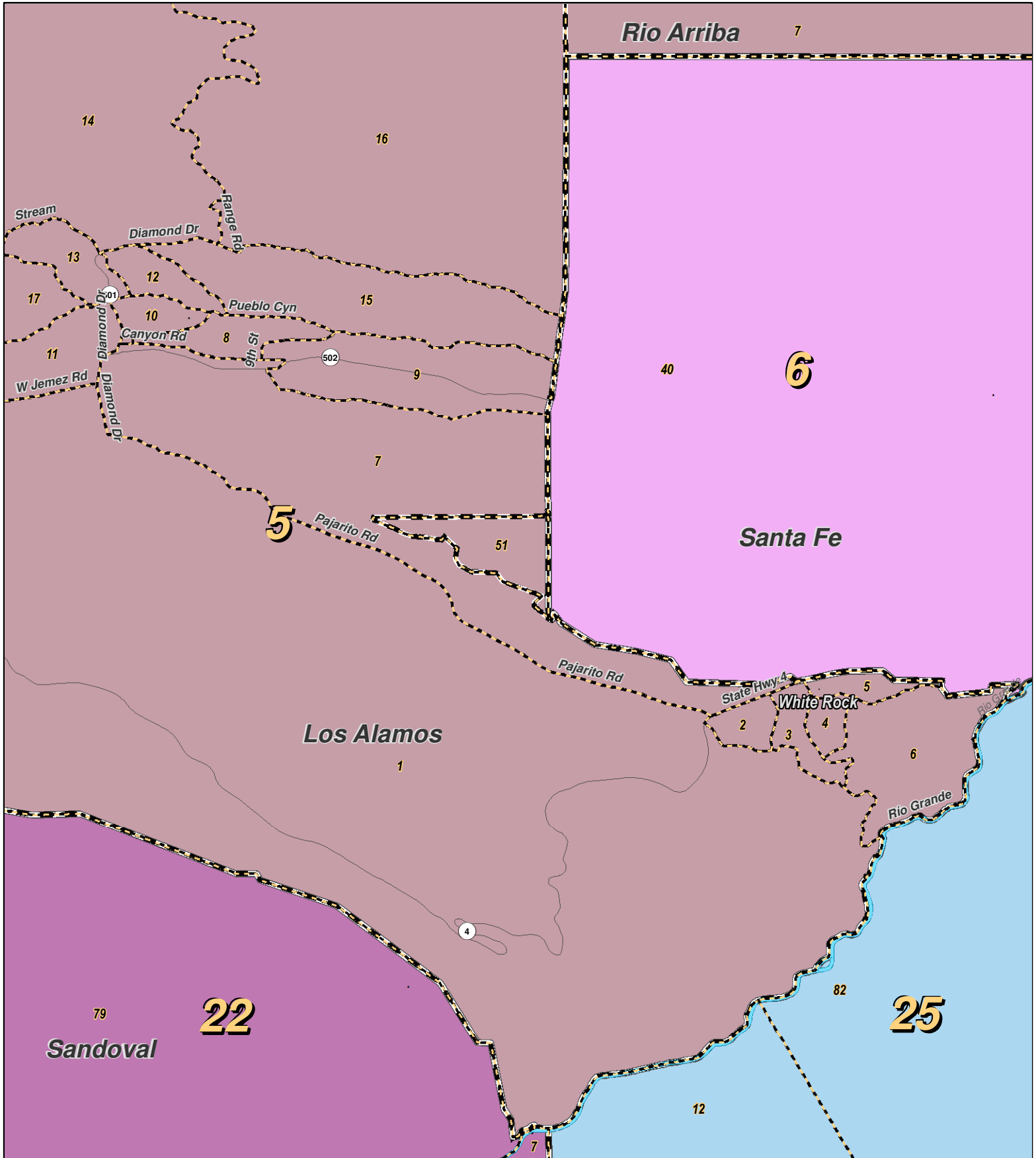
For the New Mexico
Legislative Council Service



LEGEND Created: July 13, 2011

Rivers	Interstate
Counties	US Highway
	State Highway

Research & Polling, Inc. distributes this map assuming no liability for any errors, omissions, or inaccuracies in the information provided regardless of the cause in reliance upon any maps.



0 2 4 Miles

RESEARCH & POLLING INC.

For the New Mexico
Legislative Council Service


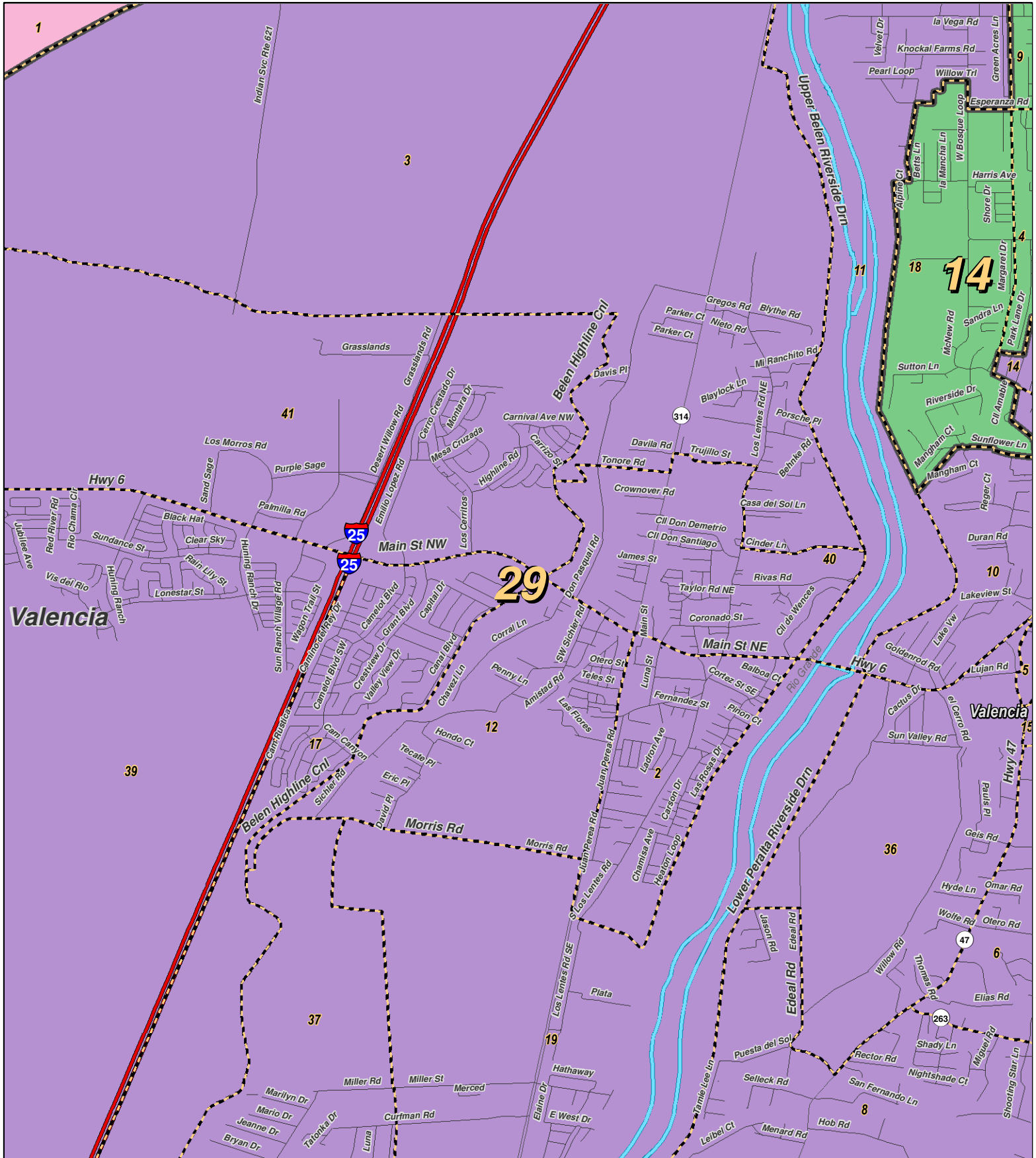


LEGEND

Created: July 13, 2011

Rivers	Interstate
Counties	US Highway
	State Highway

Research & Polling, Inc. distributes this map assuming no liability for any errors, omissions, or inaccuracies in the information provided regardless of the cause in reliance upon any maps.



For the New Mexico
Legislative Council Service

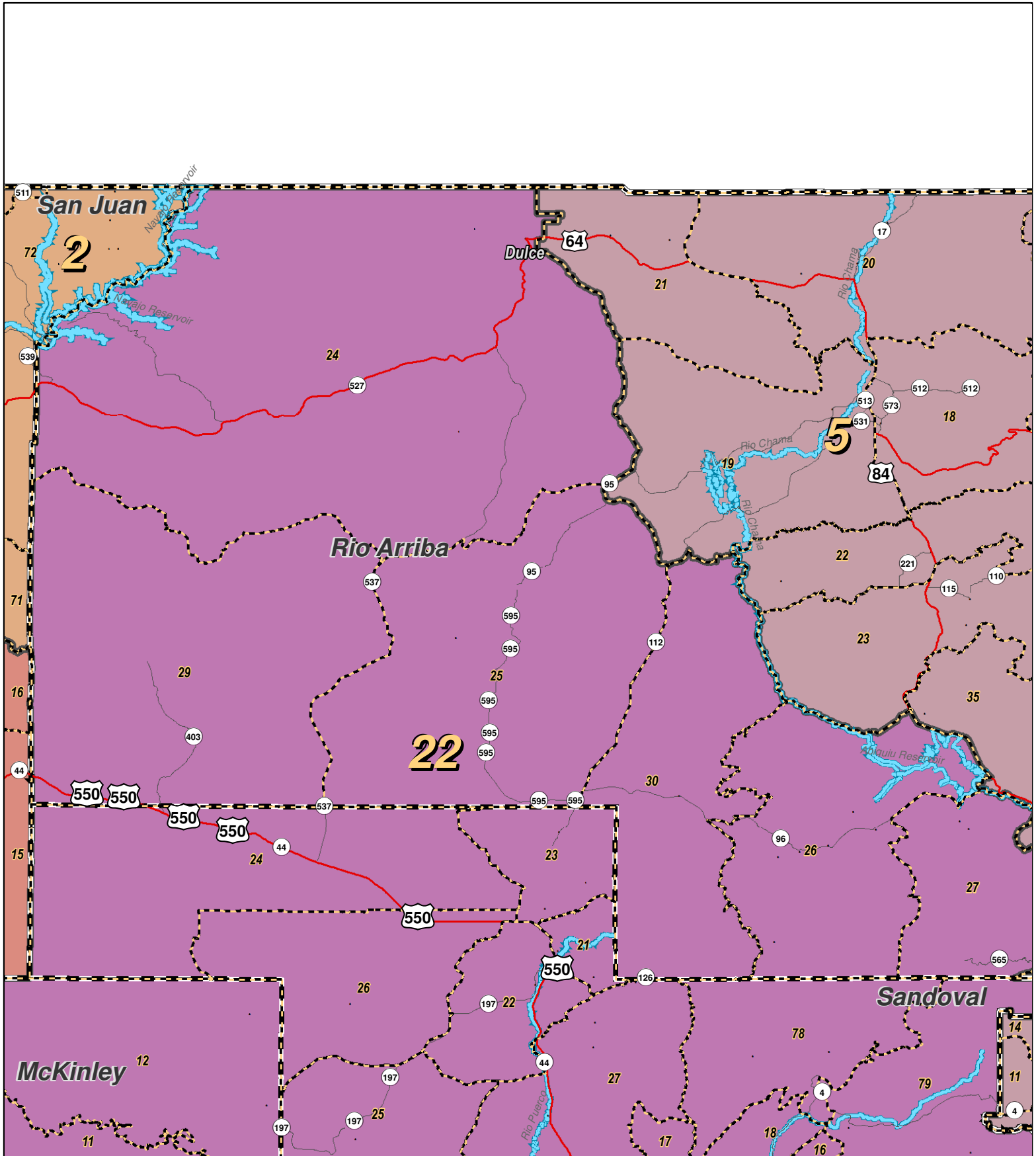


LEGEND

Created: July 13, 2011

- Rivers
- Counties
- Interstate
- US Highway
- State Highway

Research & Polling, Inc. distributes this map assuming no liability for any errors, omissions, or inaccuracies in the information provided regardless of the cause in reliance upon any maps.



0 2.5 5 10 15 20 25 30 Miles

RESEARCH & POLLING INC.

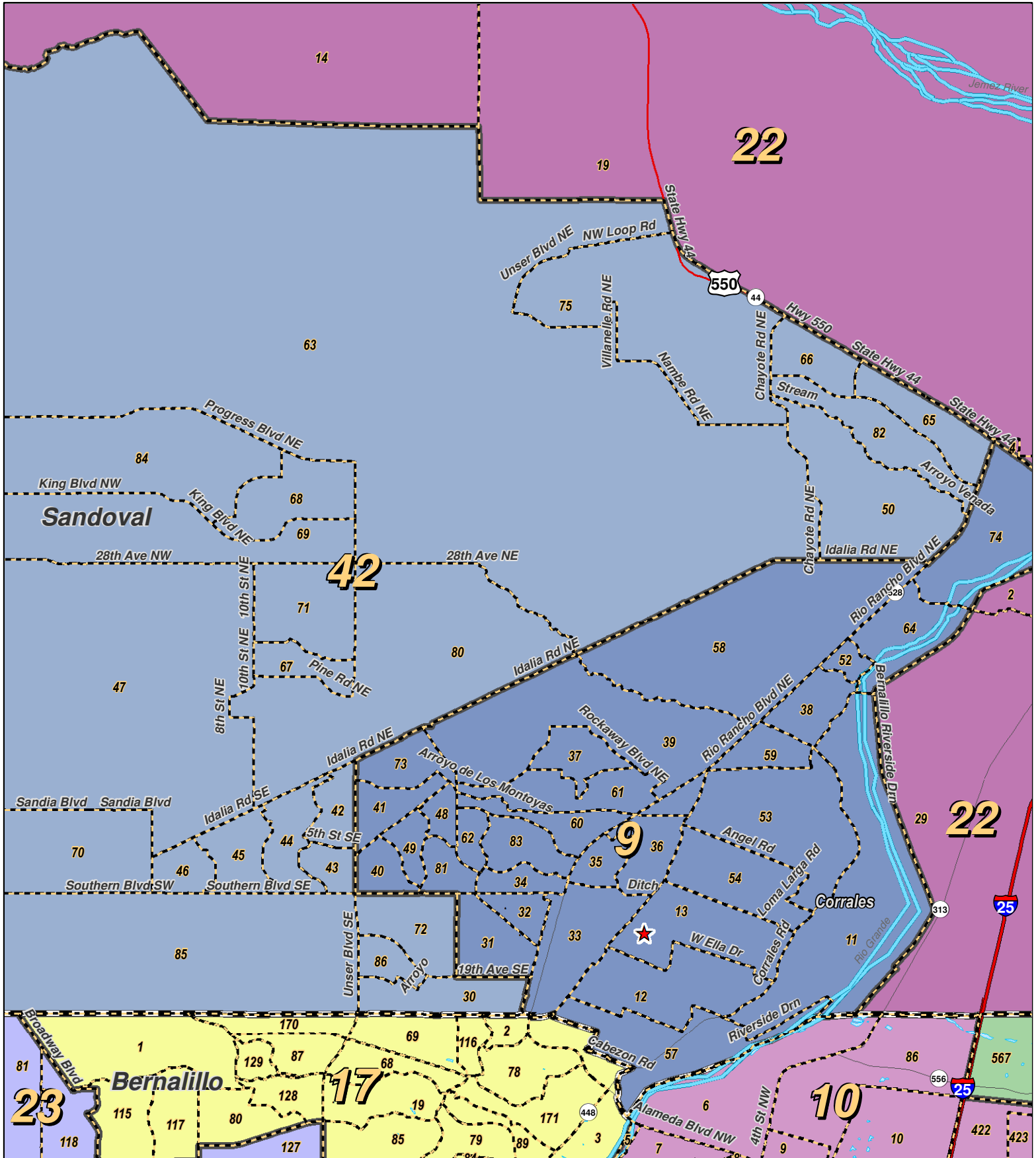
For the New Mexico Legislative Council Service



LEGEND Created: July 13, 2011

Precincts	Interstate
Rivers	US Highway
Counties	State Highway

Research & Polling, Inc. distributes this map assuming no liability for any errors, omissions, or inaccuracies in the information provided regardless of the cause in reliance upon any maps.



0 2.5 5 Miles

RESEARCH & POLLING
INC.


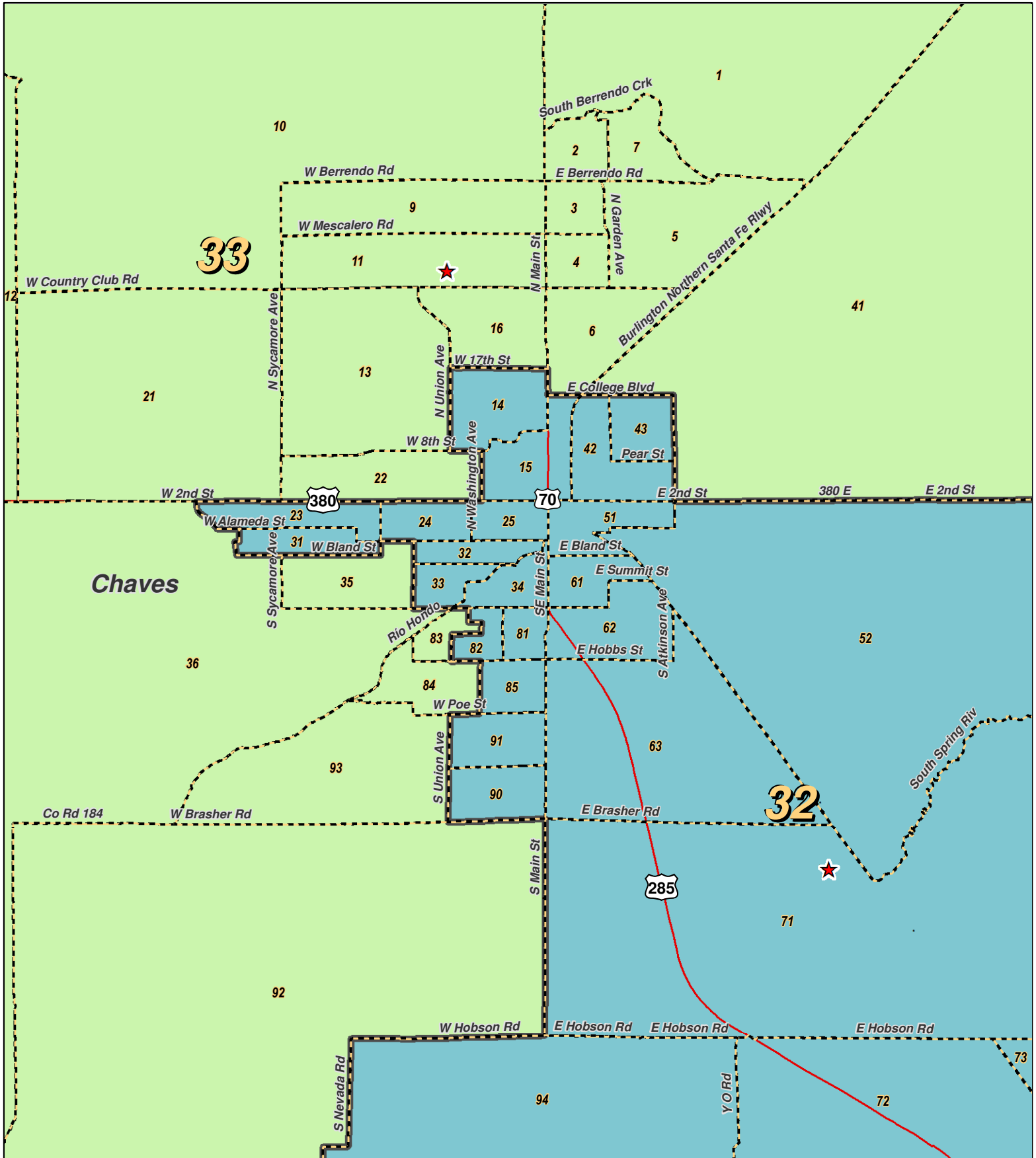
For the New Mexico
Legislative Council Service



LEGEND Created: July 13, 2011

Rivers	Interstate
Counties	US Highway
	State Highway

Research & Polling, Inc. distributes this map assuming no liability for any errors, omissions, or inaccuracies in the information provided regardless of the cause in reliance upon any maps.



For the New Mexico
Legislative Council Service

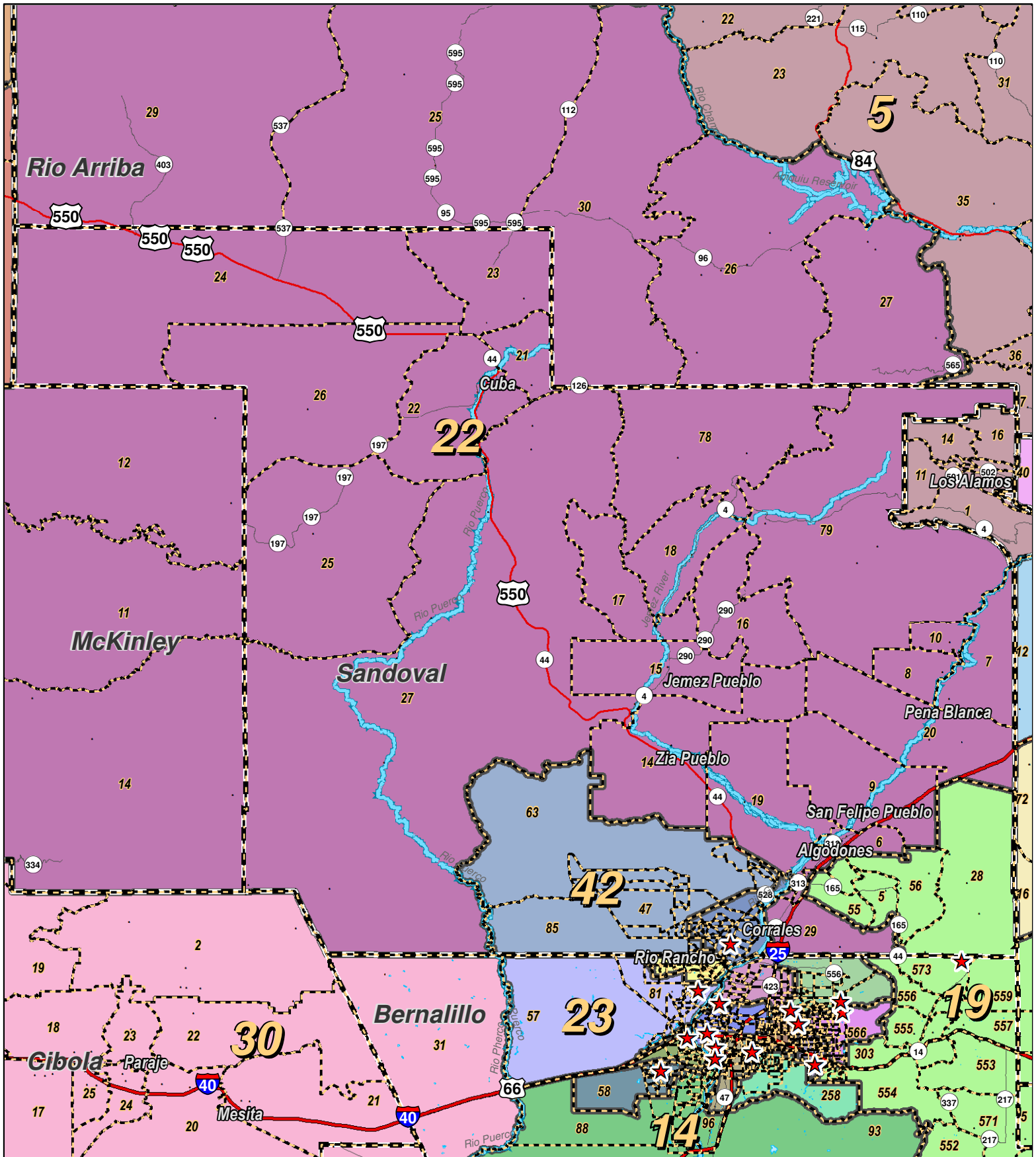


LEGEND

Created: July 13, 2011

- Rivers
- Counties
- Interstate
- US Highway
- State Highway

Research & Polling, Inc. distributes this map assuming no liability for any errors, omissions, or inaccuracies in the information provided regardless of the cause in reliance upon any maps.



0 2.5 5 10 15 20 25 30 35 Miles

RESEARCH & POLLING INC.

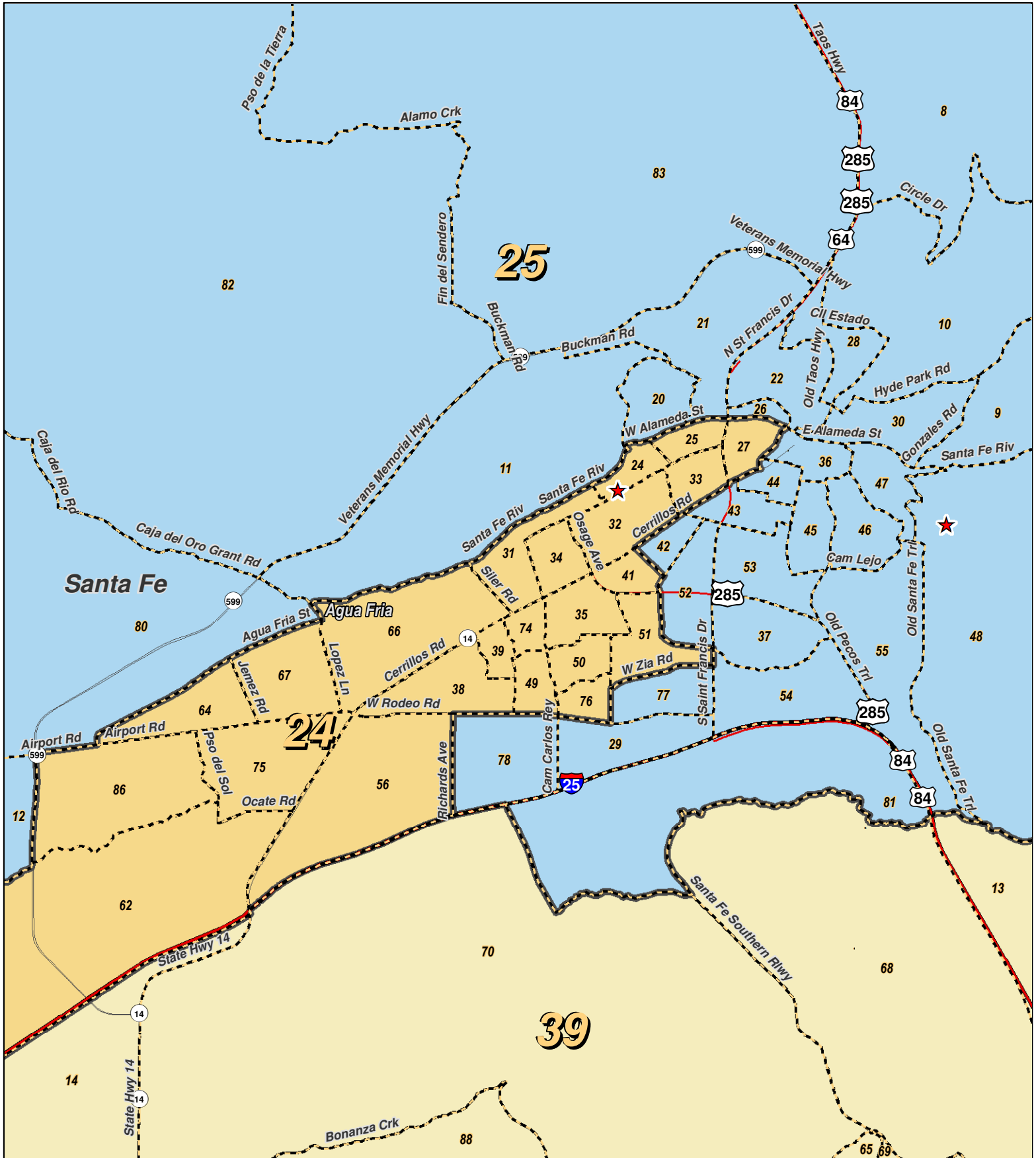
For the New Mexico Legislative Council Service



LEGEND Created: July 13, 2011

Precincts	Interstate
Rivers	US Highway
Counties	State Highway

Research & Polling, Inc. distributes this map assuming no liability for any errors, omissions, or inaccuracies in the information provided regardless of the cause in reliance upon any maps.



0 2 4 Miles

RESEARCH & POLLING INC.

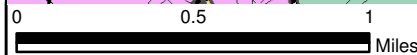
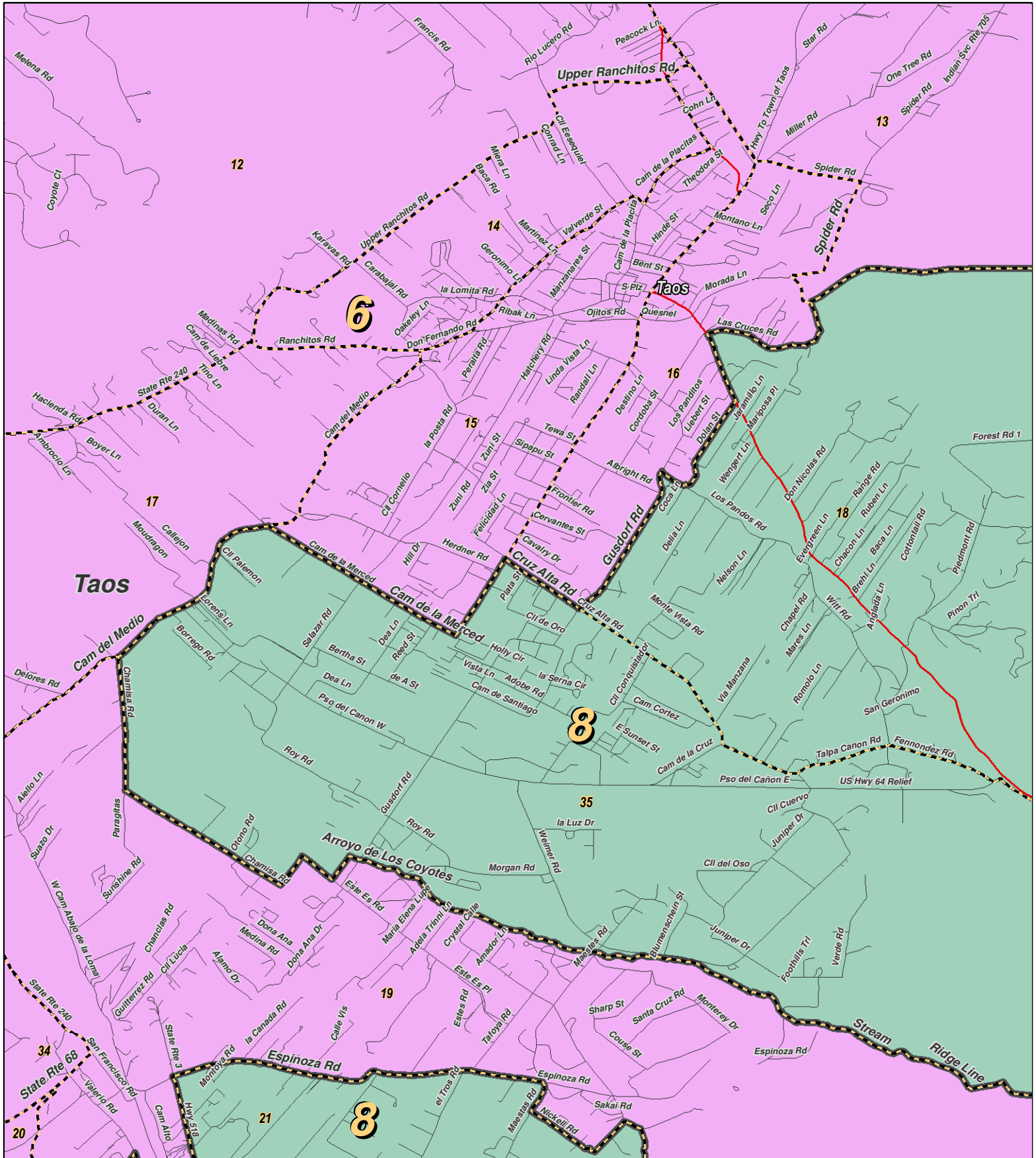
For the New Mexico Legislative Council Service



LEGEND Created: July 13, 2011

Rivers	Interstate
Counties	US Highway
	State Highway

Research & Polling, Inc. distributes this map assuming no liability for any errors, omissions, or inaccuracies in the information provided regardless of the cause in reliance upon any maps.



For the New Mexico
Legislative Council Service

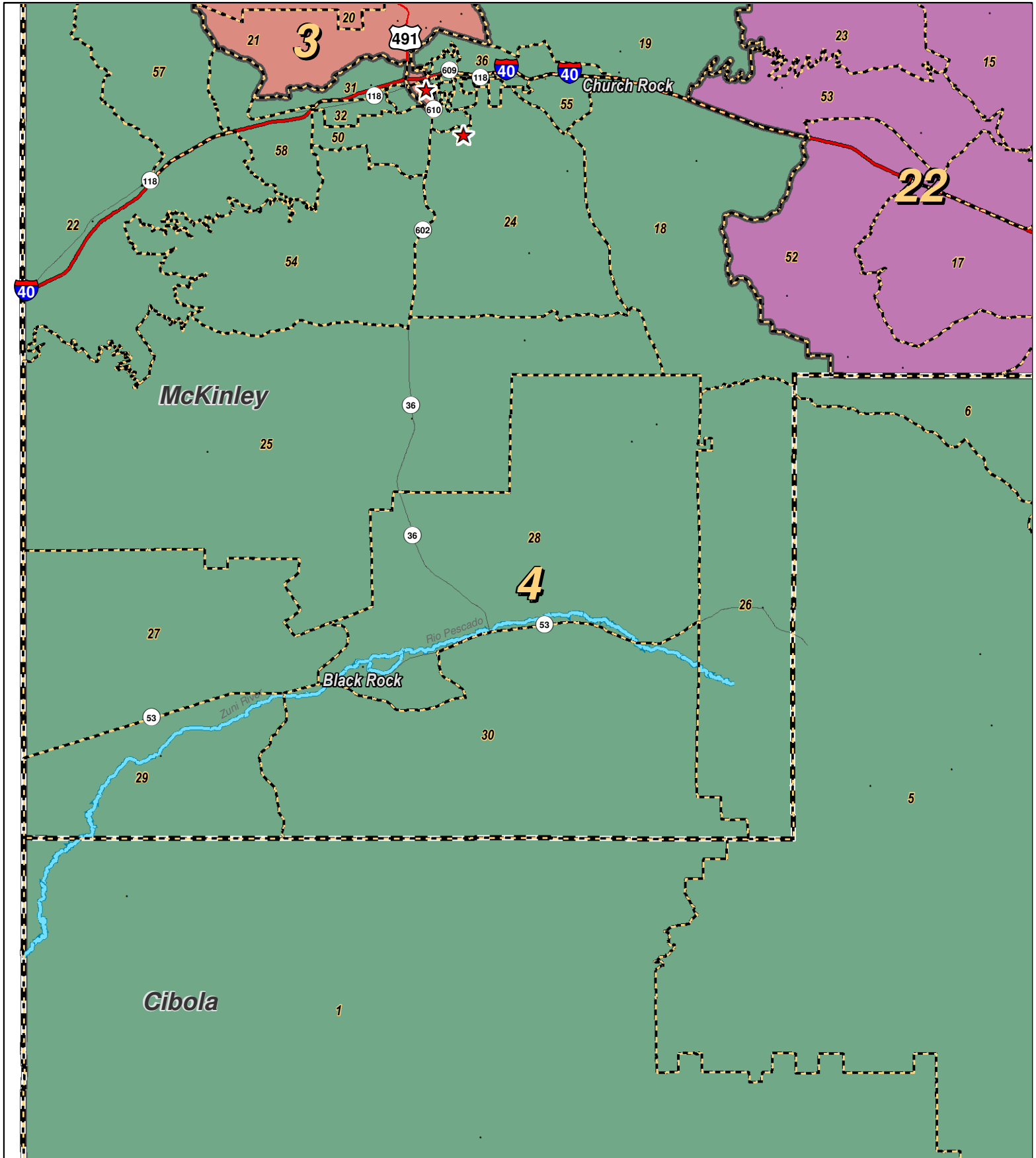


LEGEND

Created: July 13, 2011

- Rivers
- Counties
- Interstate
- US Highway
- State Highway

Research & Polling, Inc. distributes this map assuming no liability for any errors, omissions, or inaccuracies in the information provided regardless of the cause in reliance upon any maps.



For the New Mexico
Legislative Council Service



LEGEND

Created: July 13, 2011

- Precincts
- Rivers
- Counties
- Interstate
- US Highway
- State Highway

Research & Polling, Inc. distributes this map assuming no liability for any errors, omissions, or inaccuracies in the information provided regardless of the cause in reliance upon any maps.

District	Pop	Deviation	Hispanic	Non-Hispanic Origin				
				White	Native American	Black	Asian	Other Races
1	47,851	-1,177 -2.4%	11,227 23.5%	23,374 48.8%	11,483 24.0%	391 0.8%	242 0.5%	1,134 2.4%
18+	34,161		6,930 20.3%	18,546 54.3%	7,642 22.4%	293 0.9%	196 0.6%	554 1.6%
2	47,780	-1,248 -2.5%	12,157 25.4%	29,092 60.9%	5,300 11.1%	183 0.4%	148 0.3%	900 1.9%
18+	34,437		7,574 22.0%	22,619 65.7%	3,517 10.2%	117 0.3%	118 0.3%	492 1.4%
3	47,556	-1,472 -3.0%	3,580 7.5%	3,334 7.0%	39,585 83.2%	80 0.2%	125 0.3%	852 1.8%
18+	32,733		2,224 6.8%	2,709 8.3%	27,280 83.3%	67 0.2%	110 0.3%	343 1.0%
4	48,895	-133 -0.3%	9,982 20.4%	8,060 16.5%	29,090 59.5%	282 0.6%	481 1.0%	1,000 2.0%
18+	34,471		6,884 20.0%	6,726 19.5%	19,794 57.4%	219 0.6%	366 1.1%	482 1.4%
5	50,238	1,210 2.5%	27,467 54.7%	17,754 35.3%	2,864 5.7%	186 0.4%	1,221 2.4%	746 1.5%
18+	37,862		19,797 52.3%	14,484 38.3%	2,081 5.5%	146 0.4%	894 2.4%	460 1.2%
6	46,934	-2,094 -4.3%	29,610 63.1%	13,230 28.2%	3,143 6.7%	115 0.2%	194 0.4%	642 1.4%
18+	36,674		21,965 59.9%	11,713 31.9%	2,261 6.2%	97 0.3%	169 0.5%	469 1.3%
7	47,522	-1,506 -3.1%	15,888 33.4%	28,080 59.1%	324 0.7%	1,719 3.6%	560 1.2%	951 2.0%
18+	35,615		10,648 29.9%	22,497 63.2%	259 0.7%	1,242 3.5%	456 1.3%	513 1.4%
8	48,079	-949 -1.9%	32,383 67.4%	13,902 28.9%	523 1.1%	426 0.9%	317 0.7%	528 1.1%
18+	37,864		24,308 64.2%	12,063 31.9%	426 1.1%	402 1.1%	272 0.7%	393 1.0%
9	47,764	-1,264 -2.6%	14,971 31.3%	29,009 60.7%	1,029 2.2%	983 2.1%	694 1.5%	1,078 2.3%
18+	37,253		10,317 27.7%	24,203 65.0%	787 2.1%	771 2.1%	565 1.5%	610 1.6%
10	47,425	-1,603 -3.3%	18,376 38.7%	24,480 51.6%	1,338 2.8%	629 1.3%	1,743 3.7%	859 1.8%
18+	37,055		13,291 35.9%	20,464 55.2%	979 2.6%	495 1.3%	1,287 3.5%	539 1.5%
11	50,445	1,417 2.9%	40,528 80.3%	6,237 12.4%	1,385 2.7%	1,219 2.4%	394 0.8%	682 1.4%
18+	32,371		24,849 76.8%	4,965 15.3%	959 3.0%	904 2.8%	318 1.0%	376 1.2%
12	47,670	-1,358 -2.8%	23,437 49.2%	18,339 38.5%	2,013 4.2%	1,587 3.3%	1,217 2.6%	1,077 2.3%
18+	39,474		17,688 44.8%	16,807 42.6%	1,693 4.3%	1,368 3.5%	1,089 2.8%	829 2.1%

District	Pop	Deviation	Hispanic	Non-Hispanic Origin				
				White	Native American	Black	Asian	Other Races
13	47,732	-1,296 -2.6%	27,702 58.0%	15,821 33.1%	2,287 4.8%	787 1.6%	332 0.7%	803 1.7%
18+	37,007		20,002 54.0%	13,927 37.6%	1,653 4.5%	612 1.7%	286 0.8%	527 1.4%
14	51,020	1,992 4.1%	36,610 71.8%	9,479 18.6%	3,693 7.2%	630 1.2%	116 0.2%	492 1.0%
18+	37,687		25,622 68.0%	8,264 21.9%	2,831 7.5%	564 1.5%	88 0.2%	318 0.8%
15	47,062	-1,966 -4.0%	16,004 34.0%	25,270 53.7%	2,171 4.6%	1,298 2.8%	1,247 2.6%	1,072 2.3%
18+	38,547		11,991 31.1%	22,164 57.5%	1,623 4.2%	1,055 2.7%	1,019 2.6%	695 1.8%
16	47,315	-1,713 -3.5%	22,725 48.0%	17,592 37.2%	2,644 5.6%	2,016 4.3%	1,099 2.3%	1,239 2.6%
18+	35,823		15,302 42.7%	15,298 42.7%	1,950 5.4%	1,573 4.4%	943 2.6%	757 2.1%
17	50,005	977 2.0%	21,100 42.2%	23,217 46.4%	1,771 3.5%	1,566 3.1%	1,028 2.1%	1,323 2.6%
18+	35,645		13,583 38.1%	18,131 50.9%	1,277 3.6%	1,140 3.2%	804 2.3%	710 2.0%
18	49,524	496 1.0%	19,440 39.3%	23,691 47.8%	1,882 3.8%	1,555 3.1%	1,768 3.6%	1,188 2.4%
18+	38,439		13,481 35.1%	20,317 52.9%	1,332 3.5%	1,191 3.1%	1,373 3.6%	745 1.9%
19	47,267	-1,761 -3.6%	11,954 25.3%	31,948 67.6%	952 2.0%	733 1.6%	812 1.7%	868 1.8%
18+	37,663		8,212 21.8%	27,111 72.0%	679 1.8%	516 1.4%	599 1.6%	546 1.4%
20	49,238	210 0.4%	12,989 26.4%	30,651 62.3%	1,534 3.1%	1,343 2.7%	1,473 3.0%	1,248 2.5%
18+	39,431		9,148 23.2%	26,221 66.5%	1,119 2.8%	1,053 2.7%	1,167 3.0%	723 1.8%
21	48,651	-377 -0.8%	9,351 19.2%	34,714 71.4%	713 1.5%	726 1.5%	2,112 4.3%	1,035 2.1%
18+	38,787		6,606 17.0%	28,883 74.5%	537 1.4%	578 1.5%	1,601 4.1%	582 1.5%
22	49,266	238 0.5%	10,990 22.3%	5,555 11.3%	31,962 64.9%	128 0.3%	80 0.2%	551 1.1%
18+	34,549		7,839 22.7%	4,764 13.8%	21,517 62.3%	101 0.3%	73 0.2%	255 0.7%
23	48,998	-30 -0.1%	23,936 48.9%	19,845 40.5%	1,906 3.9%	1,299 2.7%	950 1.9%	1,062 2.2%
18+	36,348		16,423 45.2%	16,104 44.3%	1,440 4.0%	1,004 2.8%	755 2.1%	622 1.7%
24	48,310	-718 -1.5%	33,112 68.5%	12,998 26.9%	692 1.4%	311 0.6%	528 1.1%	669 1.4%
18+	36,053		22,940 63.6%	11,440 31.7%	532 1.5%	269 0.7%	416 1.2%	456 1.3%

District	Pop	Deviation	Hispanic	Non-Hispanic Origin				
				White	Native American	Black	Asian	Other Races
25	47,065	-1,963 -4.0%	18,167 38.6%	26,839 57.0%	466 1.0%	304 0.6%	601 1.3%	688 1.5%
18+	39,494		13,588 34.4%	24,292 61.5%	374 0.9%	250 0.6%	511 1.3%	479 1.2%
26	49,419	391 0.8%	38,045 77.0%	7,592 15.4%	1,474 3.0%	1,039 2.1%	477 1.0%	792 1.6%
18+	34,799		25,860 74.3%	6,284 18.1%	1,030 3.0%	798 2.3%	359 1.0%	468 1.3%
27	50,998	1,970 4.0%	26,144 51.3%	21,664 42.5%	375 0.7%	1,763 3.5%	328 0.6%	724 1.4%
18+	36,102		16,419 45.5%	17,401 48.2%	282 0.8%	1,280 3.5%	290 0.8%	430 1.2%
28	50,113	1,085 2.2%	19,610 39.1%	28,229 56.3%	792 1.6%	354 0.7%	351 0.7%	777 1.6%
18+	40,247		13,963 34.7%	24,565 61.0%	570 1.4%	273 0.7%	295 0.7%	581 1.4%
29	47,784	-1,244 -2.5%	28,978 60.6%	16,517 34.6%	940 2.0%	534 1.1%	222 0.5%	593 1.2%
18+	34,678		19,437 56.0%	13,551 39.1%	715 2.1%	426 1.2%	185 0.5%	364 1.0%
30	49,515	487 1.0%	22,559 45.6%	13,955 28.2%	11,672 23.6%	494 1.0%	186 0.4%	649 1.3%
18+	36,535		15,858 43.4%	11,712 32.1%	8,017 21.9%	411 1.1%	140 0.4%	397 1.1%
31	50,431	1,403 2.9%	45,068 89.4%	4,941 9.8%	70 0.1%	131 0.3%	61 0.1%	160 0.3%
18+	34,266		29,763 86.9%	4,185 12.2%	54 0.2%	106 0.3%	51 0.1%	107 0.3%
32	50,267	1,239 2.5%	28,457 56.6%	16,583 33.0%	3,578 7.1%	819 1.6%	193 0.4%	637 1.3%
18+	35,441		18,315 51.7%	13,530 38.2%	2,380 6.7%	641 1.8%	151 0.4%	424 1.2%
33	50,101	1,073 2.2%	16,685 33.3%	31,560 63.0%	565 1.1%	393 0.8%	287 0.6%	611 1.2%
18+	38,810		10,933 28.2%	26,588 68.5%	397 1.0%	287 0.7%	224 0.6%	381 1.0%
34	50,876	1,848 3.8%	22,288 43.8%	26,656 52.4%	420 0.8%	583 1.1%	316 0.6%	613 1.2%
18+	37,681		14,828 39.4%	21,448 56.9%	327 0.9%	456 1.2%	246 0.7%	376 1.0%
35	48,961	-67 -0.1%	30,370 62.0%	17,415 35.6%	267 0.5%	274 0.6%	197 0.4%	438 0.9%
18+	36,129		20,247 56.0%	14,979 41.5%	216 0.6%	220 0.6%	167 0.5%	300 0.8%
36	50,506	1,478 3.0%	30,910 61.2%	17,660 35.0%	349 0.7%	692 1.4%	277 0.5%	618 1.2%
18+	36,901		20,702 56.1%	14,765 40.0%	252 0.7%	547 1.5%	229 0.6%	406 1.1%

District	Pop	Deviation	Hispanic	Non-Hispanic Origin				
				White	Native American	Black	Asian	Other Races
37	51,191	2,163 4.4%	27,632 54.0%	20,689 40.4%	340 0.7%	965 1.9%	808 1.6%	757 1.5%
18+	37,674		17,976 47.7%	17,566 46.6%	270 0.7%	738 2.0%	629 1.7%	495 1.3%
38	50,952	1,924 3.9%	30,950 60.7%	16,628 32.6%	733 1.4%	1,016 2.0%	839 1.6%	786 1.5%
18+	39,673		22,141 55.8%	14,750 37.2%	612 1.5%	829 2.1%	758 1.9%	583 1.5%
39	47,664	-1,364 -2.8%	21,060 44.2%	24,290 51.0%	745 1.6%	435 0.9%	382 0.8%	752 1.6%
18+	37,776		15,202 40.2%	20,815 55.1%	632 1.7%	352 0.9%	290 0.8%	485 1.3%
40	50,743	1,715 3.5%	15,991 31.5%	30,254 59.6%	478 0.9%	1,968 3.9%	681 1.3%	1,371 2.7%
18+	38,807		10,602 27.3%	25,013 64.5%	373 1.0%	1,507 3.9%	553 1.4%	759 2.0%
41	48,967	-61 -0.1%	24,062 49.1%	21,641 44.2%	359 0.7%	2,146 4.4%	251 0.5%	508 1.0%
18+	34,743		15,097 43.5%	17,296 49.8%	295 0.8%	1,590 4.6%	205 0.6%	260 0.7%
42	51,079	2,051 4.2%	20,908 40.9%	25,025 49.0%	1,461 2.9%	1,360 2.7%	967 1.9%	1,358 2.7%
18+	34,802		12,771 36.7%	18,688 53.7%	998 2.9%	965 2.8%	709 2.0%	671 1.9%
Totals	2,059,179	Ideal: 49,028	953,403 46.3%	833,810 40.5%	175,368 8.5%	35,462 1.7%	26,305 1.3%	34,831 2.7%
18+	1,540,507		651,326 42.3%	697,848 45.3%	121,962 7.9%	27,453 1.8%	20,956 1.4%	20,962 1.9%

District Profile

District	Total Population	Deviation		Adult Hispanic	Adult Non-Hispanic			Performance Measure		Registered Voters				
					White	Native American	Black	Dem	Rep	Total	% Dem	% Rep	% DTS	% Other
1	47,851	-1,177	-2.4%	20.3%	54.3%	22.4%	0.9%	29.8%	70.2%	23,113	29.1%	51.4%	16.6%	2.8%
2	47,780	-1,248	-2.5%	22.0%	65.7%	10.2%	0.3%	26.3%	73.7%	24,624	26.6%	54.3%	16.2%	2.8%
3	47,556	-1,472	-3.0%	6.8%	8.3%	83.3%	0.2%	66.9%	33.1%	24,665	59.6%	21.4%	17.3%	1.7%
4	48,895	-133	-0.3%	20.0%	19.5%	57.4%	0.6%	64.8%	35.2%	24,604	61.6%	19.4%	16.8%	2.1%
5	50,238	1,210	2.5%	52.3%	38.3%	5.5%	0.4%	59.9%	40.1%	32,544	62.5%	22.4%	13.0%	2.2%
6	46,934	-2,094	-4.3%	59.9%	31.9%	6.2%	0.3%	77.0%	23.0%	30,391	72.4%	12.6%	12.1%	2.9%
7	47,522	-1,506	-3.1%	29.9%	63.2%	0.7%	3.5%	31.8%	68.2%	24,280	39.0%	47.5%	12.7%	0.9%
8	48,079	-949	-1.9%	64.2%	31.9%	1.1%	1.1%	67.8%	32.2%	36,512	70.1%	18.1%	10.6%	2.0%
9	47,764	-1,264	-2.6%	27.7%	65.0%	2.1%	2.1%	44.3%	55.7%	32,691	39.7%	41.5%	14.7%	4.2%
10	47,425	-1,603	-3.3%	35.9%	55.2%	2.6%	1.3%	48.6%	51.4%	31,532	43.9%	38.5%	14.4%	3.2%
11	50,445	1,417	2.9%	76.8%	15.3%	3.0%	2.8%	64.7%	35.3%	17,046	54.0%	20.5%	22.4%	3.2%
12	47,670	-1,358	-2.8%	44.8%	42.6%	4.3%	3.5%	77.6%	22.4%	32,483	58.4%	15.3%	20.6%	5.7%
13	47,732	-1,296	-2.6%	54.0%	37.6%	4.5%	1.7%	67.0%	33.0%	30,024	57.6%	22.1%	16.5%	3.8%
14	51,020	1,992	4.1%	68.0%	21.9%	7.5%	1.5%	62.2%	37.8%	23,392	57.9%	22.2%	17.0%	2.9%
15	47,062	-1,966	-4.0%	31.1%	57.5%	4.2%	2.7%	54.5%	45.5%	33,382	47.7%	33.0%	15.6%	3.8%
16	47,315	-1,713	-3.5%	42.7%	42.7%	5.4%	4.4%	69.8%	30.2%	25,278	53.9%	20.7%	20.1%	5.2%
17	50,005	977	2.0%	38.1%	50.9%	3.6%	3.2%	42.8%	57.2%	28,661	39.1%	41.5%	16.2%	3.2%
18	49,524	496	1.0%	35.1%	52.9%	3.5%	3.1%	50.1%	49.9%	30,126	44.4%	35.2%	16.9%	3.5%
19	47,267	-1,761	-3.6%	21.8%	72.0%	1.8%	1.4%	42.7%	57.3%	31,339	36.8%	44.8%	16.6%	3.7%
20	49,238	210	0.4%	23.2%	66.5%	2.8%	2.7%	44.2%	55.8%	34,826	39.3%	42.1%	15.6%	3.1%
21	48,651	-377	-0.8%	17.0%	74.5%	1.4%	1.5%	39.4%	60.6%	37,837	33.7%	48.5%	14.8%	3.0%
22	49,266	238	0.5%	22.7%	13.8%	62.3%	0.3%	73.4%	26.6%	27,633	68.1%	13.9%	13.0%	2.0%
23	48,998	-30	-0.1%	45.2%	44.3%	4.0%	2.8%	49.6%	50.4%	30,074	44.7%	36.5%	15.5%	3.2%
24	48,310	-718	-1.5%	63.6%	31.7%	1.5%	0.7%	75.8%	24.2%	25,465	67.7%	12.1%	17.8%	2.4%
25	47,065	-1,963	-4.0%	34.4%	61.5%	0.9%	0.6%	73.6%	26.4%	35,365	65.6%	15.1%	16.9%	2.4%
26	49,419	391	0.8%	74.3%	18.1%	3.0%	2.3%	67.1%	32.9%	23,928	59.1%	20.0%	17.9%	3.0%
27	50,998	1,970	4.0%	45.5%	48.2%	0.8%	3.5%	36.1%	63.9%	21,124	38.8%	44.4%	15.7%	1.1%
28	50,113	1,085	2.2%	34.7%	61.0%	1.4%	0.7%	50.3%	49.7%	33,983	49.3%	33.5%	14.7%	2.5%
29	47,784	-1,244	-2.5%	56.0%	39.1%	2.1%	1.2%	48.8%	51.2%	23,128	47.8%	33.7%	15.3%	3.2%
30	49,515	487	1.0%	43.4%	32.1%	21.9%	1.1%	57.3%	42.7%	26,529	58.8%	25.2%	13.3%	2.8%

District Profile

District	Total Population	Deviation		Adult Hispanic	Adult Non-Hispanic			Performance Measure		Registered Voters				
					White	Native American	Black	Dem	Rep	Total	% Dem	% Rep	% DTS	% Other
31	50,431	1,403	2.9%	86.9%	12.2%	0.2%	0.3%	66.8%	33.2%	17,726	60.4%	17.1%	20.5%	2.1%
32	50,267	1,239	2.5%	51.7%	38.2%	6.7%	1.8%	42.9%	57.1%	20,990	41.9%	38.8%	16.9%	2.5%
33	50,101	1,073	2.2%	28.2%	68.5%	1.0%	0.7%	32.0%	68.0%	30,581	29.0%	55.3%	12.8%	2.9%
34	50,876	1,848	3.8%	39.4%	56.9%	0.9%	1.2%	40.7%	59.3%	26,981	48.7%	37.3%	13.0%	1.0%
35	48,961	-67	-0.1%	56.0%	41.5%	0.6%	0.6%	52.8%	47.2%	24,614	54.3%	29.3%	14.5%	1.9%
36	50,506	1,478	3.0%	56.1%	40.0%	0.7%	1.5%	52.5%	47.5%	27,656	48.0%	31.2%	17.4%	3.4%
37	51,191	2,163	4.4%	47.7%	46.6%	0.7%	2.0%	47.9%	52.1%	23,627	41.3%	34.4%	20.9%	3.4%
38	50,952	1,924	3.9%	55.8%	37.2%	1.5%	2.1%	59.2%	40.8%	28,040	50.7%	25.4%	19.8%	4.1%
39	47,664	-1,364	-2.8%	40.2%	55.1%	1.7%	0.9%	64.1%	35.9%	30,765	57.5%	24.4%	15.1%	3.0%
40	50,743	1,715	3.5%	27.3%	64.5%	1.0%	3.9%	35.1%	64.9%	25,609	32.3%	48.6%	18.2%	0.9%
41	48,967	-61	-0.1%	43.5%	49.8%	0.8%	4.6%	29.2%	70.8%	21,202	32.7%	49.7%	17.3%	0.4%
42	51,079	2,051	4.2%	36.7%	53.7%	2.9%	2.8%	43.0%	57.0%	25,794	39.7%	41.7%	14.5%	4.1%
New Mexico	2,059,179	Ideal:	49,028	42.3%	45.3%	7.9%	1.8%	53.0%	47.0%	1,160,164	49.3%	31.9%	15.9%	2.9%

NM Senate: Concept A

District Definitions by County and Precinct

SENATE DISTRICT ONE.--Senate district one is composed of San Juan county precincts 26 through 40, 43 through 46, 49 through 53, 55 and 56.

SENATE DISTRICT TWO.--Senate district two is composed of San Juan county precincts 21, 41, 42, 47, 48, 54 and 57 through 77.

SENATE DISTRICT THREE.--Senate district three is composed of McKinley county precincts 1, 2, 4 through 6, 20, 21, 34, 37 and 41; and San Juan county precincts 1 through 20 and 22 through 25.

SENATE DISTRICT FOUR.--Senate district four is composed of Cibola county precincts 1, 4 through 7 and 15; and McKinley county precincts 3, 18, 19, 22, 24 through 33, 35, 36, 38 through 40, 42 through 50 and 54 through 59.

SENATE DISTRICT FIVE.--Senate district five is composed of Los Alamos county; Rio Arriba county precincts 2 through 5, 7 through 12, 18 through 23, 28, 31 through 37 and 39 through 42; Sandoval county precinct 51; and Santa Fe county precincts 58 and 79.

SENATE DISTRICT SIX.--Senate district six is composed of Rio Arriba county precincts 1, 6, 13 through 17 and 38; Santa Fe county precincts 1 through 7, 23, 40, 59 through 61 and 87; and Taos county precincts 1 through 17, 19, 20, 22 through 25, 27, 28, 30 through 34 and 36.

SENATE DISTRICT SEVEN.--Senate district seven is composed of Curry county precincts 1 through 4, 10 through 19, 22 through 24, 26 through 29 and 31 through 37; Harding county; Quay county; San Miguel county precinct 15; and Union county.

SENATE DISTRICT EIGHT.--Senate district eight is composed of Colfax county; Guadalupe county; Mora county; San Miguel county precincts 1 through 10, 12, 14, 17 and 25 through 28; and Taos county precincts 18, 21, 26, 29 and 35.

SENATE DISTRICT NINE.--Senate district nine is composed of Sandoval county precincts 11 through 13, 31 through 41, 48, 49, 52 through 54, 57 through 62, 64, 73, 74, 81 and 83.

SENATE DISTRICT TEN.--Senate district ten is composed of Bernalillo county precincts 4 through 10, 13, 16 through 18, 86, 108, 407, 410, 418 through 424, 448, 455, 485, 488, 489, 510 and 601.

SENATE DISTRICT ELEVEN.--Senate district eleven is composed of Bernalillo county precincts 41 through 43, 49, 50, 52 through 54, 56, 58 through 60, 137, 138 and 140 through 142.

SENATE DISTRICT TWELVE.--Senate district twelve is composed of Bernalillo county precincts 94, 95, 98, 101 through 107, 121 through 125, 131 through 133, 164 through 166, 211, 212, 214 through 217, 221, 223 through 226, 241 through 246, 256, 341 through 345 and 355 through 358.

SENATE DISTRICT THIRTEEN.--Senate district thirteen is composed of Bernalillo county precincts 11, 12, 14, 15, 150 through 154, 161 through 163, 180 through 187, 191 through 197, 346, 347, 431 through 433, 435 through 438 and 442.

SENATE DISTRICT FOURTEEN.--Senate district fourteen is composed of Bernalillo county precincts 44, 63, 64, 66, 67, 71 through 77, 88, 90 through 93, 96, 97, 99, 109, 135, 139, 143 and 144; and Valencia county precincts 4, 9, 13 and 18.

SENATE DISTRICT FIFTEEN.--Senate district fifteen is composed of Bernalillo county precincts 313 through 317, 321, 322, 354, 371 through 375, 385 through 387, 400 through 406, 408, 409, 411 through 417, 434, 439 through 441, 443 through 446, 466, 481, 490 through 494 and 496 through 500.

SENATE DISTRICT SIXTEEN.--Senate district sixteen is composed of Bernalillo county precincts 251 through 255, 257, 258, 271 through 275, 278, 281 through 287, 311, 312, 318, 323, 326, 327, 351 through 353 and 381 through 384.

SENATE DISTRICT SEVENTEEN.--Senate district seventeen is composed of Bernalillo county precincts 1 through 3, 19, 68, 69, 78 through 80, 84, 85, 87, 89, 115 through 117, 128, 129, 170 and 171.

SENATE DISTRICT EIGHTEEN.--Senate district eighteen is composed of Bernalillo county precincts 291 through 293, 300, 324, 328, 329, 461 through 465, 471 through 478, 495, 502 through 504, 508, 509, 513, 523, 531 through 536 and 542 through 547.

SENATE DISTRICT NINETEEN.--Senate district nineteen is composed of Bernalillo county precincts 289, 290, 294, 296, 303, 330 through 333, 551 through 559 and 570 through 573; Sandoval county precincts 5, 28, 55, 56 and 76; Santa Fe county precincts 15, 73, 84 and 85; and Tarrant county precinct 5.

SENATE DISTRICT TWENTY.--Senate district twenty is composed of Bernalillo county precincts 295, 297 through 299, 301, 302, 304 through 308, 453, 454, 480, 505 through 507, 514 through 519, 521, 522, 524 through 528, 530, 540, 548 through 550, 561, 562 and 564 through 566.

SENATE DISTRICT TWENTY-ONE.--Senate district twenty-one is composed of Bernalillo county precincts 425 through 430, 447, 449 through 452, 456, 482 through 484, 486, 487, 511, 512, 520, 529, 537 through 539, 541, 560, 563, 567 through 569, 602 and 603.

SENATE DISTRICT TWENTY-TWO.--Senate district twenty-two is composed of McKinley county

precincts 7 through 17, 23, 52 and 53; Rio Arriba county precincts 24 through 27, 29 and 30; and Sandoval county precincts 1 through 4, 6 through 10, 14 through 27, 29, 78 and 79.

SENATE DISTRICT TWENTY-THREE.--Senate district twenty-three is composed of Bernalillo county precincts 20 through 27, 29, 30, 57, 81 through 83, 110 through 114, 118, 127 and 134.

SENATE DISTRICT TWENTY-FOUR.--Senate district twenty-four is composed of Santa Fe county precincts 24, 25, 27, 31 through 35, 38, 39, 41, 49 through 51, 56, 62, 64, 66, 67, 74 through 76 and 86.

SENATE DISTRICT TWENTY-FIVE.--Senate district twenty-five is composed of Santa Fe county precincts 8 through 12, 20 through 22, 26, 28 through 30, 36, 37, 42 through 48, 52 through 55, 77, 78 and 80 through 83.

SENATE DISTRICT TWENTY-SIX.--Senate district twenty-six is composed of Bernalillo county precincts 28, 32 through 40, 45 through 48, 51, 55, 61, 62, 65, 70, 119, 120 and 136.

SENATE DISTRICT TWENTY-SEVEN.--Senate district twenty-seven is composed of Curry county precincts 5 through 9, 20, 21, 25 and 30; Lea county precincts 2, 3 and 10 through 18; and Roosevelt county.

SENATE DISTRICT TWENTY-EIGHT.--Senate district twenty-eight is composed of Catron county; Grant county precincts 1 through 9, 11 through 22, 32, 33 and 35; Sierra county precincts 2 through 9; and Socorro county precincts 1 through 14, 17 through 23 and 25.

SENATE DISTRICT TWENTY-NINE.--Senate district twenty-nine is composed of Valencia county precincts 2, 3, 5 through 8, 10 through 12, 14 through 17, 19, 22, 24, 28, 36, 37 and 39 through 41.

SENATE DISTRICT THIRTY.--Senate district thirty is composed of Bernalillo county precinct 31; Cibola county precincts 2, 3, 8 through 14 and 16 through 25; Socorro county precincts 15, 16, 24 and 26; and Valencia county precincts 1, 20, 21, 23, 25 through 27, 29 through 35 and 38.

SENATE DISTRICT THIRTY-ONE.--Senate district thirty-one is composed of Dona Ana county precincts 7 through 17, 79 through 82, 96 and 97.

SENATE DISTRICT THIRTY-TWO.--Senate district thirty-two is composed of Chaves county precincts 14, 15, 23 through 25, 31 through 34, 42, 43, 47, 51, 52, 61 through 63, 71 through 73, 81, 82, 85, 90, 91, 94 and 101 through 104; Eddy county precincts 1 and 41; and Otero county precincts 11 through 14 and 38.

SENATE DISTRICT THIRTY-THREE.--Senate district thirty-three is composed of Chaves county precincts 1 through 7, 9 through 13, 16, 21, 22, 35, 36, 41, 44 through 46, 83, 84, 92 and 93; De Baca county; and Lincoln county.

SENATE DISTRICT THIRTY-FOUR.--Senate district thirty-four is composed of Eddy county precincts 2 through 21, 23, 25 through 30, 32 through 40, 42, 44 and 45.

SENATE DISTRICT THIRTY-FIVE.--Senate district thirty-five is composed of Dona Ana county precincts 1 through 3, 21, 60, 63, 95, 107 and 111; Grant county precincts 10, 23 through 31 and 34; Hidalgo county; Luna county; and Sierra county precinct 1.

SENATE DISTRICT THIRTY-SIX.--Senate district thirty-six is composed of Dona Ana county precincts 4, 20, 22, 24 through 30, 32 through 34, 59, 61, 62, 83 through 89, 91, 92, 99, 100, 105, 109 and 115.

SENATE DISTRICT THIRTY-SEVEN.--Senate district thirty-seven is composed of Dona Ana county precincts 5, 6, 64 through 67, 69 through 71, 73 through 77, 102 through 104, 106, 110, 112 through 114 and 116 through 120; and Otero county precinct 41.

SENATE DISTRICT THIRTY-EIGHT.--Senate district thirty-eight is composed of Dona Ana county precincts 18, 19, 23, 31, 35 through 58, 68, 72, 78, 90, 93, 94, 98, 101 and 108.

SENATE DISTRICT THIRTY-NINE.--Senate district thirty-nine is composed of San Miguel county precincts 11, 13, 16 and 18 through 24; Santa Fe county precincts 13, 14, 16 through 19, 57, 63, 65, 68 through 72 and 88; and Torrance county precincts 1 through 4 and 6 through 16.

SENATE DISTRICT FORTY.--Senate district forty is composed of Otero county precincts 1 through 10, 15 through 37, 39 and 40.

SENATE DISTRICT FORTY-ONE.--Senate district forty-one is composed of Lea county precincts 20 through 36, 41 through 44, 51 through 55, 61, 62 and 71 through 74.

SENATE DISTRICT FORTY-TWO.--Senate district forty-two is composed of Sandoval county precincts 30, 42 through 47, 50, 63, 65 through 72, 75, 80, 82 and 84 through 86.