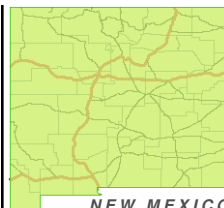


0 20 40 60 80
Miles

Issued: July 31, 2011

For the New Mexico
Legislative Council Service



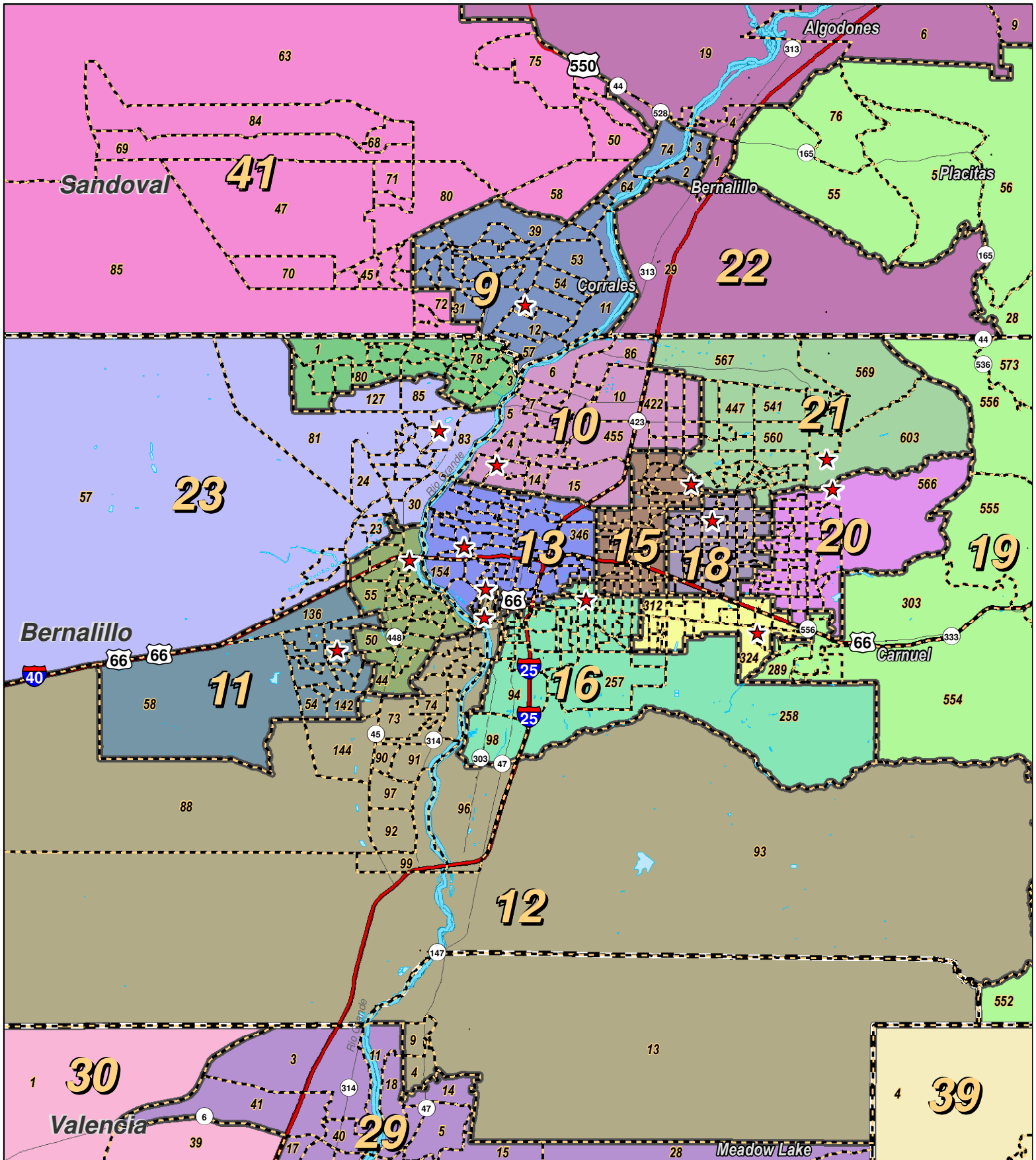
LEGEND

Created: August 01, 2011

- ▭ Counties
- ↗ Interstate Highway
- ~ Rivers
- ↘ US Highway

Research & Polling, Inc. distributes this map assuming no liability for any errors, omissions, or inaccuracies in the information provided regardless of the cause in reliance upon any maps.





0 1 2 3 4 Miles

Issued: July 28, 2011

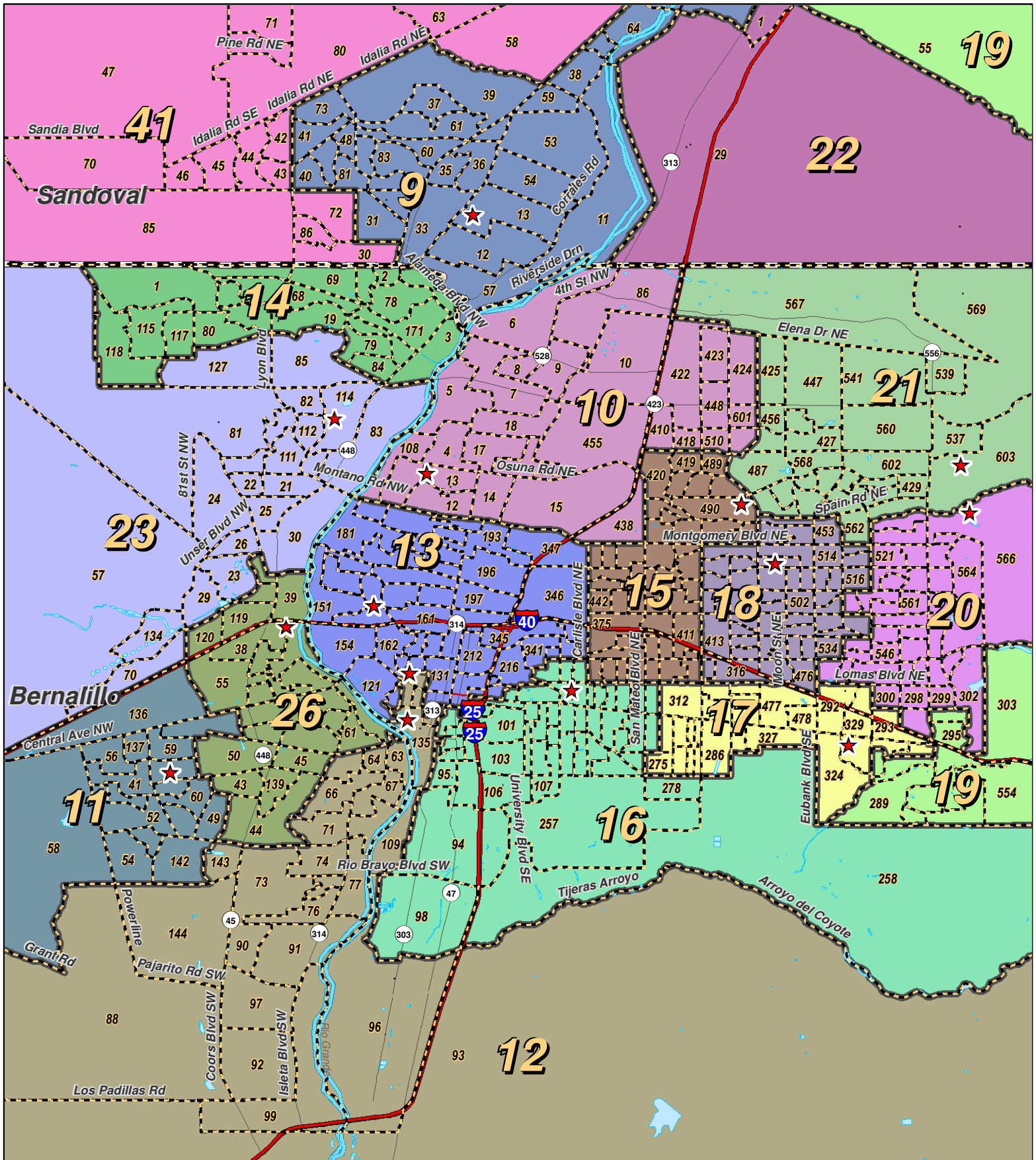
For the New Mexico Legislative Council Service



LEGEND Created: July 27, 2011

★ Legislators	🌊 Rivers	🛣 Interstate
⬜ Precincts	🟦 Lakes / Ponds	🛣 US Highway
⬜ Counties		🛣 State Highway

Research & Polling, Inc. distributes this map assuming no liability for any errors, omissions, or inaccuracies in the information provided regardless of the cause in reliance upon any maps.



0 1 2 3 4 Miles

Issued: July 28, 2011

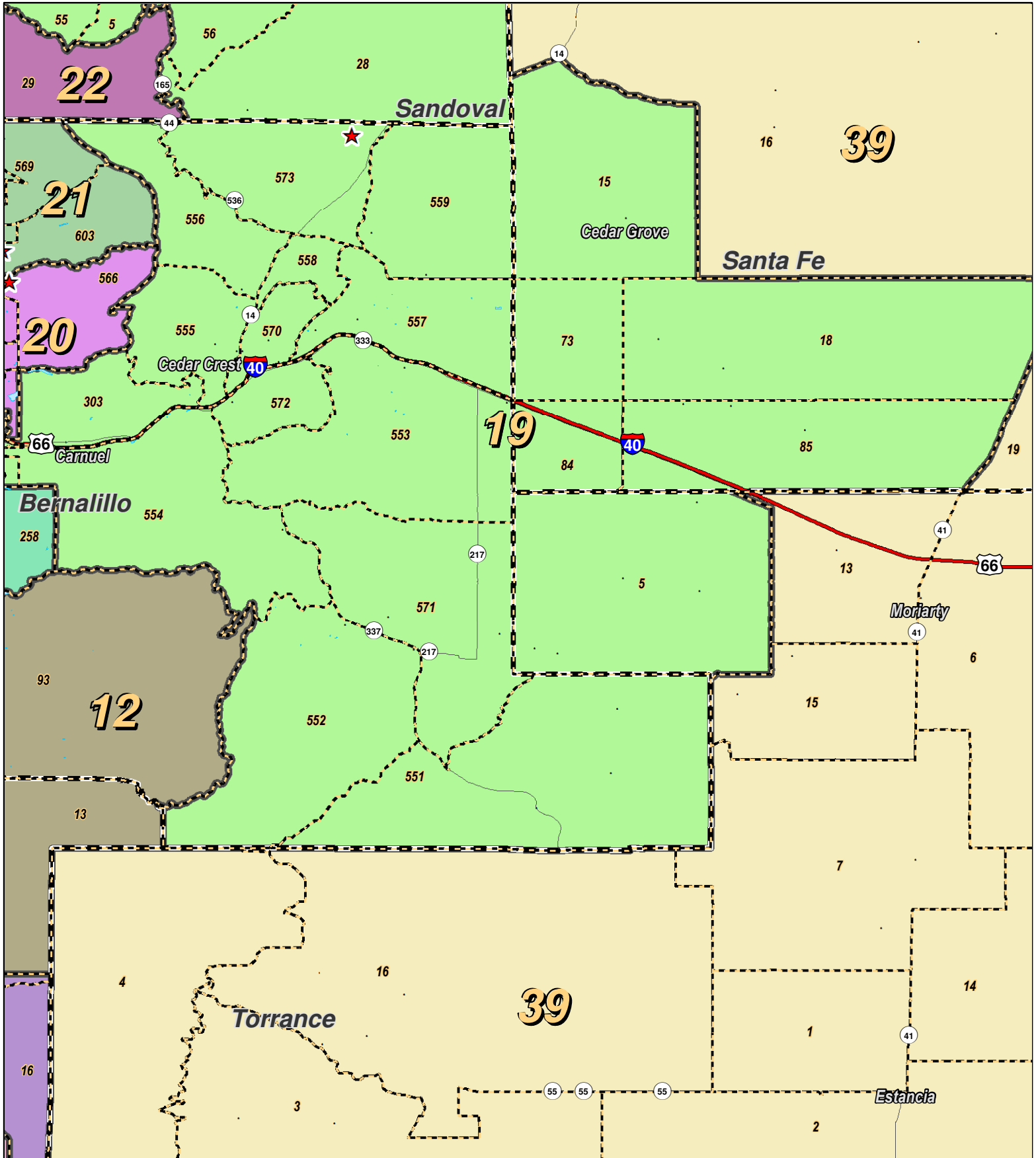
For the New Mexico Legislative Council Service



LEGEND Created: July 27, 2011

★ Legislators	🌊 Rivers	🛣 Interstate
⬜ Precincts	🟦 Lakes / Ponds	🛣 US Highway
⬜ Counties		🛣 State Highway

Research & Polling, Inc. distributes this map assuming no liability for any errors, omissions, or inaccuracies in the information provided regardless of the cause in reliance upon any maps.



0 1 2 3 4

Miles

Issued: July 28, 2011

For the New Mexico
Legislative Council Service



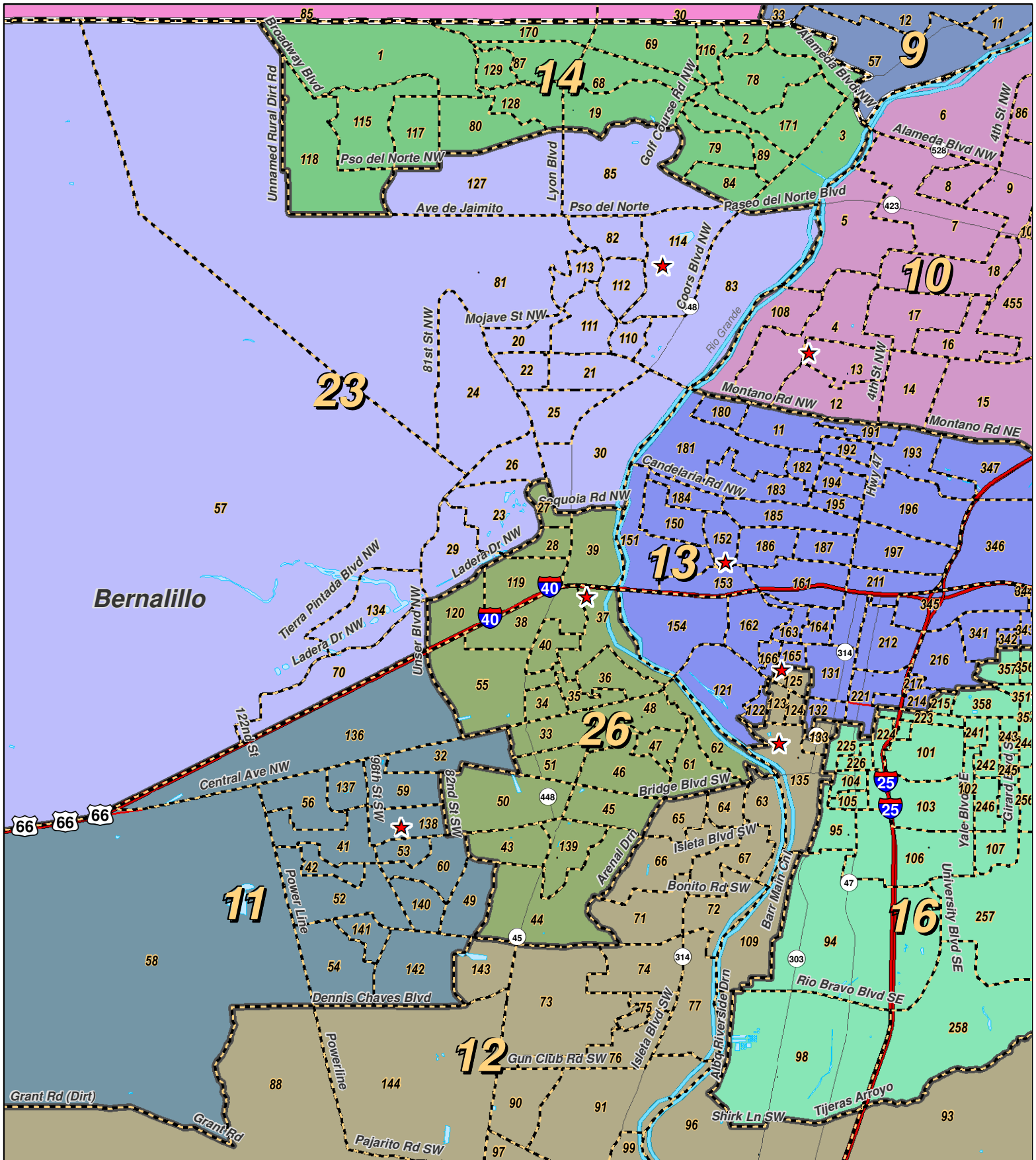
LEGEND

Created: July 27, 2011

- ★ Legislators
- ▭ Precincts
- ▭ Counties
- ~ Rivers
- ~ Lakes / Ponds
- ↔ Interstate
- ↔ US Highway
- ↔ State Highway

Research & Polling, Inc. distributes this map assuming no liability for any errors, omissions, or inaccuracies in the information provided regardless of the cause in reliance upon any maps.





0 2.5 5 Miles

RESEARCH & POLLING INC.

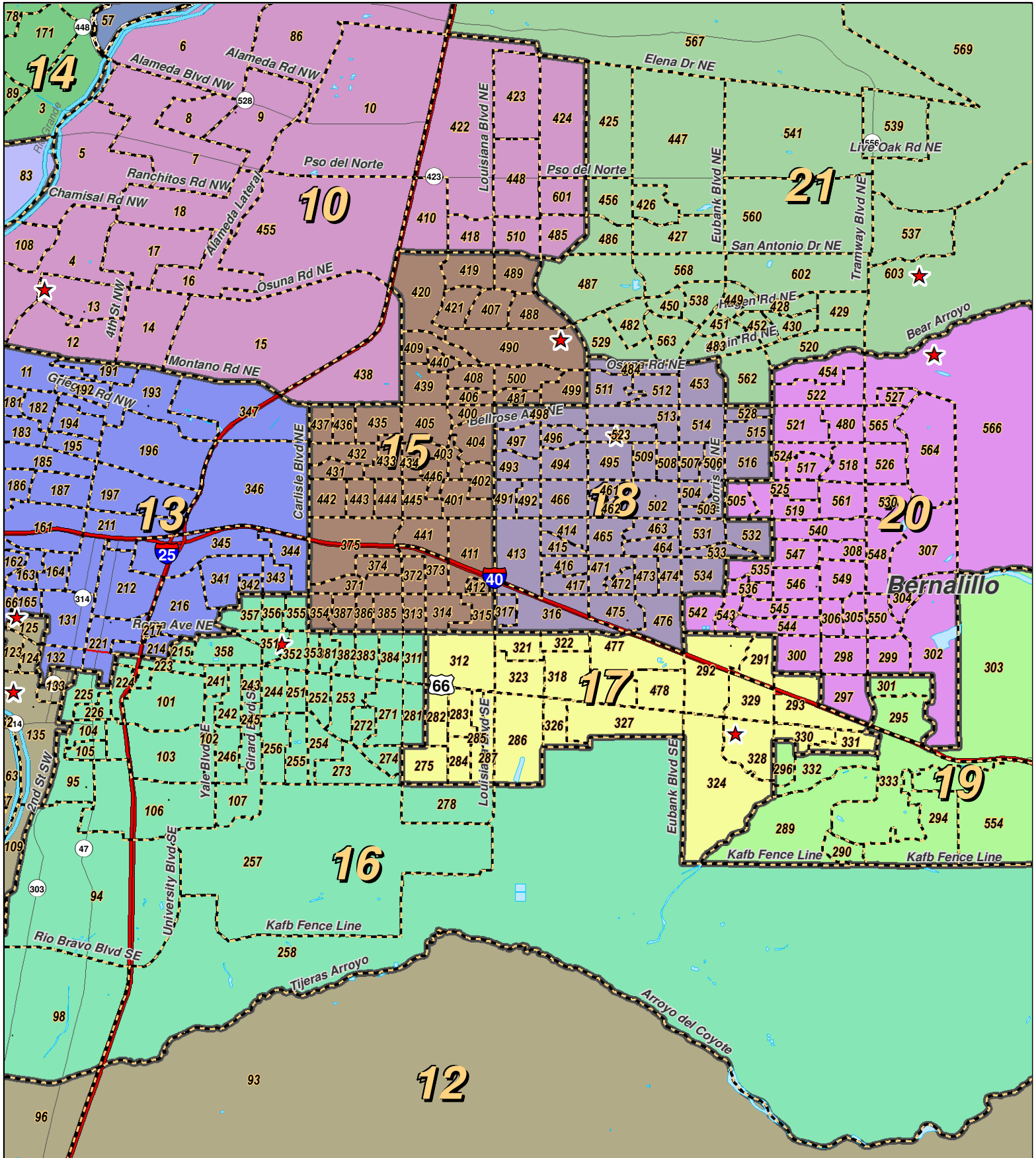
For the New Mexico Legislative Council Service



LEGEND Created: July 13, 2011

Rivers	Interstate
Counties	US Highway
	State Highway

Research & Polling, Inc. distributes this map assuming no liability for any errors, omissions, or inaccuracies in the information provided regardless of the cause in reliance upon any maps.



0 1 2 Miles

Issued: July 28, 2011


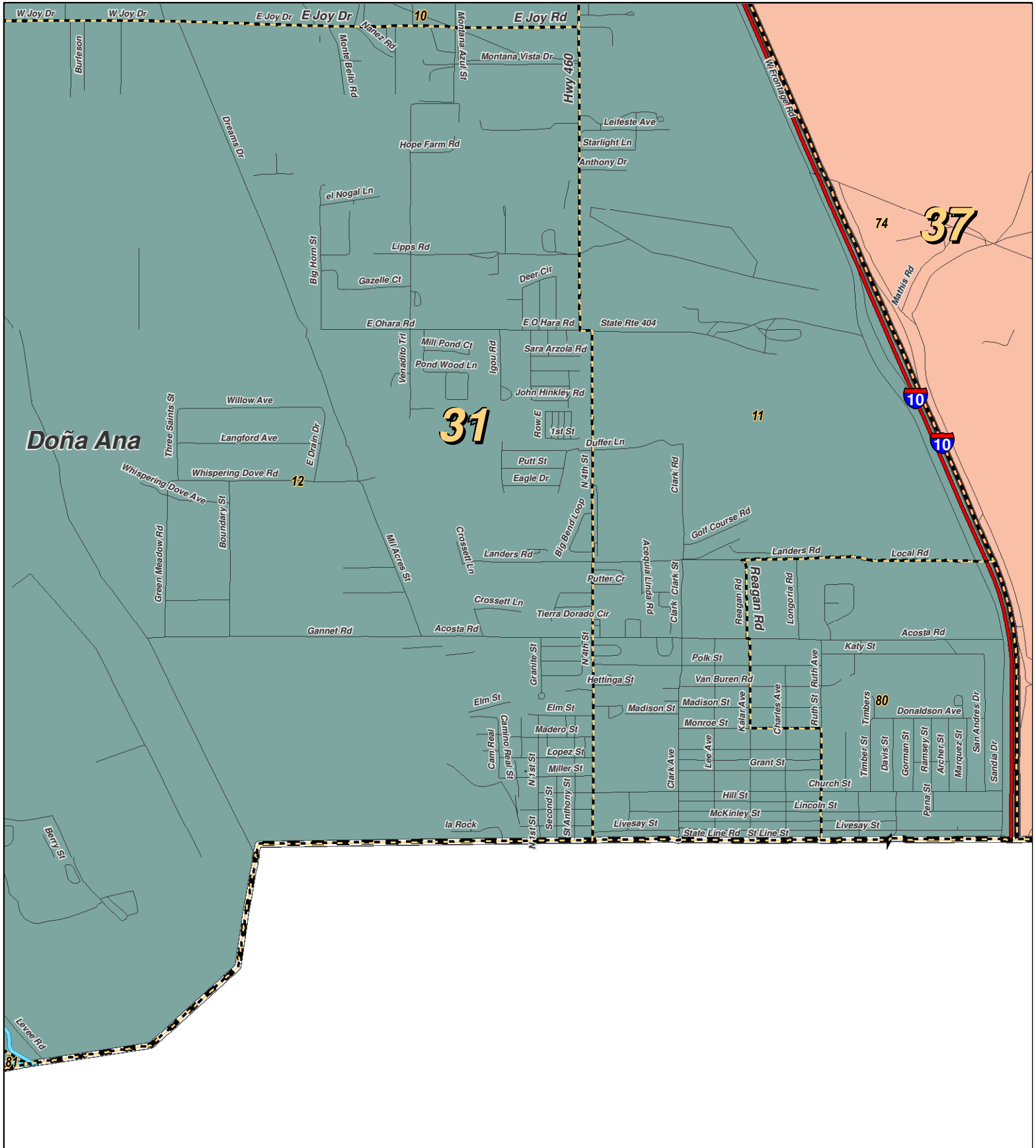
For the New Mexico Legislative Council Service



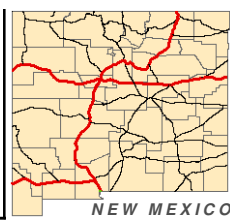
LEGEND Created: July 27, 2011

★ Legislators	🌊 Rivers	🛣 Interstate
⬜ Precincts	🟦 Lakes / Ponds	🛣 US Highway
⬜ Counties		🛣 State Highway

Research & Polling, Inc. distributes this map assuming no liability for any errors, omissions, or inaccuracies in the information provided regardless of the cause in reliance upon any maps.



For the New Mexico
Legislative Council Service


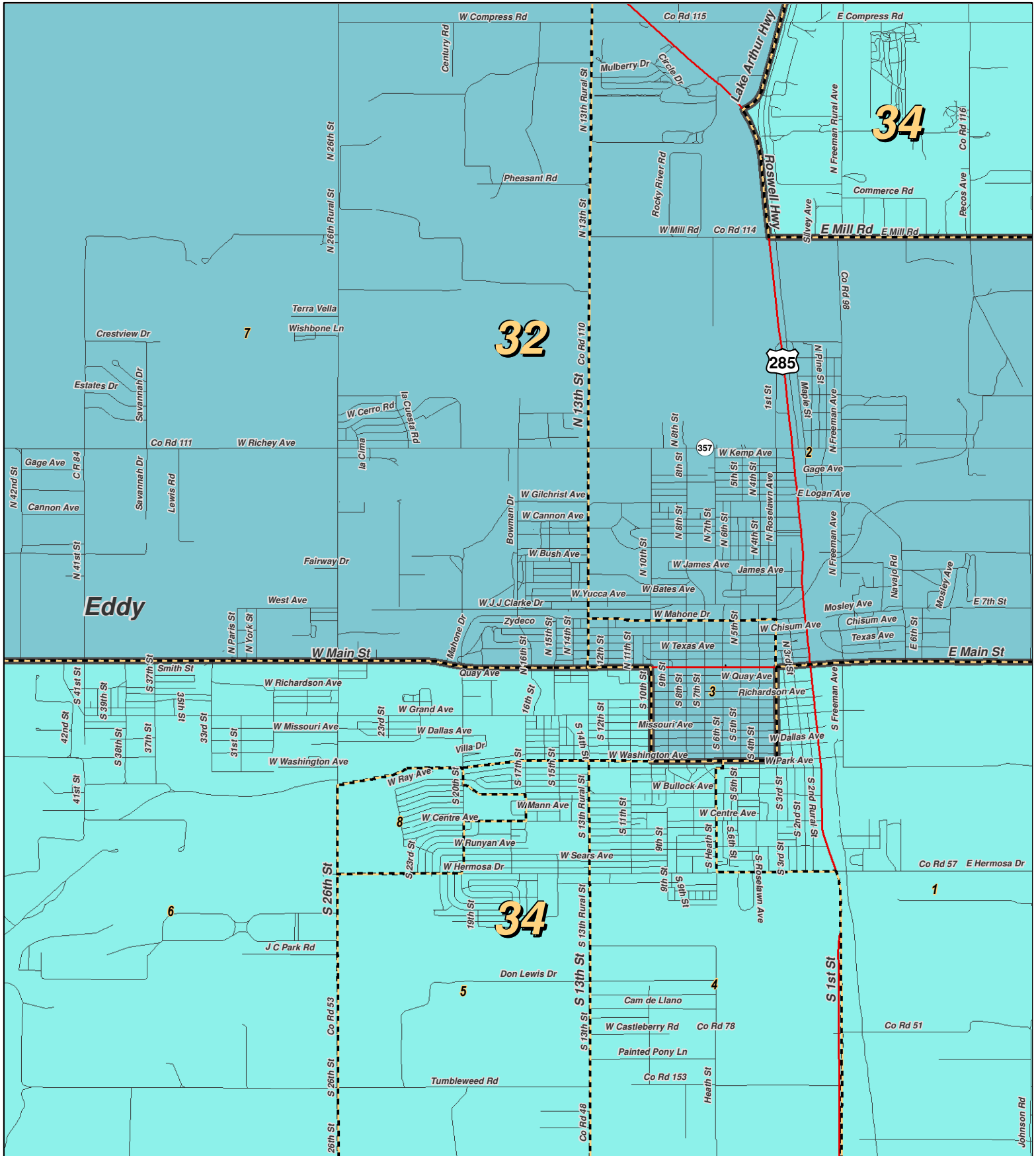


LEGEND

Created: July 13, 2011

- Rivers
- Counties
- Interstate
- US Highway
- State Highway

Research & Polling, Inc. distributes this map assuming no liability for any errors, omissions, or inaccuracies in the information provided regardless of the cause in reliance upon any maps.



For the New Mexico
Legislative Council Service


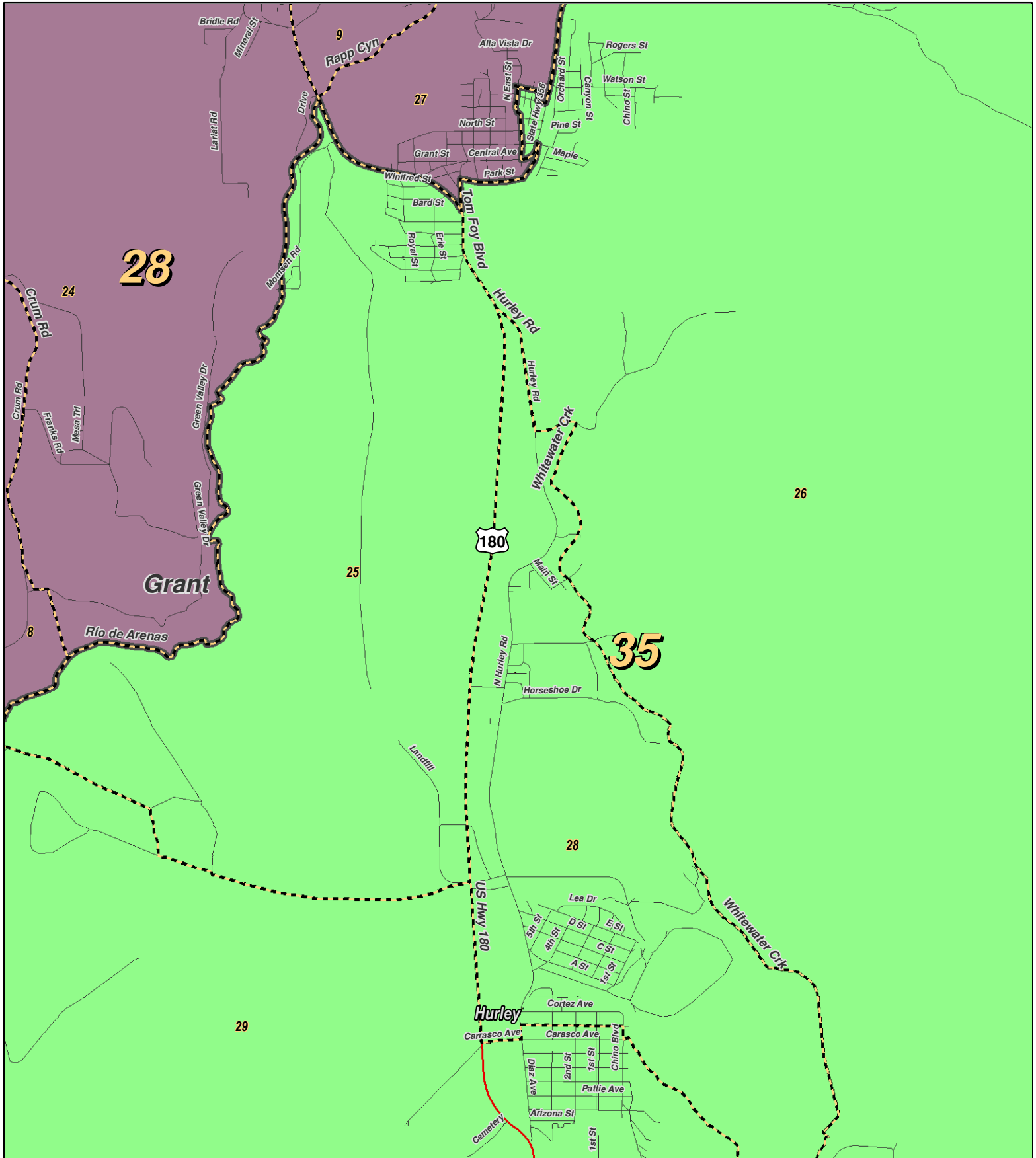


LEGEND

Created: July 13, 2011

Rivers	Interstate
Counties	US Highway
	State Highway

Research & Polling, Inc. distributes this map assuming no liability for any errors, omissions, or inaccuracies in the information provided regardless of the cause in reliance upon any maps.



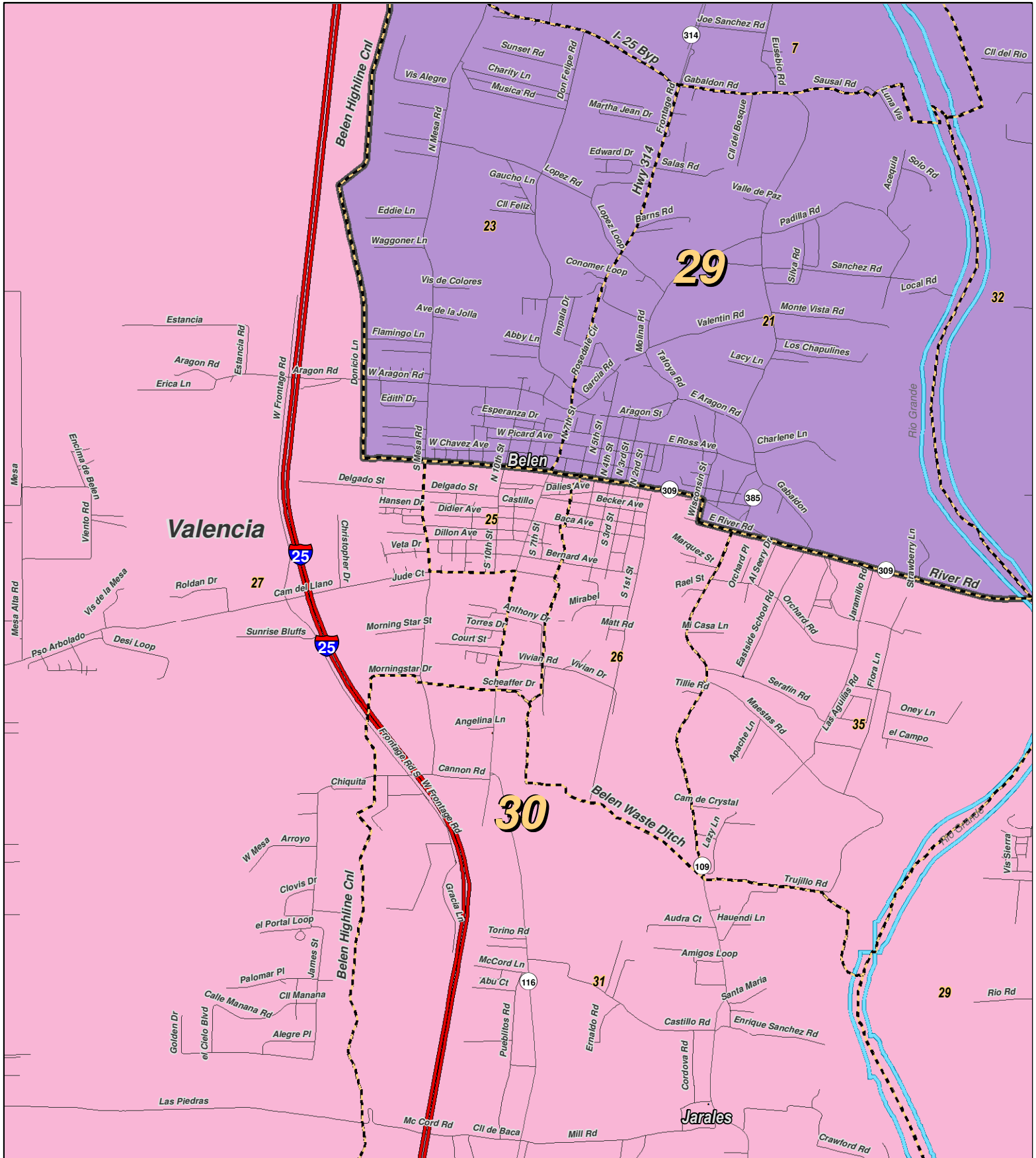
For the New Mexico
Legislative Council Service



LEGEND Created: July 13, 2011

Rivers	Interstate
Counties	US Highway
	State Highway

Research & Polling, Inc. distributes this map assuming no liability for any errors, omissions, or inaccuracies in the information provided regardless of the cause in reliance upon any maps.



0 1 2 Miles

RESEARCH & POLLING INC.

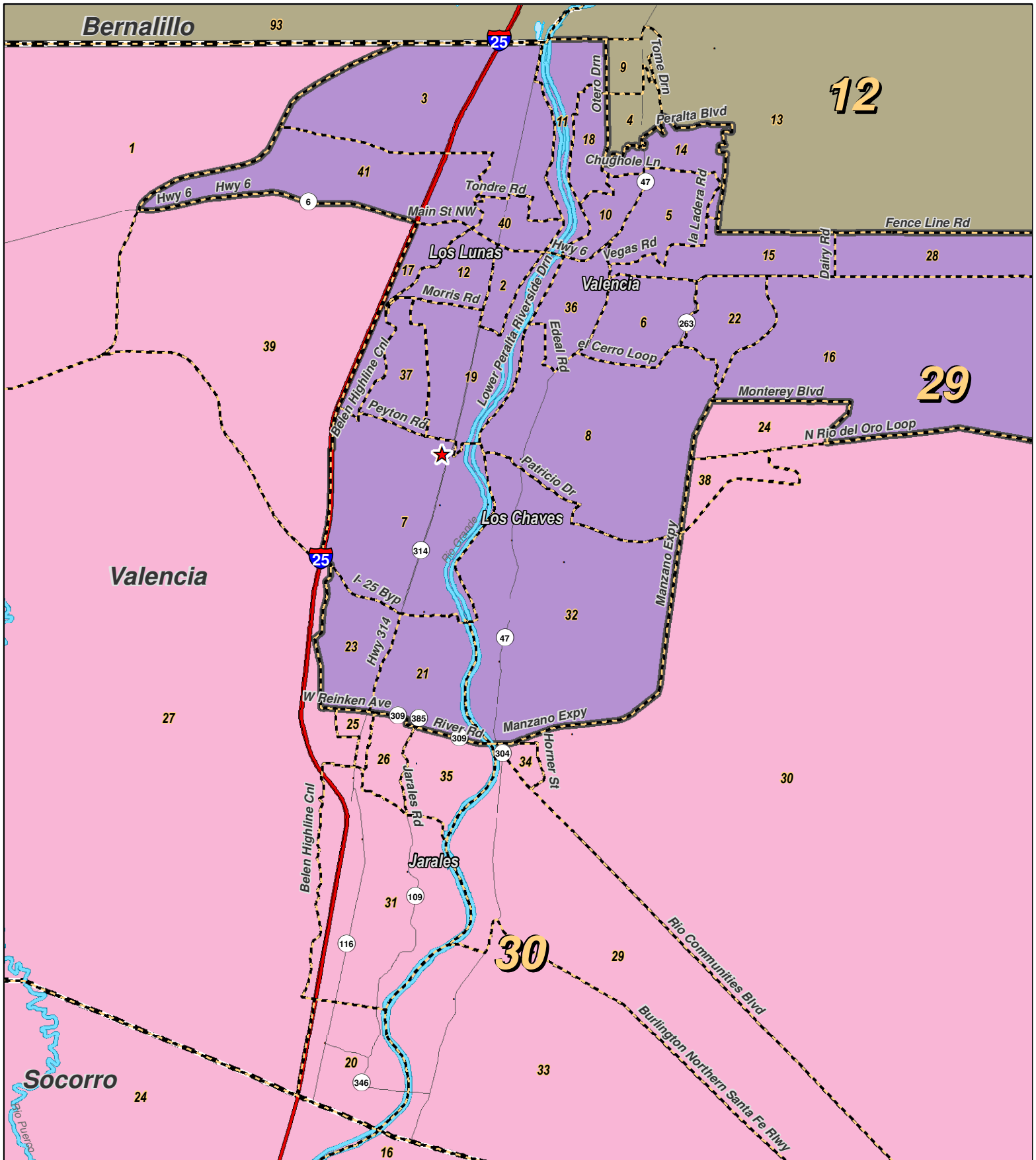
For the New Mexico Legislative Council Service



LEGEND Created: July 13, 2011

Rivers	Interstate
Counties	US Highway
	State Highway

Research & Polling, Inc. distributes this map assuming no liability for any errors, omissions, or inaccuracies in the information provided regardless of the cause in reliance upon any maps.



0 1 2 3 4 Miles

Issued: July 28, 2011


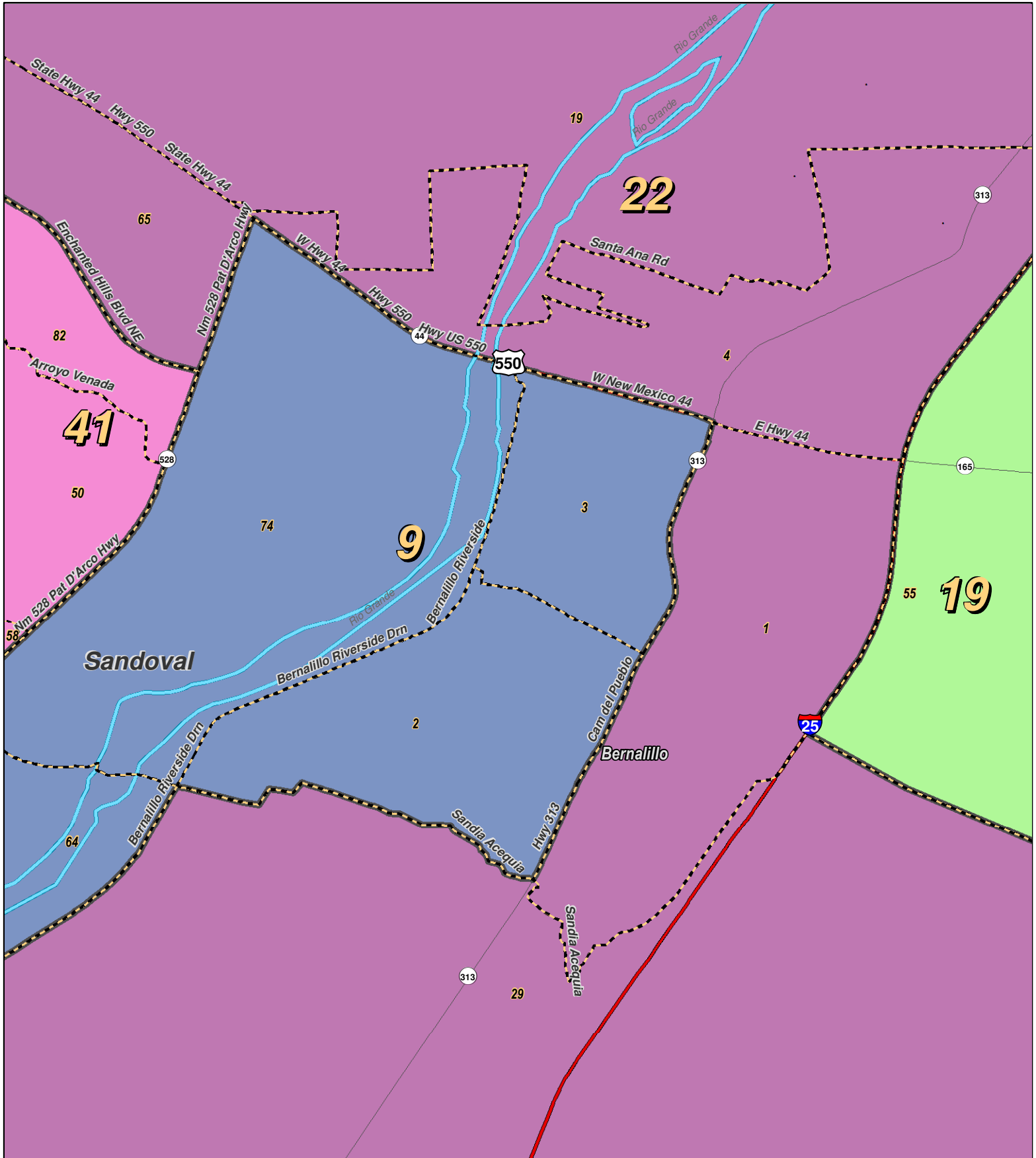
For the New Mexico Legislative Council Service



LEGEND Created: July 27, 2011

★ Legislators	🌊 Rivers	🛣 Interstate
⬛ Precincts	🟦 Lakes / Ponds	🛣 US Highway
⬛ Counties		🛣 State Highway

Research & Polling, Inc. distributes this map assuming no liability for any errors, omissions, or inaccuracies in the information provided regardless of the cause in reliance upon any maps.



For the New Mexico
Legislative Council Service

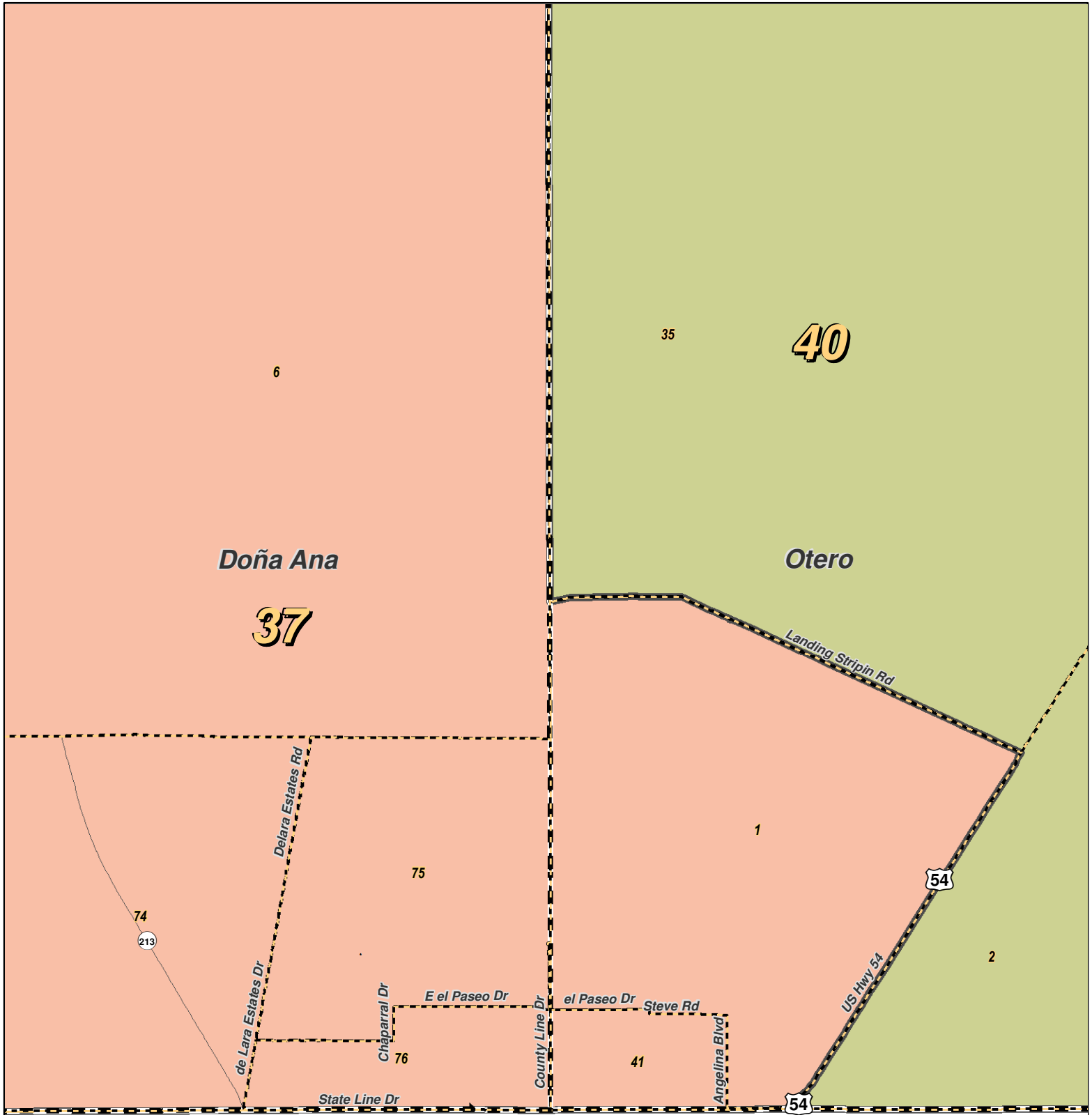


LEGEND

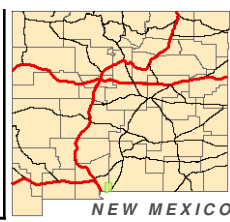
Created: July 13, 2011

- Rivers
- Counties
- Interstate
- US Highway
- State Highway

Research & Polling, Inc. distributes this map assuming no liability for any errors, omissions, or inaccuracies in the information provided regardless of the cause in reliance upon any maps.



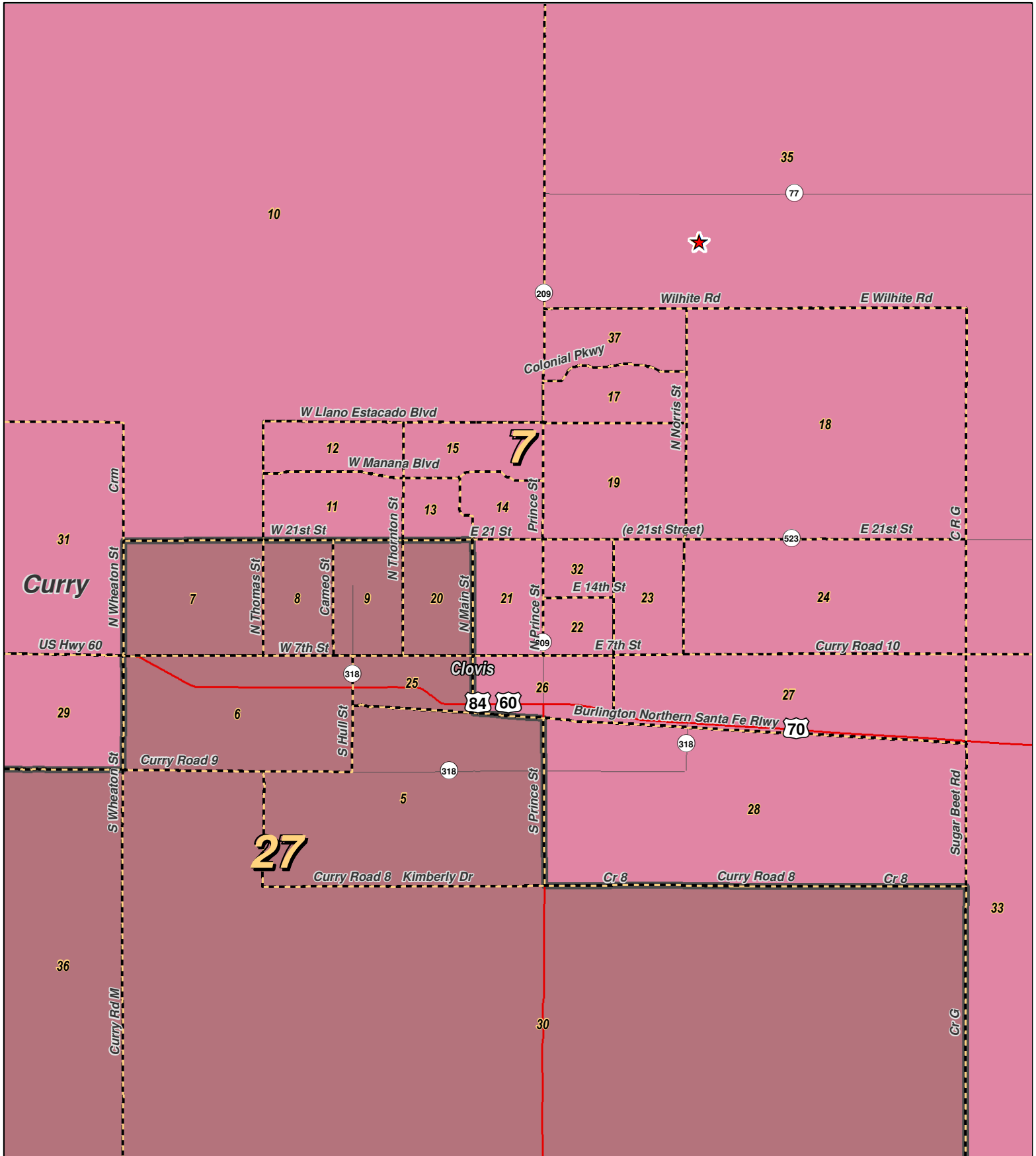
For the New Mexico
Legislative Council Service



LEGEND

Created: July 13, 2011

Research & Polling, Inc. distributes this map assuming no liability for any errors, omissions, or inaccuracies in the information provided regardless of the cause in reliance upon any maps.



0 1.5 3 Miles

RESEARCH & POLLING INC.


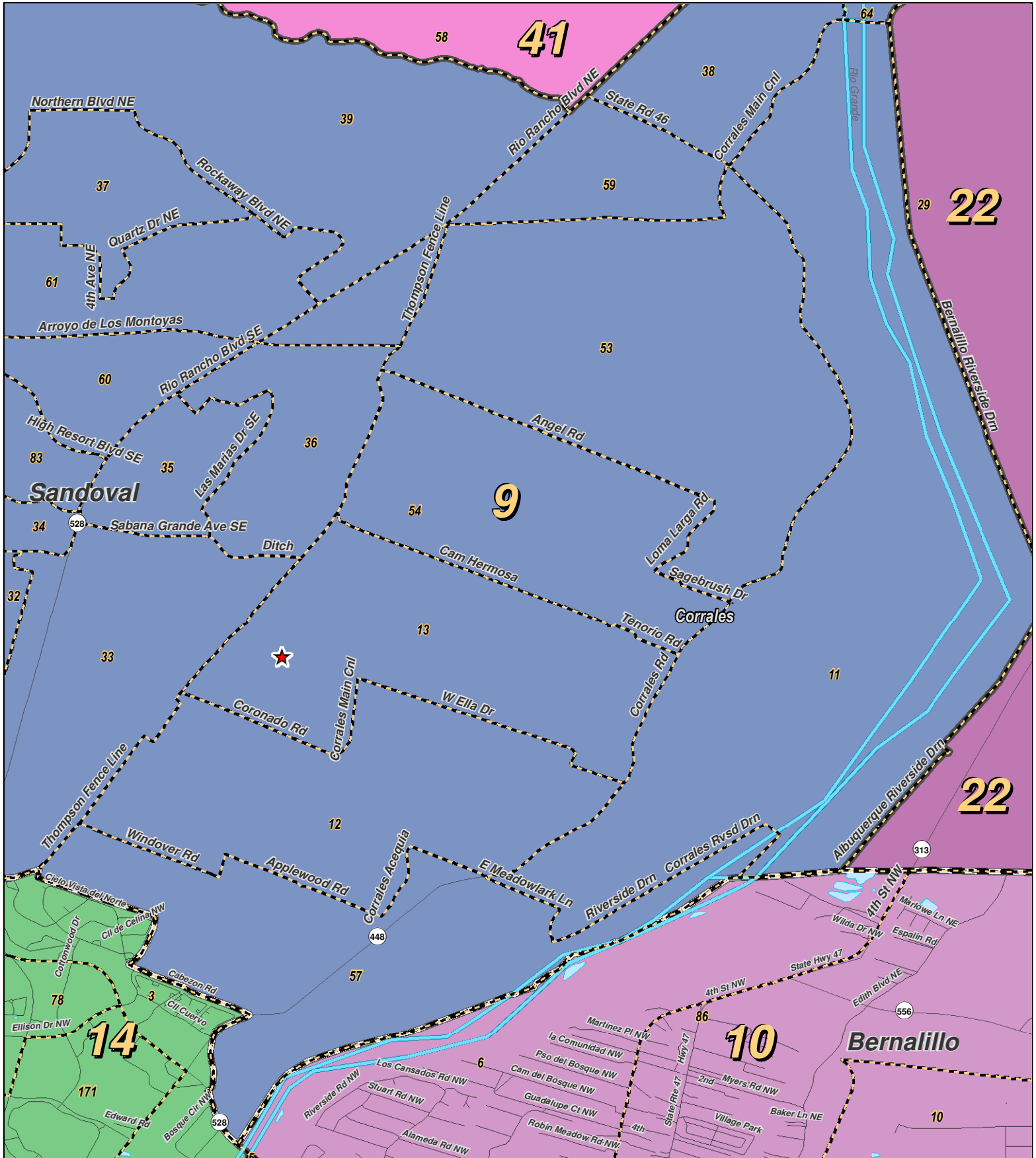
For the New Mexico Legislative Council Service



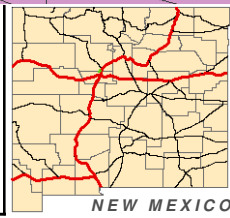
LEGEND Created: July 13, 2011

Rivers	Interstate
Counties	US Highway
	State Highway

Research & Polling, Inc. distributes this map assuming no liability for any errors, omissions, or inaccuracies in the information provided regardless of the cause in reliance upon any maps.



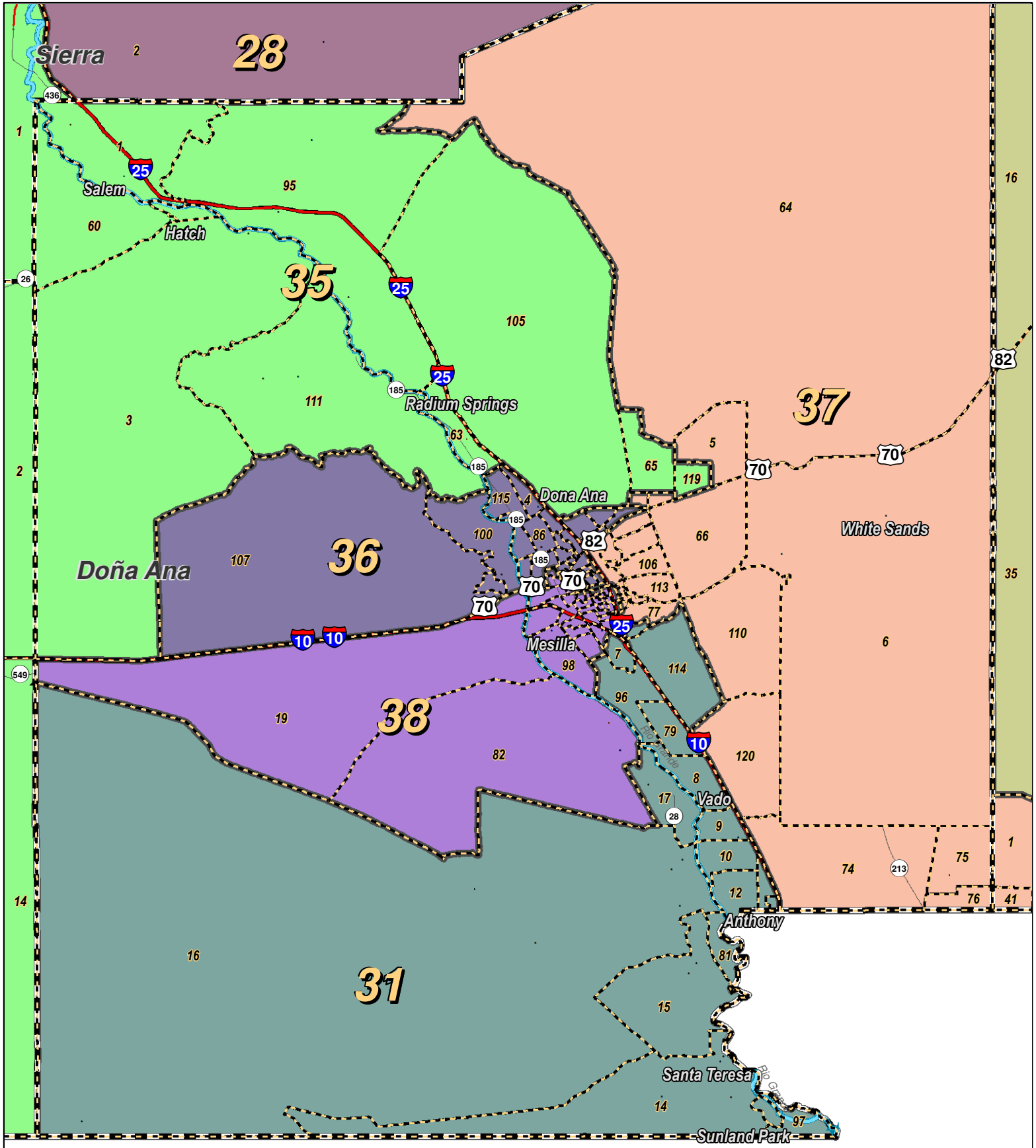
For the New Mexico
Legislative Council Service



LEGEND Created: July 13, 2011

Rivers	Interstate
Counties	US Highway
	State Highway

Research & Polling, Inc. distributes this map assuming no liability for any errors, omissions, or inaccuracies in the information provided regardless of the cause in reliance upon any maps.



For the New Mexico
Legislative Council Service

0 3 6 9 12 Miles

Issued: July 28, 2011


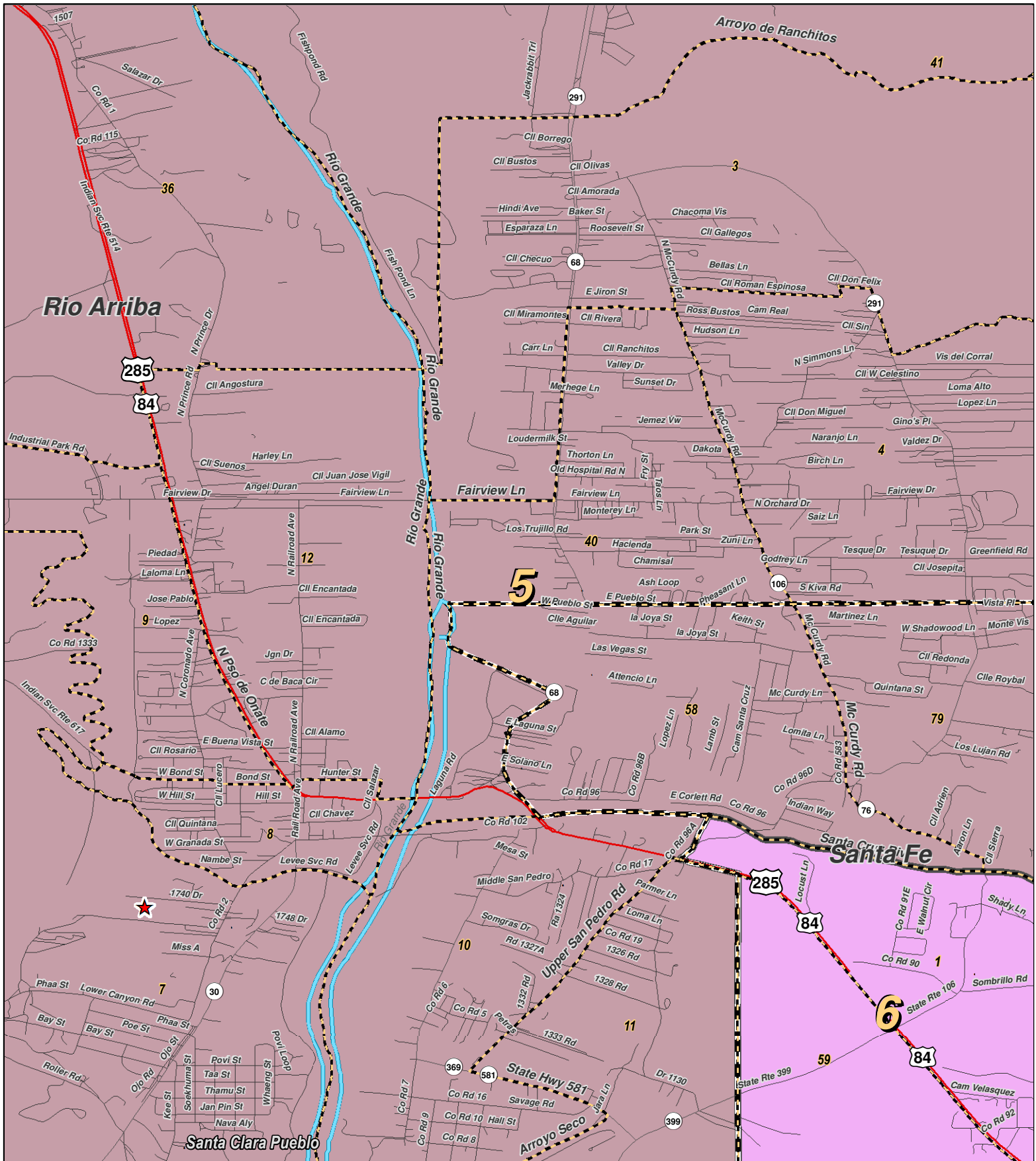
NEW MEXICO

LEGEND

Created: July 27, 2011

Precincts	Rivers	Interstate
Counties	Lakes / Ponds	US Highway
		State Highway

Research & Polling, Inc. distributes this map assuming no liability for any errors, omissions, or inaccuracies in the information provided regardless of the cause in reliance upon any maps.



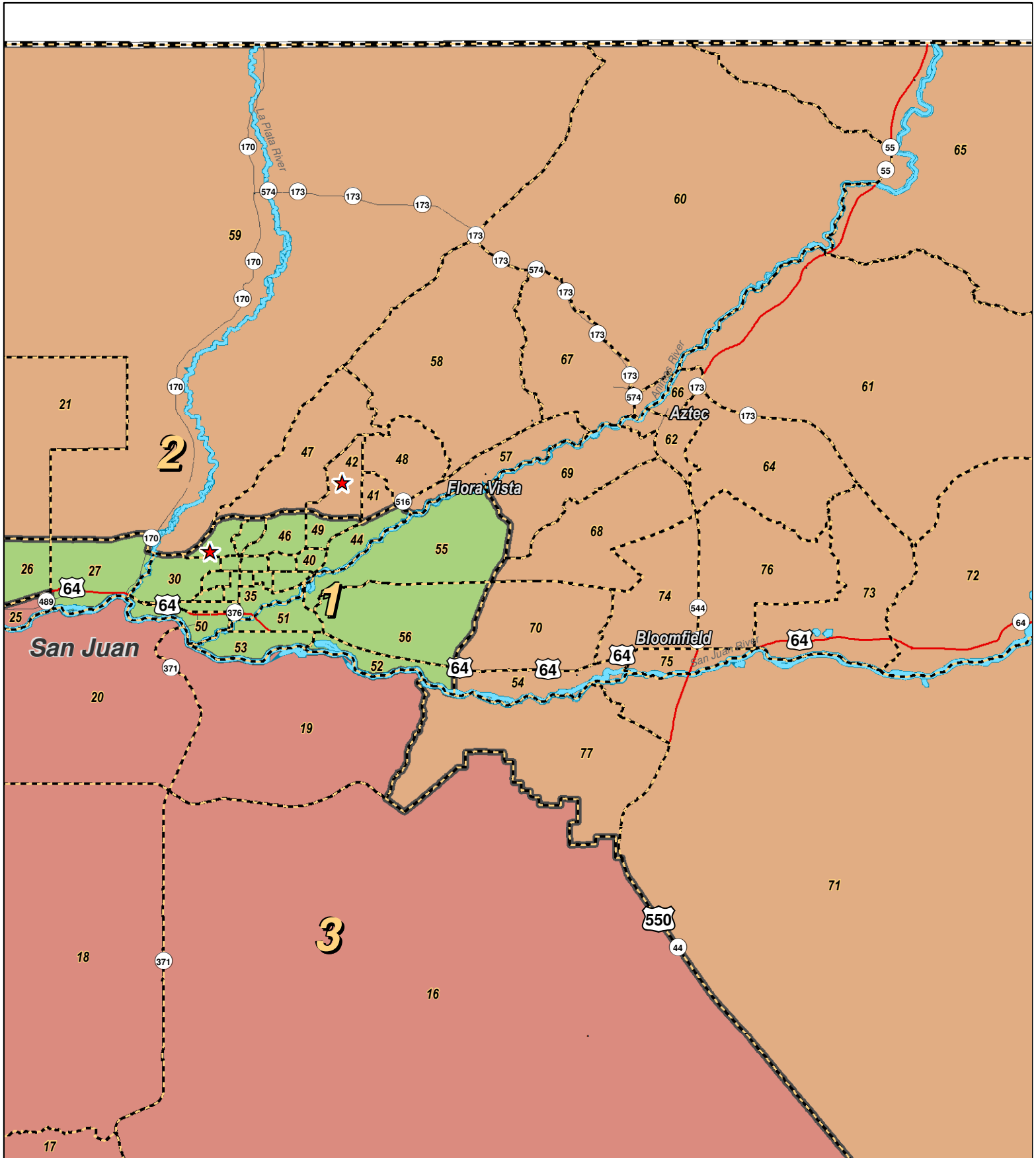
For the New Mexico
Legislative Council Service



LEGEND Created: July 13, 2011

- Rivers
- Counties
- Interstate
- US Highway
- State Highway

Research & Polling, Inc. distributes this map assuming no liability for any errors, omissions, or inaccuracies in the information provided regardless of the cause in reliance upon any maps.



RESEARCH & POLLING
INC.

0 1 2 3 4
Miles

Issued: July 28, 2011

*For the New Mexico
Legislative Council Service*


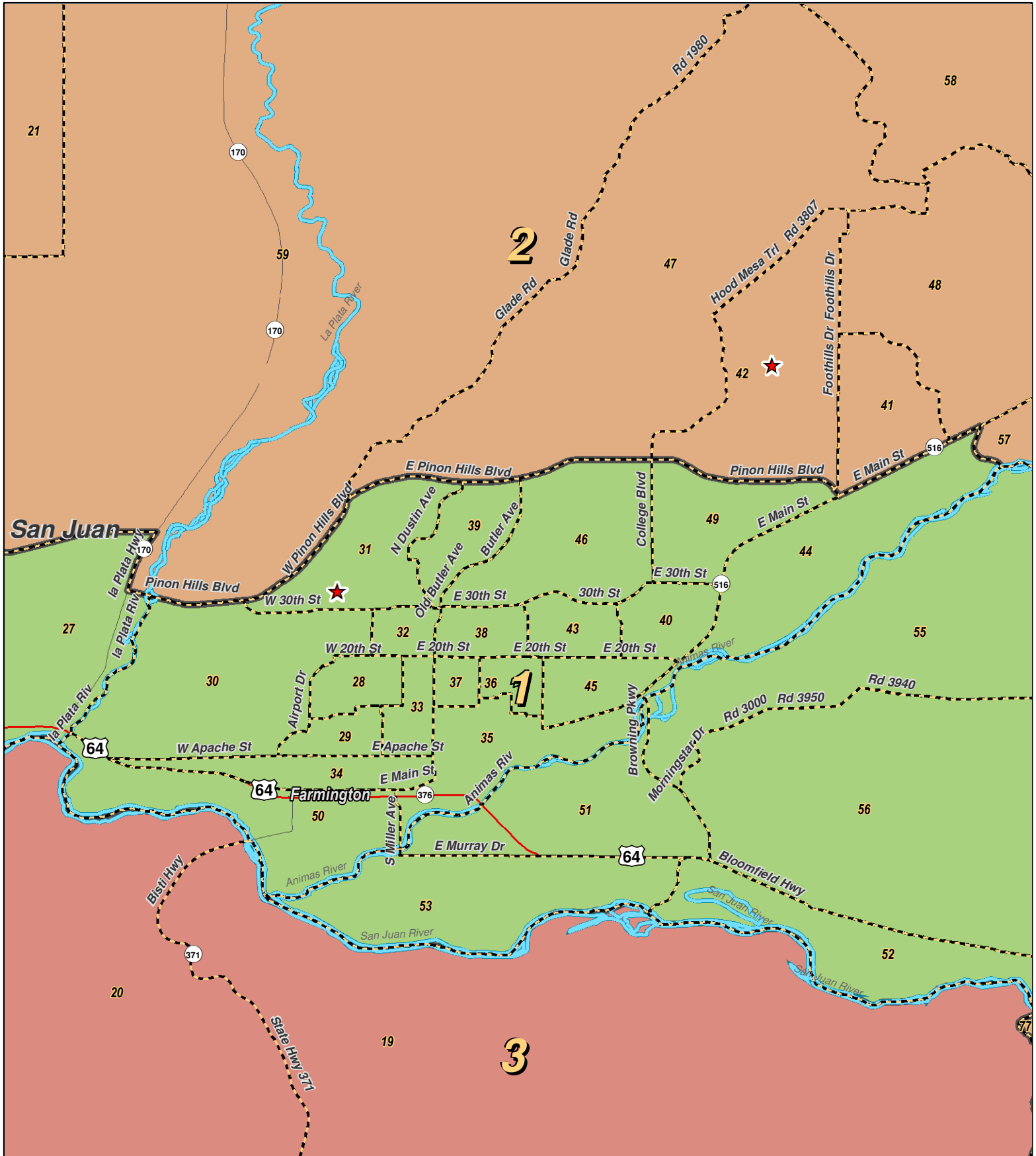
N

NEW MEXICO

LEGEND Created: July 27, 2011

★ Legislators	🌊 Rivers	🛣️ Interstate
⬛ Precincts	🟦 Lakes / Ponds	🛣️ US Highway
⬛ Counties		🛣️ State Highway

Research & Polling, Inc. distributes this map assuming no liability for any errors, omissions, or inaccuracies in the information provided regardless of the cause in reliance upon any maps.



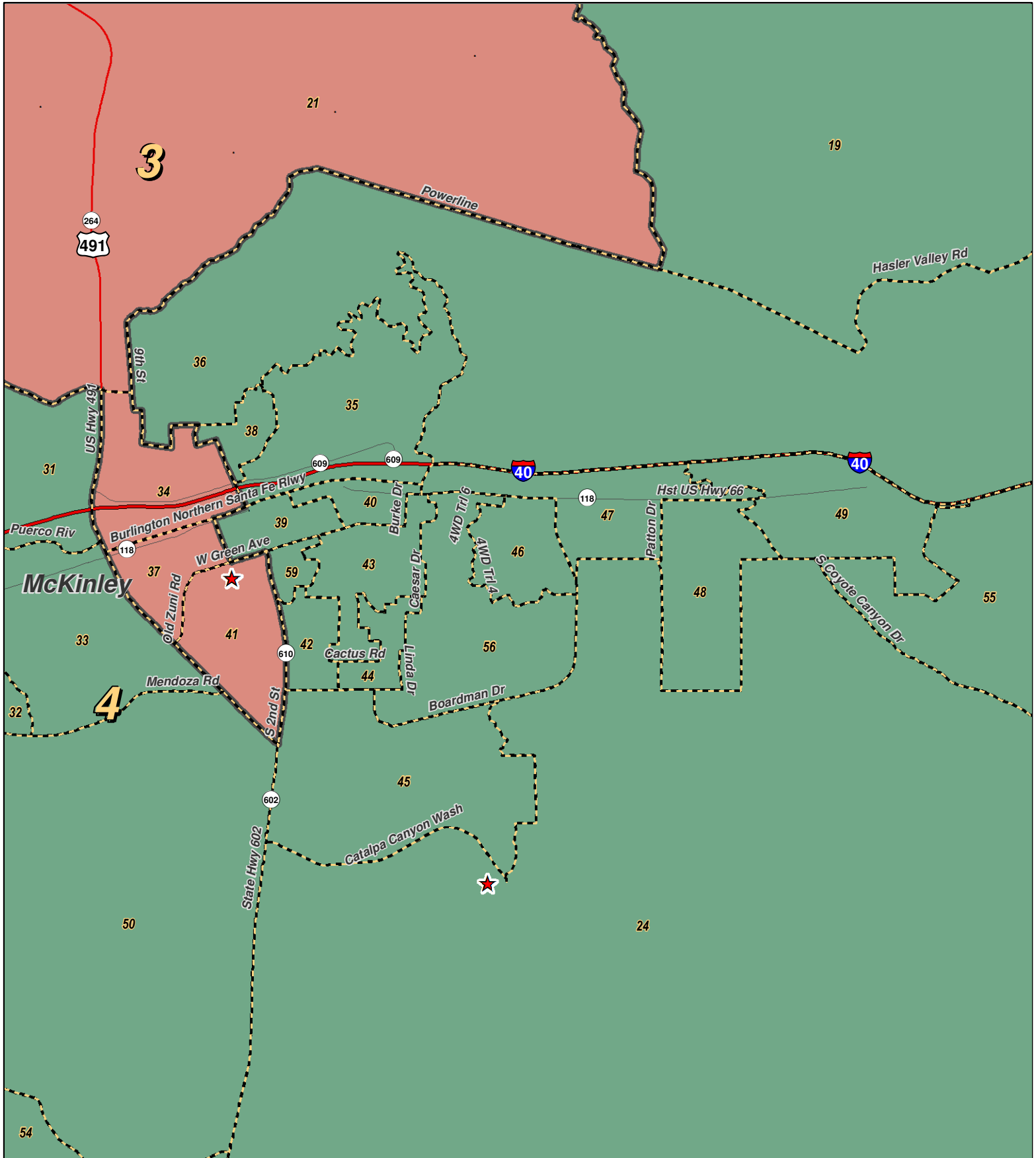
For the New Mexico
Legislative Council Service



LEGEND Created: July 13, 2011

Rivers	Interstate
Counties	US Highway
	State Highway

Research & Polling, Inc. distributes this map assuming no liability for any errors, omissions, or inaccuracies in the information provided regardless of the cause in reliance upon any maps.



0 1.5 3 Miles

RESEARCH & POLLING INC.

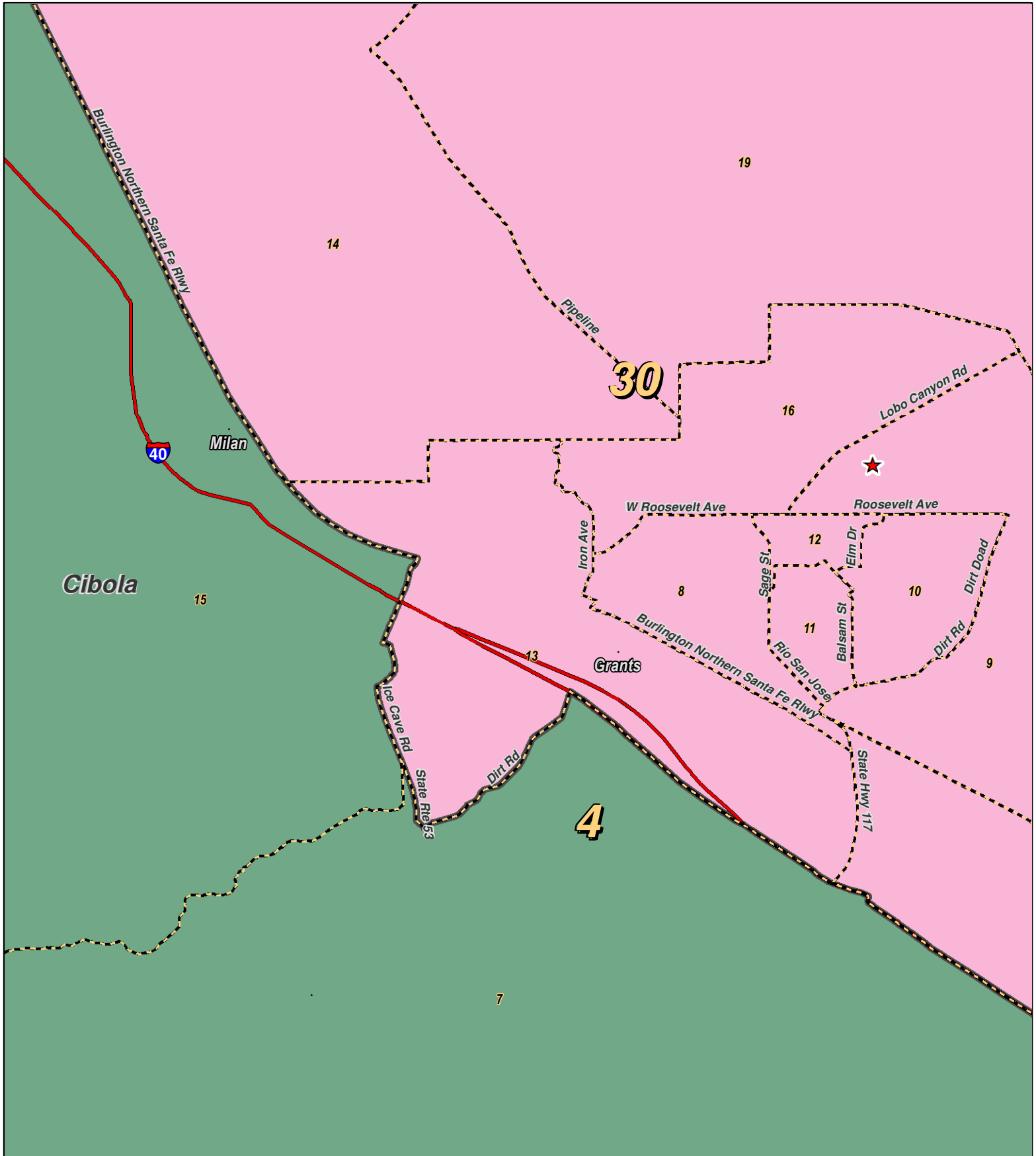
For the New Mexico Legislative Council Service



LEGEND Created: July 13, 2011

Rivers	Interstate
Counties	US Highway
	State Highway

Research & Polling, Inc. distributes this map assuming no liability for any errors, omissions, or inaccuracies in the information provided regardless of the cause in reliance upon any maps.



0 1.25 2.5 Miles

RESEARCH & POLLING INC.

For the New Mexico Legislative Council Service

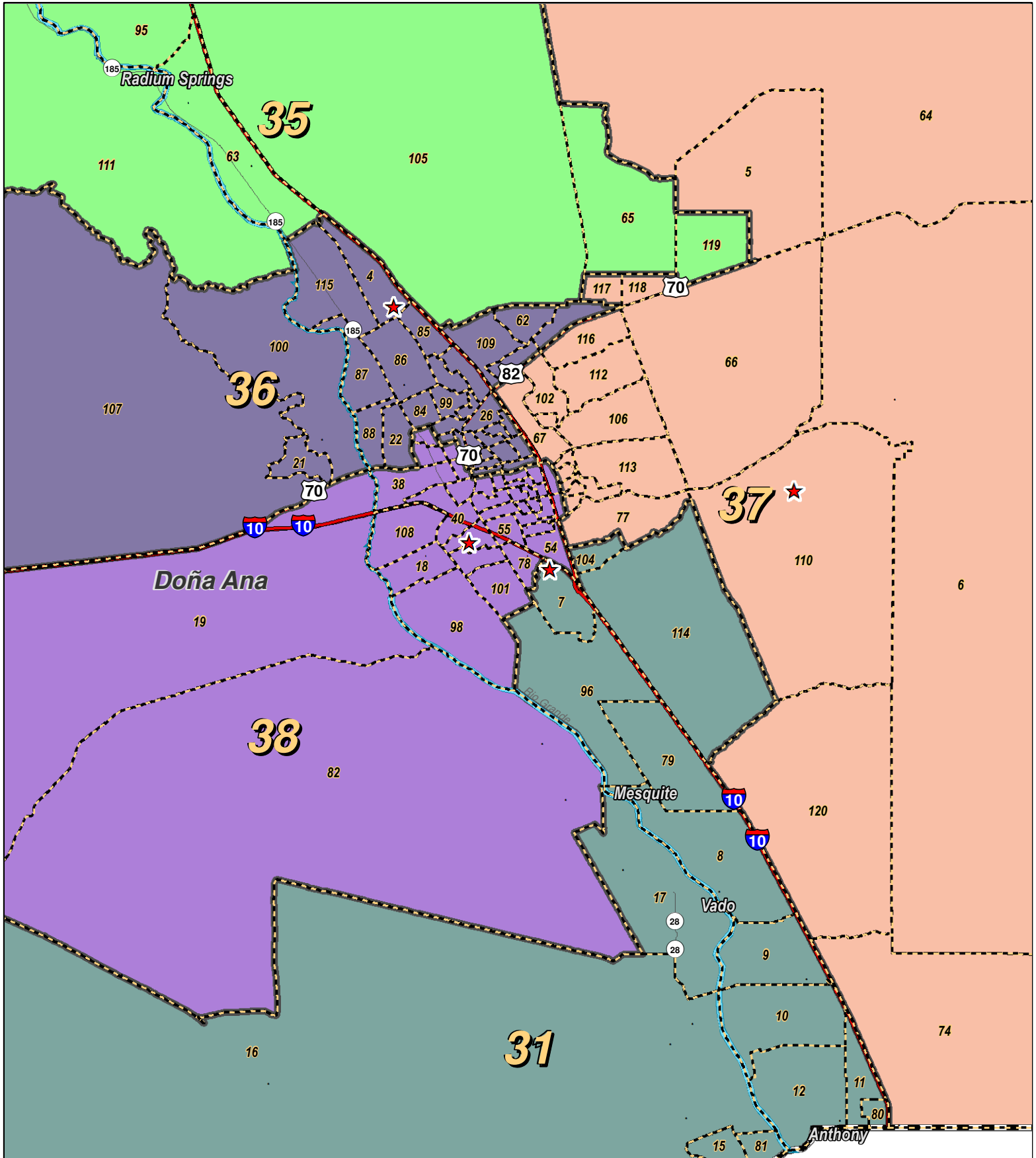


LEGEND

Created: July 13, 2011

Rivers	Interstate
Counties	US Highway
	State Highway

Research & Polling, Inc. distributes this map assuming no liability for any errors, omissions, or inaccuracies in the information provided regardless of the cause in reliance upon any maps.



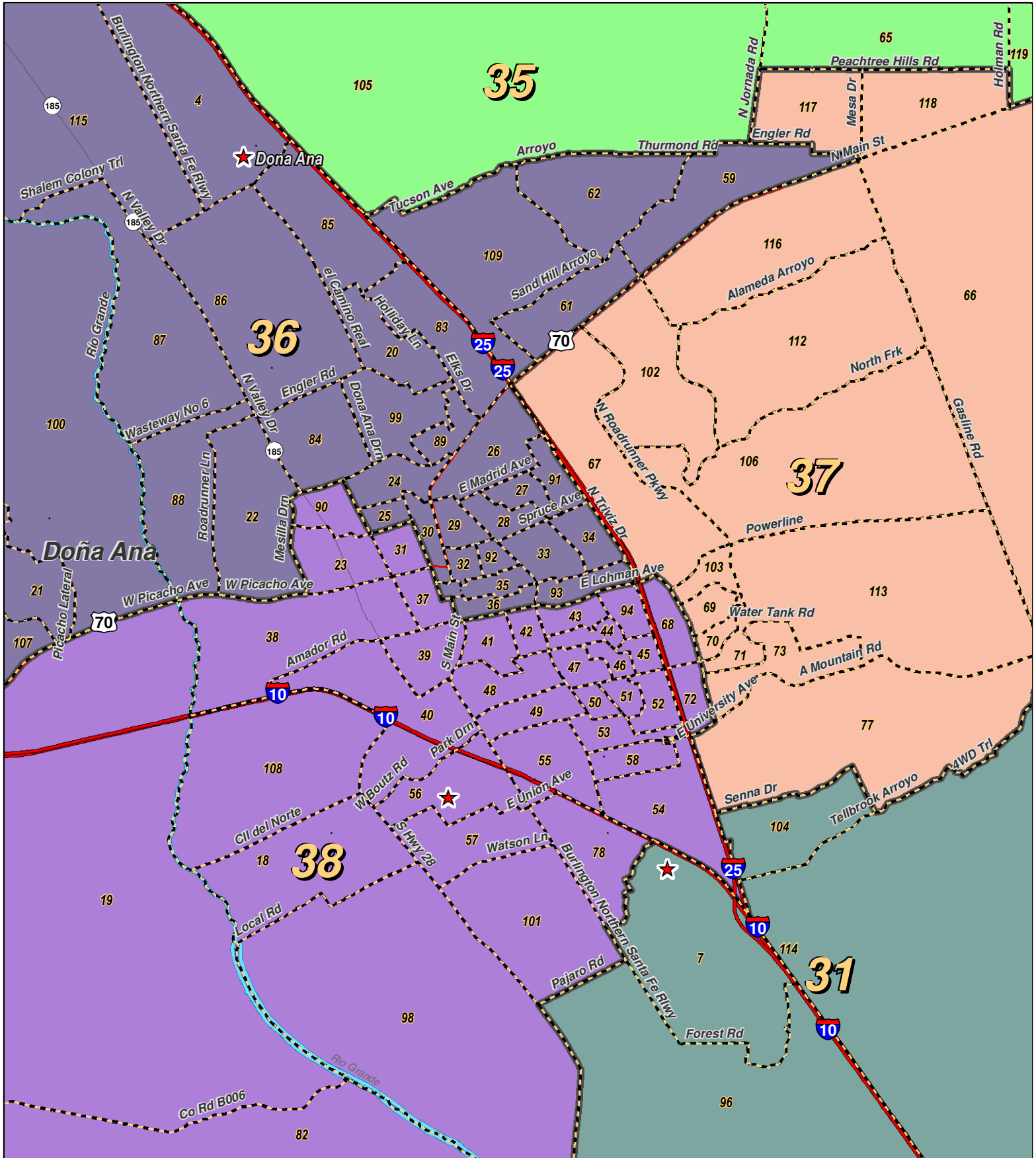
For the New Mexico
Legislative Council Service



LEGEND

Created: July 13, 2011

Research & Polling, Inc. distributes this map assuming no liability for any errors, omissions, or inaccuracies in the information provided regardless of the cause in reliance upon any maps.



0 2 4 Miles

RESEARCH & POLLING INC.

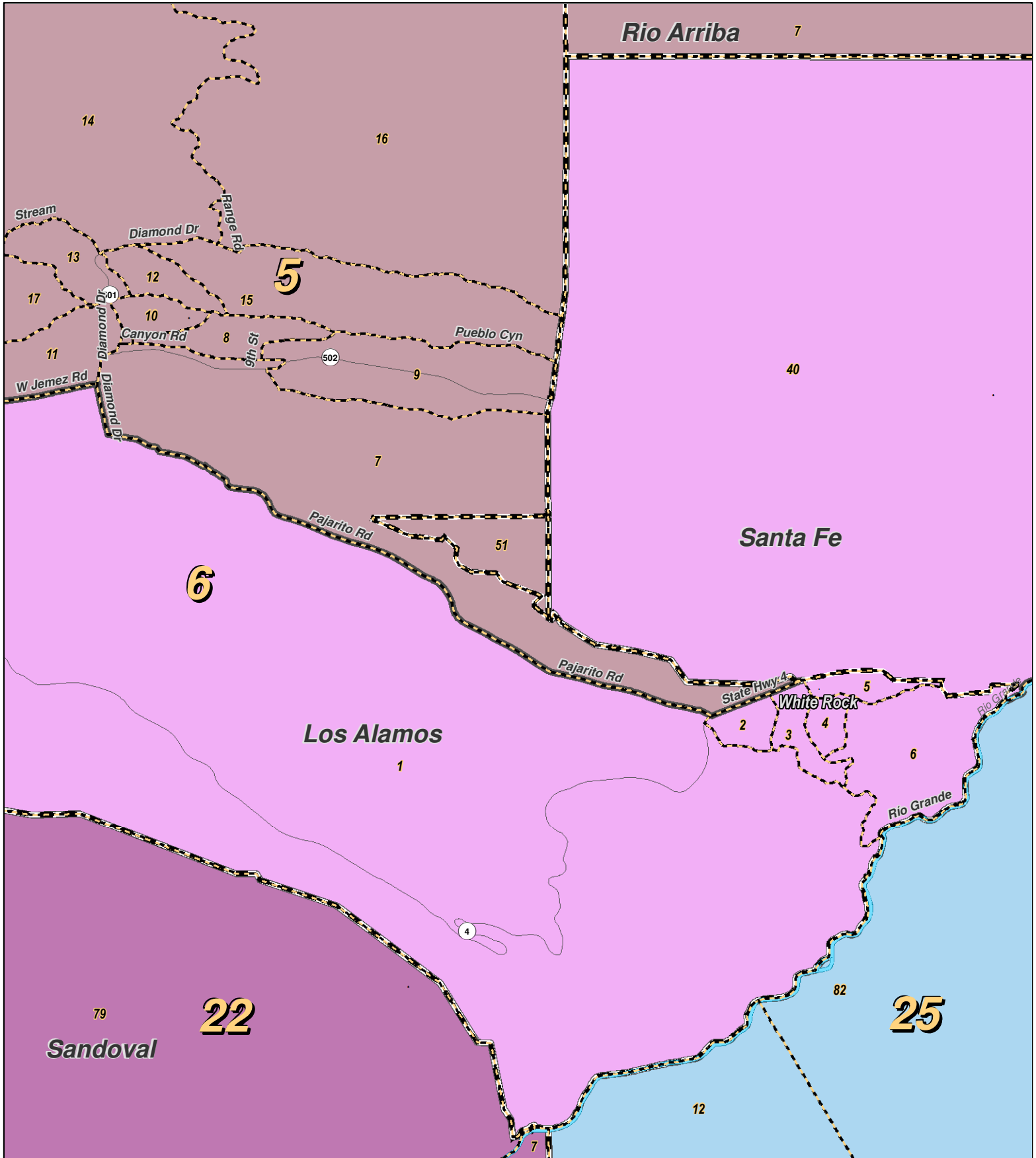
For the New Mexico Legislative Council Service



LEGEND Created: July 13, 2011

Rivers	Interstate
Counties	US Highway
	State Highway

Research & Polling, Inc. distributes this map assuming no liability for any errors, omissions, or inaccuracies in the information provided regardless of the cause in reliance upon any maps.



0 2 4 Miles

RESEARCH & POLLING INC.


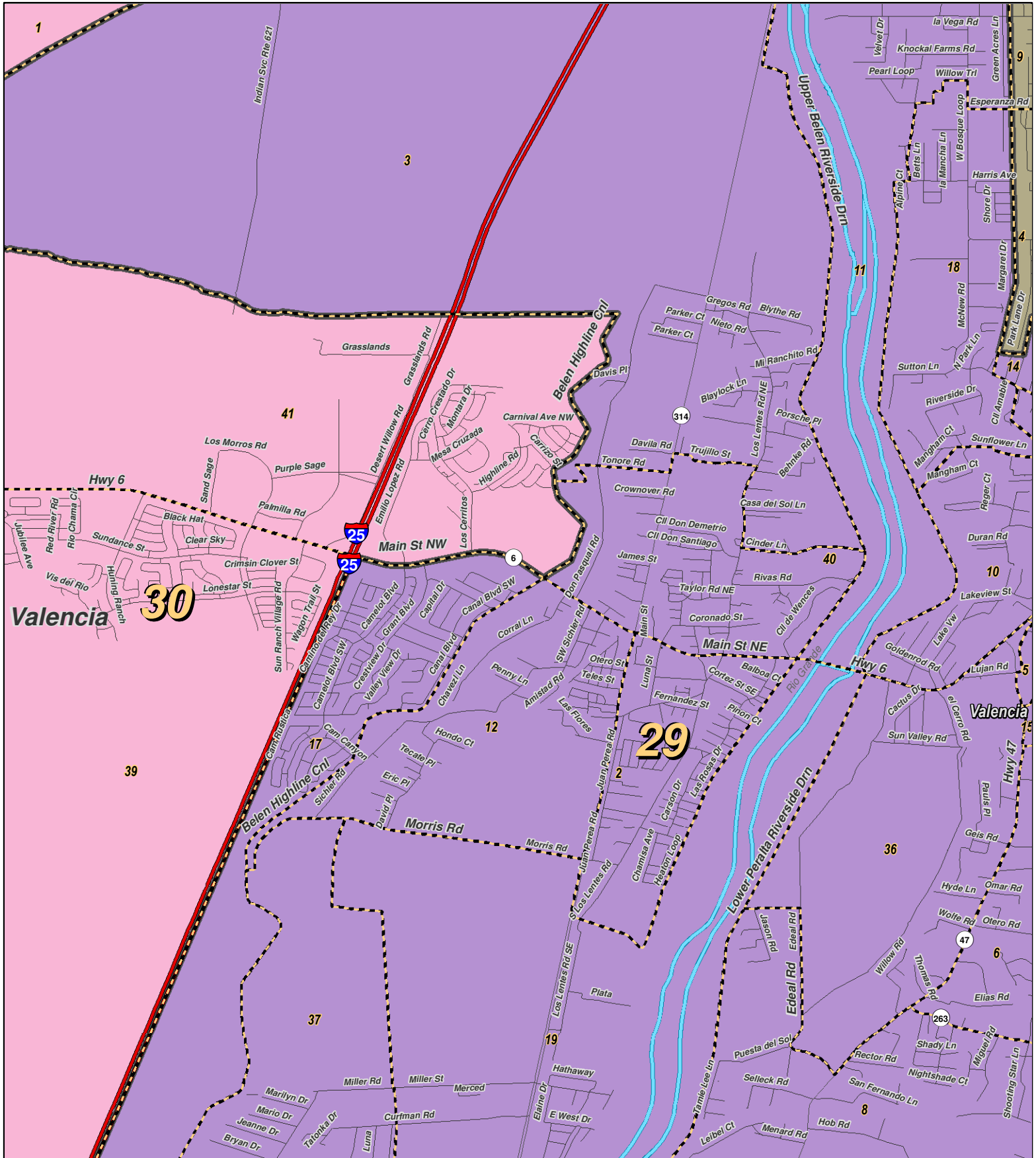
For the New Mexico Legislative Council Service



LEGEND Created: July 13, 2011

Rivers	Interstate
Counties	US Highway
	State Highway

Research & Polling, Inc. distributes this map assuming no liability for any errors, omissions, or inaccuracies in the information provided regardless of the cause in reliance upon any maps.



For the New Mexico
Legislative Council Service

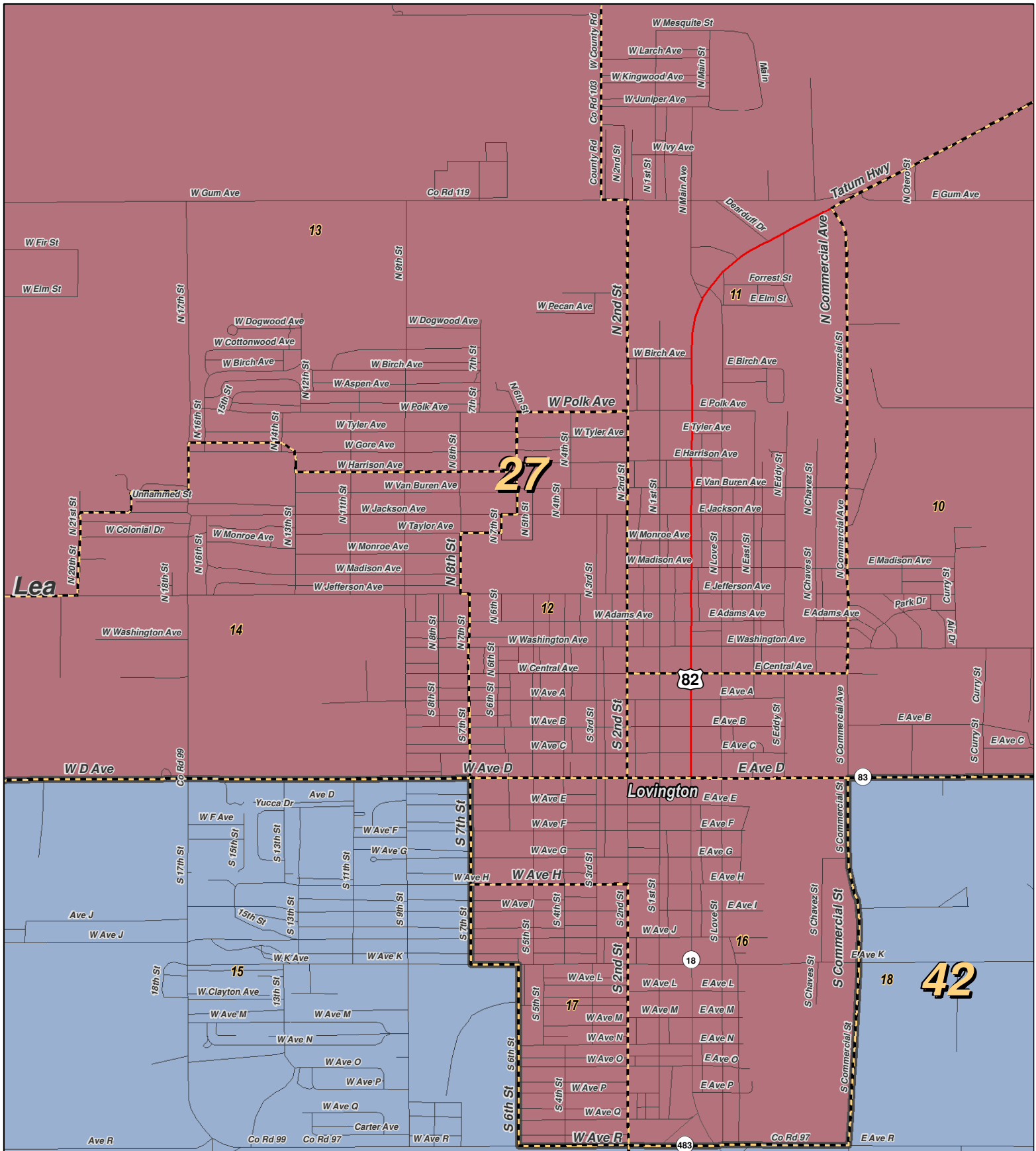


LEGEND

Created: July 13, 2011

- Rivers
- Interstate
- Counties
- US Highway
- State Highway

Research & Polling, Inc. distributes this map assuming no liability for any errors, omissions, or inaccuracies in the information provided regardless of the cause in reliance upon any maps.



0 0.5 1 Miles

RESEARCH & POLLING INC.

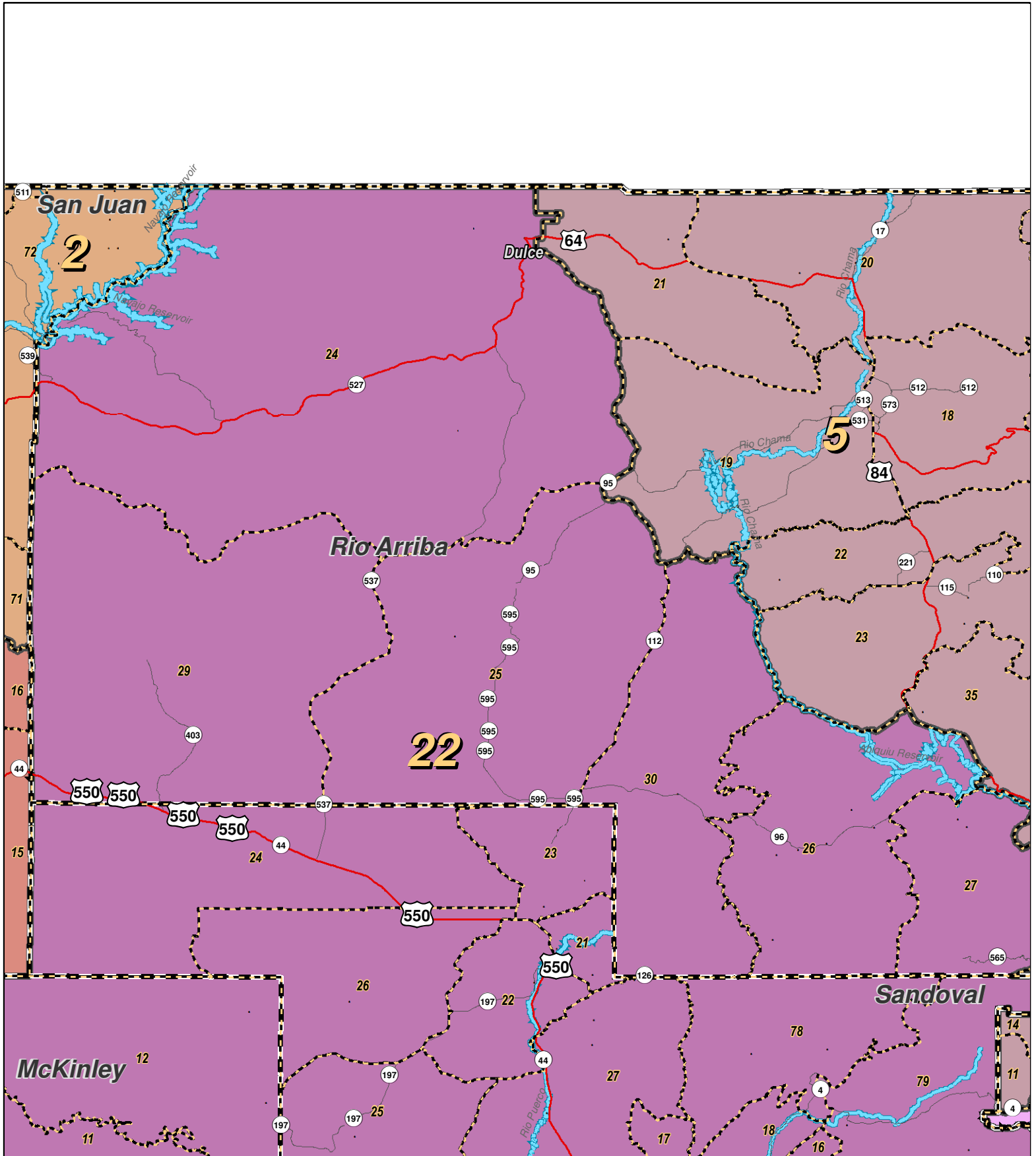
For the New Mexico Legislative Council Service



LEGEND Created: July 13, 2011

- Rivers
- Counties
- Interstate
- US Highway
- State Highway

Research & Polling, Inc. distributes this map assuming no liability for any errors, omissions, or inaccuracies in the information provided regardless of the cause in reliance upon any maps.



0 2.5 5 10 15 20 25 30 Miles

RESEARCH & POLLING INC.

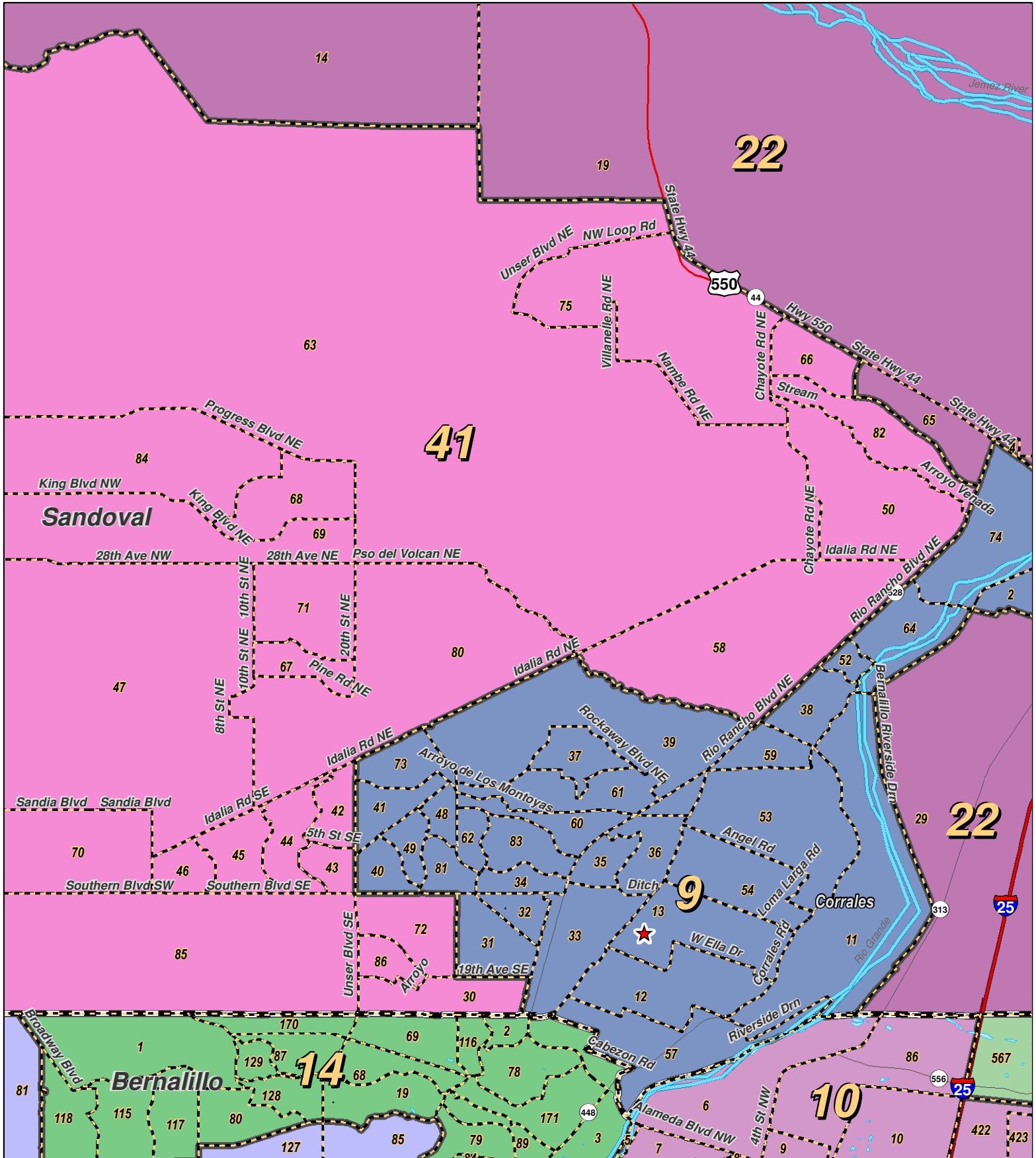
For the New Mexico Legislative Council Service



LEGEND Created: July 13, 2011

Precincts	Interstate
Rivers	US Highway
Counties	State Highway

Research & Polling, Inc. distributes this map assuming no liability for any errors, omissions, or inaccuracies in the information provided regardless of the cause in reliance upon any maps.



0 2.5 5 Miles

RESEARCH & POLLING
INC.


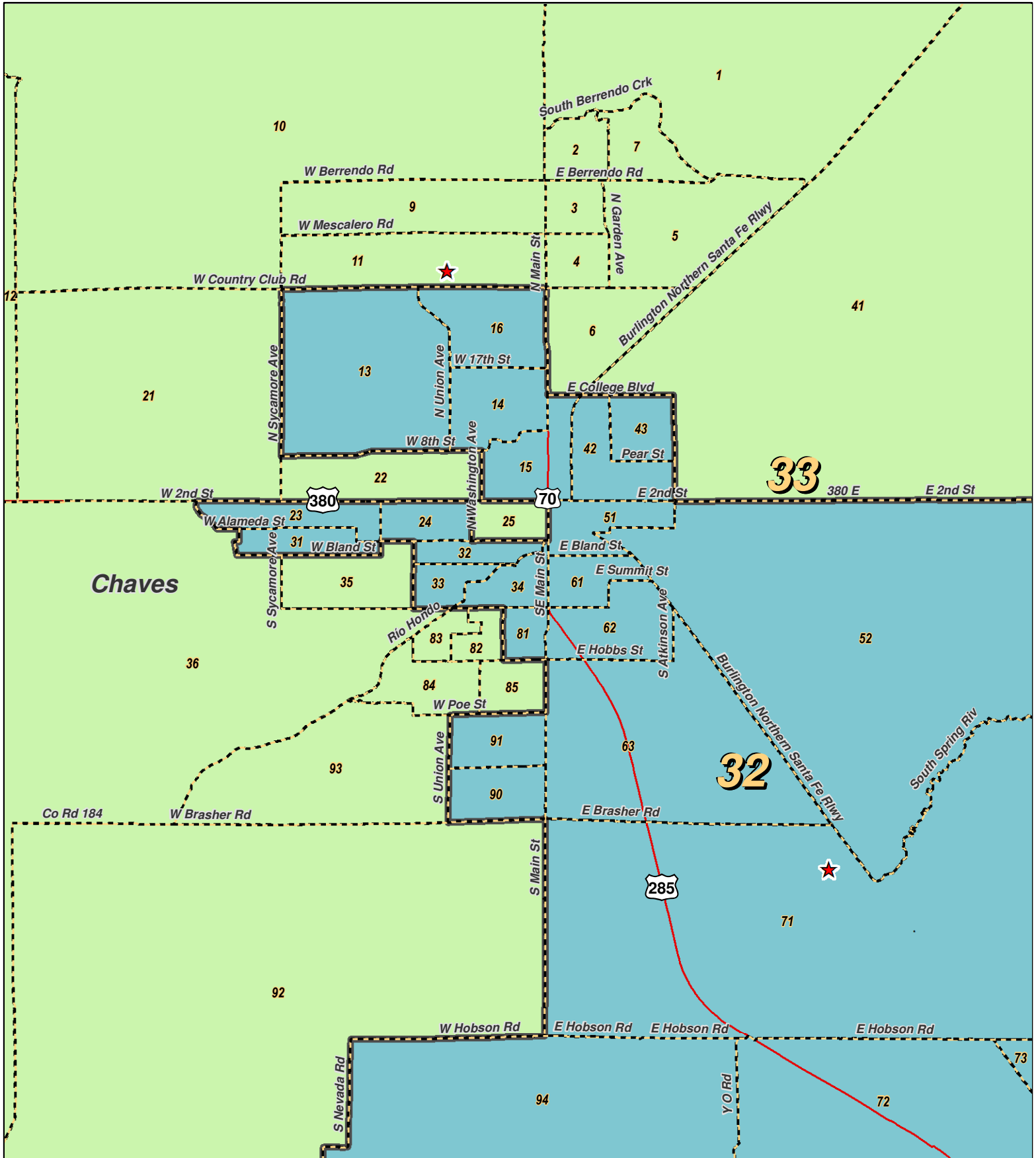
For the New Mexico
Legislative Council Service



LEGEND Created: July 13, 2011

	Rivers		Interstate
	Counties		US Highway
			State Highway

Research & Polling, Inc. distributes this map assuming no liability for any errors, omissions, or inaccuracies in the information provided regardless of the cause in reliance upon any maps.



For the New Mexico
Legislative Council Service

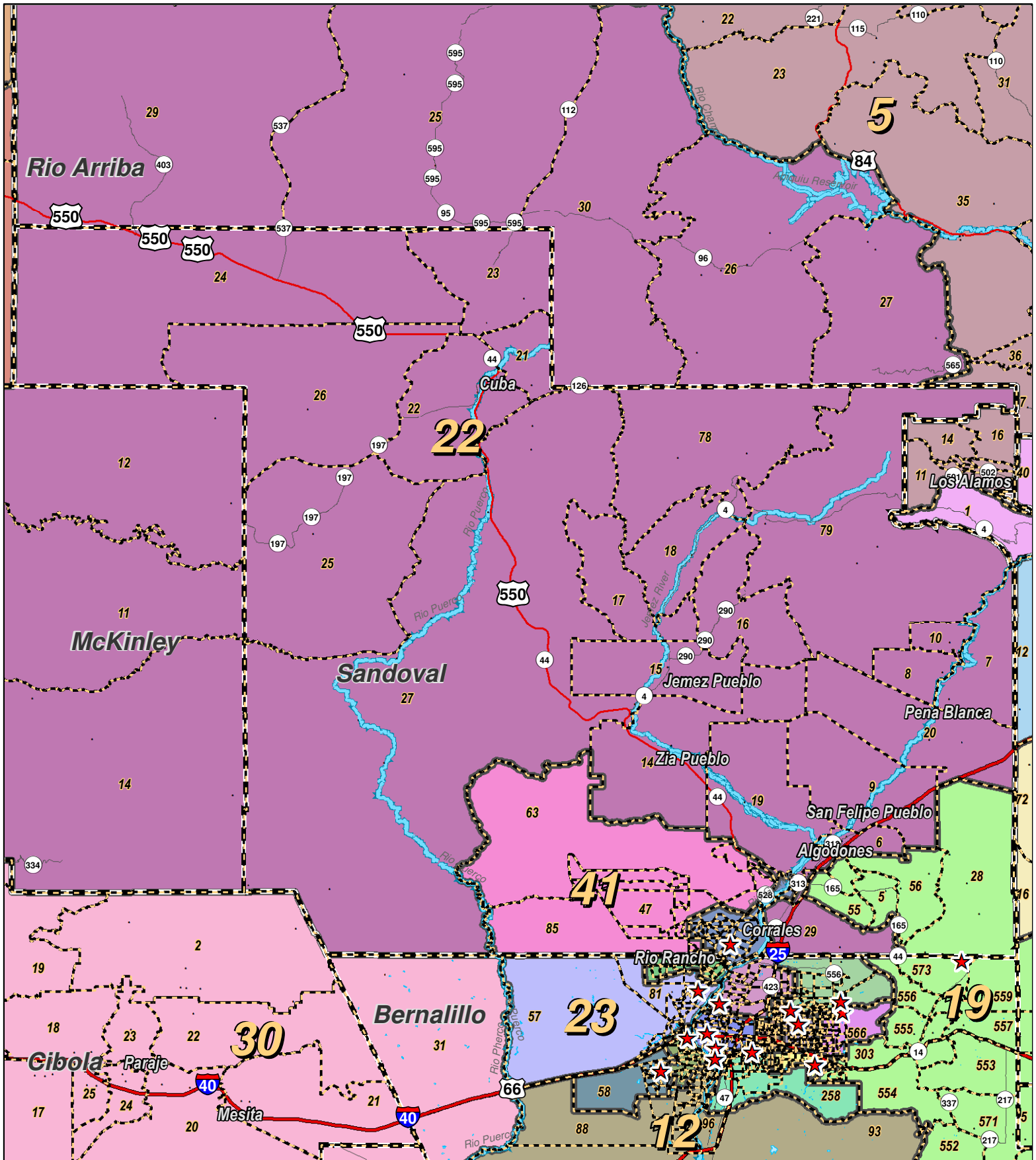


LEGEND

Created: July 13, 2011

- Rivers
- Interstate
- Counties
- US Highway
- State Highway

Research & Polling, Inc. distributes this map assuming no liability for any errors, omissions, or inaccuracies in the information provided regardless of the cause in reliance upon any maps.



0 2.5 5 10 15 20 25 30 35 Miles

RESEARCH & POLLING INC.

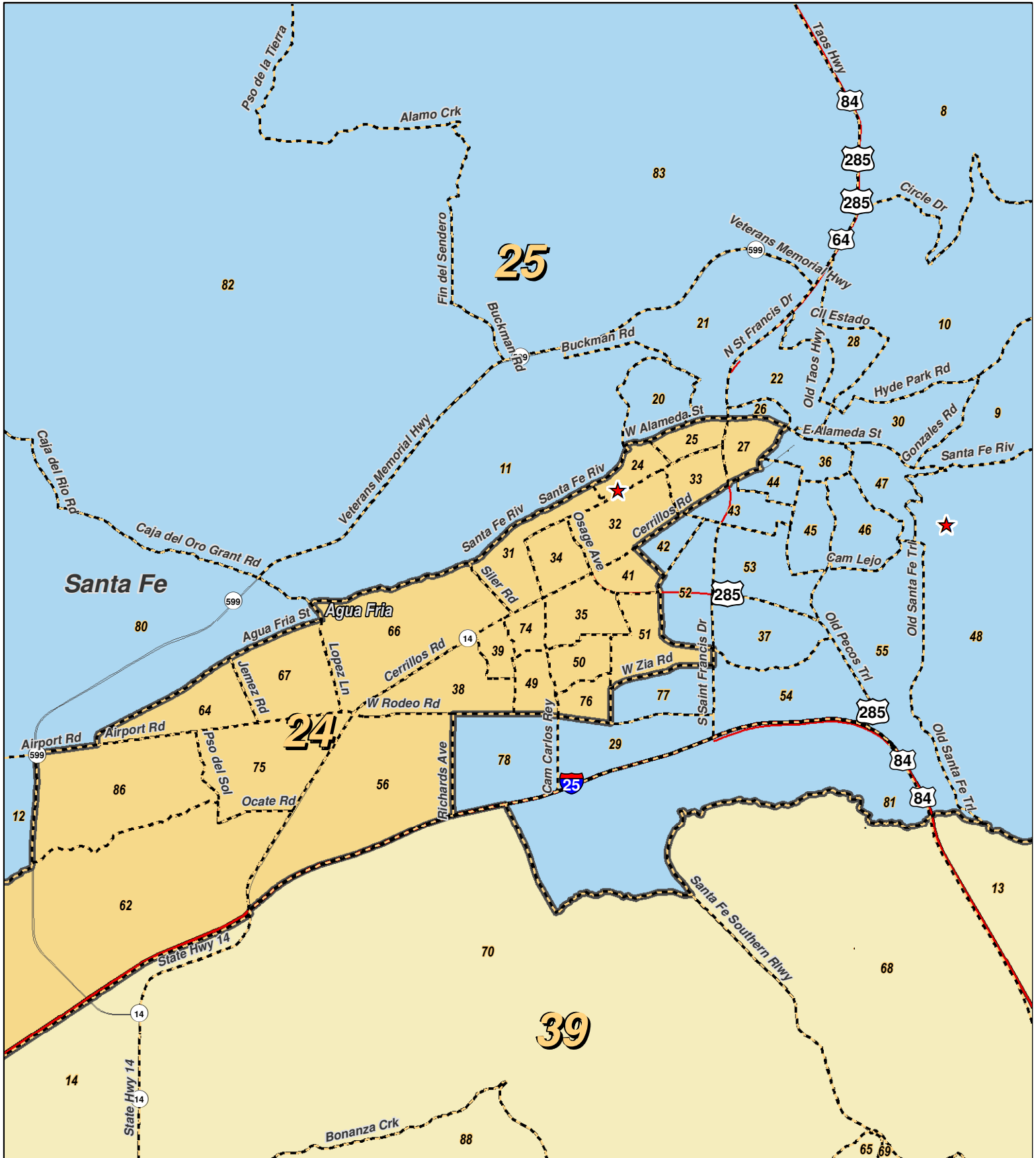
For the New Mexico Legislative Council Service



LEGEND Created: July 13, 2011

Precincts	Interstate
Rivers	US Highway
Counties	State Highway

Research & Polling, Inc. distributes this map assuming no liability for any errors, omissions, or inaccuracies in the information provided regardless of the cause in reliance upon any maps.



0 2 4 Miles

RESEARCH & POLLING INC.

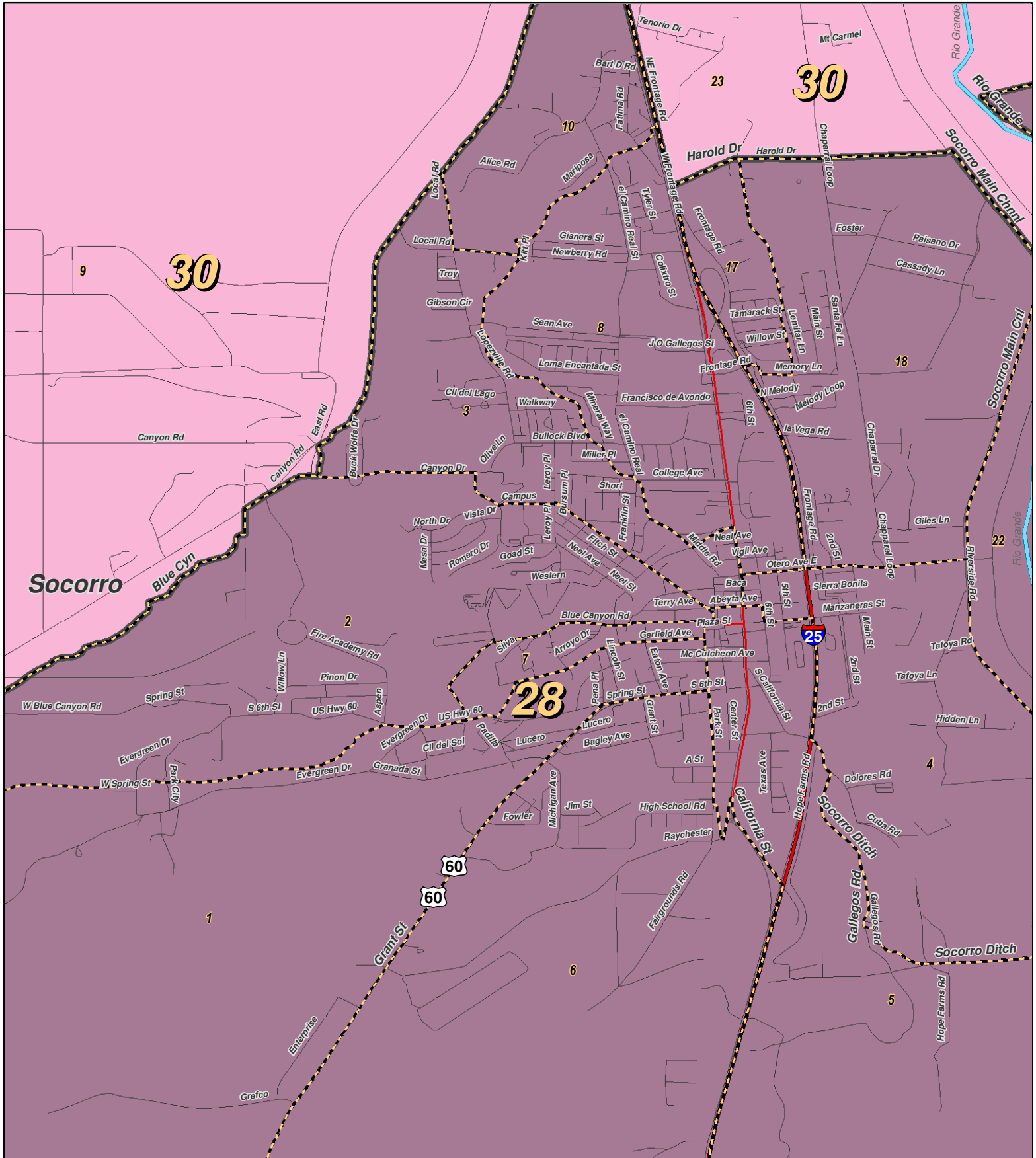
For the New Mexico Legislative Council Service



LEGEND Created: July 13, 2011

Rivers	Interstate
Counties	US Highway
	State Highway

Research & Polling, Inc. distributes this map assuming no liability for any errors, omissions, or inaccuracies in the information provided regardless of the cause in reliance upon any maps.



RESEARCH & POLLING INC.

For the New Mexico Legislative Council Service

0 0.9 Miles

Issued: July 31, 2011

North Arrow



LEGEND

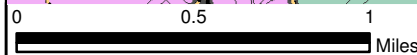
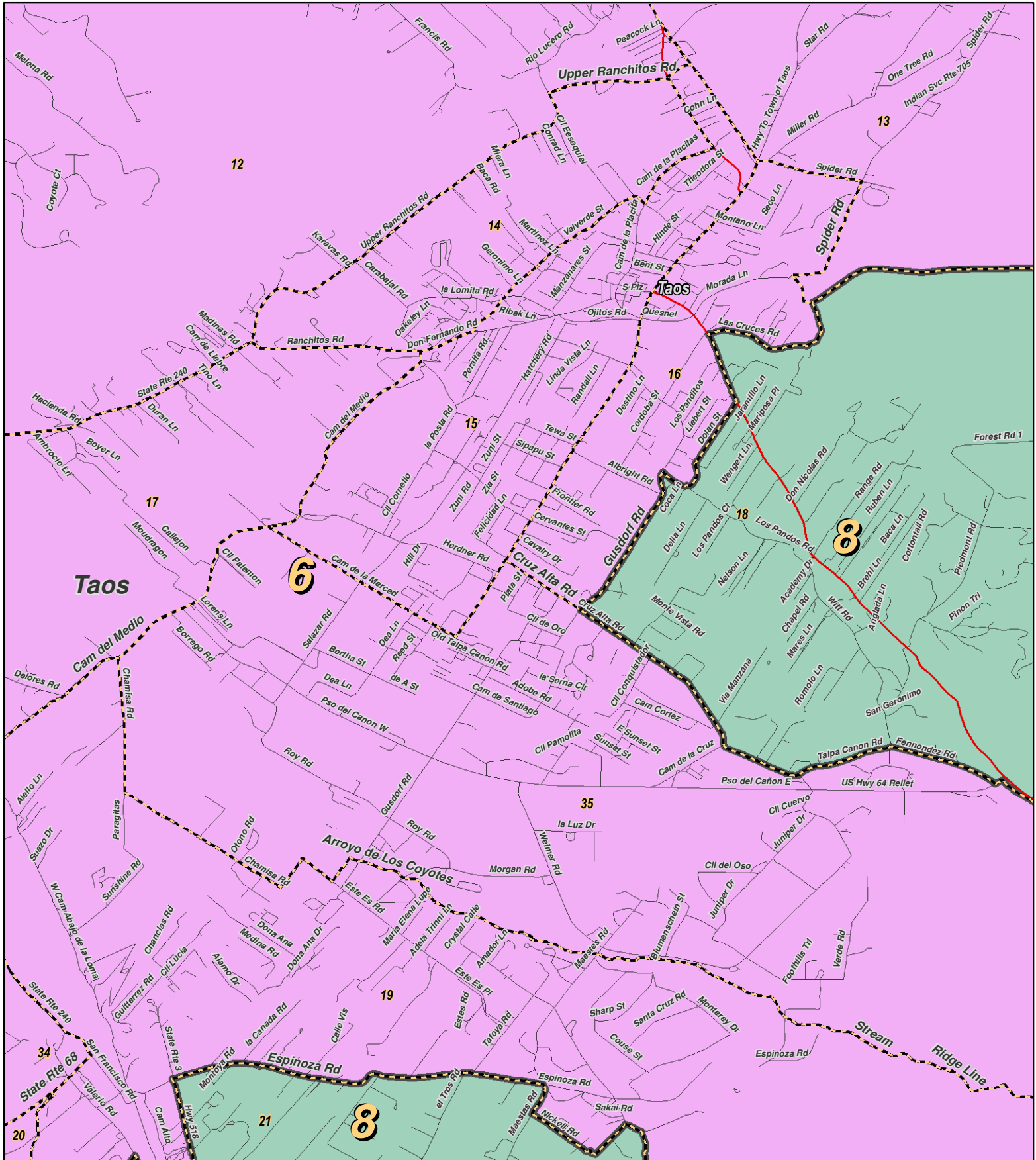
Created: August 01, 2011

- ★ Legislators
- ▭ Precincts
- ▭ Counties

- 🌊 Rivers
- 🌊 Lakes / Ponds

- 🛣 Interstate
- 🛣 US Highway
- 🛣 State Highway

Research & Polling, Inc. distributes this map assuming no liability for any errors, omissions, or inaccuracies in the information provided regardless of the cause in reliance upon any maps.



For the New Mexico
Legislative Council Service

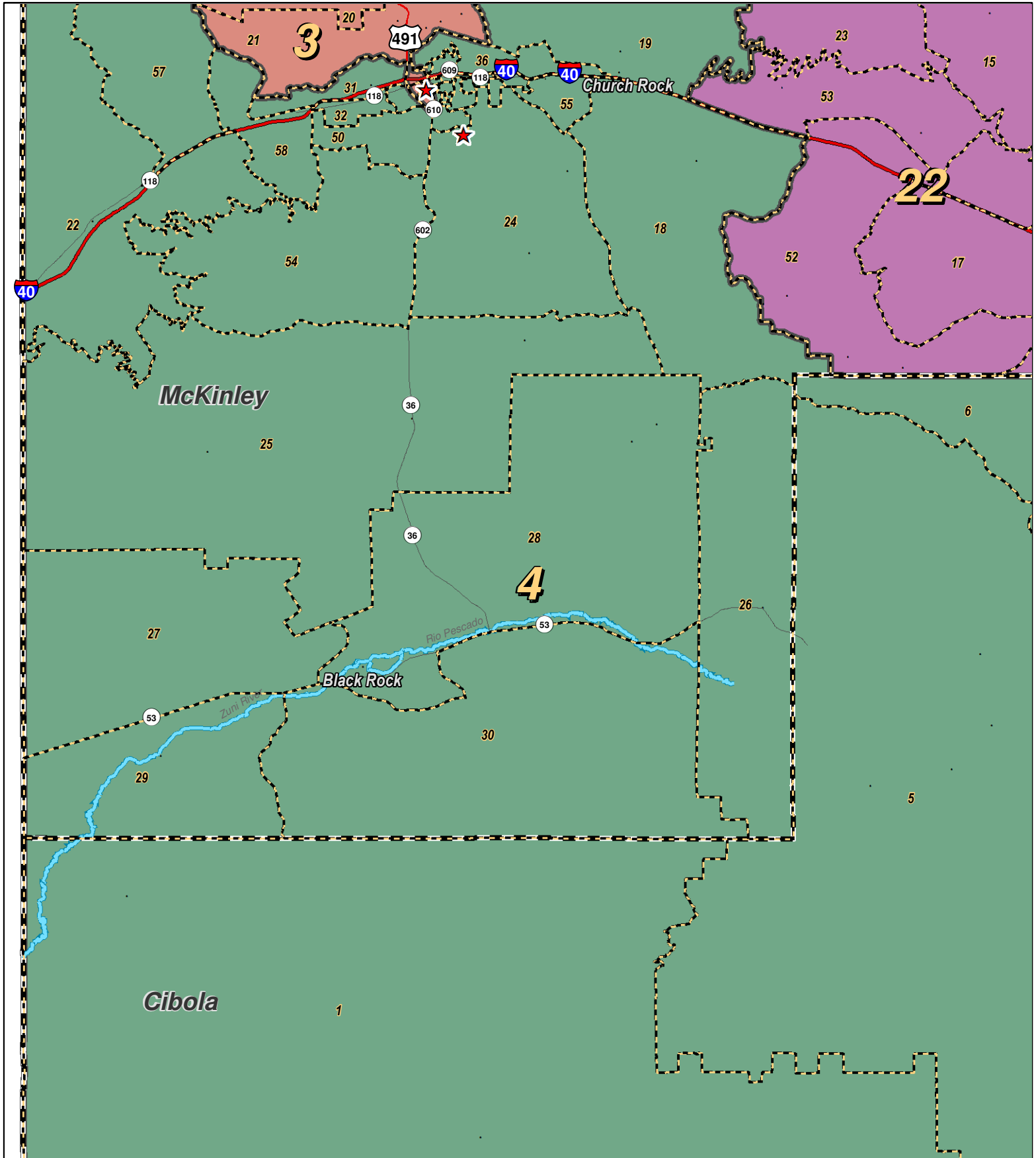


LEGEND

Created: July 13, 2011

- Rivers
- Counties
- Interstate
- US Highway
- State Highway

Research & Polling, Inc. distributes this map assuming no liability for any errors, omissions, or inaccuracies in the information provided regardless of the cause in reliance upon any maps.



For the New Mexico
Legislative Council Service



LEGEND

Created: July 13, 2011

Precincts	Interstate
Rivers	US Highway
Counties	State Highway

Research & Polling, Inc. distributes this map assuming no liability for any errors, omissions, or inaccuracies in the information provided regardless of the cause in reliance upon any maps.

District	Pop	Deviation	Hispanic	Non-Hispanic Origin				
				White	Native American	Black	Asian	Other Races
1	47,851	-1,177 -2.4%	11,227 23.5%	23,374 48.8%	11,483 24.0%	391 0.8%	242 0.5%	1,134 2.4%
18+	34,161		6,930 20.3%	18,546 54.3%	7,642 22.4%	293 0.9%	196 0.6%	554 1.6%
2	47,780	-1,248 -2.5%	12,157 25.4%	29,092 60.9%	5,300 11.1%	183 0.4%	148 0.3%	900 1.9%
18+	34,437		7,574 22.0%	22,619 65.7%	3,517 10.2%	117 0.3%	118 0.3%	492 1.4%
3	47,556	-1,472 -3.0%	3,580 7.5%	3,334 7.0%	39,585 83.2%	80 0.2%	125 0.3%	852 1.8%
18+	32,733		2,224 6.8%	2,709 8.3%	27,280 83.3%	67 0.2%	110 0.3%	343 1.0%
4	47,937	-1,091 -2.2%	9,779 20.4%	7,473 15.6%	28,948 60.4%	275 0.6%	480 1.0%	982 2.0%
18+	33,734		6,734 20.0%	6,256 18.5%	19,691 58.4%	215 0.6%	365 1.1%	473 1.4%
5	47,559	-1,469 -3.0%	29,054 61.1%	13,724 28.9%	2,881 6.1%	170 0.4%	1,034 2.2%	696 1.5%
18+	35,960		21,107 58.7%	11,409 31.7%	2,088 5.8%	136 0.4%	771 2.1%	449 1.2%
6	50,648	1,620 3.3%	28,577 56.4%	17,583 34.7%	3,206 6.3%	146 0.3%	400 0.8%	736 1.5%
18+	39,281		20,985 53.4%	15,061 38.3%	2,308 5.9%	118 0.3%	309 0.8%	500 1.3%
7	48,400	-628 -1.3%	16,748 34.6%	27,906 57.7%	328 0.7%	1,846 3.8%	579 1.2%	993 2.1%
18+	36,074		11,138 30.9%	22,331 61.9%	262 0.7%	1,342 3.7%	472 1.3%	529 1.5%
8	46,637	-2,391 -4.9%	31,010 66.5%	14,051 30.1%	410 0.9%	385 0.8%	288 0.6%	493 1.1%
18+	36,848		23,337 63.3%	12,197 33.1%	341 0.9%	349 0.9%	243 0.7%	381 1.0%
9	48,757	-271 -0.6%	16,953 34.8%	27,951 57.3%	1,172 2.4%	969 2.0%	668 1.4%	1,044 2.1%
18+	37,911		11,782 31.1%	23,363 61.6%	868 2.3%	758 2.0%	543 1.4%	597 1.6%
10	46,885	-2,143 -4.4%	19,981 42.6%	22,257 47.5%	1,553 3.3%	649 1.4%	1,597 3.4%	848 1.8%
18+	36,014		14,224 39.5%	18,542 51.5%	1,063 3.0%	494 1.4%	1,169 3.2%	522 1.4%
11	50,912	1,884 3.8%	40,813 80.2%	6,243 12.3%	1,545 3.0%	1,193 2.3%	434 0.9%	684 1.3%
18+	32,670		25,063 76.7%	4,935 15.1%	1,066 3.3%	875 2.7%	339 1.0%	392 1.2%
12	50,748	1,720 3.5%	35,459 69.9%	10,092 19.9%	3,793 7.5%	707 1.4%	148 0.3%	549 1.1%
18+	38,116		25,117 65.9%	8,937 23.4%	2,930 7.7%	640 1.7%	122 0.3%	370 1.0%

District	Pop	Deviation	Hispanic	Non-Hispanic Origin				
				White	Native American	Black	Asian	Other Races
13	47,775	-1,253 -2.6%	26,165 54.8%	17,554 36.7%	1,954 4.1%	756 1.6%	474 1.0%	872 1.8%
18+	38,631		19,650 50.9%	15,722 40.7%	1,577 4.1%	624 1.6%	429 1.1%	629 1.6%
14	49,500	472 1.0%	20,934 42.3%	22,848 46.2%	1,776 3.6%	1,586 3.2%	1,015 2.1%	1,341 2.7%
18+	35,013		13,392 38.2%	17,691 50.5%	1,275 3.6%	1,152 3.3%	792 2.3%	711 2.0%
15	48,099	-929 -1.9%	17,481 36.3%	24,782 51.5%	2,408 5.0%	1,224 2.5%	1,142 2.4%	1,062 2.2%
18+	39,290		13,105 33.4%	21,719 55.3%	1,815 4.6%	1,017 2.6%	932 2.4%	702 1.8%
16	48,388	-640 -1.3%	20,665 42.7%	21,216 43.8%	1,965 4.1%	1,943 4.0%	1,304 2.7%	1,295 2.7%
18+	38,735		14,923 38.5%	18,682 48.2%	1,517 3.9%	1,592 4.1%	1,150 3.0%	871 2.2%
17	49,875	847 1.7%	27,552 55.2%	14,277 28.6%	3,127 6.3%	2,176 4.4%	1,656 3.3%	1,087 2.2%
18+	36,657		18,155 49.5%	12,626 34.4%	2,234 6.1%	1,643 4.5%	1,327 3.6%	672 1.8%
18	47,524	-1,504 -3.1%	14,922 31.4%	27,202 57.2%	1,645 3.5%	1,342 2.8%	1,266 2.7%	1,147 2.4%
18+	38,125		10,779 28.3%	23,335 61.2%	1,228 3.2%	1,054 2.8%	1,011 2.7%	718 1.9%
19	47,284	-1,744 -3.6%	11,327 24.0%	33,194 70.2%	632 1.3%	486 1.0%	807 1.7%	838 1.8%
18+	37,958		7,911 20.8%	28,067 73.9%	473 1.2%	369 1.0%	598 1.6%	540 1.4%
20	46,676	-2,352 -4.8%	13,604 29.1%	27,589 59.1%	1,463 3.1%	1,355 2.9%	1,481 3.2%	1,184 2.5%
18+	36,959		9,501 25.7%	23,541 63.7%	1,033 2.8%	1,038 2.8%	1,172 3.2%	674 1.8%
21	47,003	-2,025 -4.1%	8,740 18.6%	33,905 72.1%	662 1.4%	659 1.4%	2,051 4.4%	986 2.1%
18+	37,613		6,197 16.5%	28,282 75.2%	504 1.3%	527 1.4%	1,549 4.1%	554 1.5%
22	48,470	-558 -1.1%	9,495 19.6%	6,098 12.6%	31,984 66.0%	186 0.4%	104 0.2%	603 1.2%
18+	33,909		6,677 19.7%	5,157 15.2%	21,562 63.6%	145 0.4%	92 0.3%	276 0.8%
23	50,901	1,873 3.8%	24,941 49.0%	20,607 40.5%	1,800 3.5%	1,366 2.7%	1,095 2.2%	1,092 2.1%
18+	37,681		16,985 45.1%	16,783 44.5%	1,373 3.6%	1,046 2.8%	855 2.3%	639 1.7%
24	48,310	-718 -1.5%	33,112 68.5%	12,998 26.9%	692 1.4%	311 0.6%	528 1.1%	669 1.4%
18+	36,053		22,940 63.6%	11,440 31.7%	532 1.5%	269 0.7%	416 1.2%	456 1.3%

District	Pop	Deviation	Hispanic	Non-Hispanic Origin				
				White	Native American	Black	Asian	Other Races
25	47,065	-1,963 -4.0%	18,167 38.6%	26,839 57.0%	466 1.0%	304 0.6%	601 1.3%	688 1.5%
18+	39,494		13,588 34.4%	24,292 61.5%	374 0.9%	250 0.6%	511 1.3%	479 1.2%
26	50,647	1,619 3.3%	39,675 78.3%	7,444 14.7%	1,451 2.9%	1,000 2.0%	311 0.6%	766 1.5%
18+	35,873		27,082 75.5%	6,279 17.5%	1,018 2.8%	793 2.2%	253 0.7%	448 1.2%
27	48,640	-388 -0.8%	24,622 50.6%	21,094 43.4%	362 0.7%	1,576 3.2%	297 0.6%	689 1.4%
18+	34,603		15,577 45.0%	16,944 49.0%	272 0.8%	1,126 3.3%	263 0.8%	421 1.2%
28	51,374	2,346 4.8%	21,056 41.0%	27,992 54.5%	820 1.6%	343 0.7%	349 0.7%	814 1.6%
18+	41,112		14,982 36.4%	24,374 59.3%	597 1.5%	266 0.6%	294 0.7%	599 1.5%
29	51,420	2,392 4.9%	30,884 60.1%	18,143 35.3%	1,011 2.0%	527 1.0%	224 0.4%	631 1.2%
18+	37,852		21,114 55.8%	14,949 39.5%	774 2.0%	422 1.1%	185 0.5%	408 1.1%
30	49,795	767 1.6%	22,168 44.5%	14,468 29.1%	11,785 23.7%	526 1.1%	191 0.4%	657 1.3%
18+	36,408		15,273 41.9%	12,081 33.2%	8,092 22.2%	432 1.2%	145 0.4%	385 1.1%
31	50,985	1,957 4.0%	44,597 87.5%	5,901 11.6%	87 0.2%	146 0.3%	100 0.2%	154 0.3%
18+	34,794		29,381 84.4%	5,041 14.5%	68 0.2%	121 0.3%	80 0.2%	103 0.3%
32	49,153	125 0.3%	29,061 59.1%	15,017 30.6%	3,477 7.1%	845 1.7%	176 0.4%	577 1.2%
18+	34,421		18,724 54.4%	12,188 35.4%	2,324 6.8%	669 1.9%	140 0.4%	376 1.1%
33	48,399	-629 -1.3%	15,937 32.9%	30,619 63.3%	561 1.2%	405 0.8%	284 0.6%	593 1.2%
18+	37,475		10,389 27.7%	25,807 68.9%	395 1.1%	299 0.8%	218 0.6%	367 1.0%
34	48,192	-836 -1.7%	20,354 42.2%	26,082 54.1%	357 0.7%	514 1.1%	311 0.6%	574 1.2%
18+	35,696		13,504 37.8%	20,932 58.6%	269 0.8%	397 1.1%	243 0.7%	351 1.0%
35	51,002	1,974 4.0%	32,962 64.6%	16,833 33.0%	264 0.5%	320 0.6%	179 0.4%	444 0.9%
18+	36,907		21,674 58.7%	14,323 38.8%	209 0.6%	241 0.7%	152 0.4%	308 0.8%
36	50,650	1,622 3.3%	30,229 59.7%	18,466 36.5%	350 0.7%	688 1.4%	305 0.6%	612 1.2%
18+	37,489		20,425 54.5%	15,599 41.6%	258 0.7%	559 1.5%	253 0.7%	395 1.1%

District	Pop	Deviation	Hispanic	Non-Hispanic Origin				
				White	Native American	Black	Asian	Other Races
37	50,677	1,649 3.4%	27,924 55.1%	19,936 39.3%	340 0.7%	967 1.9%	773 1.5%	737 1.5%
18+	37,178		18,036 48.5%	17,039 45.8%	276 0.7%	741 2.0%	605 1.6%	481 1.3%
38	50,419	1,391 2.8%	30,499 60.5%	16,586 32.9%	716 1.4%	995 2.0%	836 1.7%	787 1.6%
18+	39,299		21,844 55.6%	14,704 37.4%	596 1.5%	812 2.1%	755 1.9%	588 1.5%
39	46,907	-2,121 -4.3%	21,597 46.0%	23,017 49.1%	747 1.6%	444 0.9%	380 0.8%	722 1.5%
18+	37,285		15,673 42.0%	19,831 53.2%	643 1.7%	380 1.0%	294 0.8%	464 1.2%
40	51,441	2,413 4.9%	14,532 28.2%	32,195 62.6%	602 1.2%	1,967 3.8%	695 1.4%	1,450 2.8%
18+	39,759		9,875 24.8%	26,556 66.8%	449 1.1%	1,497 3.8%	562 1.4%	820 2.1%
41	50,882	1,854 3.8%	20,421 40.1%	25,540 50.2%	1,296 2.5%	1,316 2.6%	969 1.9%	1,340 2.6%
18+	34,784		12,468 35.8%	19,135 55.0%	872 2.5%	934 2.7%	712 2.0%	663 1.9%
42	50,056	1,028 2.1%	24,442 48.8%	22,288 44.5%	364 0.7%	2,195 4.4%	258 0.5%	509 1.0%
18+	35,515		15,287 43.0%	17,824 50.2%	297 0.8%	1,634 4.6%	211 0.6%	262 0.7%
Totals	2,059,179	Ideal: 49,028	953,403 46.3%	833,810 40.5%	175,368 8.5%	35,462 1.7%	26,305 1.3%	34,831 1.0%
18+	1,540,507		651,326 42.3%	697,848 45.3%	121,962 7.9%	27,453 1.8%	20,956 1.4%	20,962 0.7%

District Profile

District	Total Population	Deviation		Adult Hispanic	Adult Non-Hispanic			Performance Measure		Registered Voters				
					White	Native American	Black	Dem	Rep	Total	% Dem	% Rep	% DTS	% Other
1	47,851	-1,177	-2.4%	20.3%	54.3%	22.4%	0.9%	29.8%	70.2%	23,113	29.1%	51.4%	16.6%	2.8%
2	47,780	-1,248	-2.5%	22.0%	65.7%	10.2%	0.3%	26.3%	73.7%	24,624	26.6%	54.3%	16.2%	2.8%
3	47,556	-1,472	-3.0%	6.8%	8.3%	83.3%	0.2%	66.9%	33.1%	24,665	59.6%	21.4%	17.3%	1.7%
4	47,937	-1,091	-2.2%	20.0%	18.5%	58.4%	0.6%	65.5%	34.5%	24,154	62.0%	18.9%	17.0%	2.1%
5	47,559	-1,469	-3.0%	58.7%	31.7%	5.8%	0.4%	65.4%	34.6%	29,799	68.3%	18.0%	11.7%	2.0%
6	50,648	1,620	3.3%	53.4%	38.3%	5.9%	0.3%	70.1%	29.9%	33,734	66.3%	17.3%	13.5%	2.9%
7	48,400	-628	-1.3%	30.9%	61.9%	0.7%	3.7%	32.4%	67.6%	24,009	39.2%	46.8%	13.1%	0.8%
8	46,637	-2,391	-4.9%	63.3%	33.1%	0.9%	0.9%	67.8%	32.2%	34,735	68.9%	18.6%	11.1%	2.2%
9	48,757	-271	-0.6%	31.1%	61.6%	2.3%	2.0%	46.1%	53.9%	33,054	41.9%	39.5%	14.5%	4.1%
10	46,885	-2,143	-4.4%	39.5%	51.5%	3.0%	1.4%	50.4%	49.6%	29,589	45.4%	36.3%	15.1%	3.2%
11	50,912	1,884	3.8%	76.7%	15.1%	3.3%	2.7%	64.8%	35.2%	17,252	53.8%	20.3%	22.6%	3.2%
12	50,748	1,720	3.5%	65.9%	23.4%	7.7%	1.7%	65.1%	34.9%	24,474	58.5%	20.7%	17.4%	3.3%
13	47,775	-1,253	-2.6%	50.9%	40.7%	4.1%	1.6%	71.4%	28.6%	33,011	59.7%	19.2%	16.8%	4.3%
14	49,500	472	1.0%	38.2%	50.5%	3.6%	3.3%	43.1%	56.9%	27,695	39.1%	41.4%	16.2%	3.3%
15	48,099	-929	-1.9%	33.4%	55.3%	4.6%	2.6%	55.0%	45.0%	34,282	47.6%	32.5%	16.1%	3.7%
16	48,388	-640	-1.3%	38.5%	48.2%	3.9%	4.1%	76.2%	23.8%	30,800	57.7%	16.3%	20.2%	5.7%
17	49,875	847	1.7%	49.5%	34.4%	6.1%	4.5%	58.7%	41.3%	23,225	48.3%	25.6%	21.6%	4.6%
18	47,524	-1,504	-3.1%	28.3%	61.2%	3.2%	2.8%	48.2%	51.8%	32,414	43.4%	38.0%	15.1%	3.5%
19	47,284	-1,744	-3.6%	20.8%	73.9%	1.2%	1.0%	42.0%	58.0%	32,143	36.2%	46.0%	16.1%	3.7%
20	46,676	-2,352	-4.8%	25.7%	63.7%	2.8%	2.8%	44.8%	55.2%	32,430	39.9%	41.4%	15.7%	3.0%
21	47,003	-2,025	-4.1%	16.5%	75.2%	1.3%	1.4%	39.7%	60.3%	36,779	33.8%	48.6%	14.6%	2.9%
22	48,470	-558	-1.1%	19.7%	15.2%	63.6%	0.4%	72.3%	27.7%	26,991	66.6%	15.1%	13.2%	2.0%
23	50,901	1,873	3.8%	45.1%	44.5%	3.6%	2.8%	48.9%	51.1%	31,566	44.6%	36.9%	15.3%	3.2%
24	48,310	-718	-1.5%	63.6%	31.7%	1.5%	0.7%	75.8%	24.2%	25,465	67.7%	12.1%	17.8%	2.4%
25	47,065	-1,963	-4.0%	34.4%	61.5%	0.9%	0.6%	73.6%	26.4%	35,365	65.6%	15.1%	16.9%	2.4%
26	50,647	1,619	3.3%	75.5%	17.5%	2.8%	2.2%	67.7%	32.3%	24,255	59.5%	19.4%	18.1%	2.9%
27	48,640	-388	-0.8%	45.0%	49.0%	0.8%	3.3%	36.8%	63.2%	20,953	40.7%	43.2%	15.0%	1.2%
28	51,374	2,346	4.8%	36.4%	59.3%	1.5%	0.6%	51.6%	48.4%	34,479	50.9%	32.2%	14.5%	2.4%
29	51,420	2,392	4.9%	55.8%	39.5%	2.0%	1.1%	49.4%	50.6%	26,171	48.8%	33.2%	14.8%	3.2%
30	49,795	767	1.6%	41.9%	33.2%	22.2%	1.2%	56.1%	43.9%	26,004	57.5%	26.2%	13.4%	2.8%

District Profile

District	Total Population	Deviation		Adult Hispanic	Adult Non-Hispanic			Performance Measure		Registered Voters				
					White	Native American	Black	Dem	Rep	Total	% Dem	% Rep	% DTS	% Other
31	50,985	1,957	4.0%	84.4%	14.5%	0.2%	0.3%	64.0%	36.0%	18,542	58.5%	18.9%	20.3%	2.2%
32	49,153	125	0.3%	54.4%	35.4%	6.8%	1.9%	44.1%	55.9%	19,854	43.2%	37.2%	17.0%	2.6%
33	48,399	-629	-1.3%	27.7%	68.9%	1.1%	0.8%	31.4%	68.6%	29,484	27.5%	56.4%	13.1%	3.0%
34	48,192	-836	-1.7%	37.8%	58.6%	0.8%	1.1%	39.7%	60.3%	25,756	48.1%	38.2%	12.7%	1.0%
35	51,002	1,974	4.0%	58.7%	38.8%	0.6%	0.7%	52.4%	47.6%	23,938	53.3%	28.9%	15.8%	2.1%
36	50,650	1,622	3.3%	54.5%	41.6%	0.7%	1.5%	52.1%	47.9%	28,903	47.8%	31.7%	17.1%	3.4%
37	50,677	1,649	3.4%	48.5%	45.8%	0.7%	2.0%	47.9%	52.1%	21,619	41.1%	34.0%	21.4%	3.4%
38	50,419	1,391	2.8%	55.6%	37.4%	1.5%	2.1%	59.0%	41.0%	27,607	50.4%	25.8%	19.8%	4.0%
39	46,907	-2,121	-4.3%	42.0%	53.2%	1.7%	1.0%	64.8%	35.2%	31,388	60.0%	23.1%	14.1%	2.8%
40	51,441	2,413	4.9%	24.8%	66.8%	1.1%	3.8%	35.4%	64.6%	28,138	32.6%	48.9%	17.7%	0.9%
41	50,882	1,854	3.8%	35.8%	55.0%	2.5%	2.7%	42.4%	57.6%	26,073	39.1%	42.3%	14.4%	4.1%
42	50,056	1,028	2.1%	43.0%	50.2%	0.8%	4.6%	29.0%	71.0%	21,632	32.5%	50.2%	16.9%	0.4%
New Mexico	2,059,179	Ideal:	49,028	42.3%	45.3%	7.9%	1.8%	53.0%	47.0%	1,160,164	49.3%	31.9%	15.9%	2.9%

NM Senate: Concept C

District Definitions by County and Precinct

SENATE DISTRICT ONE.--Senate district one is composed of San Juan county precincts 26 through 40, 43 through 46, 49 through 53, 55 and 56.

SENATE DISTRICT TWO.--Senate district two is composed of San Juan county precincts 21, 41, 42, 47, 48, 54 and 57 through 77.

SENATE DISTRICT THREE.--Senate district three is composed of McKinley county precincts 1, 2, 4 through 6, 20, 21, 34, 37 and 41; and San Juan county precincts 1 through 20 and 22 through 25.

SENATE DISTRICT FOUR.--Senate district four is composed of Cibola county precincts 1, 5 through 7 and 15; and McKinley county precincts 3, 18, 19, 22, 24 through 33, 35, 36, 38 through 40, 42 through 50 and 54 through 59.

SENATE DISTRICT FIVE.--Senate district five is composed of Los Alamos county precincts 7 through 17; Rio Arriba county precincts 1 through 12, 18 through 23, 28 and 31 through 42; Sandoval county precinct 51; and Santa Fe county precincts 58 and 79.

SENATE DISTRICT SIX.--Senate district six is composed of Los Alamos county precincts 1 through 6; Rio Arriba county precincts 13 through 17; Santa Fe county precincts 1 through 7, 23, 40, 59 through 61 and 87; and Taos county precincts 1, 5 through 17, 19, 20, 22 through 25 and 27 through 36.

SENATE DISTRICT SEVEN.--Senate district seven is composed of Curry county precincts 1 through 3, 10 through 19, 21 through 24, 26 through 29, 31 through 35 and 37; Harding county; Quay county; and Union county.

SENATE DISTRICT EIGHT.--Senate district eight is composed of Colfax county; Mora county; San Miguel county precincts 1 through 16 and 24 through 28; and Taos county precincts 2 through 4, 18, 21 and 26.

SENATE DISTRICT NINE.--Senate district nine is composed of Sandoval county precincts 2, 3, 11 through 13, 31 through 41, 48, 49, 52 through 54, 57, 59 through 62, 64, 73, 74, 81 and 83.

SENATE DISTRICT TEN.--Senate district ten is composed of Bernalillo county precincts 4 through 10, 12 through 18, 86, 108, 410, 418, 422 through 424, 438, 448, 455, 485, 510 and 601.

SENATE DISTRICT ELEVEN.--Senate district eleven is composed of Bernalillo county precincts 32, 41, 42, 49, 52 through 54, 56, 58 through 60, 136 through 138 and 140 through 142.

SENATE DISTRICT TWELVE.--Senate district twelve is composed of Bernalillo county precincts 63 through 67, 71 through 77, 88, 90 through 93, 96, 97, 99, 109, 123 through 125, 133, 135, 143 and 144; and Valencia county precincts 4, 9 and 13.

SENATE DISTRICT THIRTEEN.--Senate district thirteen is composed of Bernalillo county precincts 11, 121, 122, 131, 132, 150 through 154, 161 through 166, 180 through 187, 191 through 197, 211, 212, 214, 216, 217, 221 and 341 through 347.

SENATE DISTRICT FOURTEEN.--Senate district fourteen is composed of Bernalillo county precincts 1 through 3, 19, 68, 69, 78 through 80, 84, 87, 89, 115 through 118, 128, 129, 170 and 171.

SENATE DISTRICT FIFTEEN.--Senate district fifteen is composed of Bernalillo county precincts 313 through 315, 354, 371 through 375, 385 through 387, 400 through 409, 411, 412, 419 through 421, 431 through 437, 439 through 446, 481, 488 through 490, 499 and 500.

SENATE DISTRICT SIXTEEN.--Senate district sixteen is composed of Bernalillo county precincts 94, 95, 98, 101 through 107, 215, 223 through 226, 241 through 246, 251 through 258, 271 through 274, 278, 281, 311, 351 through 353, 355 through 358 and 381 through 384.

SENATE DISTRICT SEVENTEEN.--Senate district seventeen is composed of Bernalillo county precincts 275, 282 through 287, 291 through 293, 312, 318, 321 through 324, 326 through 331, 477 and 478.

SENATE DISTRICT EIGHTEEN.--Senate district eighteen is composed of Bernalillo county precincts 316, 317, 413 through 417, 453, 461 through 466, 471 through 476, 484, 491 through 498, 502 through 504, 506 through 509, 511 through 516, 523, 528 and 531 through 534.

SENATE DISTRICT NINETEEN.--Senate district nineteen is composed of Bernalillo county precincts 289, 290, 294 through 296, 301, 303, 332, 333, 551 through 559 and 570 through 573; Sandoval county precincts 5, 28, 55, 56 and 76; Santa Fe county precincts 15, 18, 73, 84 and 85; and Tarrant county precinct 5.

SENATE DISTRICT TWENTY.--Senate district twenty is composed of Bernalillo county precincts 297 through 300, 302, 304 through 308, 454, 480, 505, 517 through 519, 521, 522, 524 through 527, 530, 535, 536, 540, 542 through 550, 561 and 564 through 566.

SENATE DISTRICT TWENTY-ONE.--Senate district twenty-one is composed of Bernalillo county precincts 425 through 430, 447, 449 through 452, 456, 482, 483, 486, 487, 520, 529, 537 through 539, 541, 560, 562, 563, 567 through 569, 602 and 603.

SENATE DISTRICT TWENTY-TWO.--Senate district twenty-two is composed of McKinley county precincts 7 through 17, 23, 52 and 53; Rio Arriba county precincts 24 through 27, 29 and 30; and Sandoval county precincts 1, 4, 6 through 10, 14 through 27, 29, 65, 78 and 79.

SENATE DISTRICT TWENTY-THREE.--Senate district twenty-three is composed of Bernalillo county precincts 20 through 26, 29, 30, 57, 70, 81 through 83, 85, 110 through 114, 127 and 134.

SENATE DISTRICT TWENTY-FOUR.--Senate district twenty-four is composed of Santa Fe county precincts 24, 25, 27, 31 through 35, 38, 39, 41, 49 through 51, 56, 62, 64, 66, 67, 74 through 76 and 86.

SENATE DISTRICT TWENTY-FIVE.--Senate district twenty-five is composed of Santa Fe county precincts 8 through 12, 20 through 22, 26, 28 through 30, 36, 37, 42 through 48, 52 through 55, 77, 78 and 80 through 83.

SENATE DISTRICT TWENTY-SIX.--Senate district twenty-six is composed of Bernalillo county precincts 27, 28, 33 through 40, 43 through 48, 50, 51, 55, 61, 62, 119, 120 and 139.

SENATE DISTRICT TWENTY-SEVEN.--Senate district twenty-seven is composed of Curry county precincts 4 through 9, 20, 25, 30 and 36; De Baca county; Lea county precincts 2, 3, 10 through 14, 16 and 17; and Roosevelt county.

SENATE DISTRICT TWENTY-EIGHT.--Senate district twenty-eight is composed of Catron county; Grant county precincts 1 through 9, 11 through 24, 27 and 32 through 35; Sierra county precincts 2 through 9; and Socorro county precincts 1 through 8, 10 through 14, 17, 18 and 22.

SENATE DISTRICT TWENTY-NINE.--Senate district twenty-nine is composed of Valencia county precincts 2, 3, 5 through 8, 10 through 12, 14 through 19, 21 through 24, 28, 32, 36, 37 and 40.

SENATE DISTRICT THIRTY.--Senate district thirty is composed of Bernalillo county precinct 31; Cibola county precincts 2 through 4, 8 through 14 and 16 through 25; Socorro county precincts 9, 15, 16, 19 through 21 and 23 through 26; and Valencia county precincts 1, 20, 25 through 27, 29 through 31, 33 through 35, 38, 39 and 41.

SENATE DISTRICT THIRTY-ONE.--Senate district thirty-one is composed of Dona Ana county precincts 7 through 17, 79 through 81, 96, 97, 104 and 114.

SENATE DISTRICT THIRTY-TWO.--Senate district thirty-two is composed of Chaves county precincts 13 through 16, 23, 24, 31 through 34, 42, 43, 47, 51, 52, 61 through 63, 71 through 73, 81, 90, 91, 94 and 101 through 104; Eddy county precincts 2, 3, 7, 40 and 41; and Otero county precinct 11.

SENATE DISTRICT THIRTY-THREE.--Senate district thirty-three is composed of Chaves county precincts 1 through 7, 9 through 12, 21, 22, 25, 35, 36, 41, 44 through 46, 82 through 85, 92 and 93; and Lincoln county.

SENATE DISTRICT THIRTY-FOUR.--Senate district thirty-four is composed of Eddy county

precincts 1, 4 through 6, 8 through 21, 23, 25 through 30, 32 through 39, 42, 44 and 45; and Lea county precincts 73 and 74.

SENATE DISTRICT THIRTY-FIVE.--Senate district thirty-five is composed of Dona Ana county precincts 1 through 3, 60, 63, 65, 95, 105, 111 and 119; Grant county precincts 10, 25, 26 and 28 through 31; Hidalgo county; Luna county; and Sierra county precinct 1.

SENATE DISTRICT THIRTY-SIX.--Senate district thirty-six is composed of Dona Ana county precincts 4, 20 through 22, 24 through 30, 32 through 36, 59, 61, 62, 83 through 89, 91 through 93, 99, 100, 107, 109 and 115.

SENATE DISTRICT THIRTY-SEVEN.--Senate district thirty-seven is composed of Dona Ana county precincts 5, 6, 64, 66, 67, 69 through 71, 73 through 77, 102, 103, 106, 110, 112, 113, 116 through 118 and 120; and Otero county precincts 1 and 41.

SENATE DISTRICT THIRTY-EIGHT.--Senate district thirty-eight is composed of Dona Ana county precincts 18, 19, 23, 31, 37 through 58, 68, 72, 78, 82, 90, 94, 98, 101 and 108.

SENATE DISTRICT THIRTY-NINE.--Senate district thirty-nine is composed of Guadalupe county; San Miguel county precincts 17 through 23; Santa Fe county precincts 13, 14, 16, 17, 19, 57, 63, 65, 68 through 72 and 88; and Torrance county precincts 1 through 4 and 6 through 16.

SENATE DISTRICT FORTY.--Senate district forty is composed of Otero county precincts 2 through 10 and 12 through 40.

SENATE DISTRICT FORTY-ONE.--Senate district forty-one is composed of Sandoval county precincts 30, 42 through 47, 50, 58, 63, 66 through 72, 75, 80, 82 and 84 through 86.

SENATE DISTRICT FORTY-TWO.--Senate district forty-two is composed of Lea county precincts 15, 18, 20 through 36, 41 through 44, 51 through 55, 61, 62, 71 and 72.