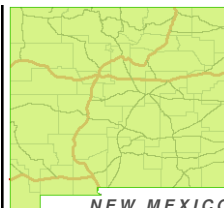


**Issued: July 31, 2011**

For the New Mexico  
Legislative Council Service



## LEGEND

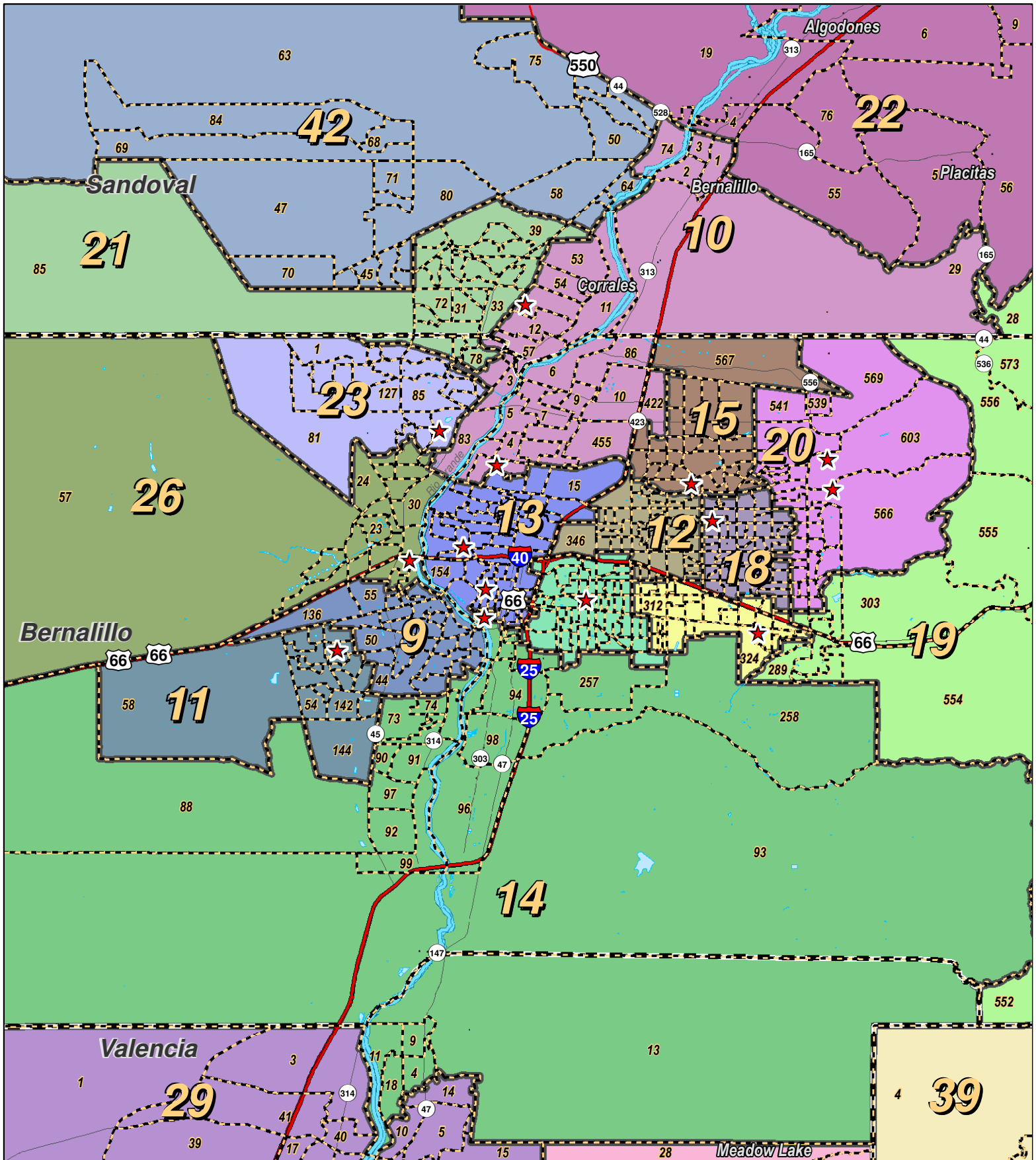
Created: July 27, 2011

- ▭ Counties
- ↔ Interstate Highway
- ~ Rivers
- ↘ US Highway

Research & Polling, Inc. distributes this map assuming no liability for any errors, omissions, or inaccuracies in the information provided regardless of the cause in reliance upon any maps.







0 1 2 3 4  
Miles

**Issued: July 28, 2011**

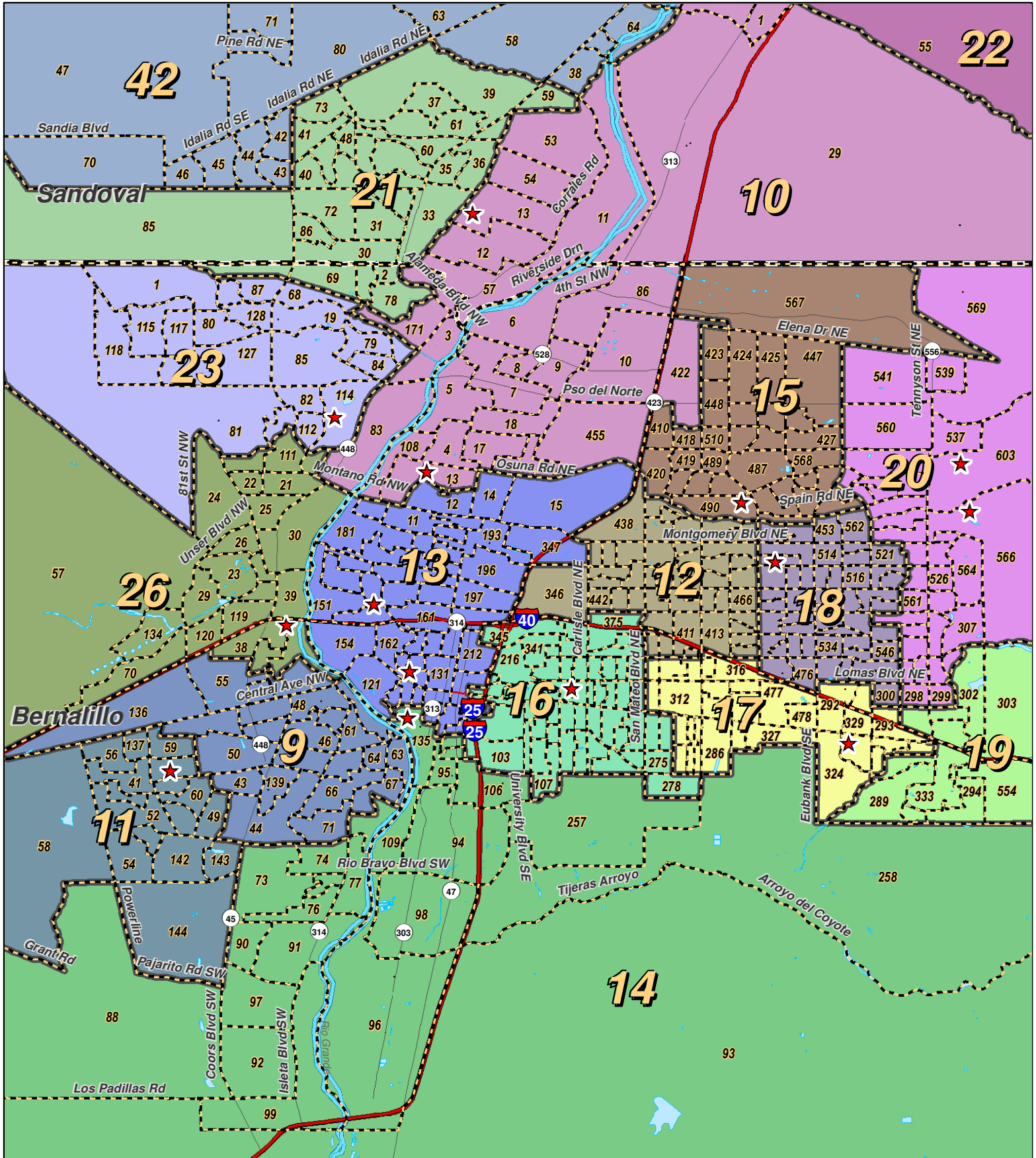
For the New Mexico  
Legislative Council Service



**LEGEND** Created: July 27, 2011

★ Legislators	🌊 Rivers	🛣 Interstate
⬜ Precincts	🟦 Lakes / Ponds	🛣 US Highway
⬜ Counties		🛣 State Highway

Research & Polling, Inc. distributes this map assuming no liability for any errors, omissions, or inaccuracies in the information provided regardless of the cause in reliance upon any maps.



0 1 2 3 4 Miles

**Issued: July 28, 2011**

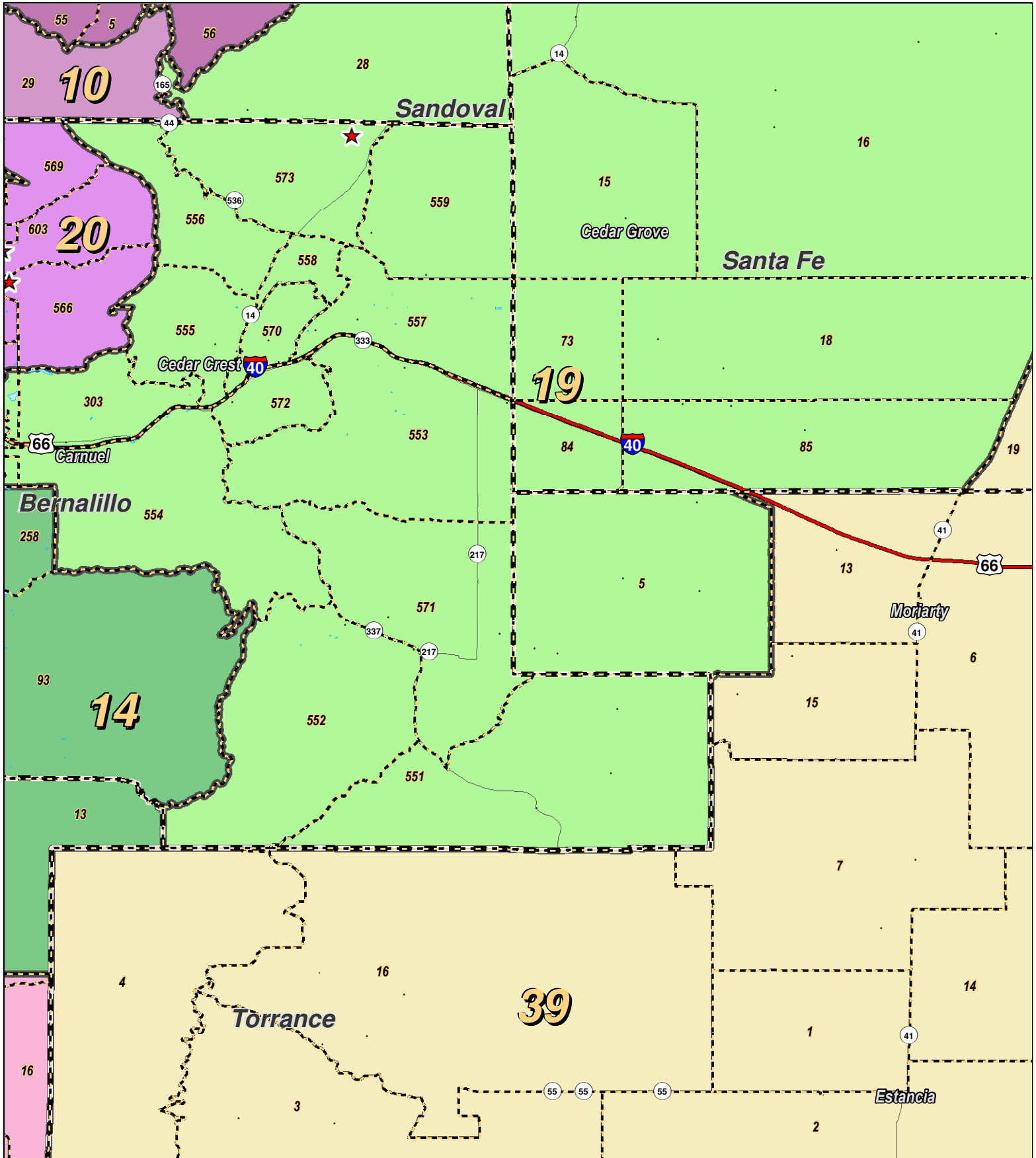
For the New Mexico Legislative Council Service



**LEGEND** Created: July 27, 2011

★ Legislators	🌊 Rivers	🛣 Interstate
⬜ Precincts	🟦 Lakes / Ponds	🛣 US Highway
⬜ Counties		🛣 State Highway

Research & Polling, Inc. distributes this map assuming no liability for any errors, omissions, or inaccuracies in the information provided regardless of the cause in reliance upon any maps.



0 1 2 3 4

Miles

**Issued: July 28, 2011**

For the New Mexico  
Legislative Council Service



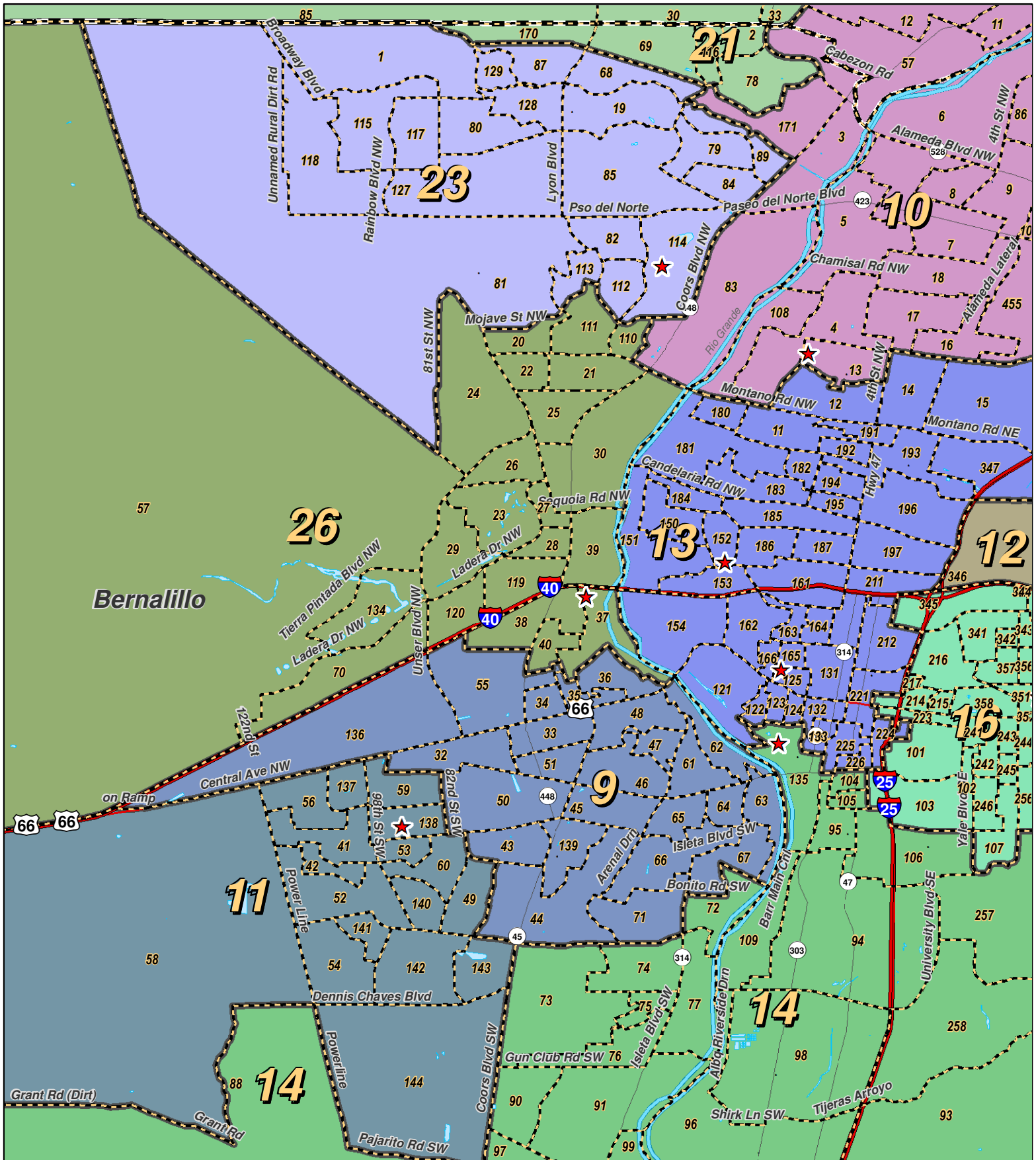
## LEGEND

Created: July 27, 2011

- ★ Legislators
- ▭ Precincts
- ▭ Counties
- ~ Rivers
- ~ Lakes / Ponds
- ↔ Interstate
- ↔ US Highway
- ↔ State Highway

Research & Polling, Inc. distributes this map assuming no liability for any errors, omissions, or inaccuracies in the information provided regardless of the cause in reliance upon any maps.





0 2.5 5 Miles

**RESEARCH & POLLING INC.**

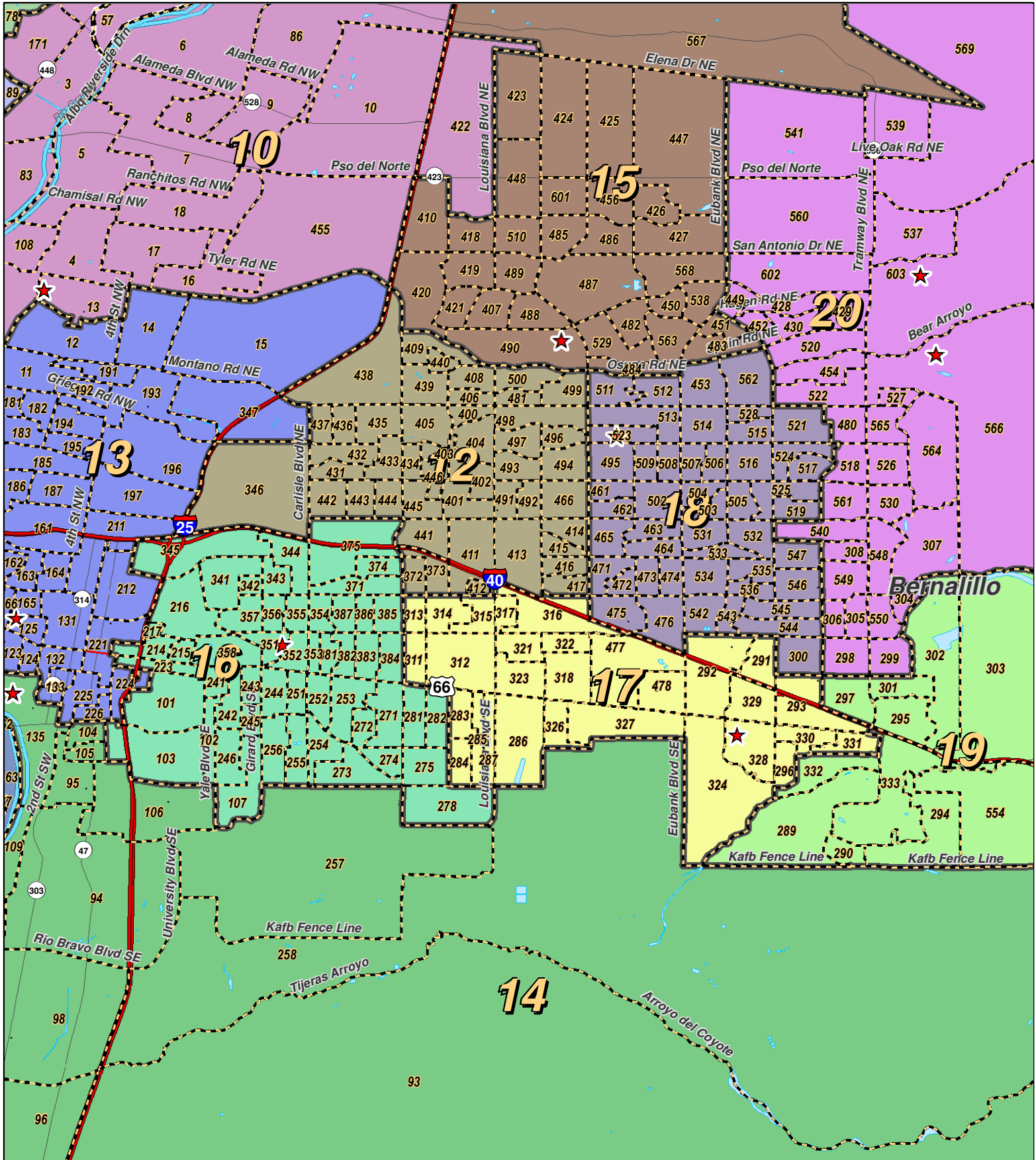
For the New Mexico Legislative Council Service



**LEGEND** Created: July 12, 2011

Rivers	Interstate
Counties	US Highway
	State Highway

Research & Polling, Inc. distributes this map assuming no liability for any errors, omissions, or inaccuracies in the information provided regardless of the cause in reliance upon any maps.



0 1 2 Miles

**Issued: July 28, 2011**

RESEARCH & POLLING INC.


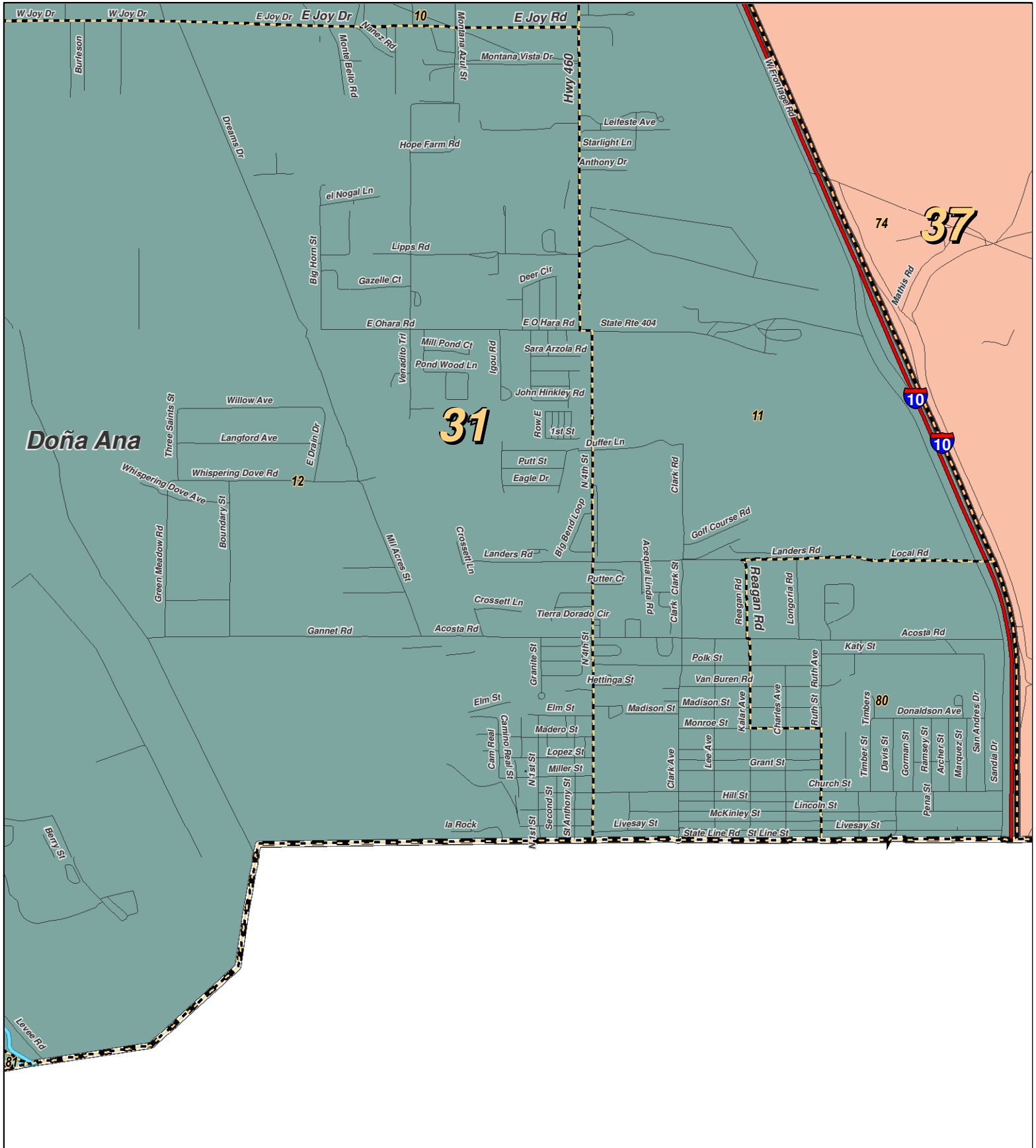
For the New Mexico Legislative Council Service



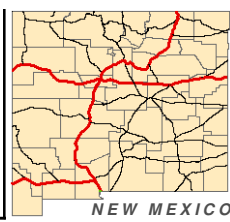
**LEGEND** Created: July 27, 2011

★ Legislators	🌊 Rivers	🛣 Interstate
🗺 Precincts	🌊 Lakes / Ponds	🛣 US Highway
🗺 Counties		🛣 State Highway

Research & Polling, Inc. distributes this map assuming no liability for any errors, omissions, or inaccuracies in the information provided regardless of the cause in reliance upon any maps.



For the New Mexico  
Legislative Council Service




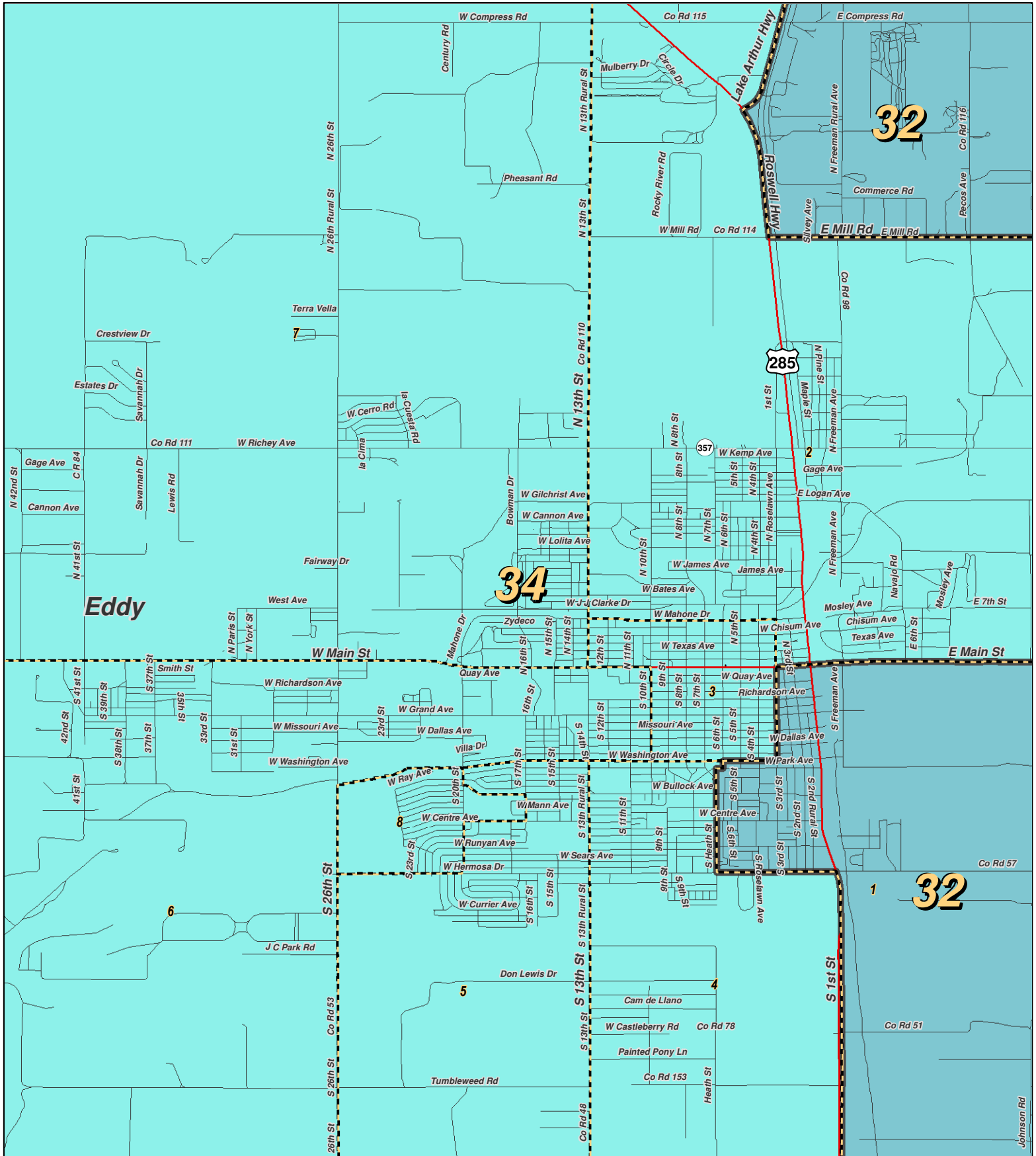
## LEGEND

Created: July 12, 2011

- Rivers
- Counties
- Interstate
- US Highway
- State Highway

Research & Polling, Inc. distributes this map assuming no liability for any errors, omissions, or inaccuracies in the information provided regardless of the cause in reliance upon any maps.






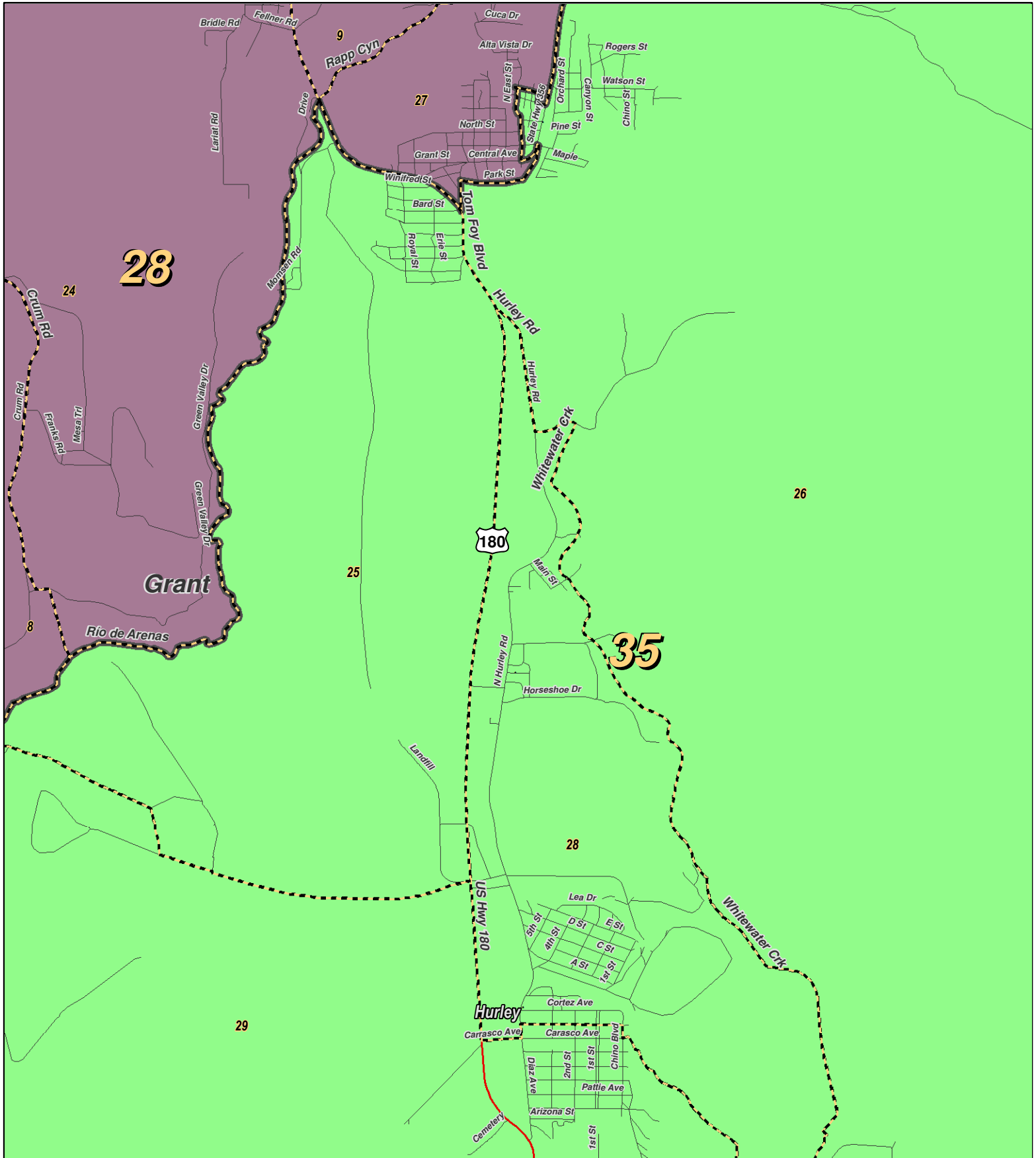
For the New Mexico  
Legislative Council Service



**LEGEND** Created: July 12, 2011

Rivers	Interstate
Counties	US Highway
	State Highway

Research & Polling, Inc. distributes this map assuming no liability for any errors, omissions, or inaccuracies in the information provided regardless of the cause in reliance upon any maps.



For the New Mexico  
Legislative Council Service

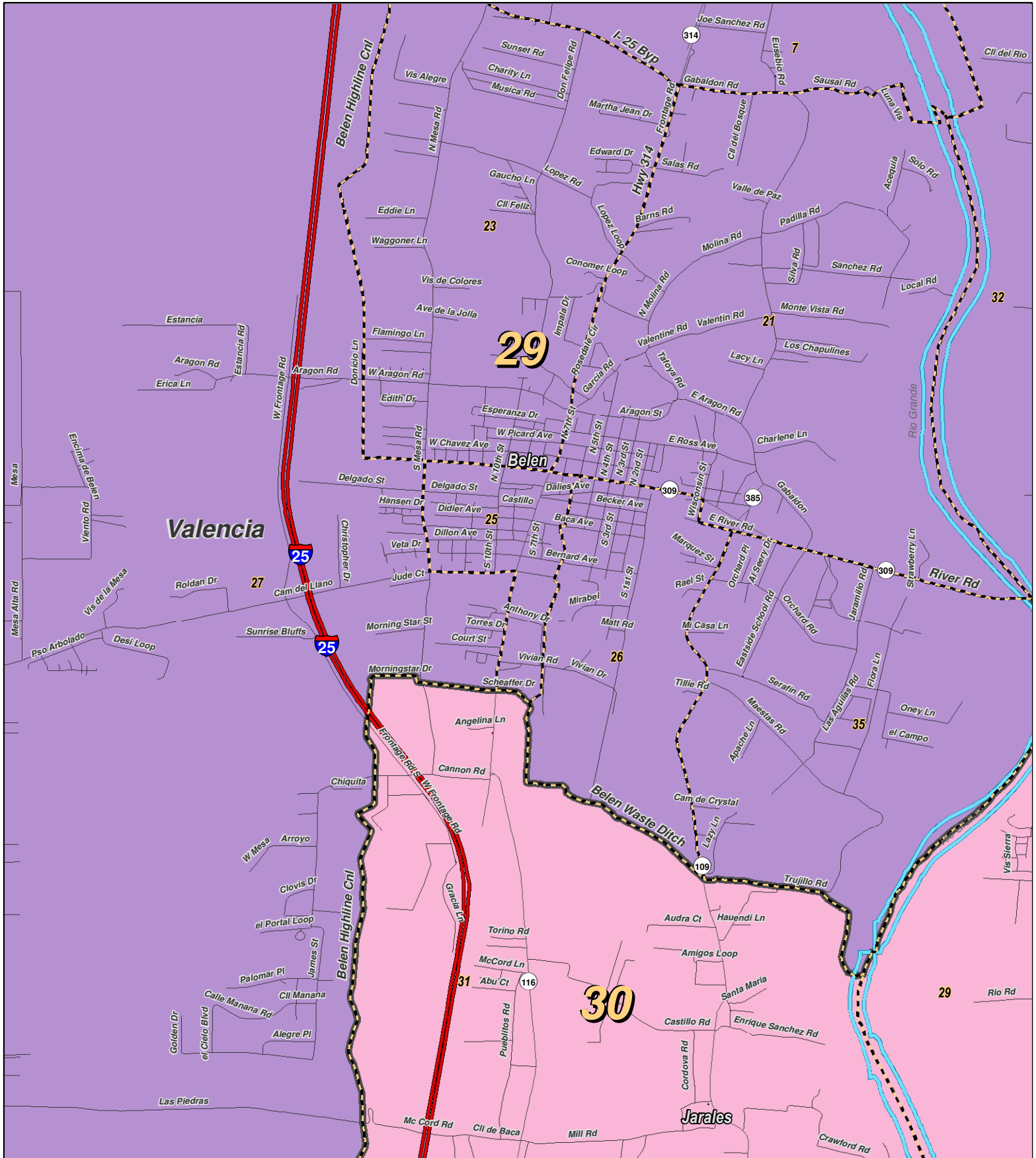


## LEGEND

Created: July 12, 2011

Rivers	Interstate
Counties	US Highway
	State Highway

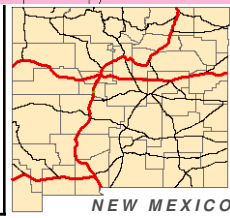
Research & Polling, Inc. distributes this map assuming no liability for any errors, omissions, or inaccuracies in the information provided regardless of the cause in reliance upon any maps.



0 1 2 Miles

**RESEARCH & POLLING INC.**

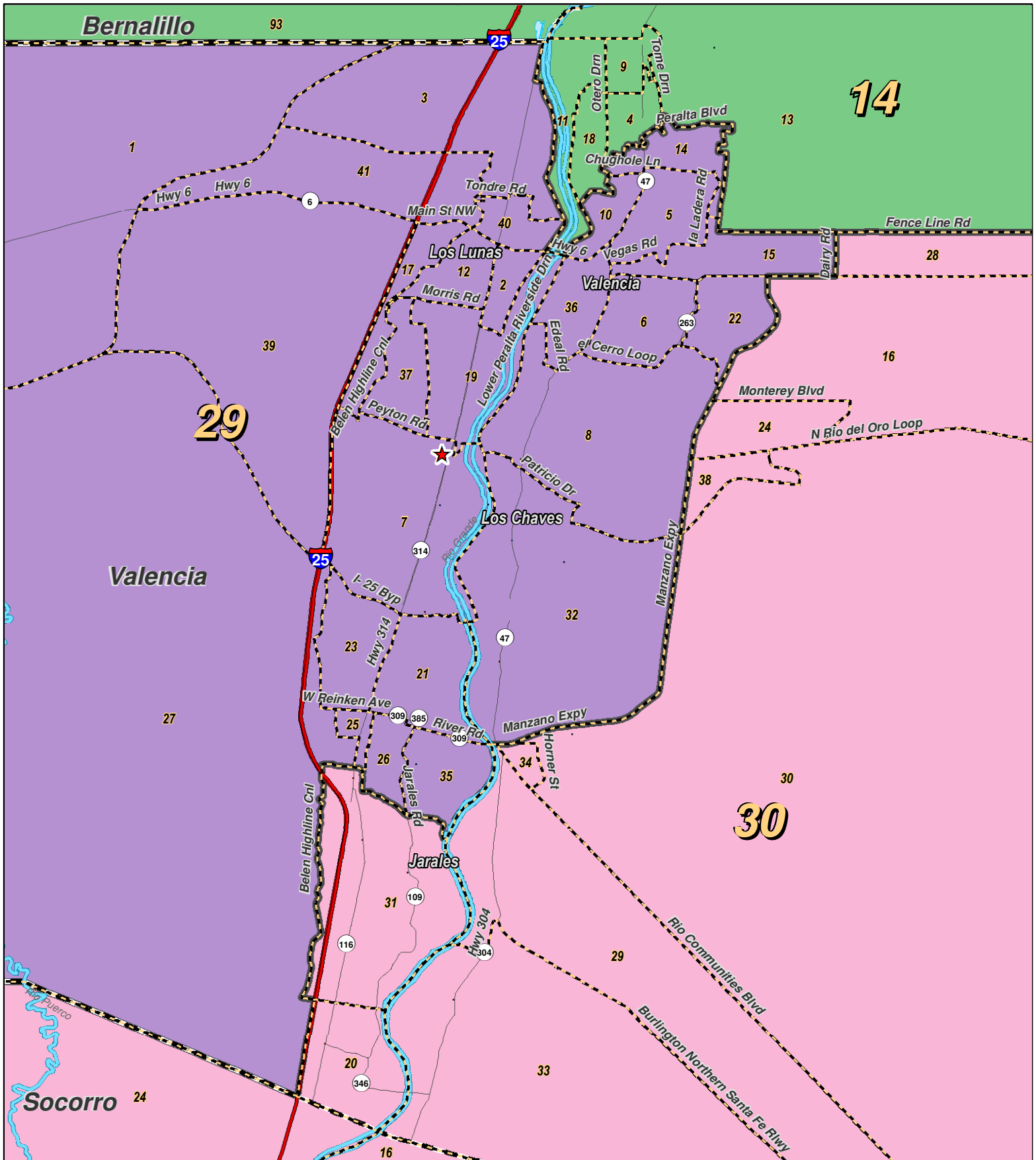
For the New Mexico Legislative Council Service



**LEGEND** Created: July 12, 2011

Rivers	Interstate
Counties	US Highway
	State Highway

Research & Polling, Inc. distributes this map assuming no liability for any errors, omissions, or inaccuracies in the information provided regardless of the cause in reliance upon any maps.



0 1 2 3 4 Miles

**Issued: July 28, 2011**


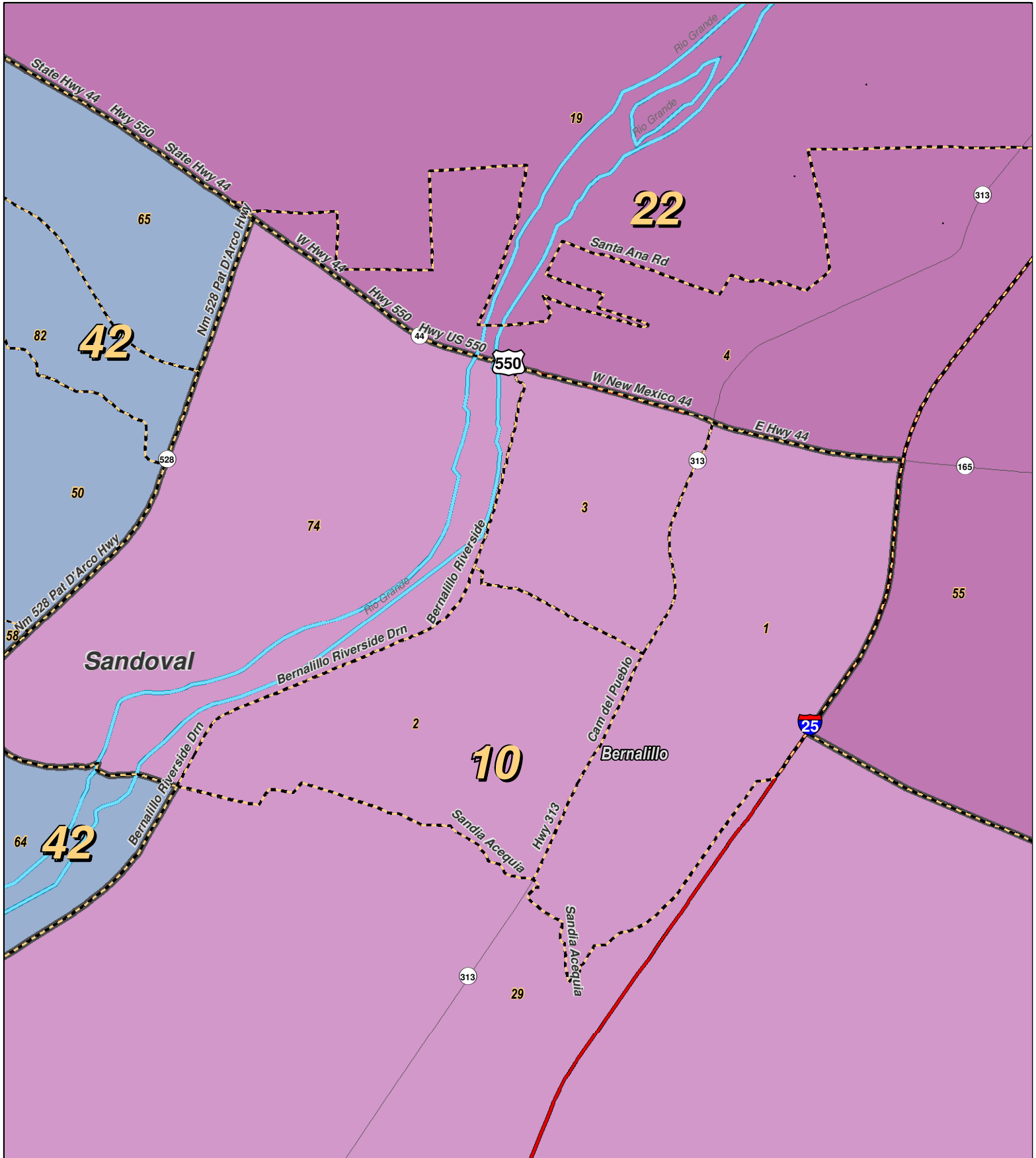
For the New Mexico  
Legislative Council Service



**LEGEND** Created: July 27, 2011

★ Legislators	🌊 Rivers	🛣️ Interstate
⬭ Precincts	🟦 Lakes / Ponds	🛣️ US Highway
⬭ Counties		🛣️ State Highway

Research & Polling, Inc. distributes this map assuming no liability for any errors, omissions, or inaccuracies in the information provided regardless of the cause in reliance upon any maps.



For the New Mexico  
Legislative Council Service


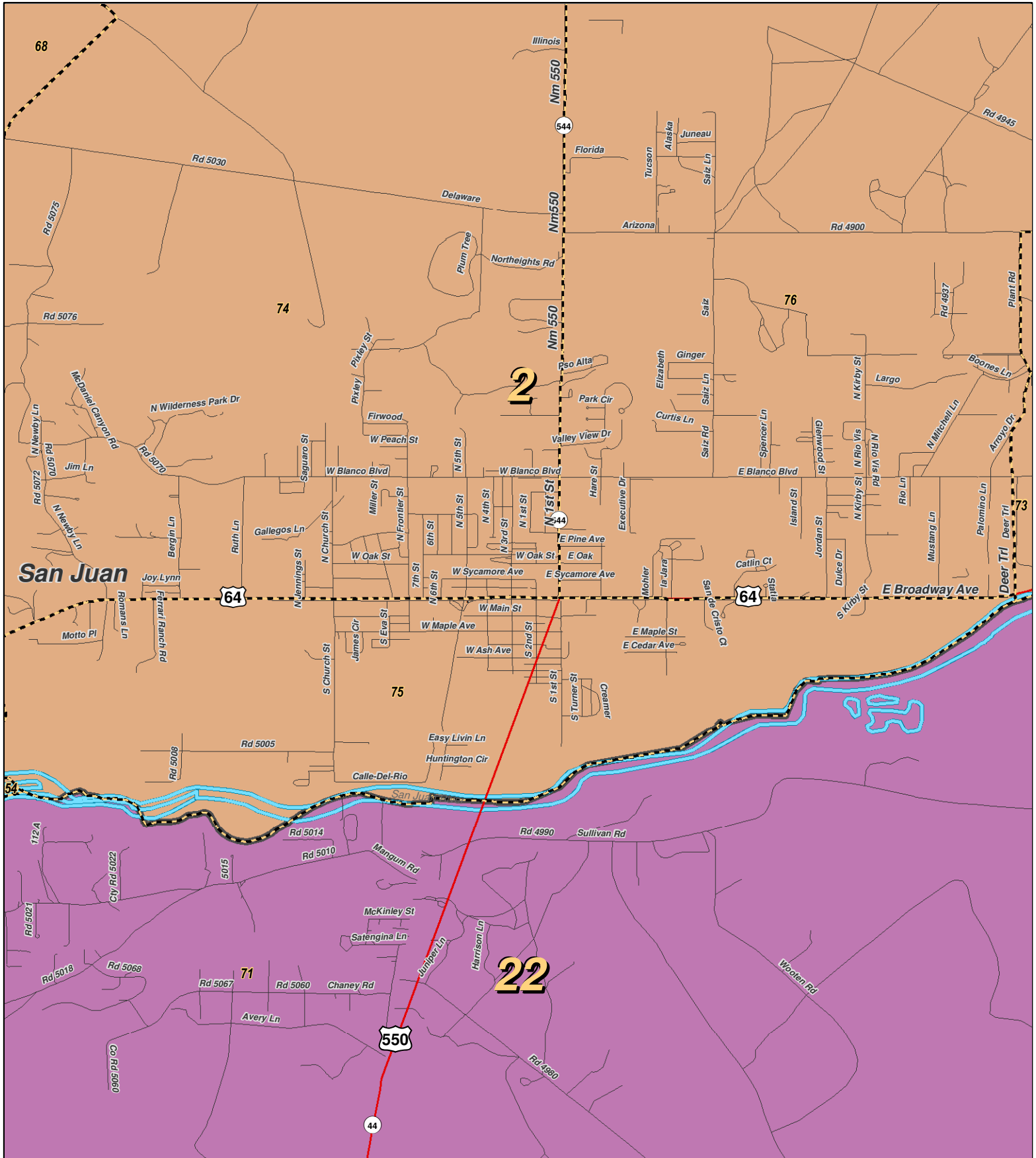


### LEGEND

Created: July 12, 2011

Rivers	Interstate
Counties	US Highway
	State Highway

Research & Polling, Inc. distributes this map assuming no liability for any errors, omissions, or inaccuracies in the information provided regardless of the cause in reliance upon any maps.



For the New Mexico  
Legislative Council Service

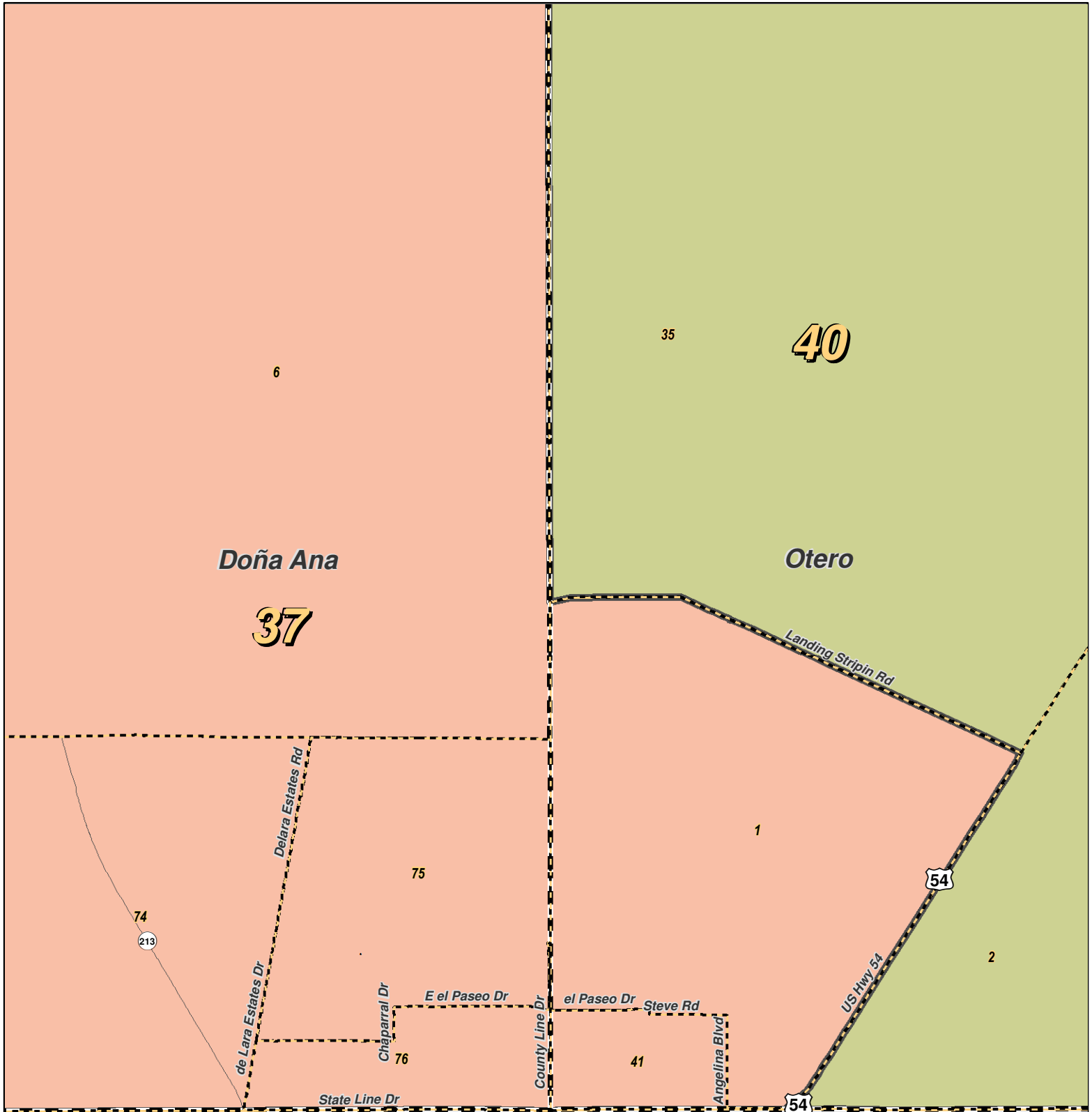


## LEGEND

Created: July 12, 2011

- Rivers
- Counties
- Interstate
- US Highway
- State Highway

Research & Polling, Inc. distributes this map assuming no liability for any errors, omissions, or inaccuracies in the information provided regardless of the cause in reliance upon any maps.




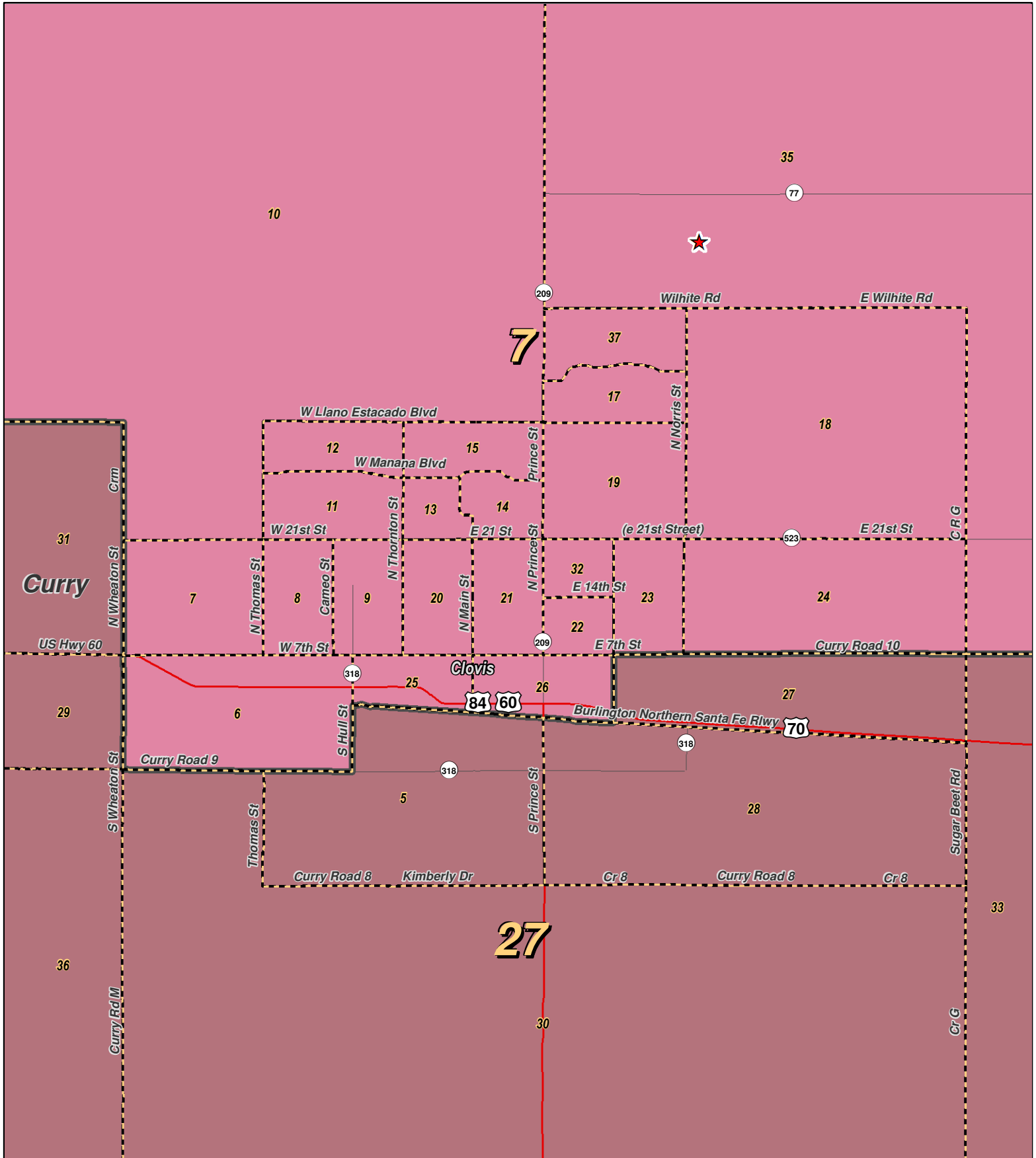
For the New Mexico  
Legislative Council Service



## LEGEND

Created: July 13, 2011

Research & Polling, Inc. distributes this map assuming no liability for any errors, omissions, or inaccuracies in the information provided regardless of the cause in reliance upon any maps.



For the New Mexico  
Legislative Council Service


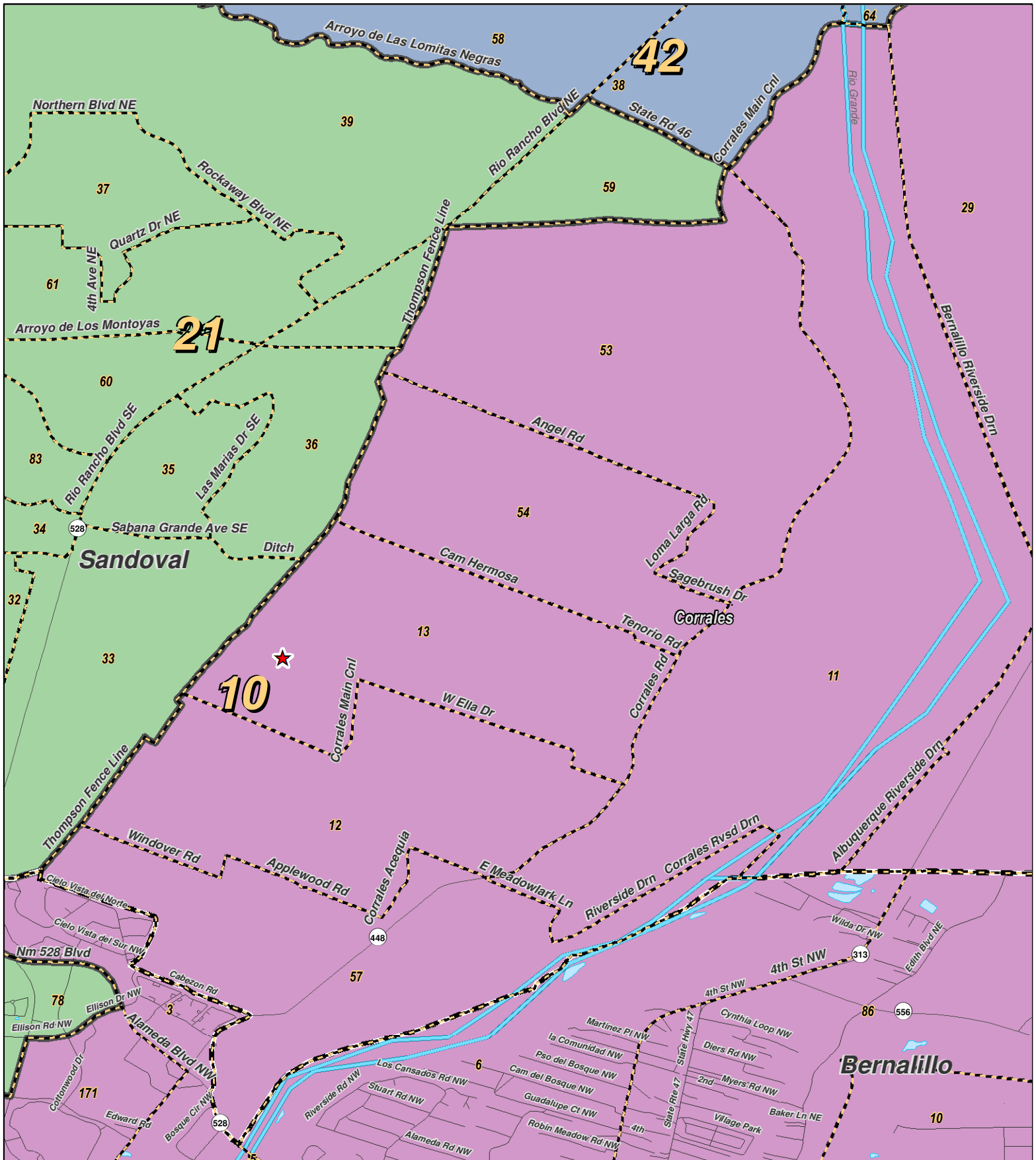


**LEGEND** Created: July 12, 2011

Rivers	Interstate
Counties	US Highway
	State Highway

Research & Polling, Inc. distributes this map assuming no liability for any errors, omissions, or inaccuracies in the information provided regardless of the cause in reliance upon any maps.





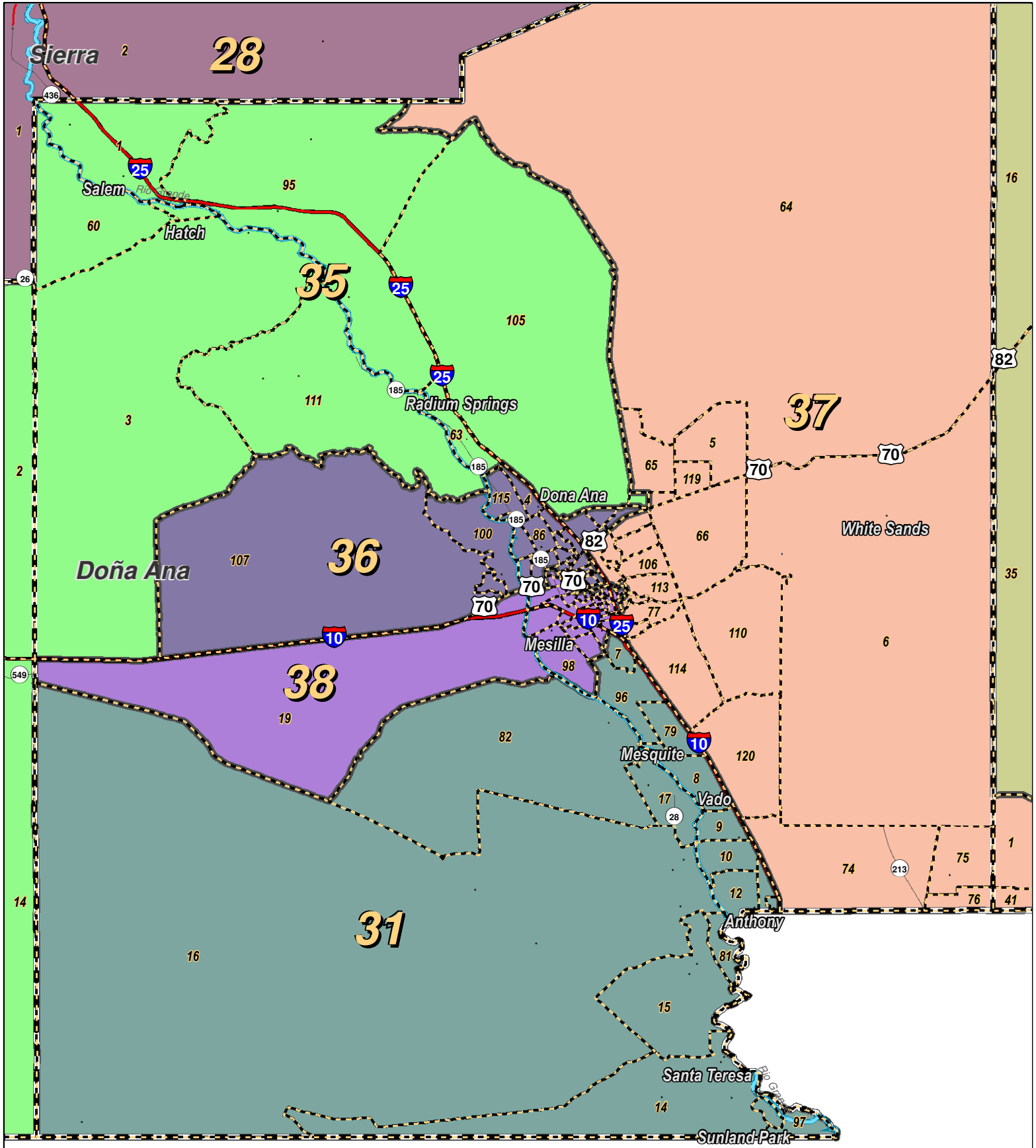
For the New Mexico  
Legislative Council Service



**LEGEND** Created: July 12, 2011

Rivers	Interstate
Counties	US Highway
	State Highway

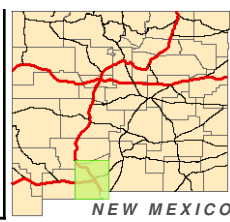
Research & Polling, Inc. distributes this map assuming no liability for any errors, omissions, or inaccuracies in the information provided regardless of the cause in reliance upon any maps.



0 3 6 9 12 Miles

**Issued: July 28, 2011**


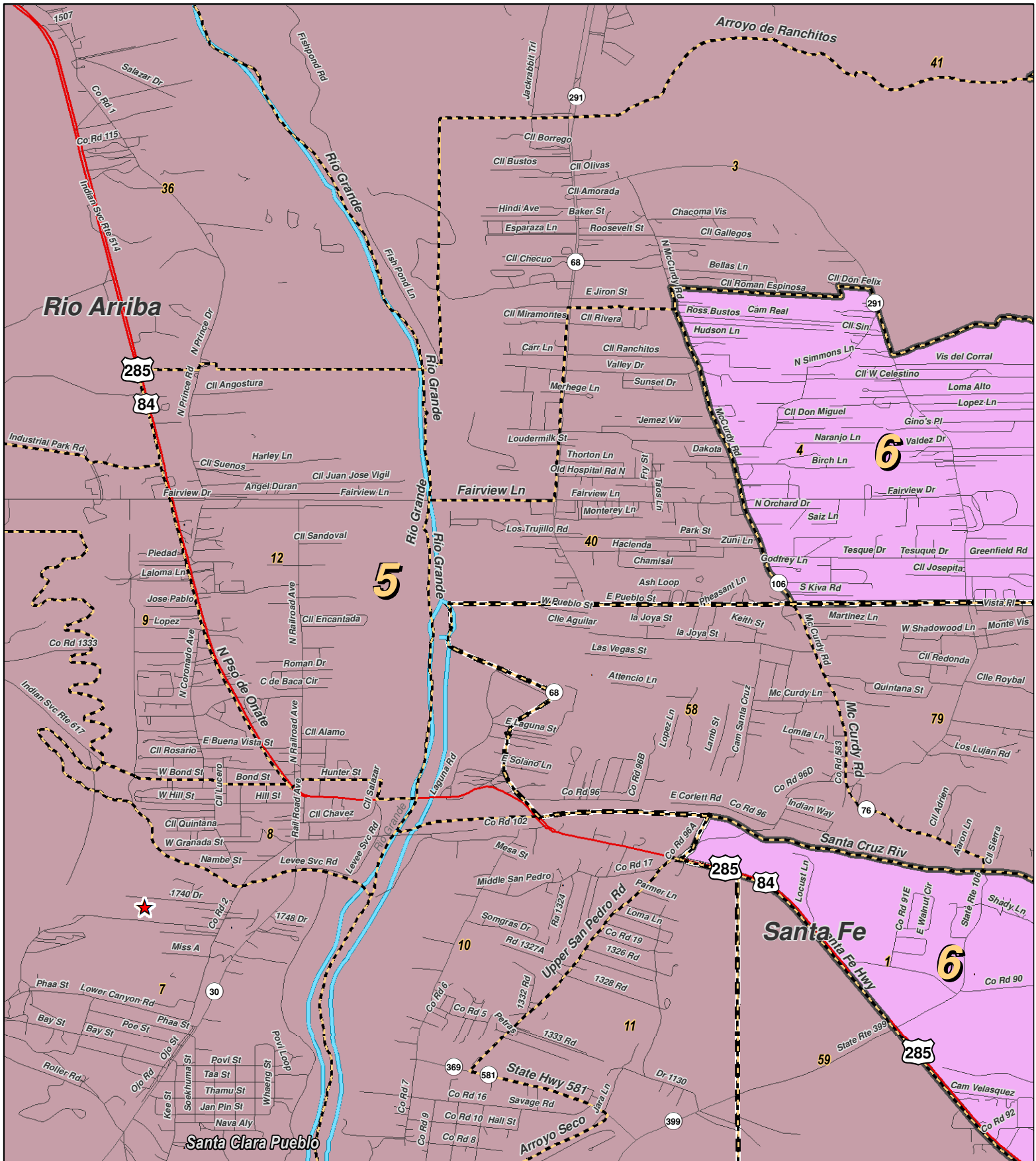
For the New Mexico  
Legislative Council Service



**LEGEND** Created: July 27, 2011

Precincts	Rivers	Interstate
Counties	Lakes / Ponds	US Highway
		State Highway

Research & Polling, Inc. distributes this map assuming no liability for any errors, omissions, or inaccuracies in the information provided regardless of the cause in reliance upon any maps.



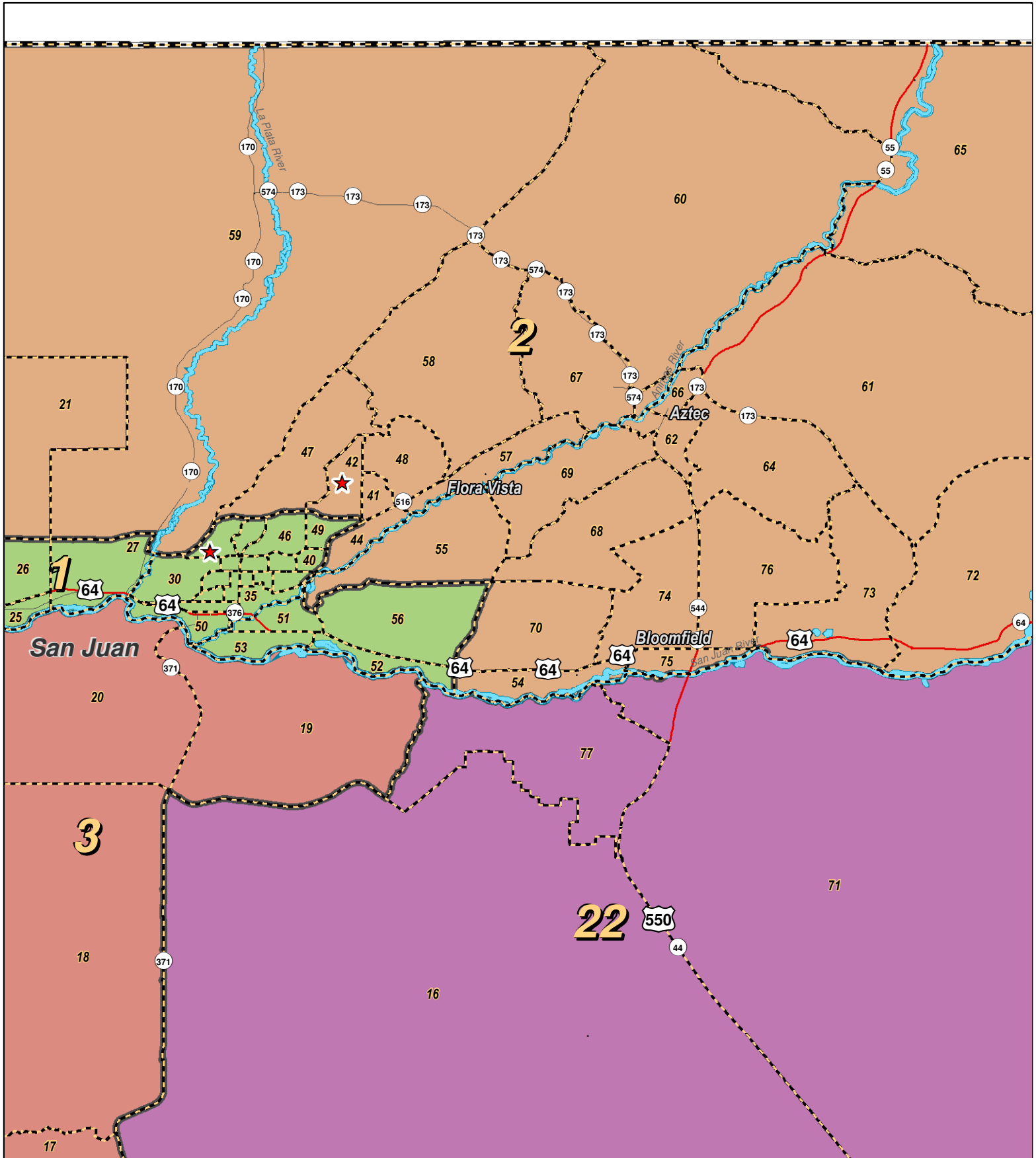
For the New Mexico  
Legislative Council Service



**LEGEND** Created: July 12, 2011

Rivers	Interstate
Counties	US Highway
	State Highway

Research & Polling, Inc. distributes this map assuming no liability for any errors, omissions, or inaccuracies in the information provided regardless of the cause in reliance upon any maps.



0 1 2 3 4

Miles

Issued: July 28, 2011

For the New Mexico  
Legislative Council Service




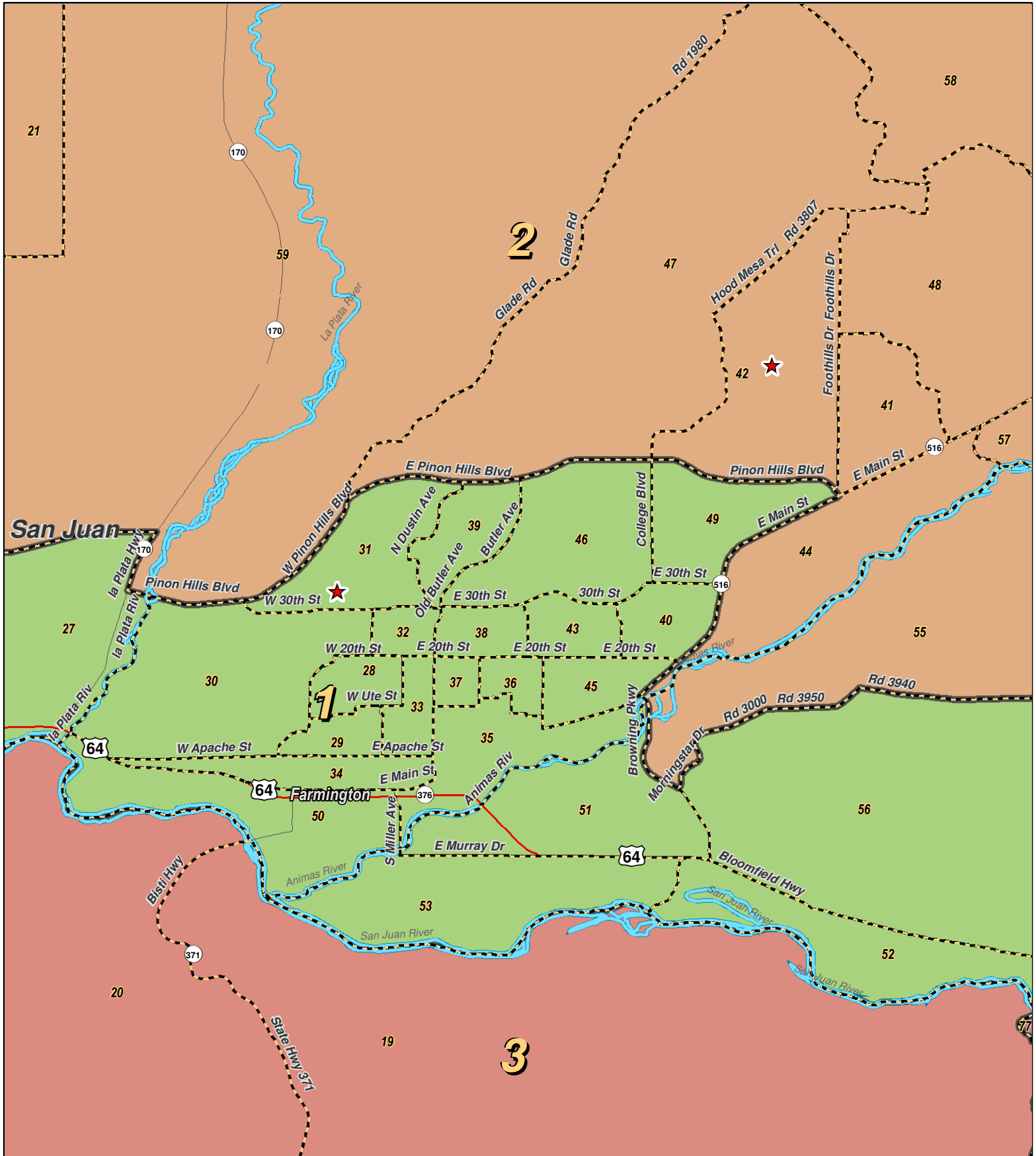
## LEGEND

Created: July 27, 2011

- ★ Legislators
- ▭ Precincts
- ▭ Counties
- ~ Rivers
- ~ Lakes / Ponds
- ↔ Interstate
- ↔ US Highway
- ↔ State Highway

Research & Polling, Inc. distributes this map assuming no liability for any errors, omissions, or inaccuracies in the information provided regardless of the cause in reliance upon any maps.





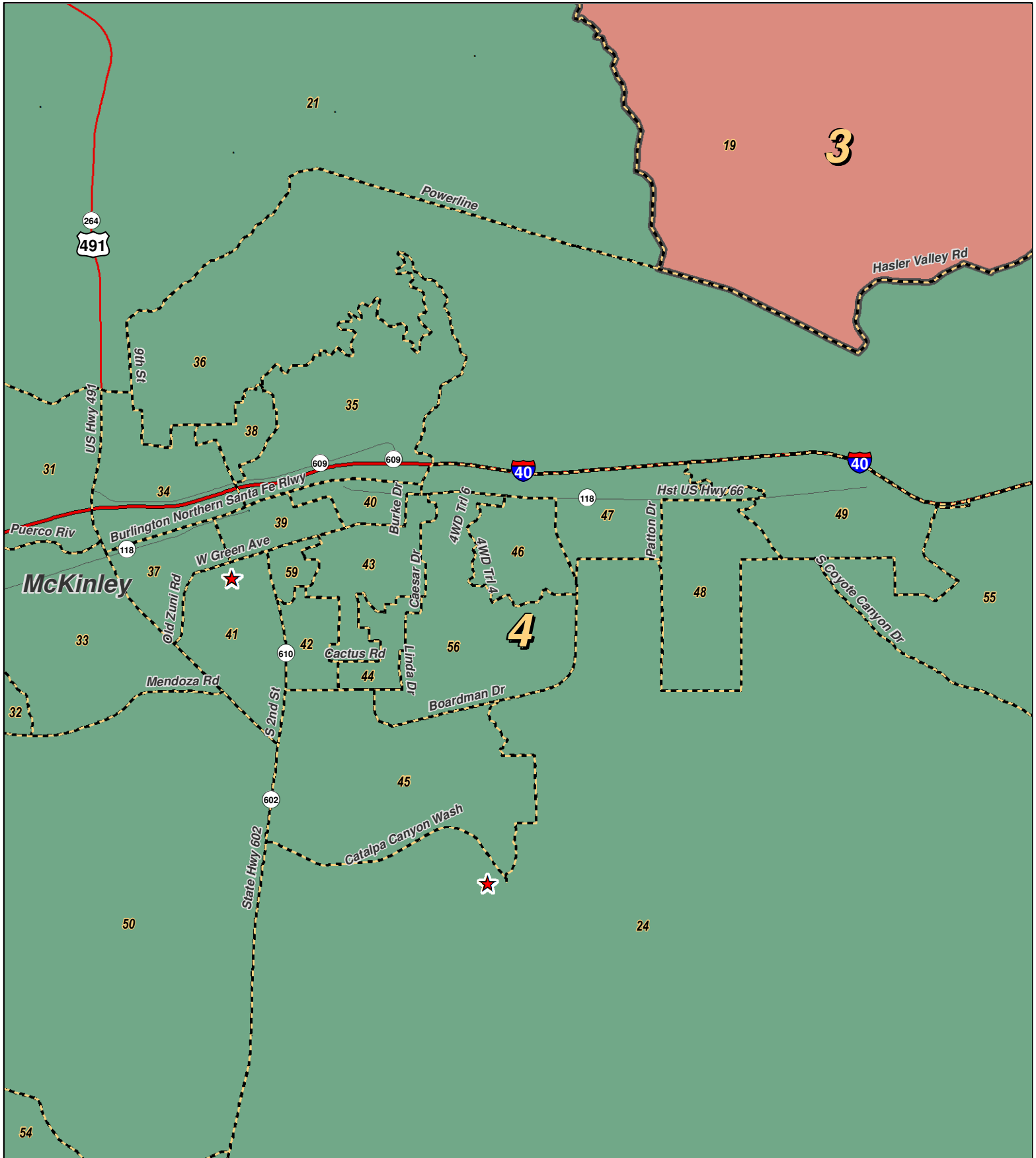
For the New Mexico  
Legislative Council Service



**LEGEND** Created: July 12, 2011

Rivers	Interstate
Counties	US Highway
	State Highway

Research & Polling, Inc. distributes this map assuming no liability for any errors, omissions, or inaccuracies in the information provided regardless of the cause in reliance upon any maps.



0 1.5 3 Miles

**RESEARCH & POLLING INC.**

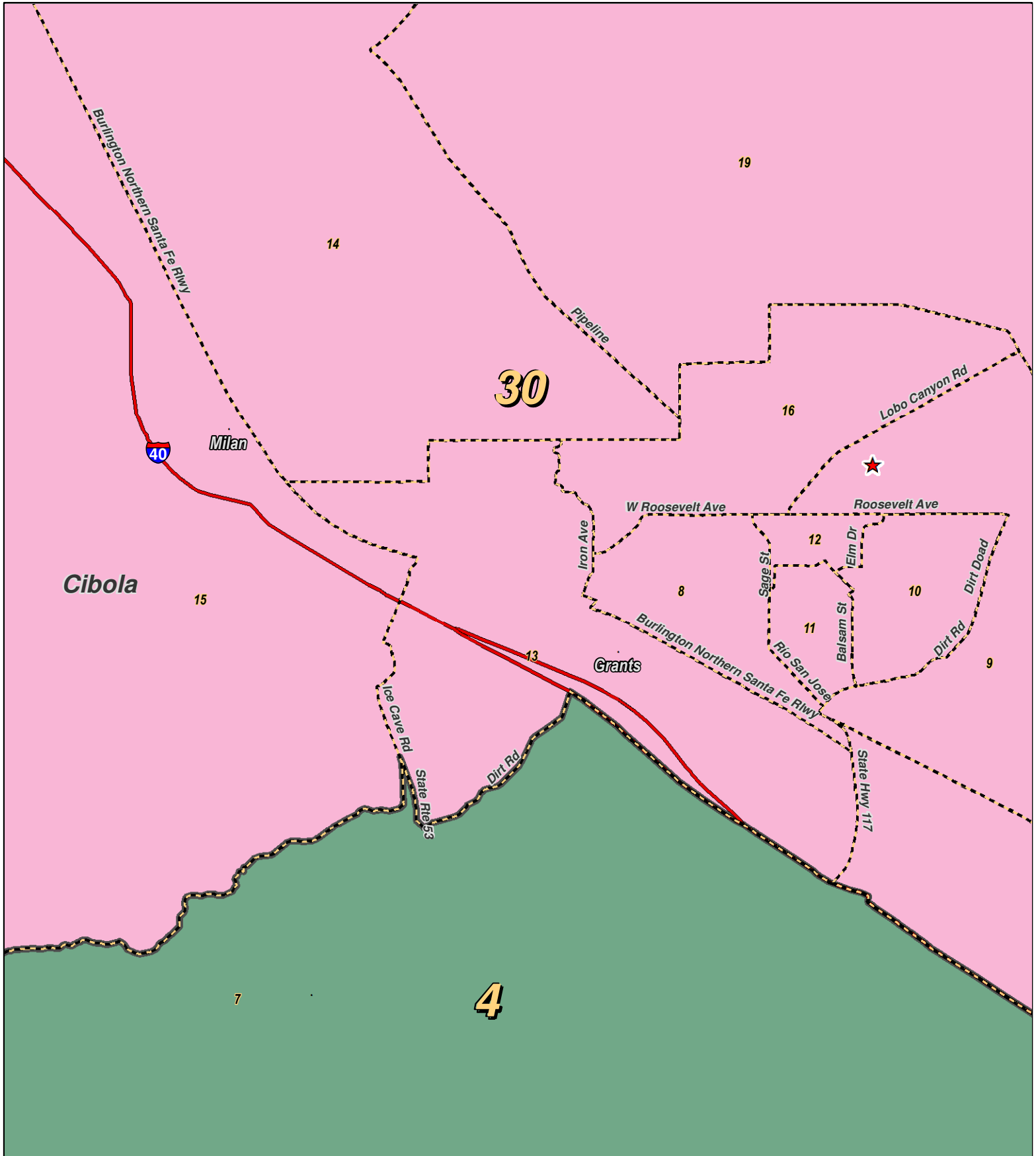
For the New Mexico Legislative Council Service



**LEGEND** Created: July 12, 2011

Rivers	Interstate
Counties	US Highway
	State Highway

Research & Polling, Inc. distributes this map assuming no liability for any errors, omissions, or inaccuracies in the information provided regardless of the cause in reliance upon any maps.



0 1.25 2.5 Miles

**RESEARCH & POLLING INC.**

For the New Mexico Legislative Council Service

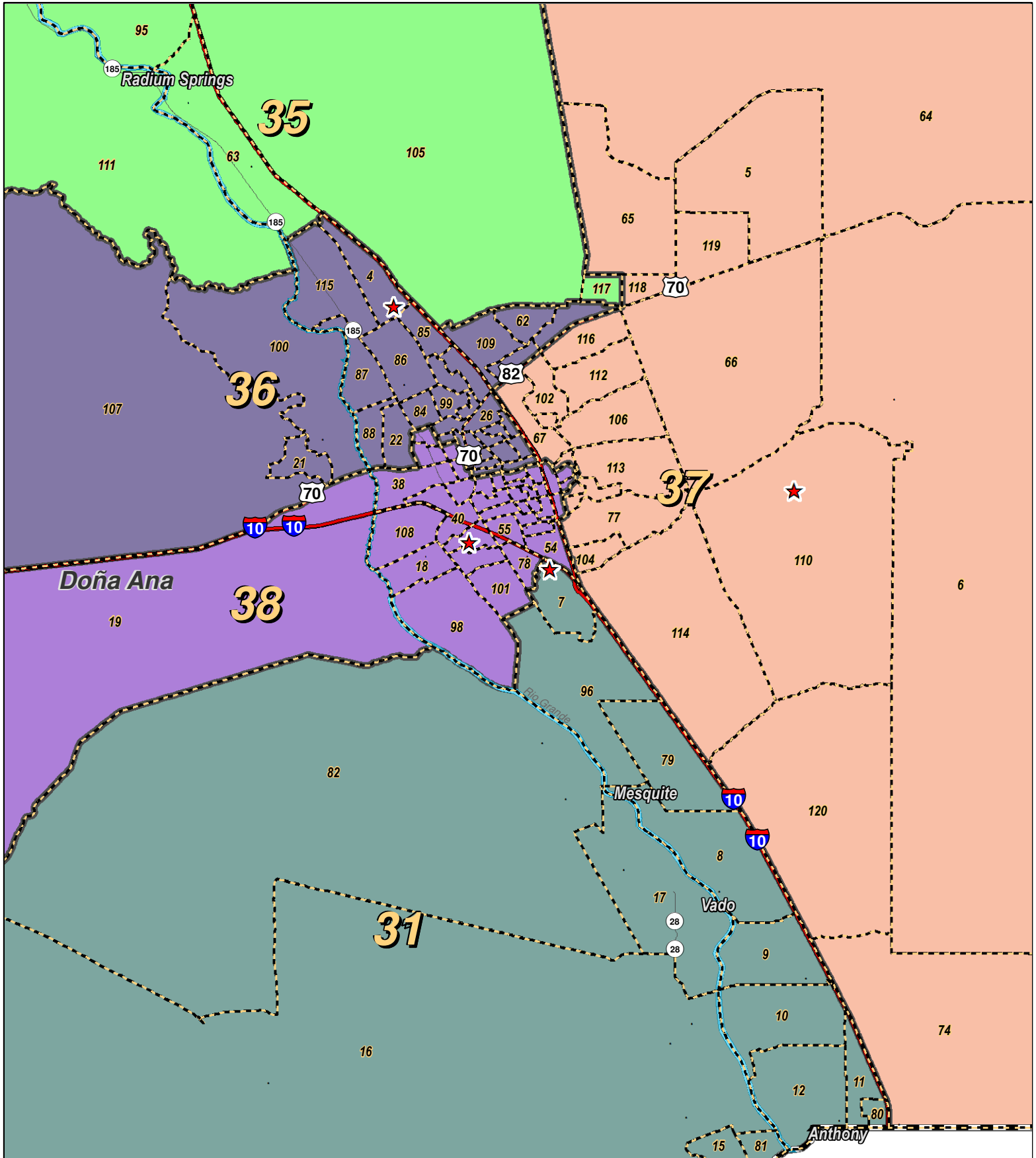


## LEGEND

Created: July 12, 2011

Rivers	Interstate
Counties	US Highway
	State Highway

Research & Polling, Inc. distributes this map assuming no liability for any errors, omissions, or inaccuracies in the information provided regardless of the cause in reliance upon any maps.



For the New Mexico  
Legislative Council Service

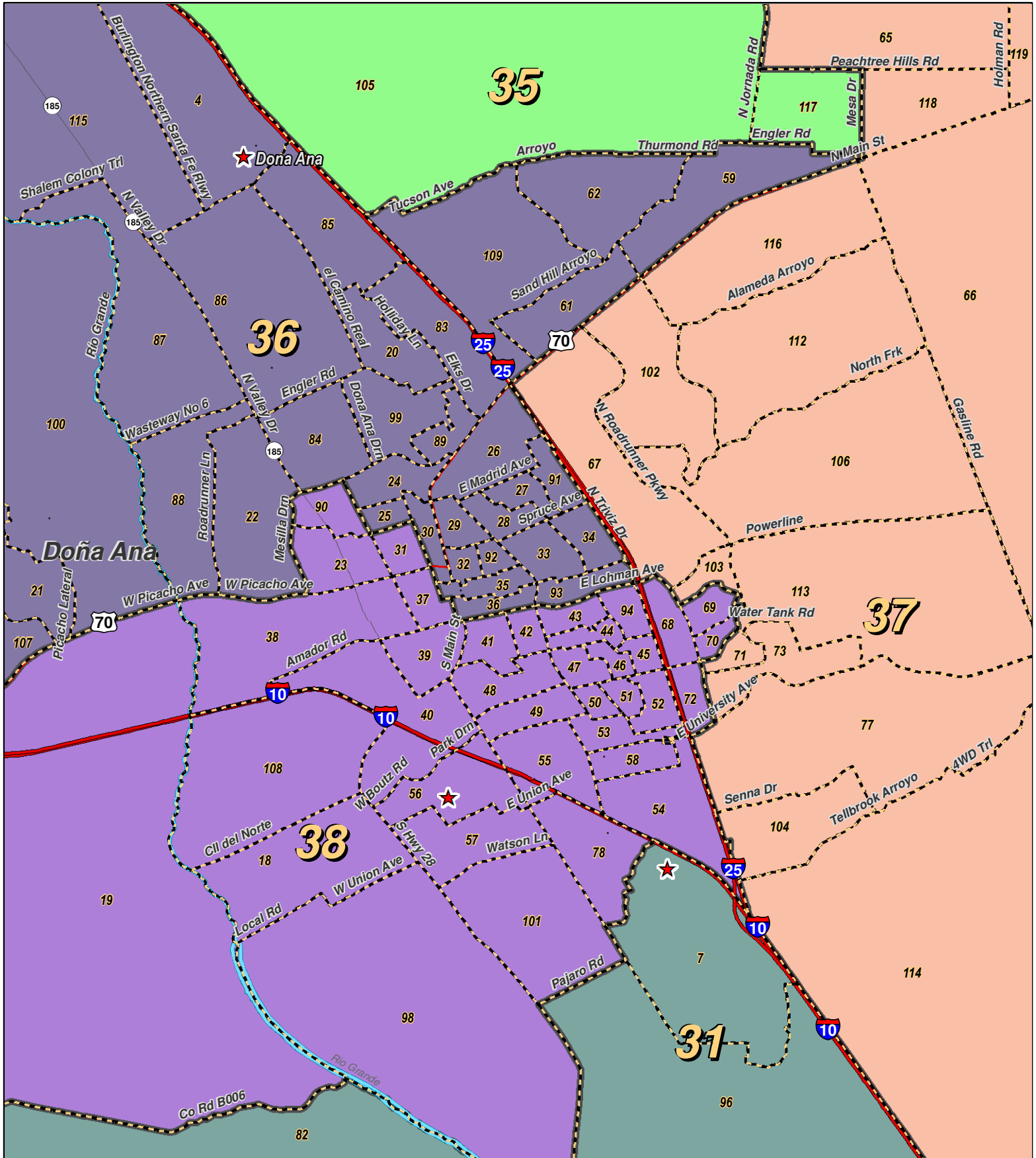


## LEGEND

Created: July 13, 2011

Research & Polling, Inc. distributes this map assuming no liability for any errors, omissions, or inaccuracies in the information provided regardless of the cause in reliance upon any maps.





0 2 4 Miles

**RESEARCH & POLLING INC.**

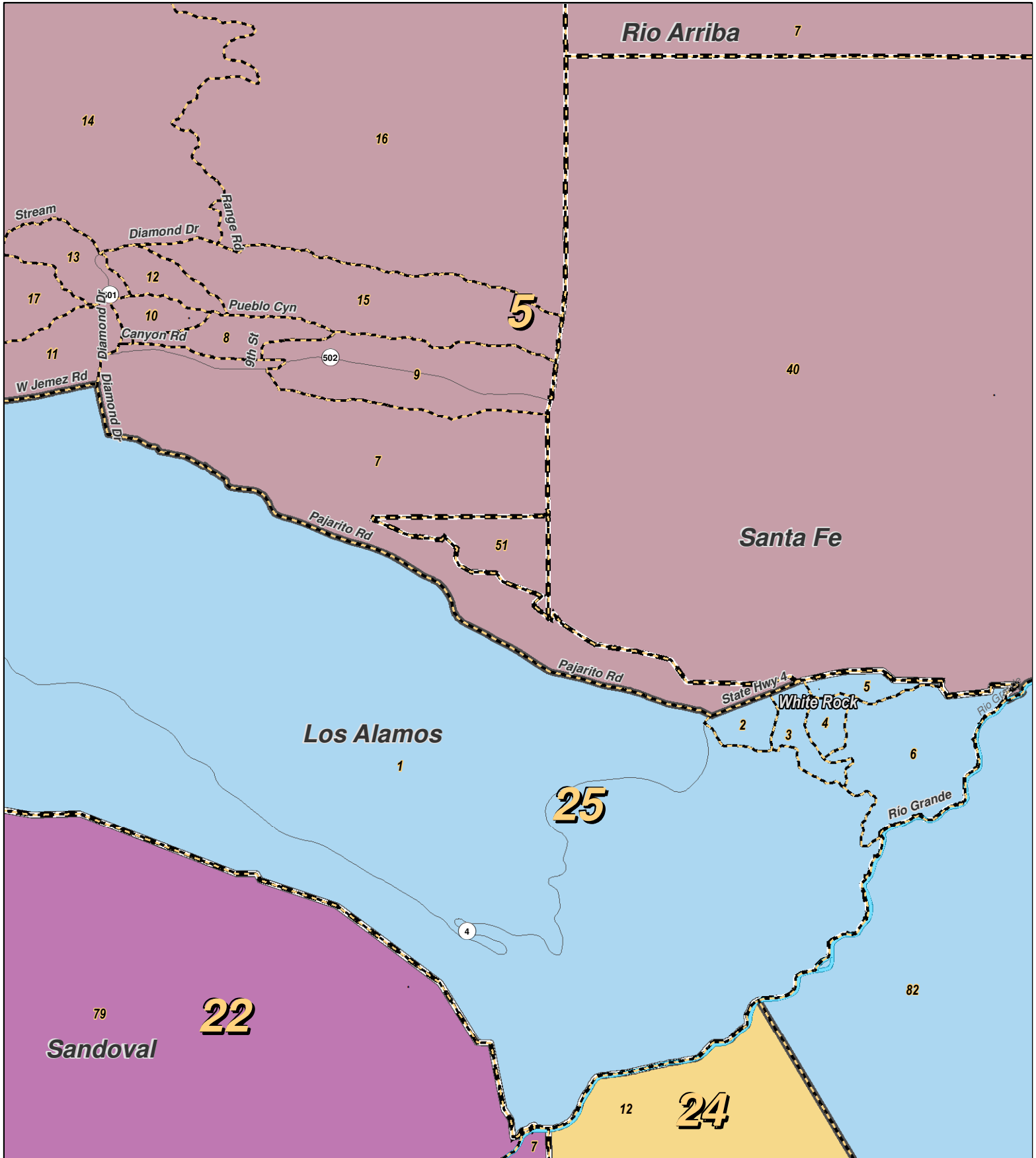
For the New Mexico Legislative Council Service



**LEGEND** Created: July 12, 2011

Rivers	Interstate
Counties	US Highway
	State Highway

Research & Polling, Inc. distributes this map assuming no liability for any errors, omissions, or inaccuracies in the information provided regardless of the cause in reliance upon any maps.



0 2 4 Miles

**RESEARCH & POLLING INC.**


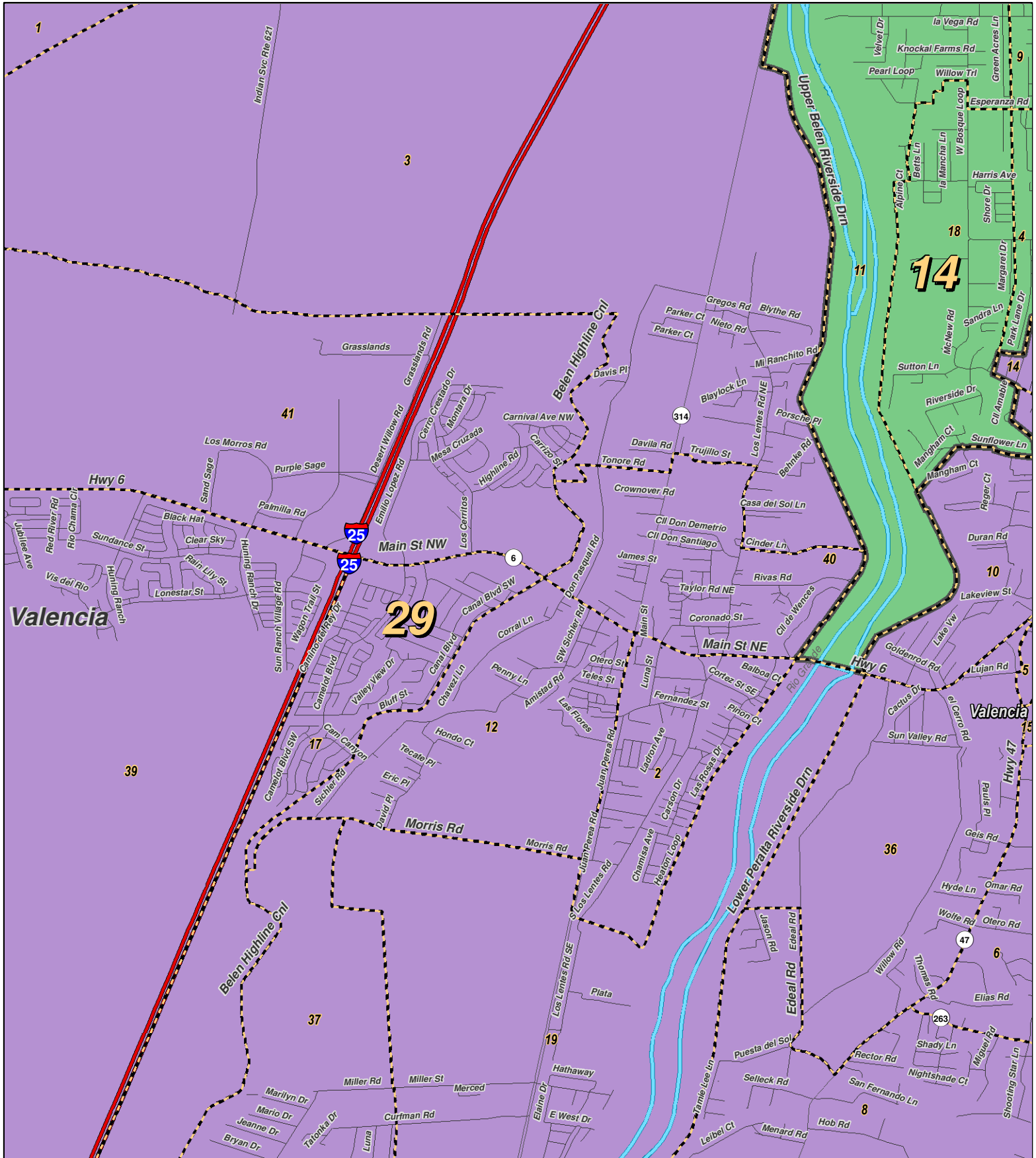
For the New Mexico Legislative Council Service



**LEGEND** Created: July 12, 2011

Rivers	Interstate
Counties	US Highway
	State Highway

Research & Polling, Inc. distributes this map assuming no liability for any errors, omissions, or inaccuracies in the information provided regardless of the cause in reliance upon any maps.



For the New Mexico  
Legislative Council Service


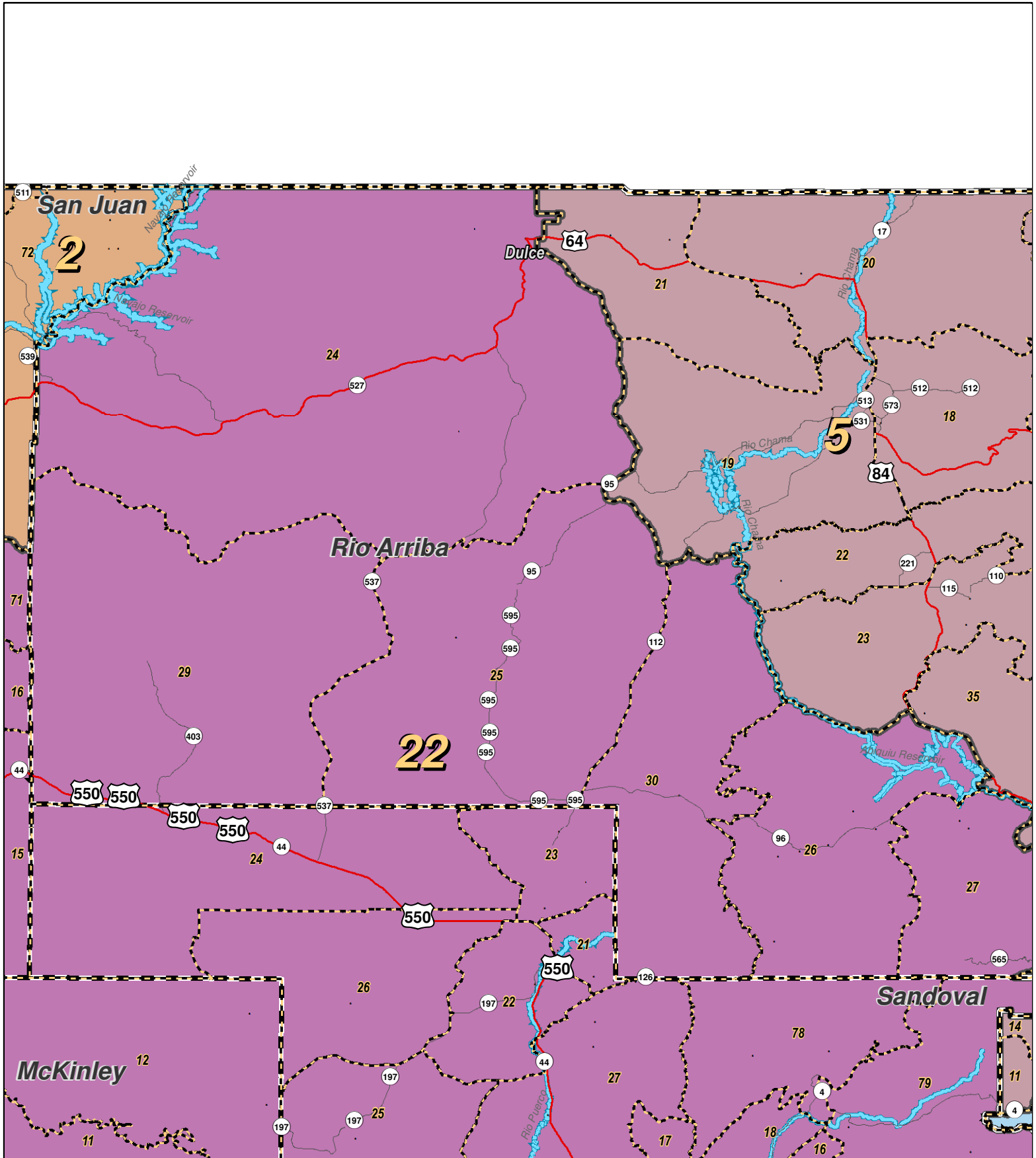


## LEGEND

Created: July 12, 2011

- Rivers
- Counties
- Interstate
- US Highway
- State Highway

Research & Polling, Inc. distributes this map assuming no liability for any errors, omissions, or inaccuracies in the information provided regardless of the cause in reliance upon any maps.



For the New Mexico Legislative Council Service

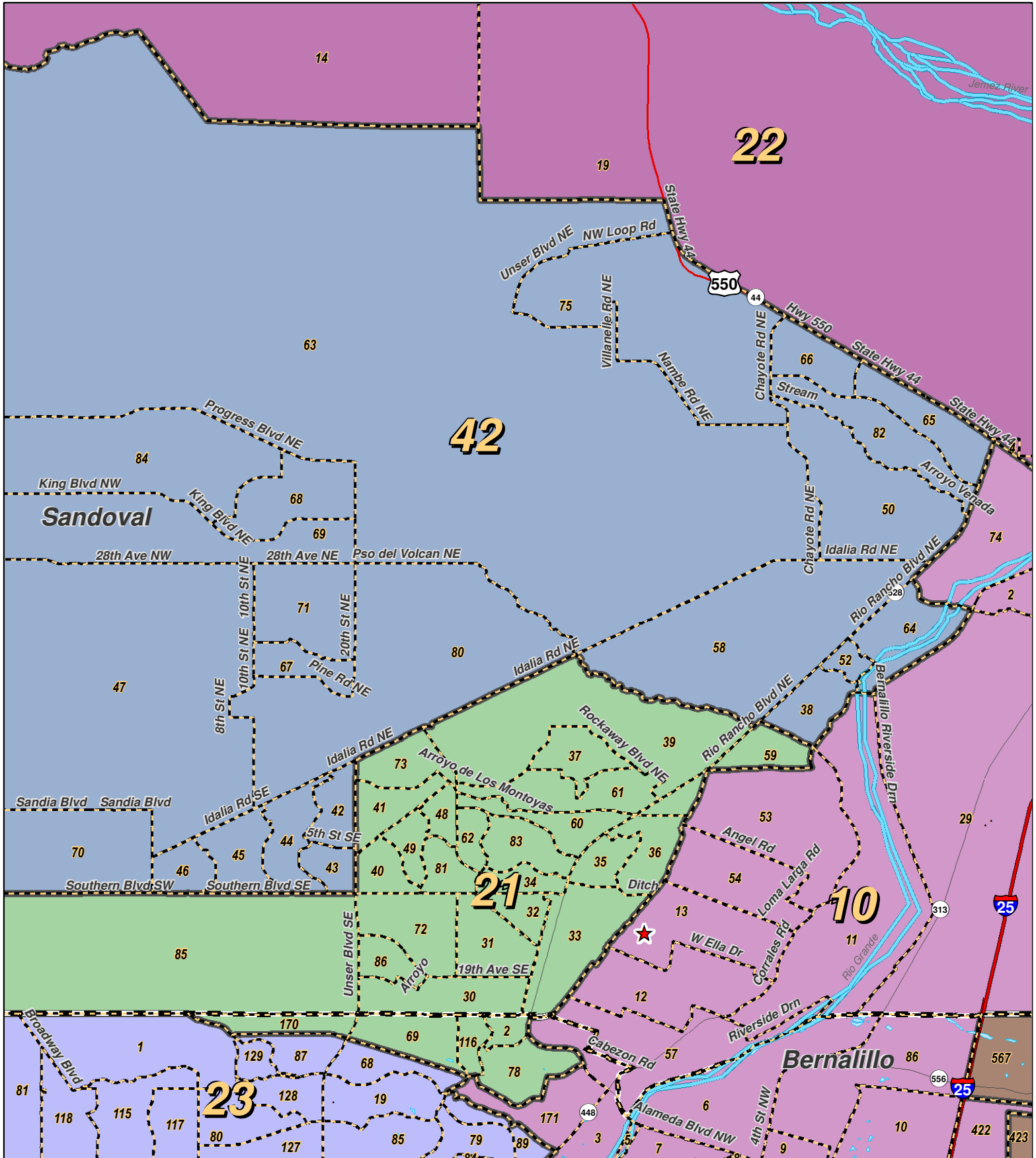


### LEGEND

Created: July 12, 2011

Precincts	Interstate
Rivers	US Highway
Counties	State Highway

Research & Polling, Inc. distributes this map assuming no liability for any errors, omissions, or inaccuracies in the information provided regardless of the cause in reliance upon any maps.



0 2.5 5 Miles

**RESEARCH & POLLING INC.**


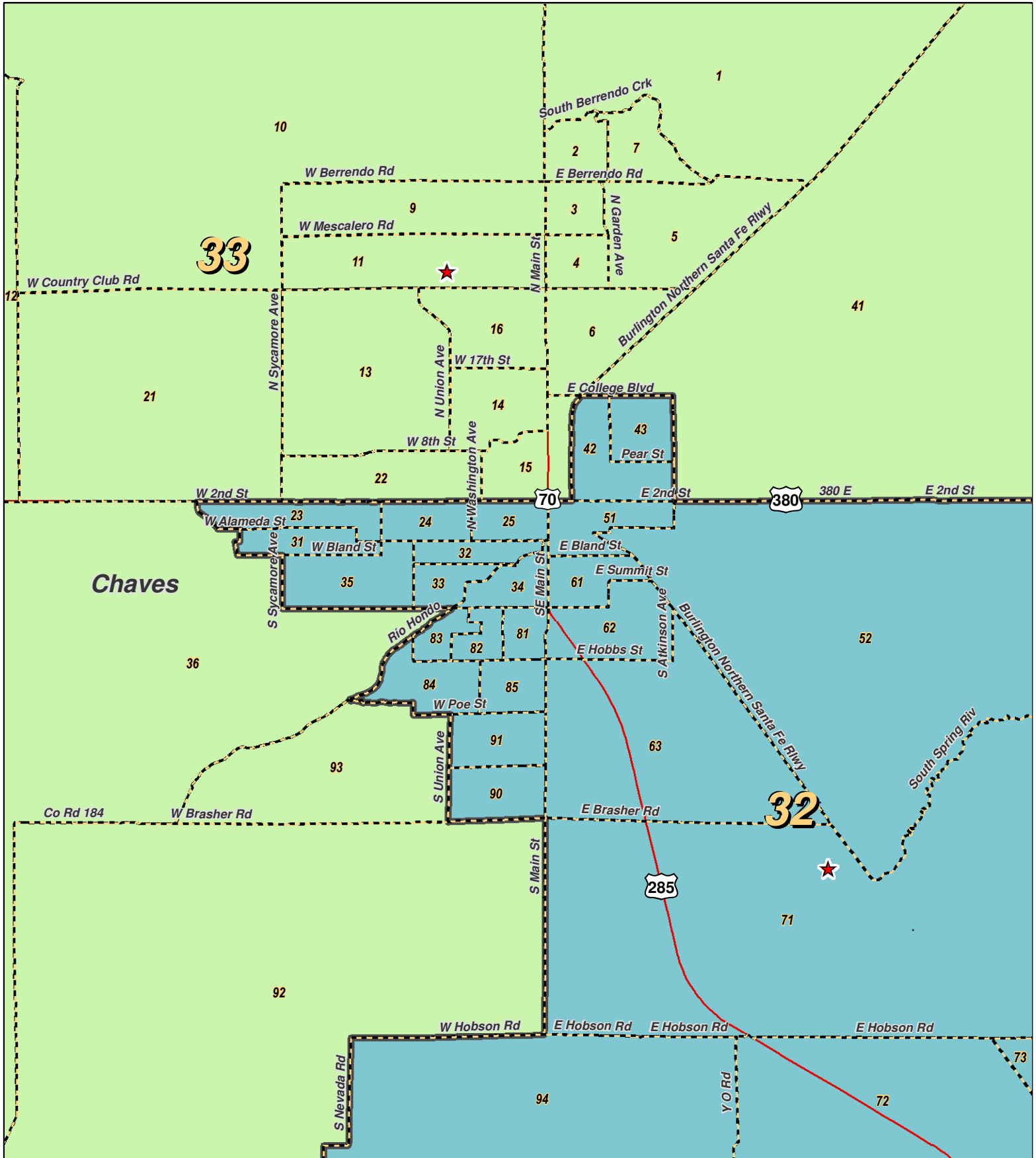
For the New Mexico Legislative Council Service



**LEGEND** Created: July 12, 2011

Rivers	Interstate
Counties	US Highway
	State Highway

Research & Polling, Inc. distributes this map assuming no liability for any errors, omissions, or inaccuracies in the information provided regardless of the cause in reliance upon any maps.



For the New Mexico  
Legislative Council Service

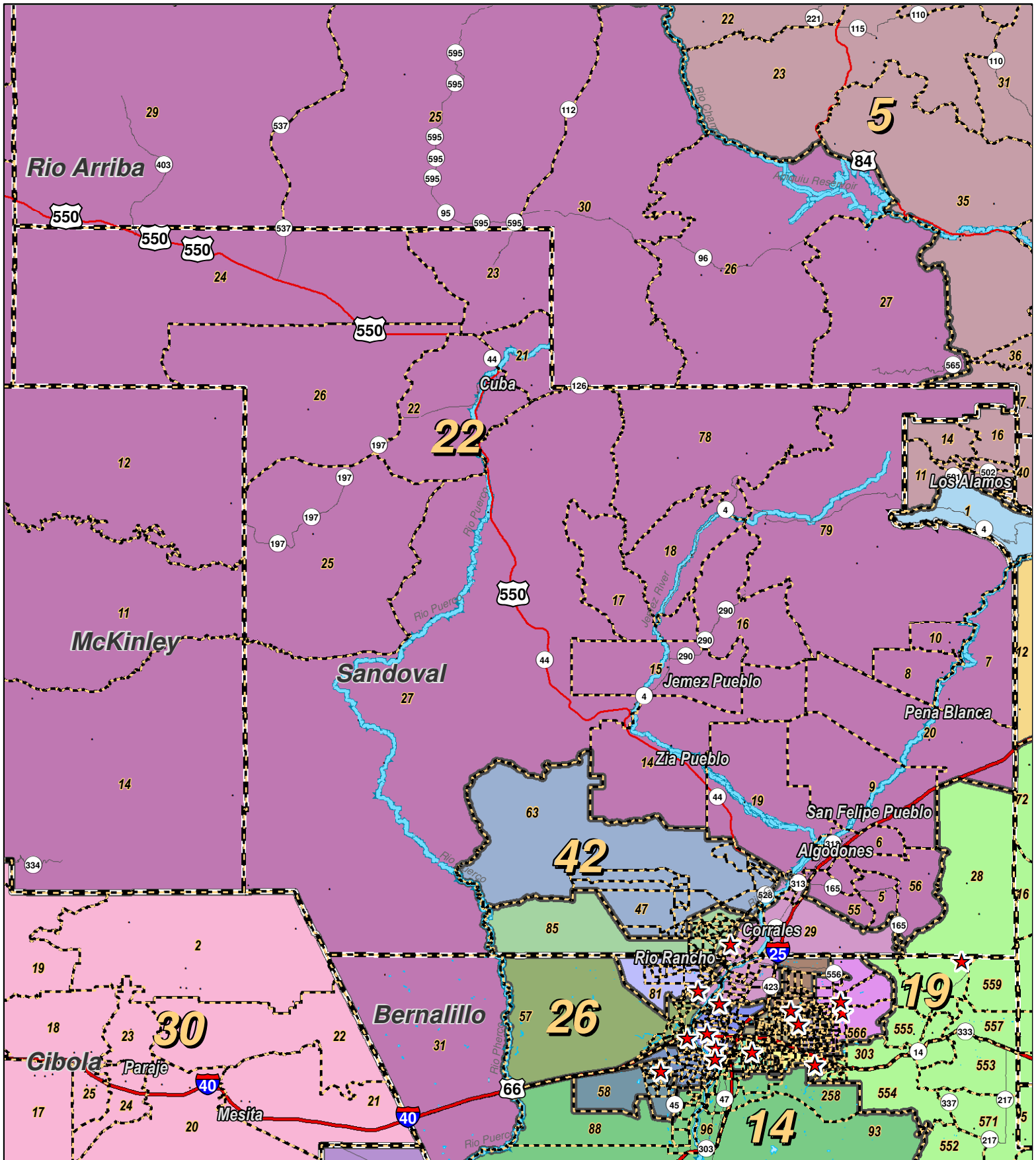


### LEGEND

Created: July 12, 2011

Rivers	Interstate
Counties	US Highway
	State Highway

Research & Polling, Inc. distributes this map assuming no liability for any errors, omissions, or inaccuracies in the information provided regardless of the cause in reliance upon any maps.



0 2.5 5 10 15 20 25 30 35 Miles

**RESEARCH & POLLING INC.**


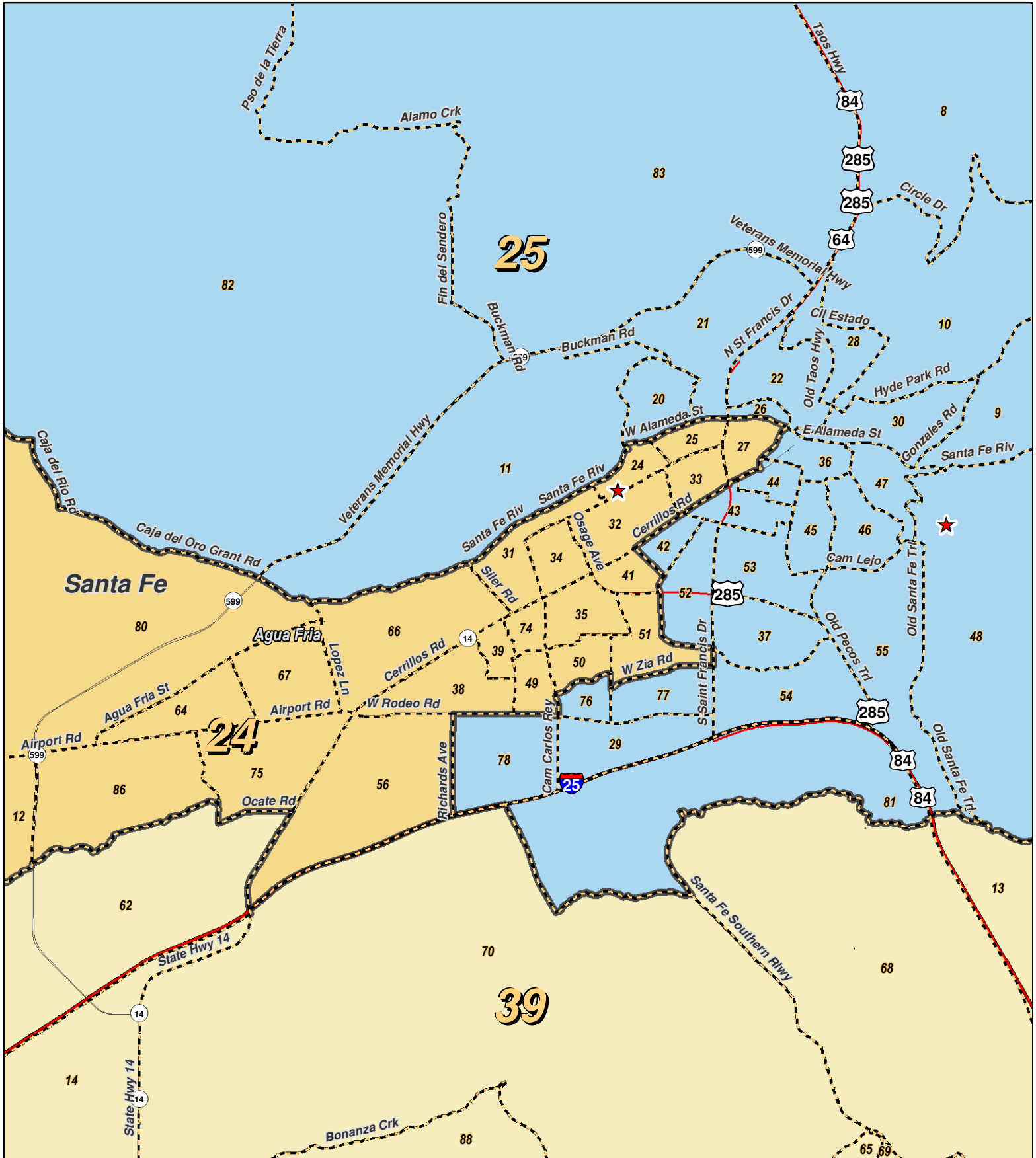
For the New Mexico Legislative Council Service



**LEGEND** Created: July 12, 2011

Precincts	Interstate
Rivers	US Highway
Counties	State Highway

Research & Polling, Inc. distributes this map assuming no liability for any errors, omissions, or inaccuracies in the information provided regardless of the cause in reliance upon any maps.



For the New Mexico  
Legislative Council Service



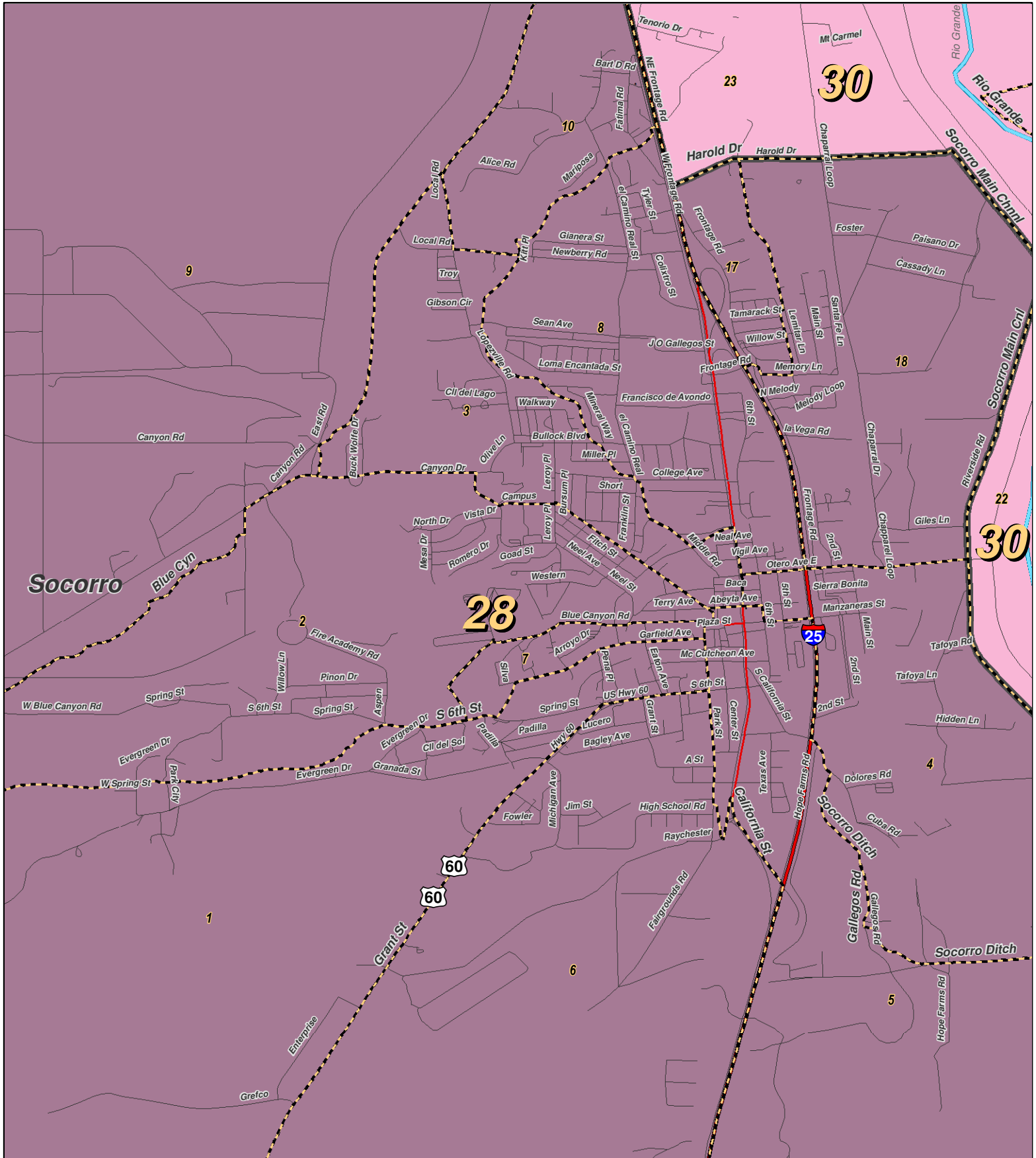
## LEGEND

Created: July 12, 2011

- Rivers
- Counties
- Interstate
- US Highway
- State Highway

Research & Polling, Inc. distributes this map assuming no liability for any errors, omissions, or inaccuracies in the information provided regardless of the cause in reliance upon any maps.





0 0.9 Miles

**Issued: July 31, 2011**

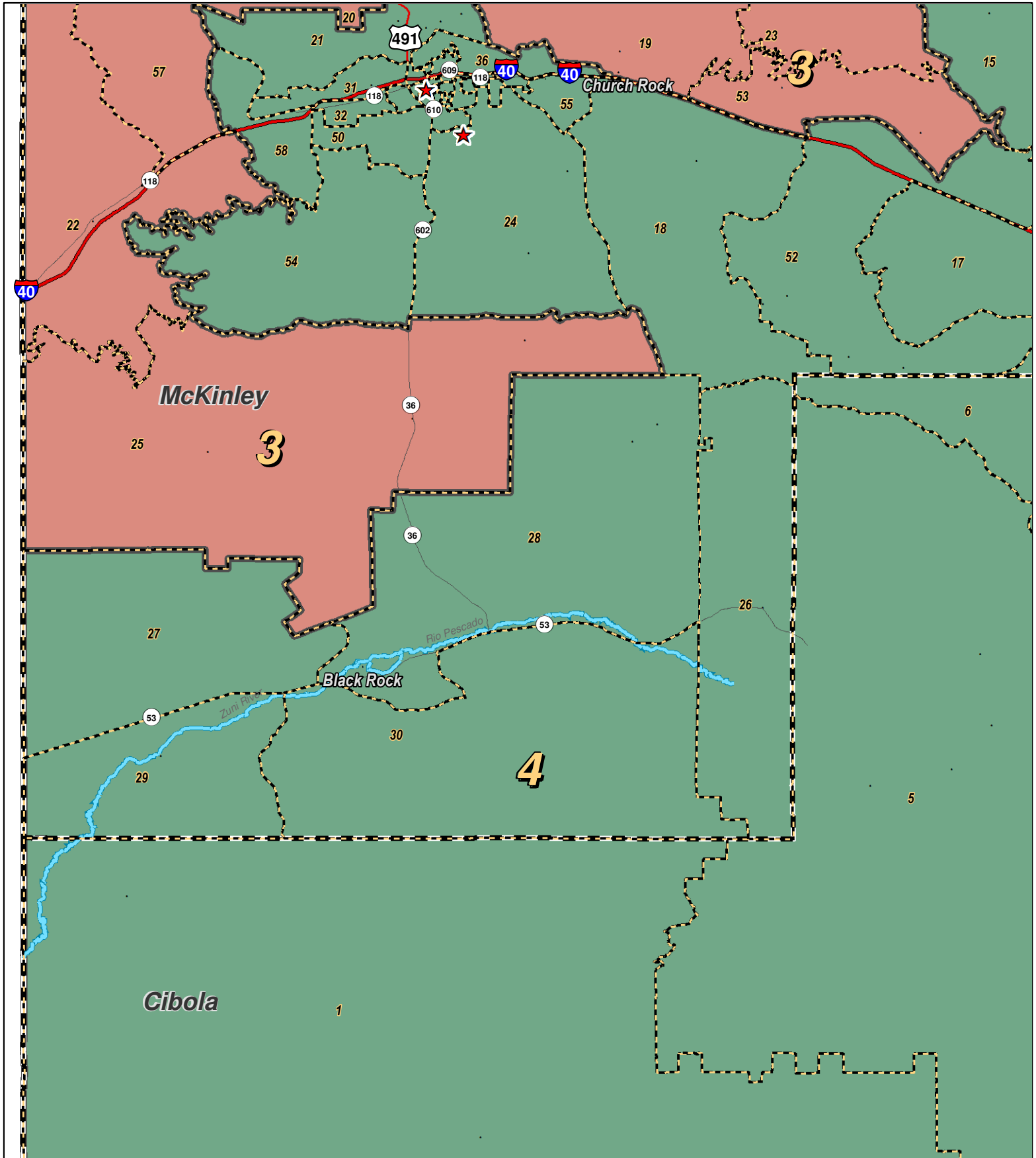
For the New Mexico Legislative Council Service



**LEGEND** Created: July 27, 2011

★ Legislators	🌊 Rivers	🛣 Interstate
⬡ Precincts	🌊 Lakes / Ponds	🛣 US Highway
⬡ Counties		🛣 State Highway

Research & Polling, Inc. distributes this map assuming no liability for any errors, omissions, or inaccuracies in the information provided regardless of the cause in reliance upon any maps.



For the New Mexico  
Legislative Council Service



## LEGEND

Created: July 12, 2011

Precincts	Interstate
Rivers	US Highway
Counties	State Highway

Research & Polling, Inc. distributes this map assuming no liability for any errors, omissions, or inaccuracies in the information provided regardless of the cause in reliance upon any maps.

District	Pop	Deviation	Hispanic	Non-Hispanic Origin				
				White	Native American	Black	Asian	Other Races
1	47,574	-1,454 -3.0%	10,799 22.7%	22,032 46.3%	12,952 27.2%	393 0.8%	233 0.5%	1,165 2.4%
18+	33,844		6,668 19.7%	17,511 51.7%	8,620 25.5%	292 0.9%	189 0.6%	564 1.7%
2	47,723	-1,305 -2.7%	12,052 25.3%	29,214 61.2%	5,211 10.9%	183 0.4%	163 0.3%	900 1.9%
18+	34,393		7,490 21.8%	22,723 66.1%	3,452 10.0%	122 0.4%	130 0.4%	476 1.4%
3	47,234	-1,794 -3.7%	1,271 2.7%	2,097 4.4%	43,041 91.1%	47 0.1%	98 0.2%	680 1.4%
18+	32,434		672 2.1%	1,698 5.2%	29,668 91.5%	39 0.1%	85 0.3%	272 0.8%
4	46,852	-2,176 -4.4%	9,646 20.6%	7,419 15.8%	27,925 59.6%	292 0.6%	486 1.0%	1,084 2.3%
18+	32,519		6,319 19.4%	6,292 19.3%	18,787 57.8%	238 0.7%	373 1.1%	510 1.6%
5	49,862	834 1.7%	29,050 58.3%	14,646 29.4%	4,211 8.4%	178 0.4%	1,062 2.1%	715 1.4%
18+	37,583		20,942 55.7%	12,251 32.6%	2,979 7.9%	150 0.4%	796 2.1%	465 1.2%
6	47,153	-1,875 -3.8%	30,274 64.2%	13,887 29.5%	1,921 4.1%	142 0.3%	239 0.5%	690 1.5%
18+	37,111		22,567 60.8%	12,282 33.1%	1,451 3.9%	114 0.3%	213 0.6%	484 1.3%
7	46,963	-2,065 -4.2%	18,712 39.8%	24,037 51.2%	285 0.6%	2,396 5.1%	569 1.2%	964 2.1%
18+	34,243		12,009 35.1%	19,297 56.4%	230 0.7%	1,720 5.0%	463 1.4%	524 1.5%
8	49,250	222 0.5%	32,022 65.0%	15,615 31.7%	404 0.8%	447 0.9%	249 0.5%	513 1.0%
18+	38,797		24,079 62.1%	13,370 34.5%	339 0.9%	404 1.0%	207 0.5%	398 1.0%
9	48,790	-238 -0.5%	40,790 83.6%	5,503 11.3%	1,020 2.1%	768 1.6%	168 0.3%	541 1.1%
18+	33,982		27,558 81.1%	4,634 13.6%	726 2.1%	590 1.7%	136 0.4%	338 1.0%
10	50,036	1,008 2.1%	23,033 46.0%	22,462 44.9%	2,173 4.3%	609 1.2%	925 1.8%	834 1.7%
18+	39,312		16,725 42.5%	19,176 48.8%	1,645 4.2%	490 1.2%	728 1.9%	548 1.4%
11	49,322	294 0.6%	39,932 81.0%	5,981 12.1%	1,322 2.7%	1,076 2.2%	370 0.8%	641 1.3%
18+	31,697		24,600 77.6%	4,726 14.9%	919 2.9%	795 2.5%	294 0.9%	363 1.1%
12	47,831	-1,197 -2.4%	19,222 40.2%	22,120 46.2%	2,966 6.2%	1,397 2.9%	1,054 2.2%	1,072 2.2%
18+	38,088		13,940 36.6%	19,334 50.8%	2,139 5.6%	1,132 3.0%	867 2.3%	676 1.8%

District	Pop	Deviation	Hispanic	Non-Hispanic Origin					Other Races
				White	Native American	Black	Asian	Other Races	
13	48,855	-173 -0.4%	28,517 58.4%	16,685 34.2%	1,708 3.5%	840 1.7%	292 0.6%	813 1.7%	
18+	39,159		21,302 54.4%	14,945 38.2%	1,370 3.5%	692 1.8%	264 0.7%	586 1.5%	
14	46,579	-2,449 -5.0%	29,618 63.6%	11,199 24.0%	3,715 8.0%	1,167 2.5%	221 0.5%	659 1.4%	
18+	34,513		20,782 60.2%	9,348 27.1%	2,850 8.3%	990 2.9%	173 0.5%	370 1.1%	
15	48,532	-496 -1.0%	12,213 25.2%	30,978 63.8%	1,166 2.4%	860 1.8%	2,329 4.8%	986 2.0%	
18+	38,073		8,670 22.8%	25,574 67.2%	890 2.3%	672 1.8%	1,699 4.5%	568 1.5%	
16	50,793	1,765 3.6%	16,907 33.3%	26,559 52.3%	2,452 4.8%	1,791 3.5%	1,684 3.3%	1,400 2.8%	
18+	42,928		12,980 30.2%	24,022 56.0%	1,952 4.5%	1,474 3.4%	1,478 3.4%	1,022 2.4%	
17	51,045	2,017 4.1%	27,222 53.3%	16,044 31.4%	3,069 6.0%	1,892 3.7%	1,722 3.4%	1,096 2.1%	
18+	37,816		17,995 47.6%	14,151 37.4%	2,167 5.7%	1,430 3.8%	1,381 3.7%	692 1.8%	
18	50,553	1,525 3.1%	16,390 32.4%	28,539 56.5%	1,608 3.2%	1,425 2.8%	1,333 2.6%	1,258 2.5%	
18+	40,245		11,673 29.0%	24,418 60.7%	1,205 3.0%	1,113 2.8%	1,062 2.6%	774 1.9%	
19	47,594	-1,434 -2.9%	11,494 24.2%	32,914 69.2%	669 1.4%	580 1.2%	997 2.1%	940 2.0%	
18+	37,833		7,992 21.1%	27,568 72.9%	493 1.3%	442 1.2%	744 2.0%	594 1.6%	
20	48,550	-478 -1.0%	10,165 20.9%	33,579 69.2%	1,054 2.2%	986 2.0%	1,621 3.3%	1,145 2.4%	
18+	39,023		7,146 18.3%	28,435 72.9%	739 1.9%	770 2.0%	1,278 3.3%	655 1.7%	
21	50,971	1,943 4.0%	18,503 36.3%	27,335 53.6%	1,376 2.7%	1,353 2.7%	1,144 2.2%	1,260 2.5%	
18+	37,355		12,043 32.2%	21,817 58.4%	988 2.6%	992 2.7%	863 2.3%	652 1.7%	
22	47,038	-1,990 -4.1%	7,676 16.3%	9,869 21.0%	28,655 60.9%	136 0.3%	123 0.3%	579 1.2%	
18+	33,985		5,415 15.9%	8,587 25.3%	19,470 57.3%	111 0.3%	106 0.3%	296 0.9%	
23	49,388	360 0.7%	20,723 42.0%	23,551 47.7%	1,320 2.7%	1,427 2.9%	1,037 2.1%	1,330 2.7%	
18+	34,851		13,283 38.1%	18,114 52.0%	936 2.7%	1,034 3.0%	800 2.3%	684 2.0%	
24	51,415	2,387 4.9%	36,237 70.5%	12,979 25.2%	693 1.3%	297 0.6%	535 1.0%	674 1.3%	
18+	38,028		24,931 65.6%	11,434 30.1%	523 1.4%	258 0.7%	422 1.1%	460 1.2%	

District	Pop	Deviation	Hispanic	Non-Hispanic Origin				
				White	Native American	Black	Asian	Other Races
25	47,418	-1,610 -3.3%	13,903 29.3%	31,172 65.7%	469 1.0%	333 0.7%	780 1.6%	761 1.6%
18+	40,273		10,855 27.0%	27,626 68.6%	383 1.0%	270 0.7%	628 1.6%	511 1.3%
26	49,663	635 1.3%	29,061 58.5%	15,448 31.1%	1,896 3.8%	1,379 2.8%	880 1.8%	999 2.0%
18+	36,610		20,010 54.7%	12,925 35.3%	1,325 3.6%	1,079 2.9%	688 1.9%	583 1.6%
27	46,592	-2,436 -5.0%	21,323 45.8%	22,935 49.2%	366 0.8%	1,009 2.2%	295 0.6%	664 1.4%
18+	33,416		13,490 40.4%	18,289 54.7%	266 0.8%	730 2.2%	259 0.8%	382 1.1%
28	51,045	2,017 4.1%	21,273 41.7%	27,460 53.8%	825 1.6%	329 0.6%	349 0.7%	809 1.6%
18+	40,880		15,132 37.0%	23,998 58.7%	601 1.5%	256 0.6%	294 0.7%	599 1.5%
29	50,939	1,911 3.9%	29,705 58.3%	18,609 36.5%	1,082 2.1%	612 1.2%	234 0.5%	697 1.4%
18+	37,982		20,726 54.6%	15,308 40.3%	836 2.2%	488 1.3%	193 0.5%	431 1.1%
30	50,136	1,108 2.3%	24,818 49.5%	13,508 26.9%	10,580 21.1%	451 0.9%	187 0.4%	592 1.2%
18+	36,475		17,025 46.7%	11,308 31.0%	7,275 19.9%	367 1.0%	143 0.4%	357 1.0%
31	50,431	1,403 2.9%	45,068 89.4%	4,941 9.8%	70 0.1%	131 0.3%	61 0.1%	160 0.3%
18+	34,266		29,763 86.9%	4,185 12.2%	54 0.2%	106 0.3%	51 0.1%	107 0.3%
32	47,536	-1,492 -3.0%	26,762 56.3%	15,918 33.5%	3,409 7.2%	758 1.6%	151 0.3%	538 1.1%
18+	33,465		17,140 51.2%	13,001 38.8%	2,261 6.8%	595 1.8%	121 0.4%	347 1.0%
33	47,721	-1,307 -2.7%	15,545 32.6%	30,266 63.4%	568 1.2%	418 0.9%	315 0.7%	609 1.3%
18+	37,005		10,172 27.5%	25,499 68.9%	401 1.1%	307 0.8%	240 0.6%	386 1.0%
34	50,876	1,848 3.8%	22,288 43.8%	26,656 52.4%	420 0.8%	583 1.1%	316 0.6%	613 1.2%
18+	37,681		14,828 39.4%	21,448 56.9%	327 0.9%	456 1.2%	246 0.7%	376 1.0%
35	50,610	1,582 3.2%	31,988 63.2%	17,360 34.3%	256 0.5%	363 0.7%	195 0.4%	448 0.9%
18+	36,660		21,068 57.5%	14,656 40.0%	198 0.5%	272 0.7%	164 0.4%	302 0.8%
36	50,650	1,622 3.3%	30,229 59.7%	18,466 36.5%	350 0.7%	688 1.4%	305 0.6%	612 1.2%
18+	37,489		20,425 54.5%	15,599 41.6%	258 0.7%	559 1.5%	253 0.7%	395 1.1%

District	Pop	Deviation	Hispanic	Non-Hispanic Origin				
				White	Native American	Black	Asian	Other Races
37	51,170	2,142 4.4%	28,328 55.4%	20,121 39.3%	343 0.7%	911 1.8%	761 1.5%	706 1.4%
18+	37,427		18,188 48.6%	17,196 45.9%	286 0.8%	702 1.9%	596 1.6%	459 1.2%
38	51,207	2,179 4.4%	30,425 59.4%	17,321 33.8%	738 1.4%	1,040 2.0%	870 1.7%	813 1.6%
18+	40,039		21,799 54.4%	15,392 38.4%	610 1.5%	848 2.1%	780 1.9%	610 1.5%
39	47,160	-1,868 -3.8%	22,546 47.8%	22,382 47.5%	749 1.6%	426 0.9%	370 0.8%	687 1.5%
18+	37,079		16,158 43.6%	19,182 51.7%	652 1.8%	363 1.0%	286 0.8%	438 1.2%
40	48,892	-136 -0.3%	14,291 29.2%	29,962 61.3%	587 1.2%	1,960 4.0%	681 1.4%	1,411 2.9%
18+	37,592		9,694 25.8%	24,625 65.5%	435 1.2%	1,495 4.0%	553 1.5%	790 2.1%
41	48,435	-593 -1.2%	23,892 49.3%	21,287 43.9%	355 0.7%	2,146 4.4%	251 0.5%	504 1.0%
18+	34,348		14,989 43.6%	17,014 49.5%	293 0.9%	1,590 4.6%	205 0.6%	257 0.7%
42	48,795	-233 -0.5%	19,490 39.9%	24,754 50.7%	1,389 2.8%	1,243 2.5%	650 1.3%	1,269 2.6%
18+	34,008		12,083 35.5%	18,890 55.5%	963 2.8%	906 2.7%	505 1.5%	661 1.9%
<b>Totals</b>	2,059,179	<b>Ideal:</b> 49,028	953,403 46.3%	833,810 40.5%	175,368 8.5%	35,462 1.7%	26,305 1.3%	34,831 2.6%
18+	1,540,507		651,326 42.3%	697,848 45.3%	121,962 7.9%	27,453 1.8%	20,956 1.4%	20,962 1.9%

**District Profile**

District	Total Population	Deviation		Adult Hispanic	Adult Non-Hispanic			Performance Measure		Registered Voters				
					White	Native American	Black	Dem	Rep	Total	% Dem	% Rep	% DTS	% Other
1	47,574	-1,454	-3.0%	19.7%	51.7%	25.5%	0.9%	31.1%	68.9%	22,652	30.1%	50.3%	16.9%	2.6%
2	47,723	-1,305	-2.7%	21.8%	66.1%	10.0%	0.4%	26.1%	73.9%	24,758	26.6%	54.4%	16.1%	2.9%
3	47,234	-1,794	-3.7%	2.1%	5.2%	91.5%	0.1%	71.0%	29.0%	24,698	62.9%	18.4%	17.0%	1.7%
4	46,852	-2,176	-4.4%	19.4%	19.3%	57.8%	0.7%	65.6%	34.4%	24,083	61.8%	18.9%	17.2%	2.1%
5	49,862	834	1.7%	55.7%	32.6%	7.9%	0.4%	65.5%	34.5%	30,426	66.2%	18.8%	12.9%	2.1%
6	47,153	-1,875	-3.8%	60.8%	33.1%	3.9%	0.3%	77.4%	22.6%	31,928	73.3%	12.2%	11.5%	3.0%
7	46,963	-2,065	-4.2%	35.1%	56.4%	0.7%	5.0%	34.5%	65.5%	22,505	40.7%	43.8%	14.9%	0.6%
8	49,250	222	0.5%	62.1%	34.5%	0.9%	1.0%	63.1%	36.9%	35,818	66.7%	21.3%	10.7%	2.1%
9	48,790	-238	-0.5%	81.1%	13.6%	2.1%	1.7%	71.7%	28.3%	21,705	61.5%	16.8%	18.9%	2.8%
10	50,036	1,008	2.1%	42.5%	48.8%	4.2%	1.2%	54.4%	45.6%	32,572	49.5%	32.5%	14.7%	3.3%
11	49,322	294	0.6%	77.6%	14.9%	2.9%	2.5%	64.2%	35.8%	16,252	53.4%	20.7%	22.5%	3.3%
12	47,831	-1,197	-2.4%	36.6%	50.8%	5.6%	3.0%	53.9%	46.1%	31,183	47.3%	32.6%	16.5%	3.7%
13	48,855	-173	-0.4%	54.4%	38.2%	3.5%	1.8%	71.2%	28.8%	33,296	59.8%	19.0%	16.8%	4.3%
14	46,579	-2,449	-5.0%	60.2%	27.1%	8.3%	2.9%	60.1%	39.9%	21,175	55.8%	24.0%	17.3%	2.8%
15	48,532	-496	-1.0%	22.8%	67.2%	2.3%	1.8%	40.7%	59.3%	35,212	35.9%	46.6%	14.4%	3.1%
16	50,793	1,765	3.6%	30.2%	56.0%	4.5%	3.4%	73.8%	26.2%	37,654	57.1%	17.9%	19.2%	5.8%
17	51,045	2,017	4.1%	47.6%	37.4%	5.7%	3.8%	57.5%	42.5%	24,928	47.9%	27.2%	20.6%	4.4%
18	50,553	1,525	3.1%	29.0%	60.7%	3.0%	2.8%	47.8%	52.2%	33,827	42.6%	38.3%	15.7%	3.4%
19	47,594	-1,434	-2.9%	21.1%	72.9%	1.3%	1.2%	41.7%	58.3%	32,280	36.1%	45.7%	16.1%	3.6%
20	48,550	-478	-1.0%	18.3%	72.9%	1.9%	2.0%	42.0%	58.0%	36,842	36.3%	45.5%	15.3%	2.9%
21	50,971	1,943	4.0%	32.2%	58.4%	2.6%	2.7%	42.0%	58.0%	30,514	38.5%	42.8%	14.8%	3.9%
22	47,038	-1,990	-4.1%	15.9%	25.3%	57.3%	0.3%	65.5%	34.5%	27,635	60.6%	20.3%	14.0%	2.4%
23	49,388	360	0.7%	38.1%	52.0%	2.7%	3.0%	42.6%	57.4%	28,800	39.1%	42.6%	15.0%	3.2%
24	51,415	2,387	4.9%	65.6%	30.1%	1.4%	0.7%	75.8%	24.2%	25,647	67.4%	12.2%	18.0%	2.4%
25	47,418	-1,610	-3.3%	27.0%	68.6%	1.0%	0.7%	68.9%	31.1%	38,788	62.0%	18.7%	16.9%	2.5%
26	49,663	635	1.3%	54.7%	35.3%	3.6%	2.9%	55.7%	44.3%	28,832	50.3%	30.5%	16.0%	3.2%
27	46,592	-2,436	-5.0%	40.4%	54.7%	0.8%	2.2%	31.6%	68.4%	19,793	35.2%	49.1%	14.5%	1.3%
28	51,045	2,017	4.1%	37.0%	58.7%	1.5%	0.6%	51.9%	48.1%	33,848	50.9%	32.1%	14.6%	2.3%
29	50,939	1,911	3.9%	54.6%	40.3%	2.2%	1.3%	50.8%	49.2%	27,138	50.1%	32.4%	14.4%	3.1%
30	50,136	1,108	2.3%	46.7%	31.0%	19.9%	1.0%	55.5%	44.5%	23,989	58.0%	25.8%	13.3%	2.8%

**District Profile**

District	Total Population	Deviation		Adult Hispanic	Adult Non-Hispanic			Performance Measure		Registered Voters				
					White	Native American	Black	Dem	Rep	Total	% Dem	% Rep	% DTS	% Other
31	50,431	1,403	2.9%	86.9%	12.2%	0.2%	0.3%	66.8%	33.2%	17,726	60.4%	17.1%	20.5%	2.1%
32	47,536	-1,492	-3.0%	51.2%	38.8%	6.8%	1.8%	41.5%	58.5%	20,176	41.0%	39.4%	17.1%	2.5%
33	47,721	-1,307	-2.7%	27.5%	68.9%	1.1%	0.8%	31.4%	68.6%	28,851	27.3%	56.7%	13.0%	3.1%
34	50,876	1,848	3.8%	39.4%	56.9%	0.9%	1.2%	40.7%	59.3%	26,981	48.7%	37.3%	13.0%	1.0%
35	50,610	1,582	3.2%	57.5%	40.0%	0.5%	0.7%	52.0%	48.0%	24,269	53.2%	29.2%	15.5%	2.1%
36	50,650	1,622	3.3%	54.5%	41.6%	0.7%	1.5%	52.1%	47.9%	28,903	47.8%	31.7%	17.1%	3.4%
37	51,170	2,142	4.4%	48.6%	45.9%	0.8%	1.9%	47.5%	52.5%	22,027	41.1%	34.6%	21.0%	3.4%
38	51,207	2,179	4.4%	54.4%	38.4%	1.5%	2.1%	58.4%	41.6%	28,268	49.7%	26.2%	20.1%	4.0%
39	47,160	-1,868	-3.8%	43.6%	51.7%	1.8%	1.0%	63.5%	36.5%	30,760	60.4%	23.8%	13.4%	2.4%
40	48,892	-136	-0.3%	25.8%	65.5%	1.2%	4.0%	36.1%	63.9%	26,117	33.1%	48.4%	17.6%	0.9%
41	48,435	-593	-1.2%	43.6%	49.5%	0.9%	4.6%	29.3%	70.7%	20,917	32.7%	49.5%	17.4%	0.4%
42	48,795	-233	-0.5%	35.5%	55.5%	2.8%	2.7%	42.8%	57.2%	26,391	39.3%	41.2%	15.3%	4.2%
<b>New Mexico</b>	<b>2,059,179</b>	<b>Ideal:</b>	<b>49,028</b>	42.3%	45.3%	7.9%	1.8%	53.0%	47.0%	1,160,164	49.3%	31.9%	15.9%	2.9%



## **NM Senate: Concept F**

### District Definitions by County and Precinct

SENATE DISTRICT ONE.--Senate district one is composed of San Juan county precincts 22, 25 through 40, 43, 45, 46, 49 through 53 and 56.

SENATE DISTRICT TWO.--Senate district two is composed of San Juan county precincts 21, 41, 42, 44, 47, 48, 54, 55, 57 through 70 and 72 through 76.

SENATE DISTRICT THREE.--Senate district three is composed of McKinley county precincts 1 through 7, 19, 20, 22, 23, 25, 53 and 57; and San Juan county precincts 1 through 13, 17 through 20, 23 and 24.

SENATE DISTRICT FOUR.--Senate district four is composed of Cibola county precincts 1 and 5 through 7; and McKinley county precincts 15 through 18, 21, 24, 26 through 50, 52, 54 through 56, 58 and 59.

SENATE DISTRICT FIVE.--Senate district five is composed of Los Alamos county precincts 7 through 17; Rio Arriba county precincts 3, 5, 7 through 12, 18 through 23, 28, 31 through 37 and 39 through 42; Sandoval county precinct 51; and Santa Fe county precincts 5 through 7, 23, 40, 58 through 61, 79 and 87.

SENATE DISTRICT SIX.--Senate district six is composed of Rio Arriba county precincts 1, 2, 4, 6, 13 through 17 and 38; Santa Fe county precincts 1 through 4; and Taos county.

SENATE DISTRICT SEVEN.--Senate district seven is composed of Curry county precincts 1, 2, 6 through 26, 32, 34, 35 and 37; and Quay county.

SENATE DISTRICT EIGHT.--Senate district eight is composed of Colfax county; Harding county; Mora county; San Miguel county precincts 1 through 12, 14 through 16 and 23 through 28; and Union county.

SENATE DISTRICT NINE.--Senate district nine is composed of Bernalillo county precincts 32 through 36, 43 through 48, 50, 51, 55, 61 through 67, 71, 136 and 139.

SENATE DISTRICT TEN.--Senate district ten is composed of Bernalillo county precincts 3 through 10, 13, 16 through 18, 83, 86, 108, 171, 422 and 455; and Sandoval county precincts 1 through 3, 11 through 13, 29, 53, 54, 57 and 74.

SENATE DISTRICT ELEVEN.--Senate district eleven is composed of Bernalillo county precincts 41, 42, 49, 52 through 54, 56, 58 through 60, 137, 138 and 140 through 144.

SENATE DISTRICT TWELVE.--Senate district twelve is composed of Bernalillo county precincts

346, 372, 373, 400 through 406, 408, 409, 411 through 417, 431 through 446, 466, 481, 491 through 494 and 496 through 500.

SENATE DISTRICT THIRTEEN.--Senate district thirteen is composed of Bernalillo county precincts 11, 12, 14, 15, 121 through 125, 131 through 133, 150 through 154, 161 through 166, 180 through 187, 191 through 197, 211, 212, 221, 224 through 226 and 347.

SENATE DISTRICT FOURTEEN.--Senate district fourteen is composed of Bernalillo county precincts 72 through 77, 88, 90 through 99, 104 through 106, 109, 135, 257 and 258; and Valencia county precincts 4, 9, 11, 13 and 18.

SENATE DISTRICT FIFTEEN.--Senate district fifteen is composed of Bernalillo county precincts 407, 410, 418 through 421, 423 through 427, 447, 448, 450, 451, 456, 482 through 490, 510, 529, 538, 563, 567, 568 and 601.

SENATE DISTRICT SIXTEEN.--Senate district sixteen is composed of Bernalillo county precincts 101 through 103, 107, 214 through 217, 223, 241 through 246, 251 through 256, 271 through 275, 278, 281, 282, 341 through 345, 351 through 358, 371, 374, 375 and 381 through 387.

SENATE DISTRICT SEVENTEEN.--Senate district seventeen is composed of Bernalillo county precincts 283 through 287, 291 through 293, 296, 311 through 318, 321 through 324, 326 through 331, 477 and 478.

SENATE DISTRICT EIGHTEEN.--Senate district eighteen is composed of Bernalillo county precincts 300, 453, 461 through 465, 471 through 476, 495, 502 through 509, 511 through 517, 519, 521, 523 through 525, 528, 531 through 536, 542 through 547 and 562.

SENATE DISTRICT NINETEEN.--Senate district nineteen is composed of Bernalillo county precincts 289, 290, 294, 295, 297, 301 through 303, 332, 333, 551 through 559 and 570 through 573; Sandoval county precinct 28; Santa Fe county precincts 15, 16, 18, 72, 73, 84 and 85; and Tarrant county precinct 5.

SENATE DISTRICT TWENTY.--Senate district twenty is composed of Bernalillo county precincts 298, 299, 304 through 308, 428 through 430, 449, 452, 454, 480, 518, 520, 522, 526, 527, 530, 537, 539 through 541, 548 through 550, 560, 561, 564 through 566, 569, 602 and 603.

SENATE DISTRICT TWENTY-ONE.--Senate district twenty-one is composed of Bernalillo county precincts 2, 69, 78, 116 and 170; and Sandoval county precincts 30 through 37, 39 through 41, 48, 49, 59 through 62, 72, 73, 81, 83, 85 and 86.

SENATE DISTRICT TWENTY-TWO.--Senate district twenty-two is composed of Bernalillo county precinct 31; McKinley county precincts 8 through 14; Rio Arriba county precincts 24 through 27, 29 and 30; San Juan county precincts 14 through 16, 71 and 77; and Sandoval county precincts 4 through 10, 14 through 27, 55, 56, 76, 78 and 79.

SENATE DISTRICT TWENTY-THREE.--Senate district twenty-three is composed of Bernalillo county precincts 1, 19, 68, 79 through 82, 84, 85, 87, 89, 112 through 115, 117, 118 and 127 through 129.

SENATE DISTRICT TWENTY-FOUR.--Senate district twenty-four is composed of Santa Fe county precincts 12, 24, 25, 27, 31 through 35, 38, 39, 41, 49 through 51, 56, 64, 66, 67, 74, 75, 80 and 86.

SENATE DISTRICT TWENTY-FIVE.--Senate district twenty-five is composed of Los Alamos county precincts 1 through 6; and Santa Fe county precincts 8 through 11, 20 through 22, 26, 28 through 30, 36, 37, 42 through 48, 52 through 55, 76 through 78 and 81 through 83.

SENATE DISTRICT TWENTY-SIX.--Senate district twenty-six is composed of Bernalillo county precincts 20 through 30, 37 through 40, 57, 70, 110, 111, 119, 120 and 134.

SENATE DISTRICT TWENTY-SEVEN.--Senate district twenty-seven is composed of Curry county precincts 3 through 5, 27 through 31, 33 and 36; Lea county precincts 2, 3, 10 through 18 and 21; and Roosevelt county.

SENATE DISTRICT TWENTY-EIGHT.--Senate district twenty-eight is composed of Catron county; Grant county precincts 1 through 5, 7 through 9, 12 through 24, 27 and 32 through 35; Sierra county; and Socorro county precincts 1 through 11, 13, 14, 17 and 18.

SENATE DISTRICT TWENTY-NINE.--Senate district twenty-nine is composed of Valencia county precincts 1 through 3, 5 through 8, 10, 12, 14, 15, 17, 19, 21 through 23, 25 through 27, 32, 35 through 37 and 39 through 41.

SENATE DISTRICT THIRTY.--Senate district thirty is composed of Cibola county precincts 2 through 4 and 8 through 25; Socorro county precincts 12, 15, 16 and 19 through 26; and Valencia county precincts 16, 20, 24, 28 through 31, 33, 34 and 38.

SENATE DISTRICT THIRTY-ONE.--Senate district thirty-one is composed of Dona Ana county precincts 7 through 17, 79 through 82, 96 and 97.

SENATE DISTRICT THIRTY-TWO.--Senate district thirty-two is composed of Chaves county precincts 23 through 25, 31 through 35, 42, 43, 47, 51, 52, 61 through 63, 71 through 73, 81 through 85, 90, 91, 94 and 101 through 104; Eddy county precincts 1 and 41; and Otero county precincts 6 through 8 and 11.

SENATE DISTRICT THIRTY-THREE.--Senate district thirty-three is composed of Chaves county precincts 1 through 7, 9 through 16, 21, 22, 36, 41, 44 through 46, 92 and 93; and Lincoln county.

SENATE DISTRICT THIRTY-FOUR.--Senate district thirty-four is composed of Eddy county precincts 2 through 21, 23, 25 through 30, 32 through 40, 42, 44 and 45.

SENATE DISTRICT THIRTY-FIVE.--Senate district thirty-five is composed of Dona Ana county precincts 1 through 3, 60, 63, 95, 105, 111 and 117; Grant county precincts 6, 10, 11, 25, 26 and 28 through 31; Hidalgo county; and Luna county.

SENATE DISTRICT THIRTY-SIX.--Senate district thirty-six is composed of Dona Ana county precincts 4, 20 through 22, 24 through 30, 32 through 36, 59, 61, 62, 83 through 89, 91 through 93, 99, 100, 107, 109 and 115.

SENATE DISTRICT THIRTY-SEVEN.--Senate district thirty-seven is composed of Dona Ana county precincts 5, 6, 64 through 67, 71, 73 through 77, 102 through 104, 106, 110, 112 through 114, 116 and 118 through 120; and Otero county precincts 1 and 41.

SENATE DISTRICT THIRTY-EIGHT.--Senate district thirty-eight is composed of Dona Ana county precincts 18, 19, 23, 31, 37 through 58, 68 through 70, 72, 78, 90, 94, 98, 101 and 108.

SENATE DISTRICT THIRTY-NINE.--Senate district thirty-nine is composed of De Baca county; Guadalupe county; San Miguel county precincts 13 and 17 through 22; Santa Fe county precincts 13, 14, 17, 19, 57, 62, 63, 65, 68 through 71 and 88; and Torrance county precincts 1 through 4 and 6 through 16.

SENATE DISTRICT FORTY.--Senate district forty is composed of Otero county precincts 2 through 5, 9, 10 and 12 through 40.

SENATE DISTRICT FORTY-ONE.--Senate district forty-one is composed of Lea county precincts 20, 22 through 36, 41 through 44, 51 through 55, 61, 62 and 71 through 74.

SENATE DISTRICT FORTY-TWO.--Senate district forty-two is composed of Sandoval county precincts 38, 42 through 47, 50, 52, 58, 63 through 71, 75, 80, 82 and 84.