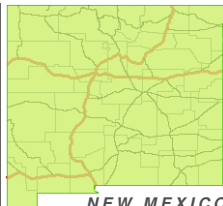


Issued: July 31, 2011

For the New Mexico
Legislative Council Service




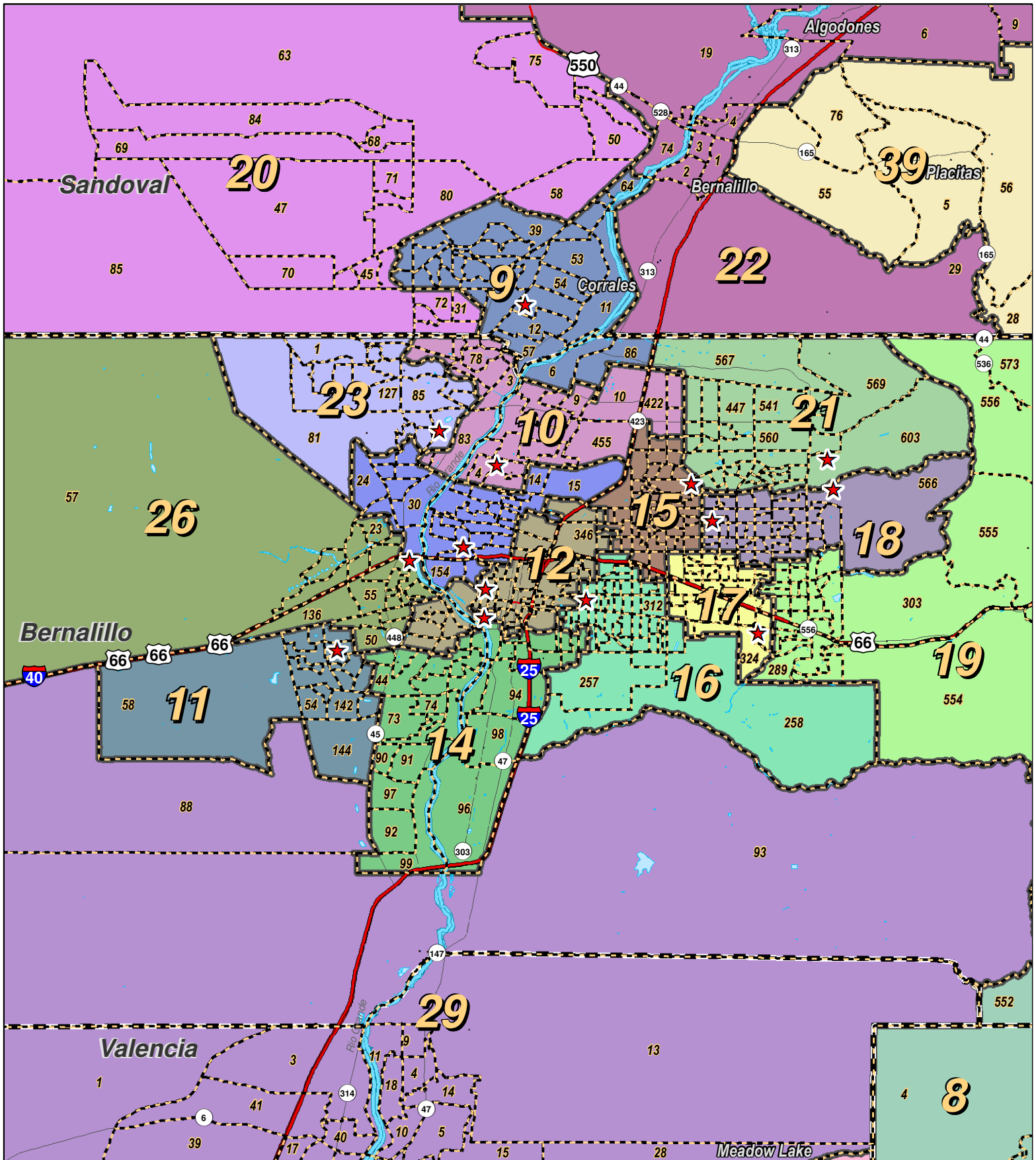
LEGEND

Created: July 28, 2011

- Counties
- Interstate Highway
- Rivers
- US Highway

Research & Polling, Inc. distributes this map assuming no liability for any errors, omissions, or inaccuracies in the information provided regardless of the cause in reliance upon any maps.





0 1 2 3 4
Miles

Issued: July 28, 2011

For the New Mexico
Legislative Council Service

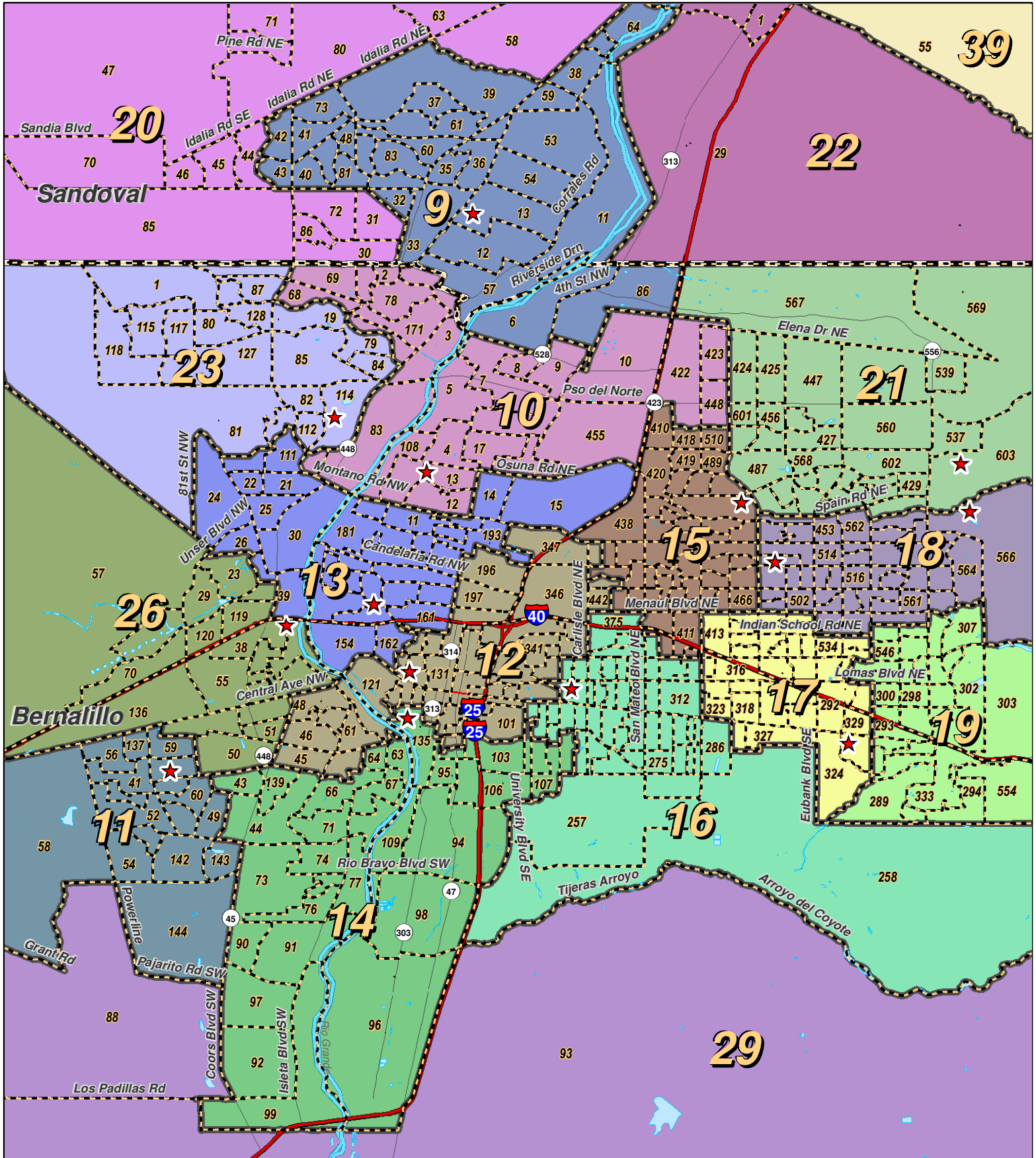


LEGEND Created: July 27, 2011

★ Legislators	🌊 Rivers	🛣 Interstate
⬜ Precincts	🟦 Lakes / Ponds	🛣 US Highway
⬜ Counties		🛣 State Highway

Research & Polling, Inc. distributes this map assuming no liability for any errors, omissions, or inaccuracies in the information provided regardless of the cause in reliance upon any maps.





0 1 2 3 4 Miles

Issued: July 28, 2011

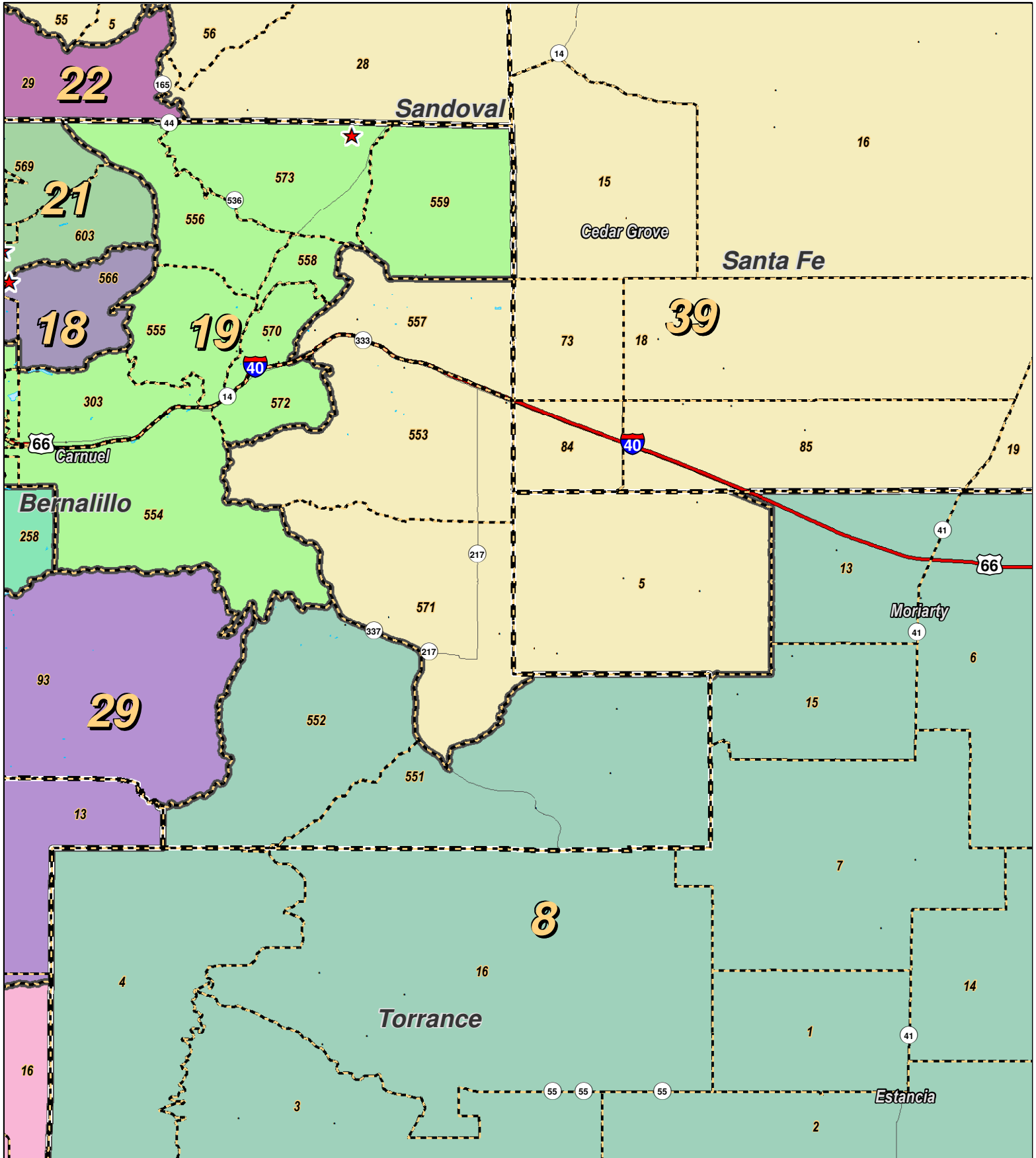
For the New Mexico Legislative Council Service



LEGEND Created: July 27, 2011

★ Legislators	🌊 Rivers	🛣 Interstate
⬜ Precincts	🟦 Lakes / Ponds	🛣 US Highway
⬜ Counties		🛣 State Highway

Research & Polling, Inc. distributes this map assuming no liability for any errors, omissions, or inaccuracies in the information provided regardless of the cause in reliance upon any maps.



0 1 2 3 4

Miles

Issued: July 28, 2011

For the New Mexico
Legislative Council Service



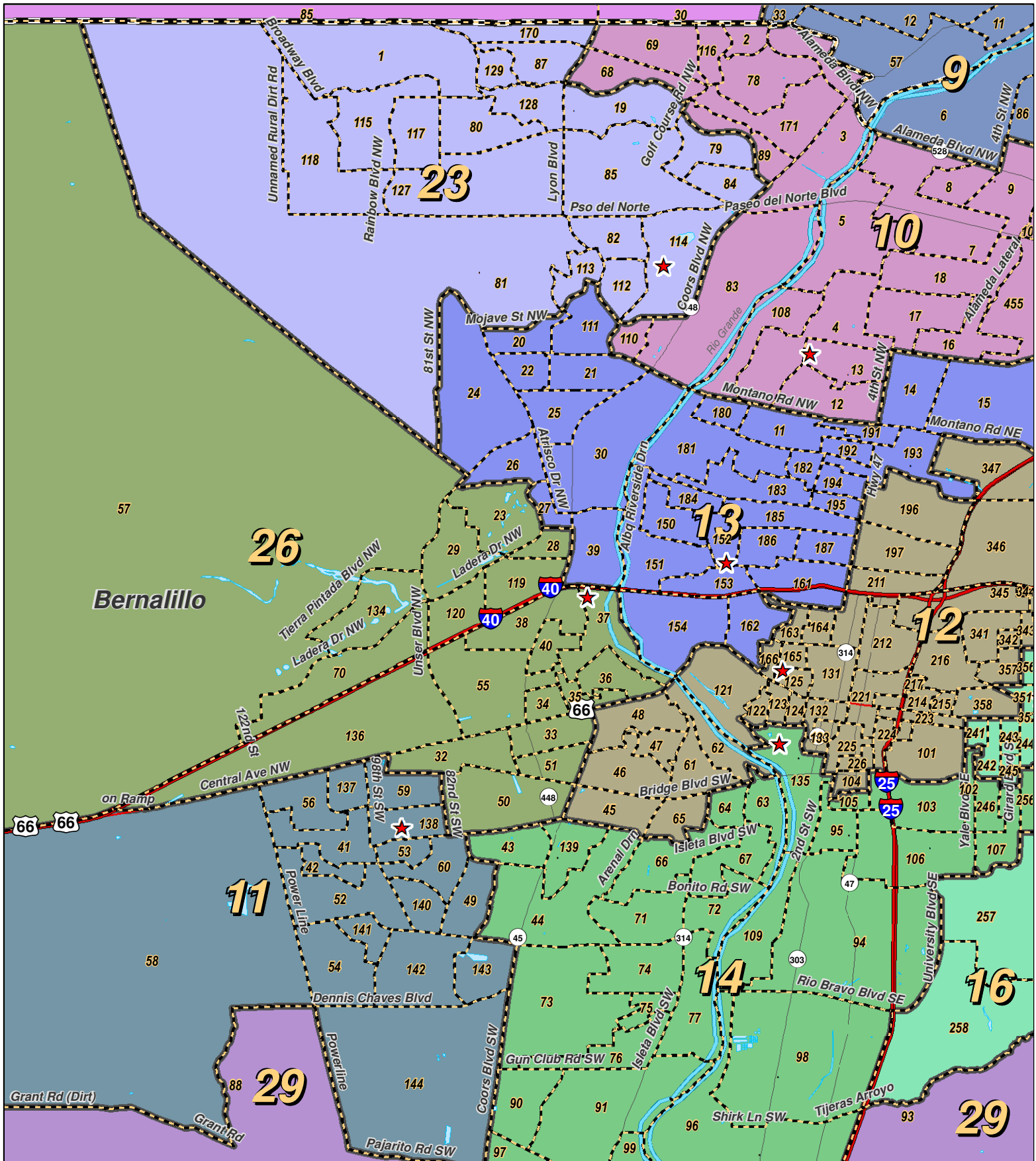
LEGEND

Created: July 27, 2011

- ★ Legislators
- ▭ Precincts
- ▭ Counties
- 🌊 Rivers
- 🌊 Lakes / Ponds
- 🛣 Interstate
- 🛣 US Highway
- 🛣 State Highway

Research & Polling, Inc. distributes this map assuming no liability for any errors, omissions, or inaccuracies in the information provided regardless of the cause in reliance upon any maps.





0 2.5 5 Miles

RESEARCH & POLLING INC.

For the New Mexico Legislative Council Service

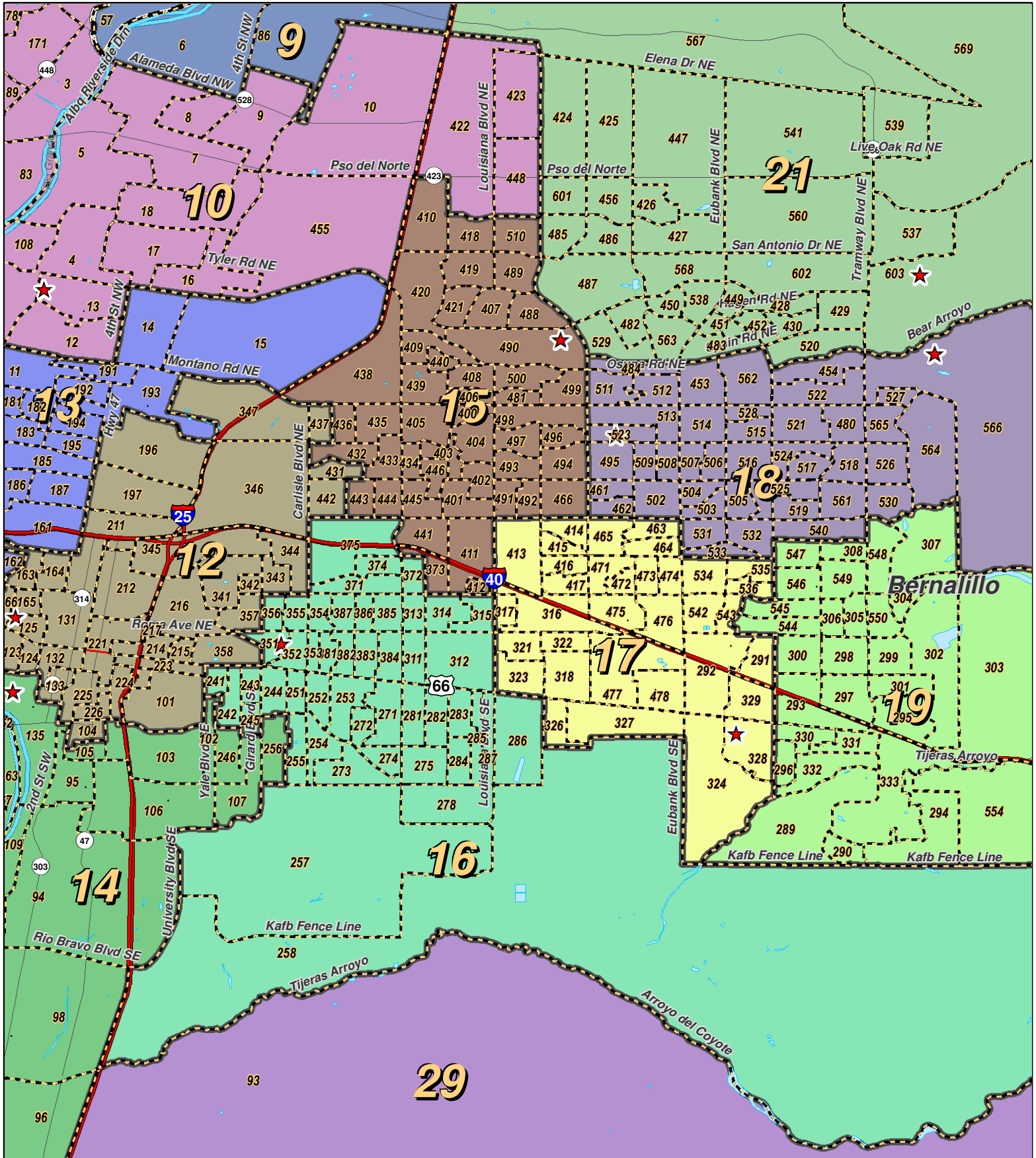


LEGEND

Created: July 13, 2011

Rivers	Interstate
Counties	US Highway
	State Highway

Research & Polling, Inc. distributes this map assuming no liability for any errors, omissions, or inaccuracies in the information provided regardless of the cause in reliance upon any maps.



0 1 2 Miles

Issued: July 28, 2011


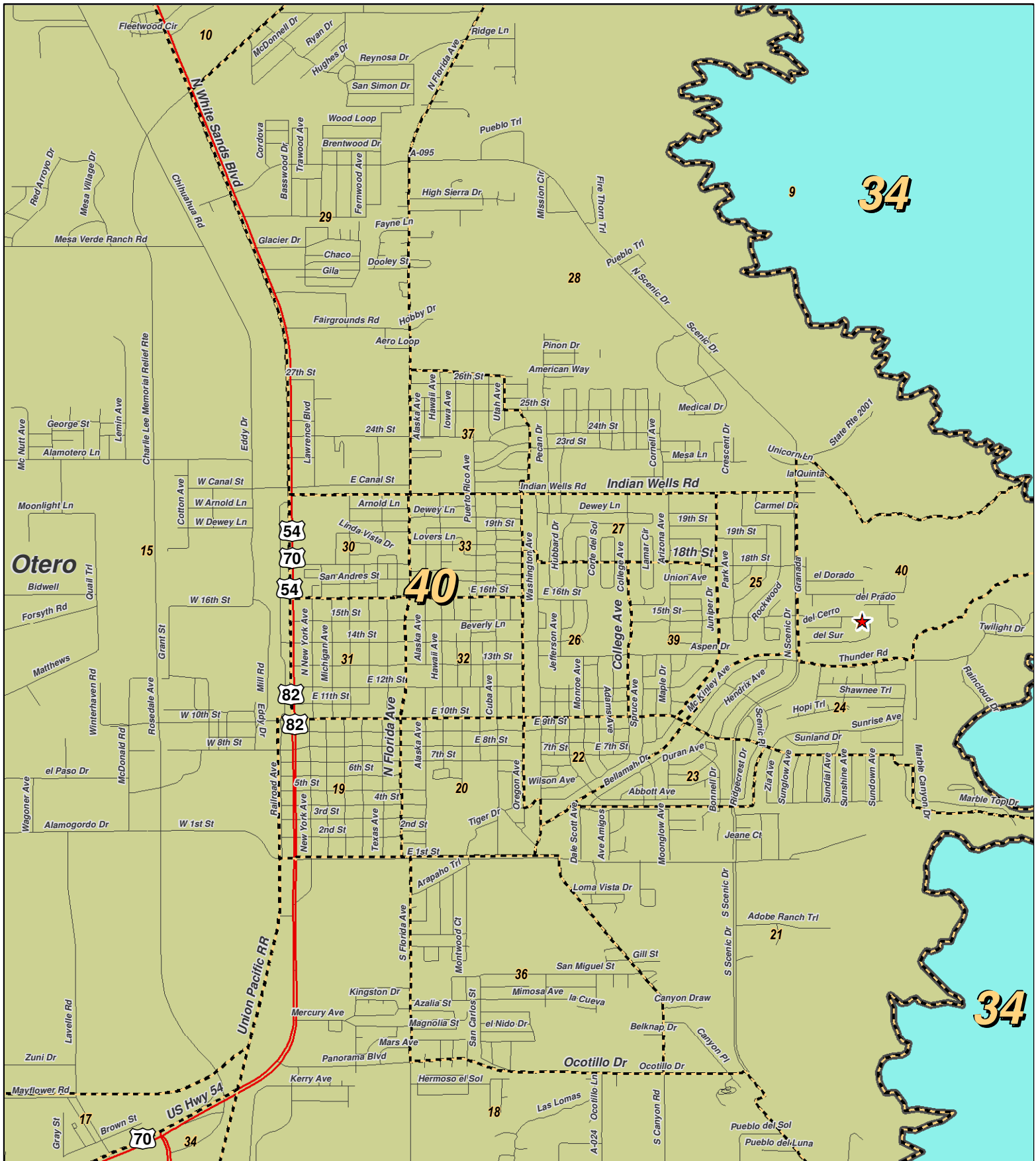
For the New Mexico Legislative Council Service



LEGEND Created: July 27, 2011

★ Legislators	🌊 Rivers	🛣 Interstate
⬜ Precincts	🟦 Lakes / Ponds	🛣 US Highway
⬜ Counties		🛣 State Highway

Research & Polling, Inc. distributes this map assuming no liability for any errors, omissions, or inaccuracies in the information provided regardless of the cause in reliance upon any maps.




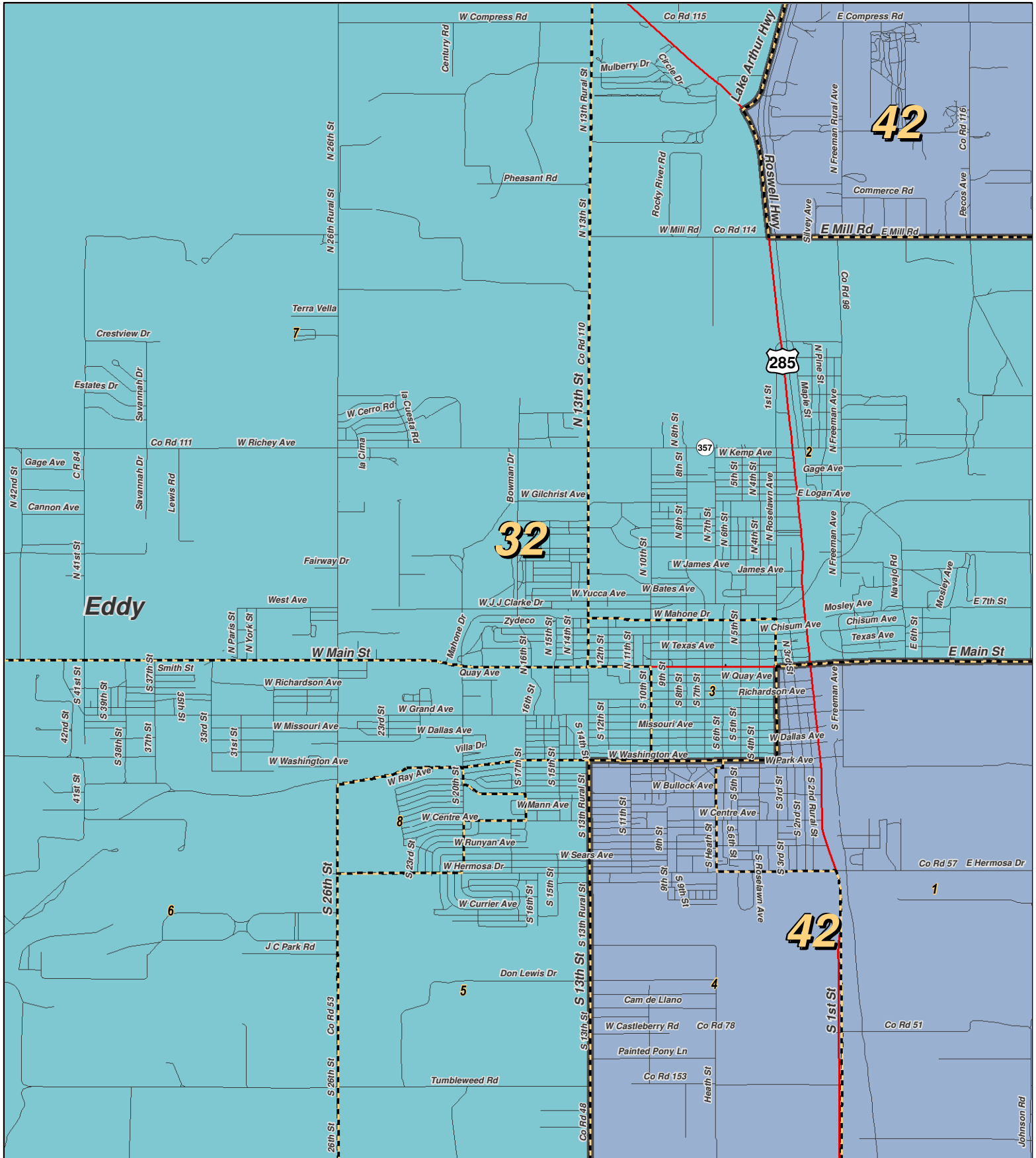
For the New Mexico
Legislative Council Service



LEGEND Created: July 13, 2011

Rivers	Interstate
Counties	US Highway
	State Highway

Research & Polling, Inc. distributes this map assuming no liability for any errors, omissions, or inaccuracies in the information provided regardless of the cause in reliance upon any maps.




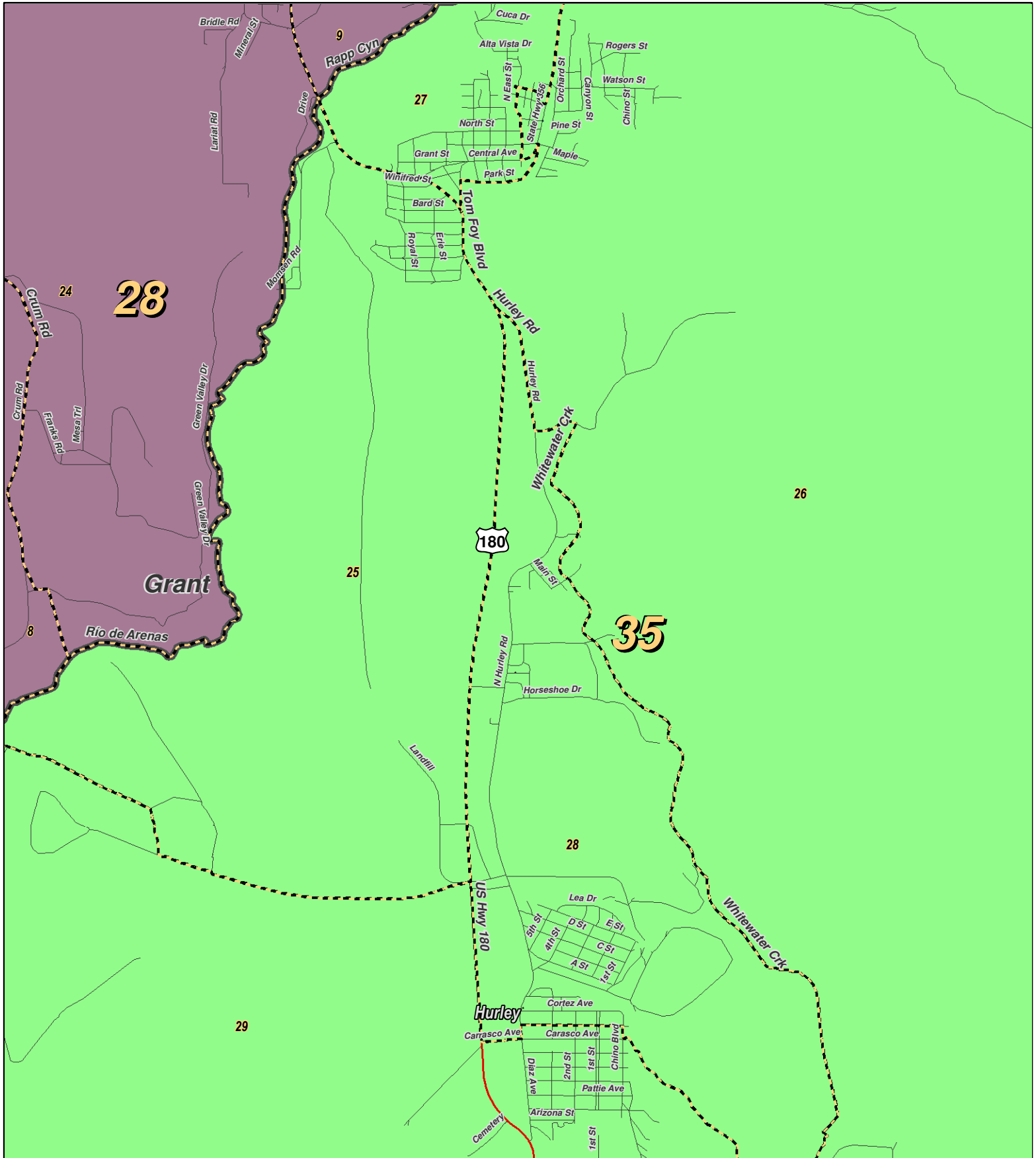
For the New Mexico
Legislative Council Service



LEGEND Created: July 13, 2011

- Rivers
- Counties
- Interstate
- US Highway
- State Highway

Research & Polling, Inc. distributes this map assuming no liability for any errors, omissions, or inaccuracies in the information provided regardless of the cause in reliance upon any maps.



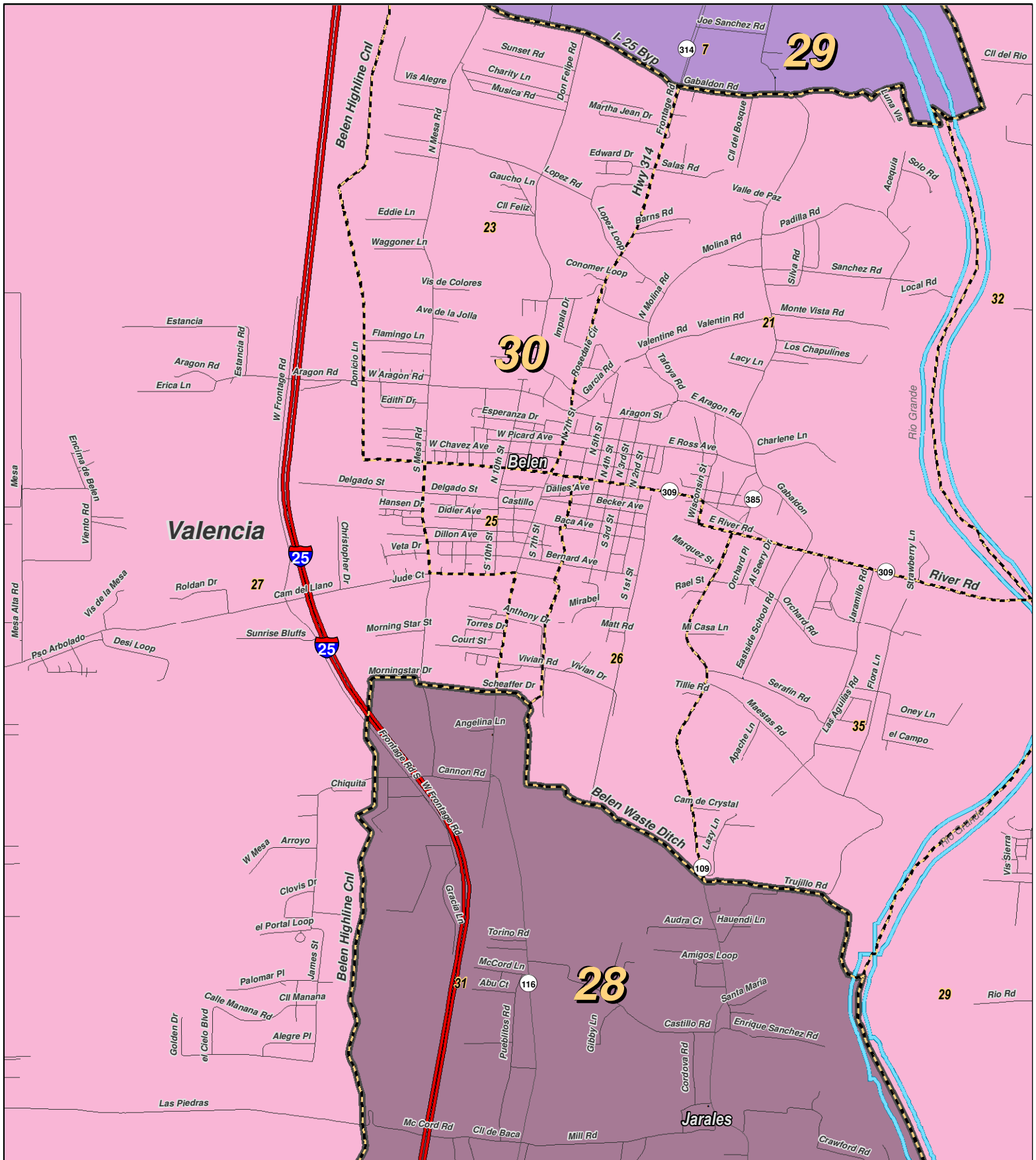
For the New Mexico
Legislative Council Service



LEGEND Created: July 13, 2011

Rivers	Interstate
Counties	US Highway
	State Highway

Research & Polling, Inc. distributes this map assuming no liability for any errors, omissions, or inaccuracies in the information provided regardless of the cause in reliance upon any maps.



0 1 2 Miles

RESEARCH & POLLING INC.

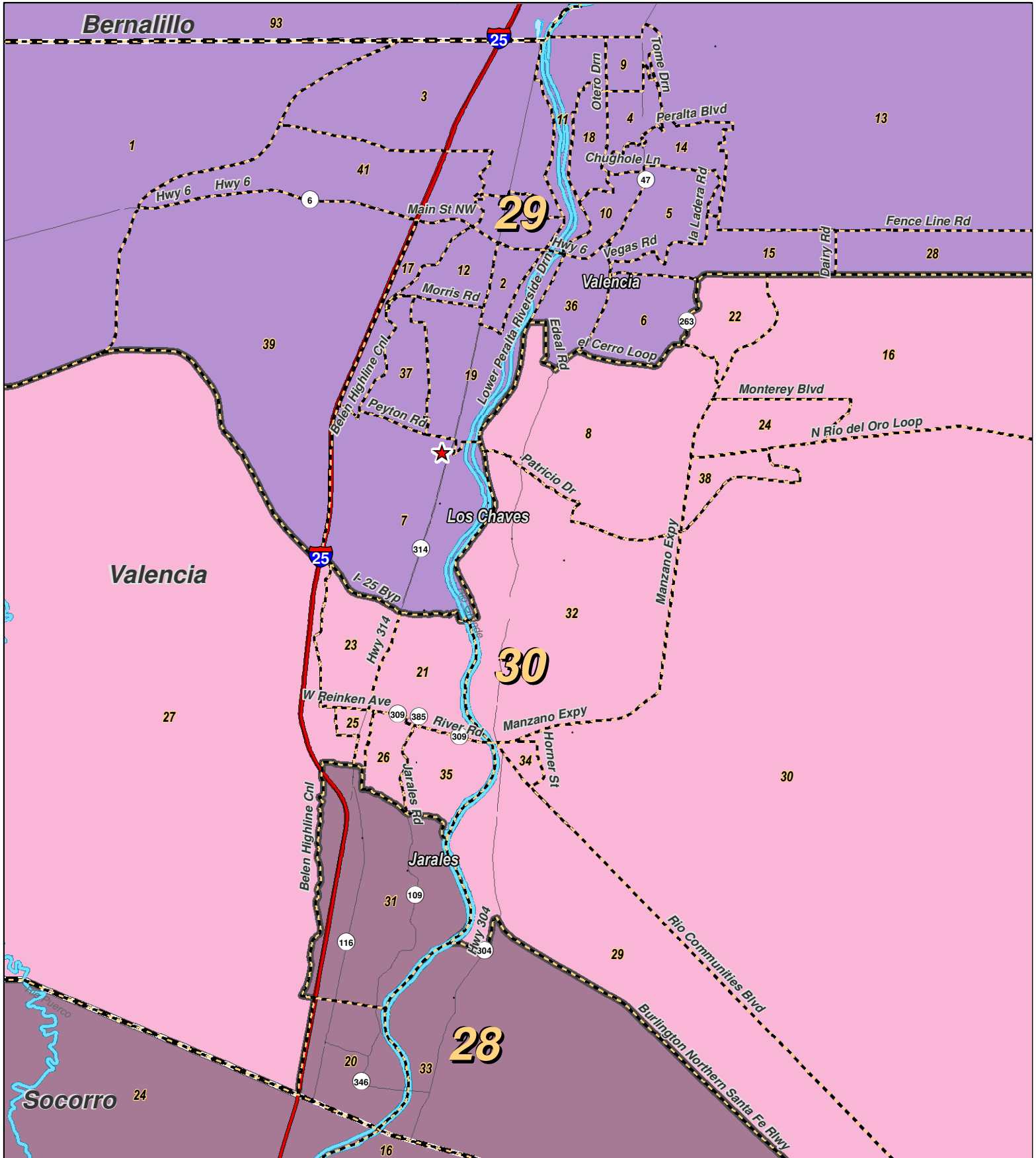
For the New Mexico Legislative Council Service



LEGEND Created: July 13, 2011

	Rivers		Interstate
	Counties		US Highway
			State Highway

Research & Polling, Inc. distributes this map assuming no liability for any errors, omissions, or inaccuracies in the information provided regardless of the cause in reliance upon any maps.



RESEARCH & POLLING INC.

For the New Mexico Legislative Council Service

0 1 2 3 4 Miles

Issued: July 28, 2011



LEGEND


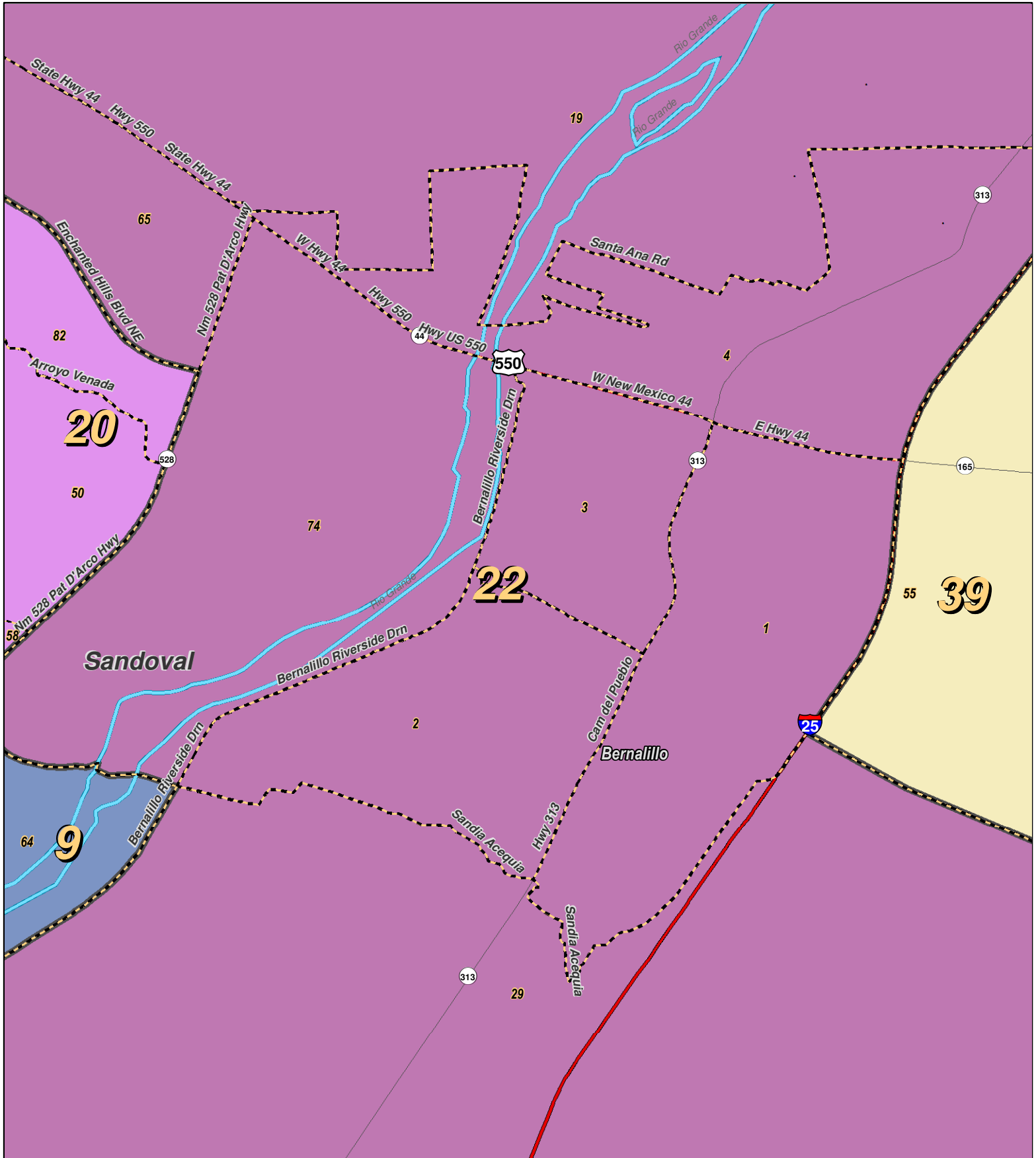
Created: July 27, 2011

- ★ Legislators
- Precincts
- Counties

- Rivers
- Lakes / Ponds

- Interstate
- US Highway
- State Highway

Research & Polling, Inc. distributes this map assuming no liability for any errors, omissions, or inaccuracies in the information provided regardless of the cause in reliance upon any maps.



For the New Mexico
Legislative Council Service

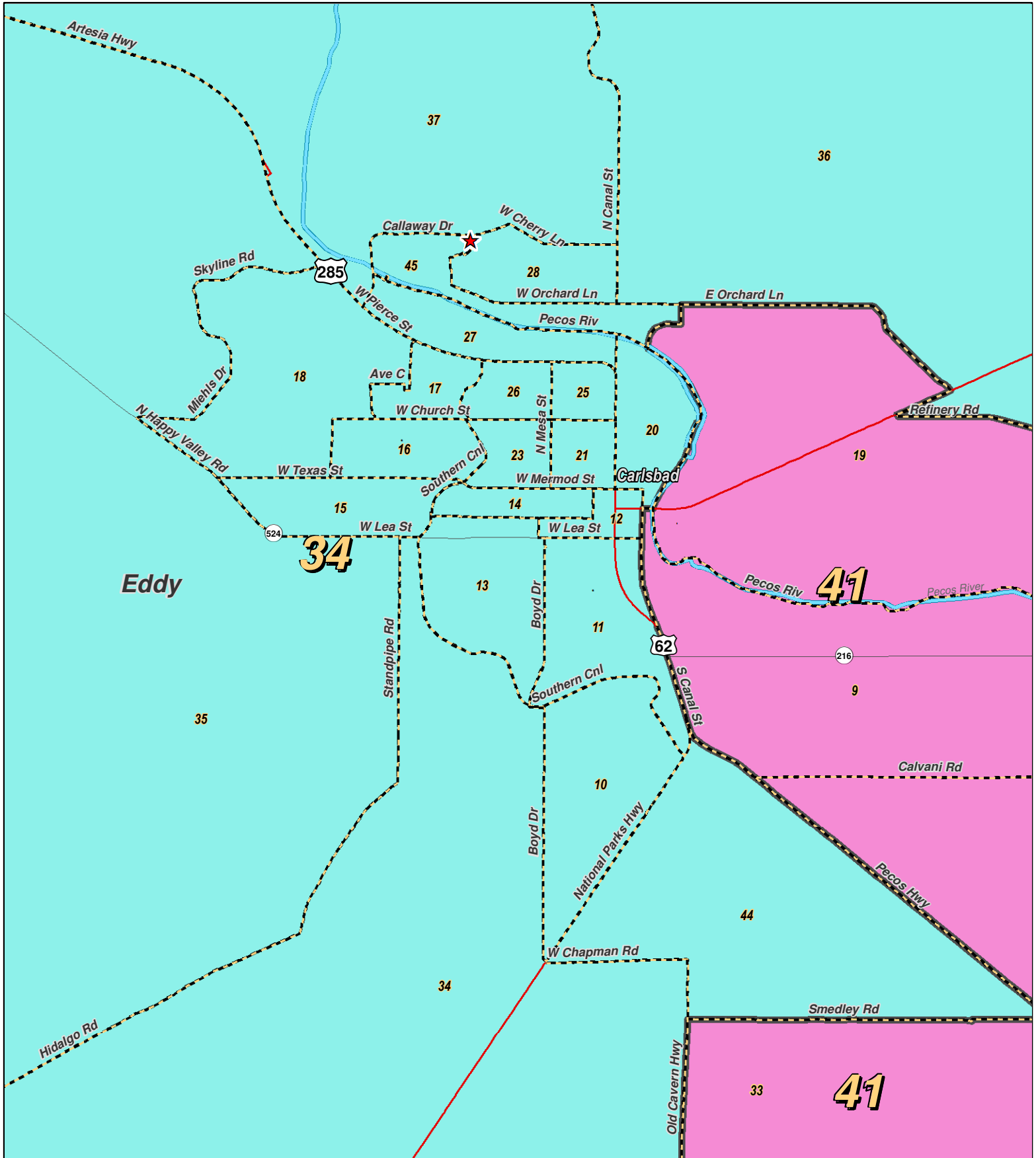


LEGEND

Created: July 13, 2011

Rivers	Interstate
Counties	US Highway
	State Highway

Research & Polling, Inc. distributes this map assuming no liability for any errors, omissions, or inaccuracies in the information provided regardless of the cause in reliance upon any maps.



0 1.5 3 Miles

RESEARCH & POLLING INC.

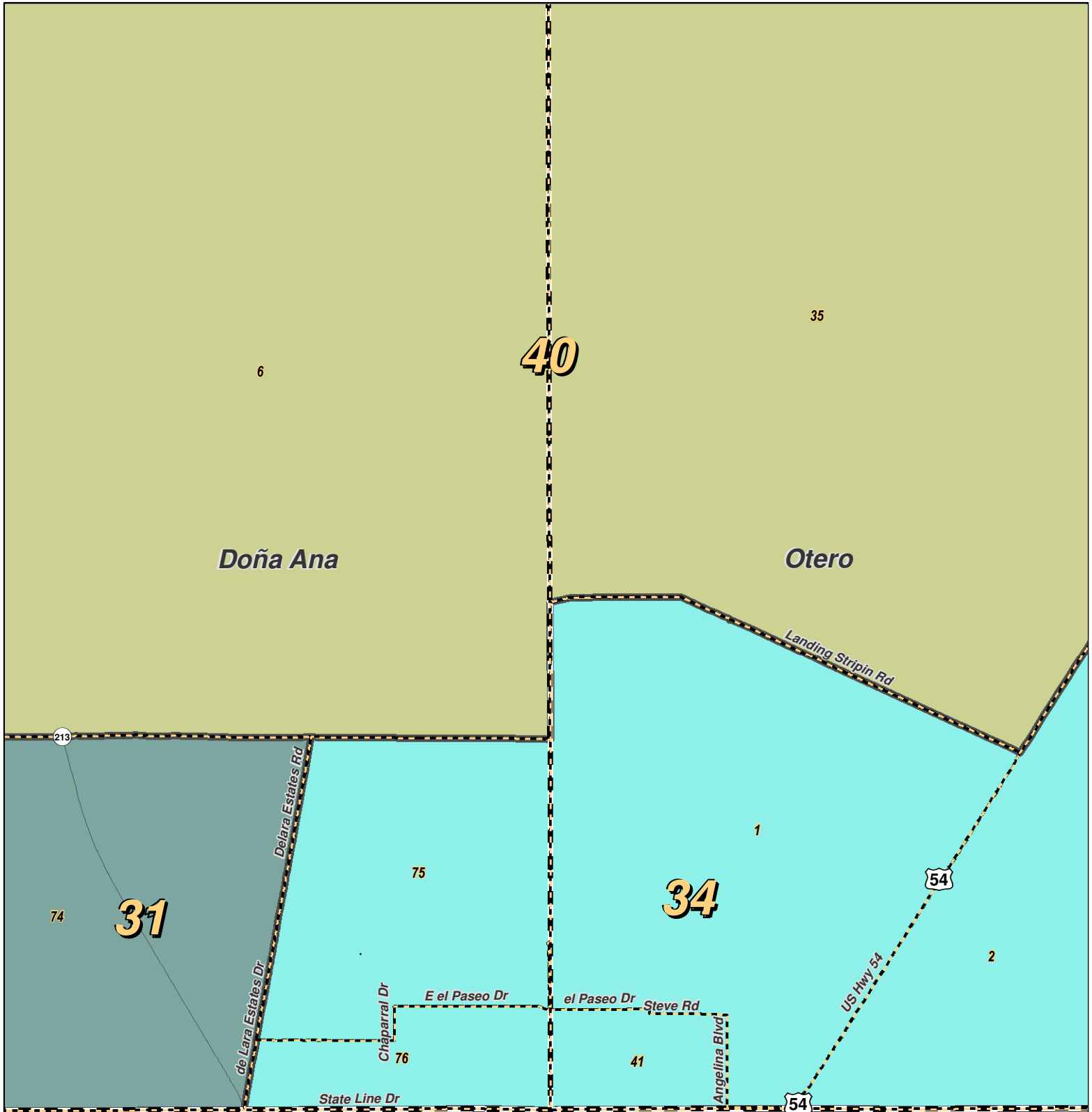
For the New Mexico Legislative Council Service



LEGEND Created: July 13, 2011

Rivers	Interstate
Counties	US Highway
	State Highway

Research & Polling, Inc. distributes this map assuming no liability for any errors, omissions, or inaccuracies in the information provided regardless of the cause in reliance upon any maps.




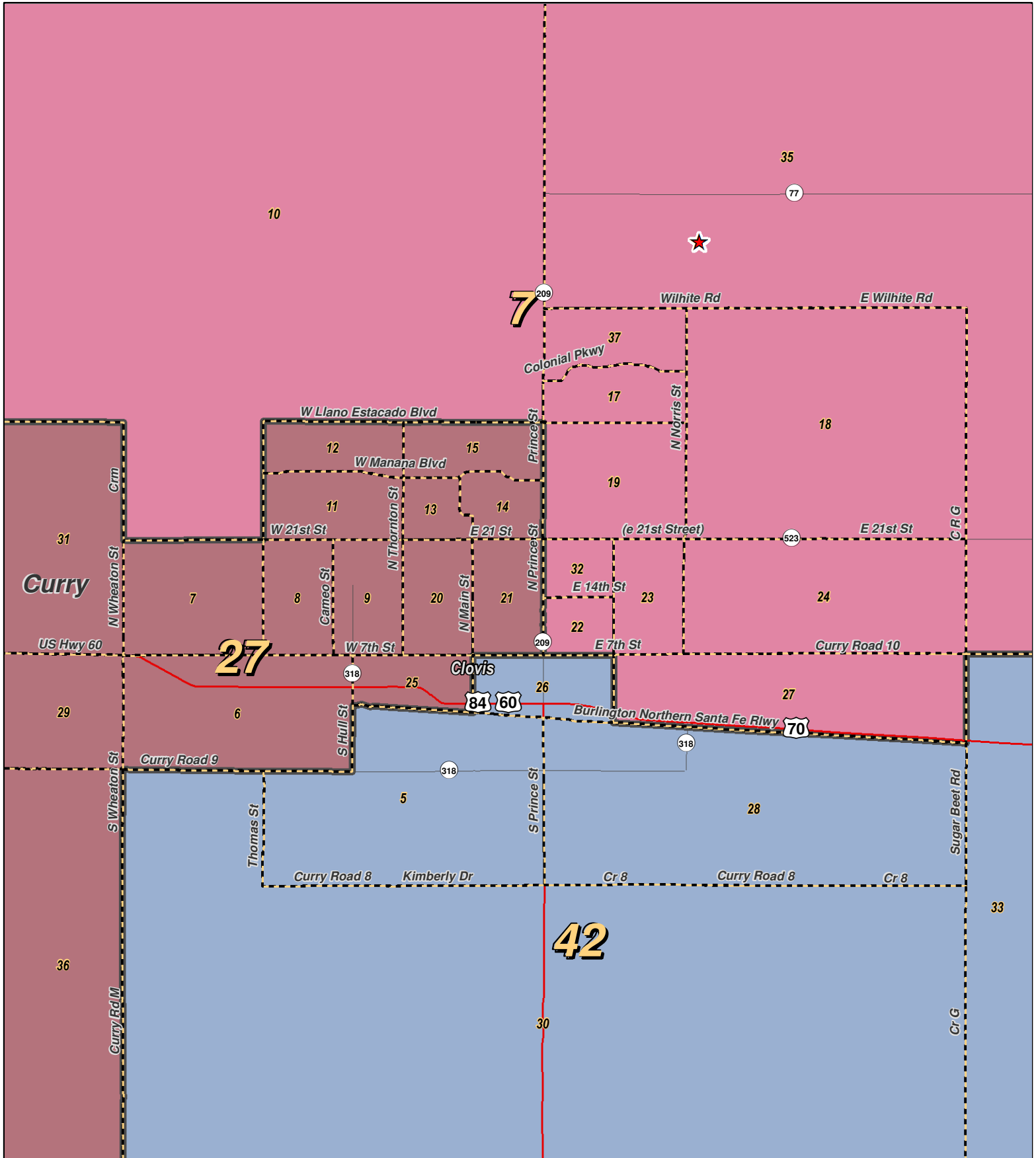
For the New Mexico
Legislative Council Service



LEGEND

Created: July 13, 2011

Research & Polling, Inc. distributes this map assuming no liability for any errors, omissions, or inaccuracies in the information provided regardless of the cause in reliance upon any maps.




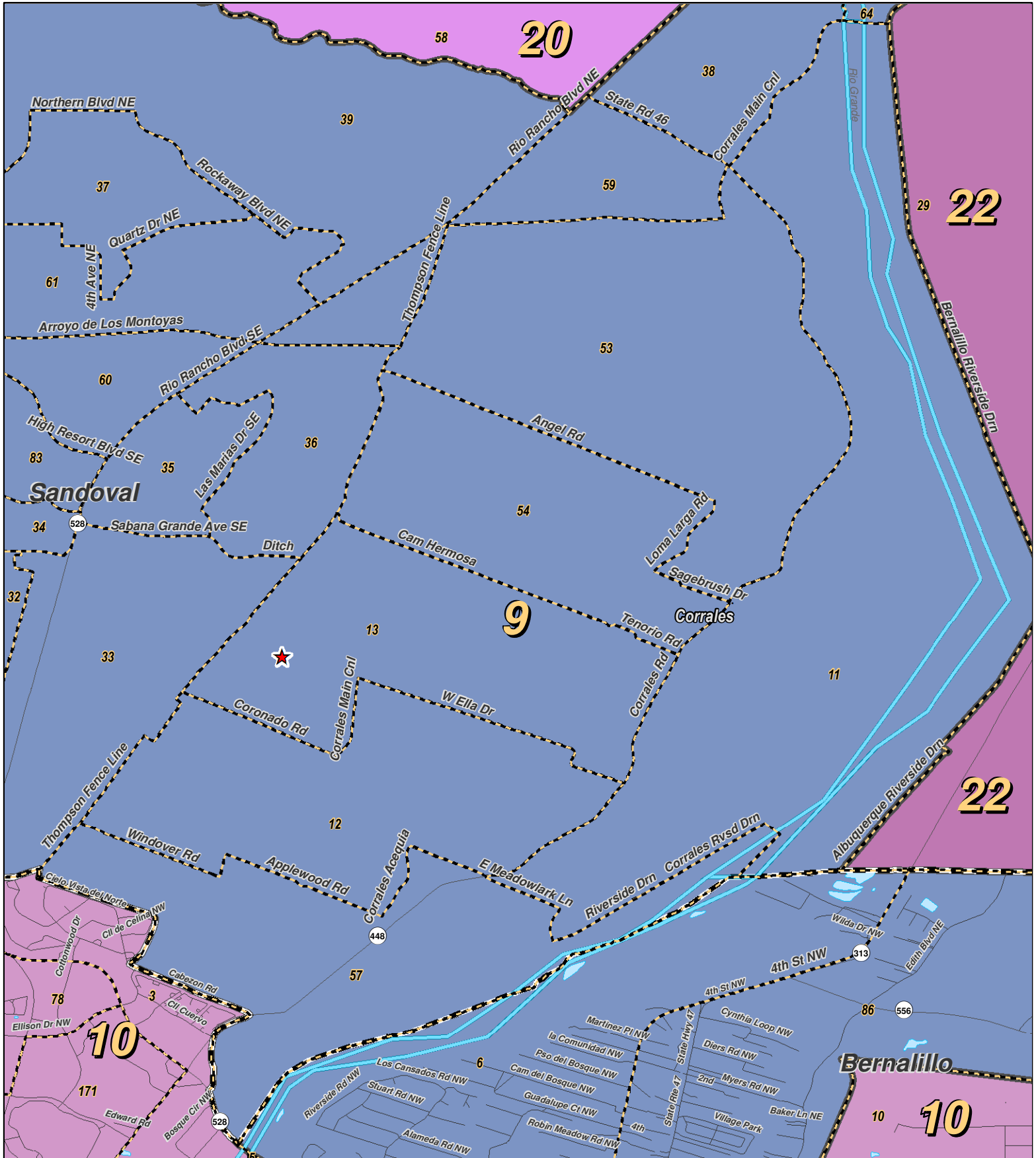
For the New Mexico
Legislative Council Service



LEGEND Created: July 13, 2011

Rivers	Interstate
Counties	US Highway
	State Highway

Research & Polling, Inc. distributes this map assuming no liability for any errors, omissions, or inaccuracies in the information provided regardless of the cause in reliance upon any maps.



For the New Mexico
Legislative Council Service

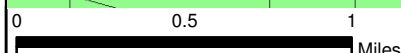
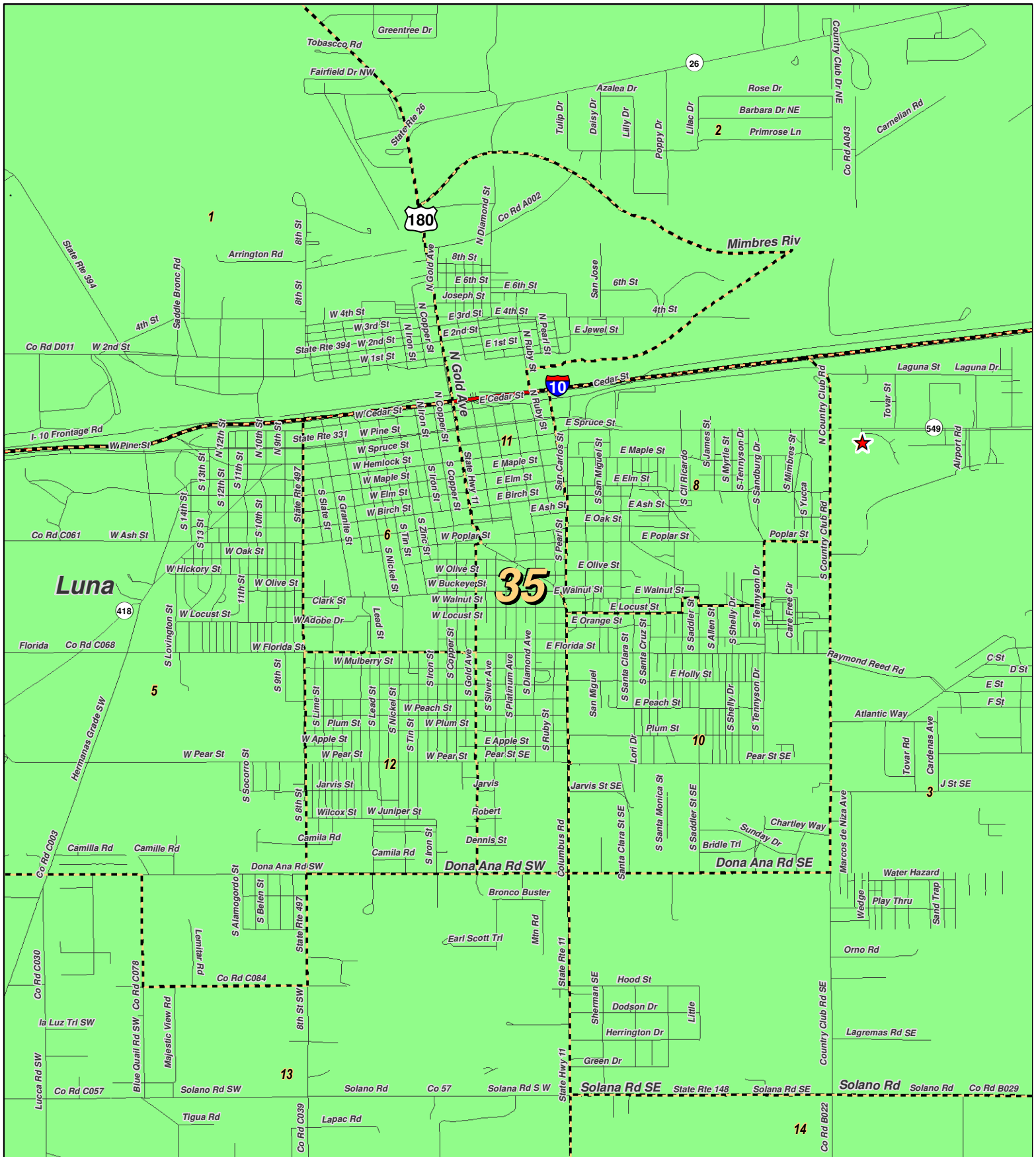


LEGEND

- Rivers
- Counties
- Interstate
- US Highway
- State Highway

Research & Polling, Inc. distributes this map assuming no liability for any errors, omissions, or inaccuracies in the information provided regardless of the cause in reliance upon any maps.

Created: July 13, 2011



For the New Mexico
Legislative Council Service

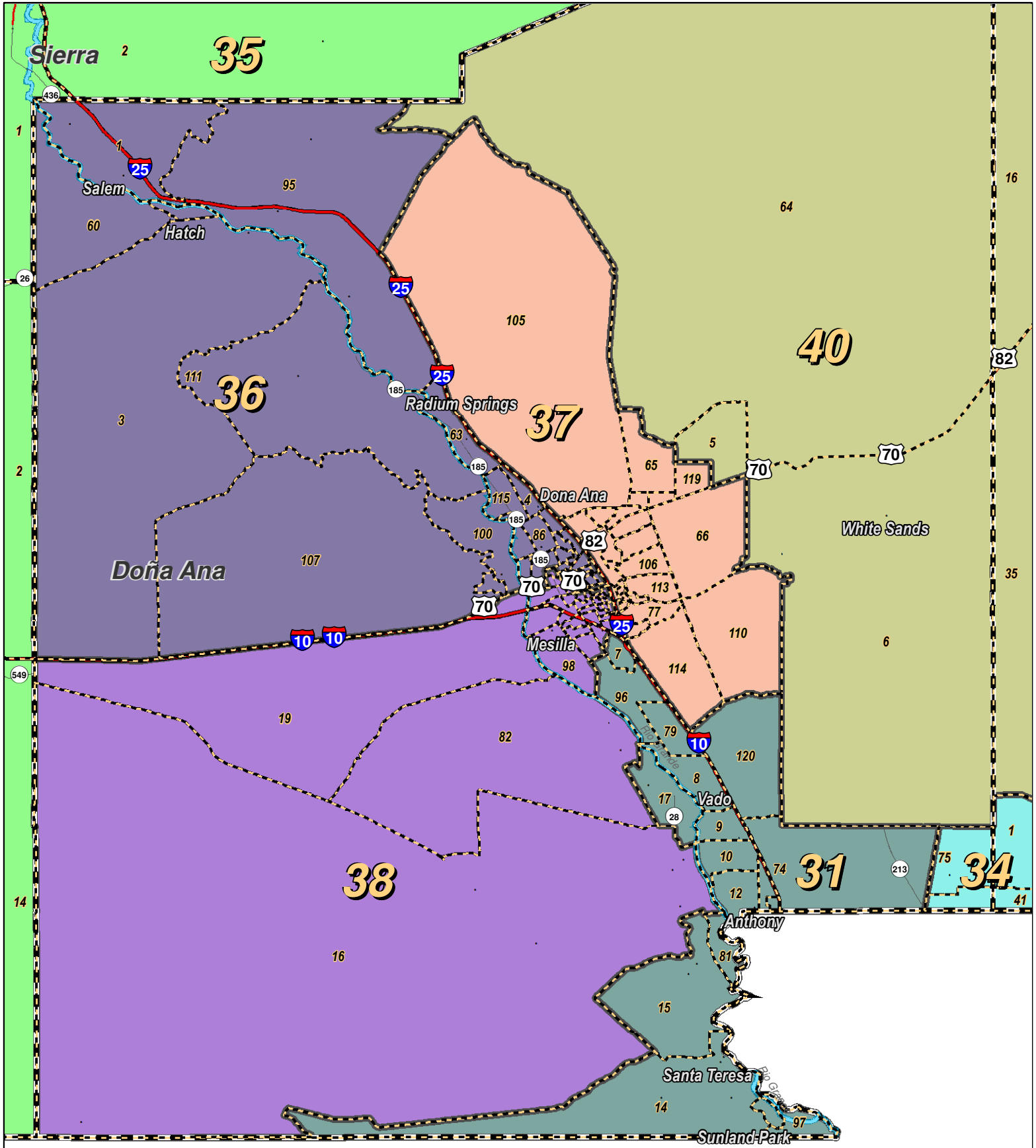


LEGEND

Created: July 13, 2011

Rivers	Interstate
Counties	US Highway
	State Highway

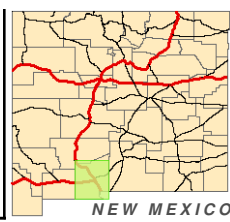
Research & Polling, Inc. distributes this map assuming no liability for any errors, omissions, or inaccuracies in the information provided regardless of the cause in reliance upon any maps.



0 3 6 9 12 Miles

Issued: July 28, 2011


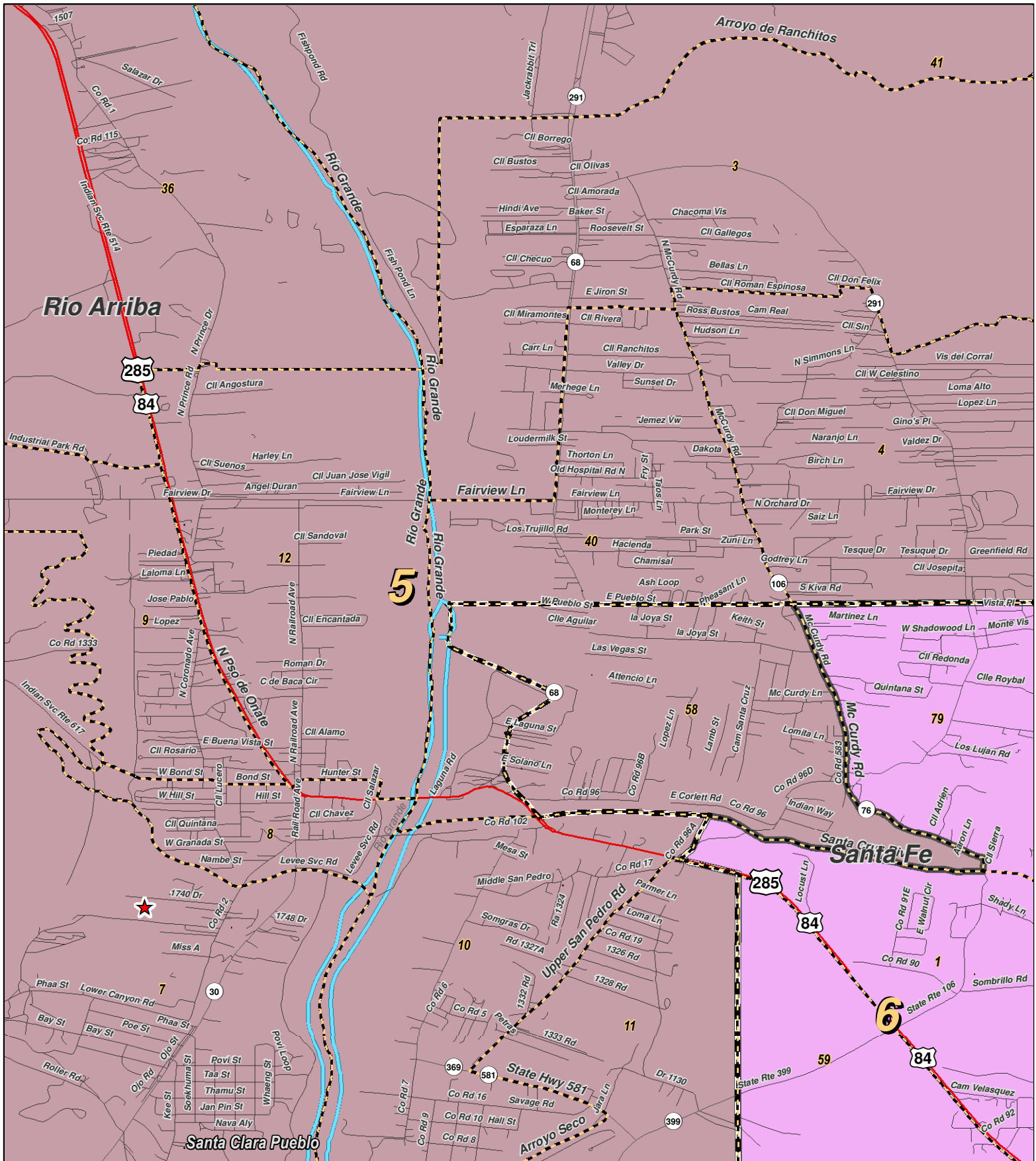
For the New Mexico
Legislative Council Service



LEGEND Created: July 27, 2011

Precincts	Rivers	Interstate
Counties	Lakes / Ponds	US Highway
		State Highway

Research & Polling, Inc. distributes this map assuming no liability for any errors, omissions, or inaccuracies in the information provided regardless of the cause in reliance upon any maps.



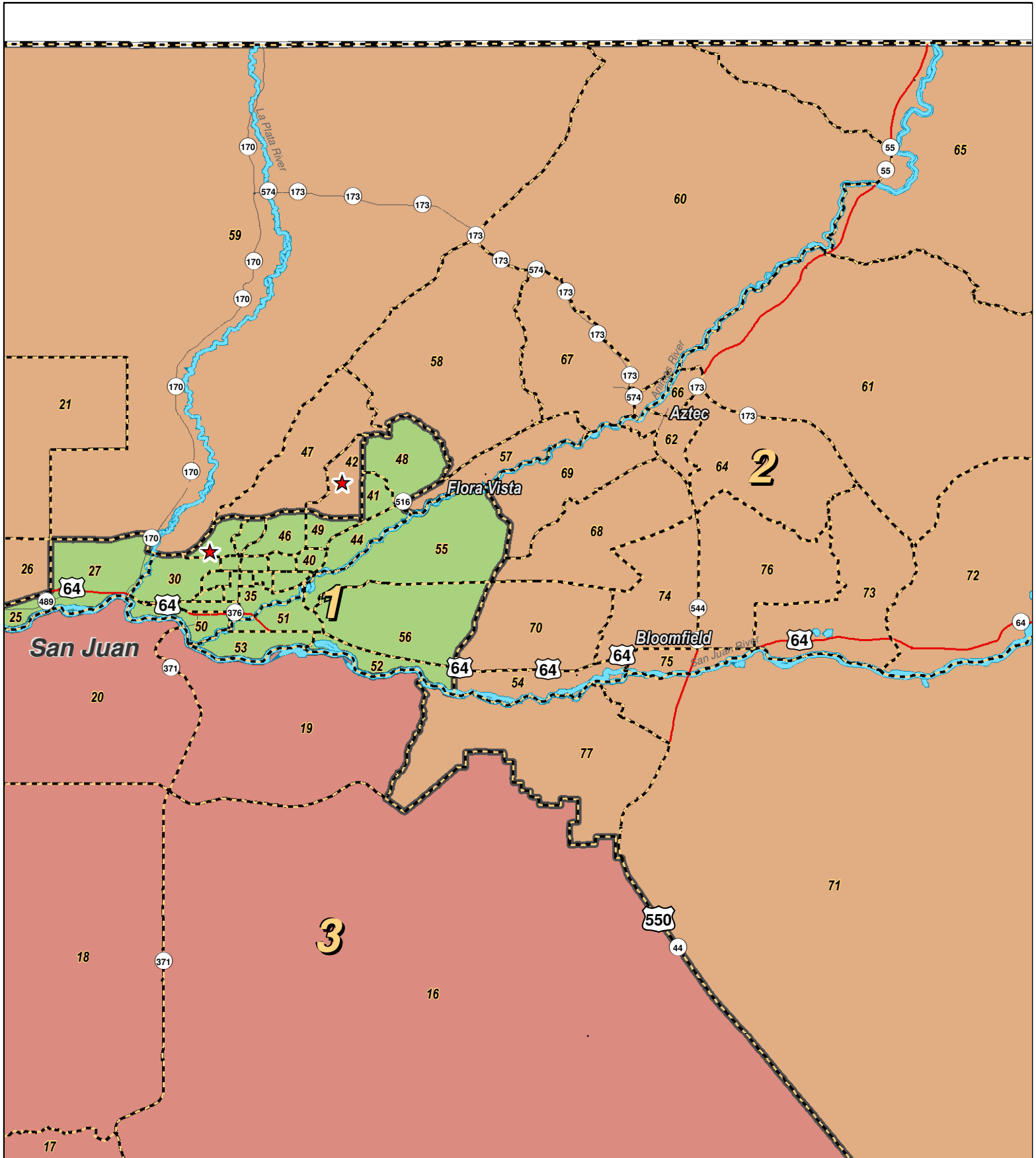
For the New Mexico
Legislative Council Service



LEGEND Created: July 13, 2011

- Rivers
- Counties
- Interstate
- US Highway
- State Highway

Research & Polling, Inc. distributes this map assuming no liability for any errors, omissions, or inaccuracies in the information provided regardless of the cause in reliance upon any maps.



RESEARCH & POLLING
INC.

0 1 2 3 4
Miles

Issued: July 28, 2011

*For the New Mexico
Legislative Council Service*


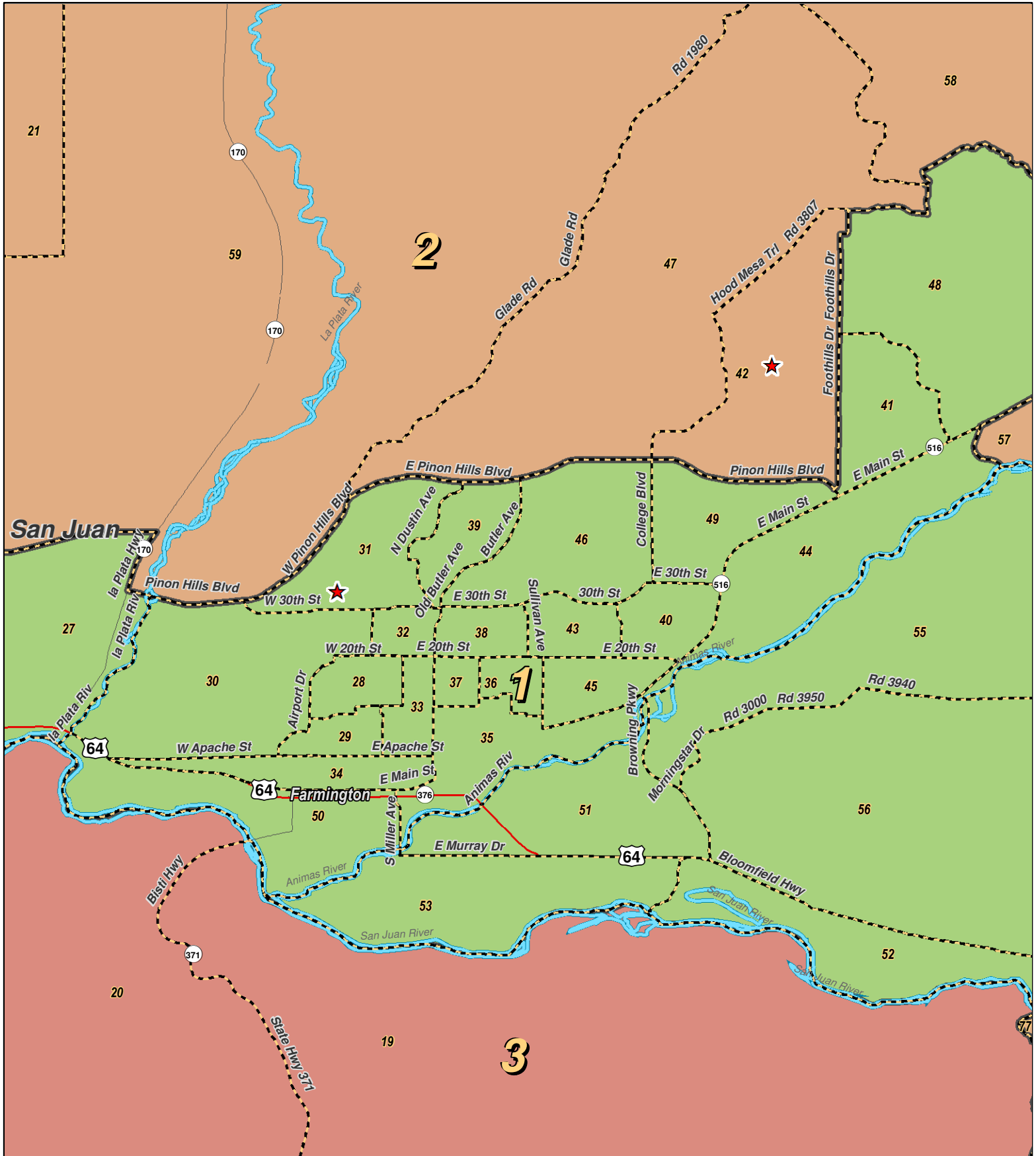
N

NEW MEXICO

LEGEND Created: July 27, 2011

★ Legislators	🌊 Rivers	🛣️ Interstate
⬛ Precincts	🟦 Lakes / Ponds	🛣️ US Highway
⬛ Counties		🛣️ State Highway

Research & Polling, Inc. distributes this map assuming no liability for any errors, omissions, or inaccuracies in the information provided regardless of the cause in reliance upon any maps.



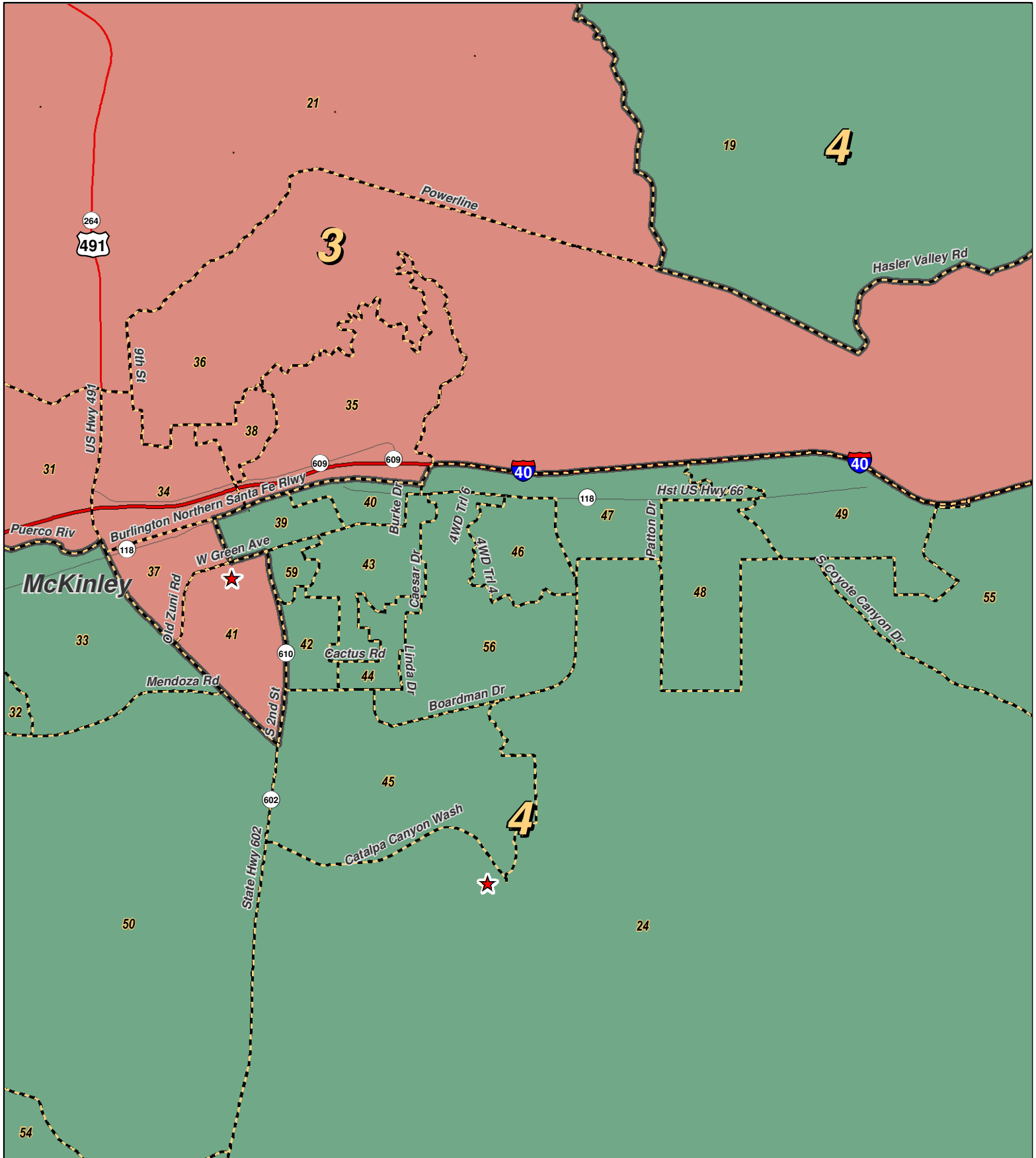
For the New Mexico
Legislative Council Service



LEGEND Created: July 13, 2011

Rivers	Interstate
Counties	US Highway
	State Highway

Research & Polling, Inc. distributes this map assuming no liability for any errors, omissions, or inaccuracies in the information provided regardless of the cause in reliance upon any maps.



0 1.5 3 Miles

RESEARCH & POLLING
INC.

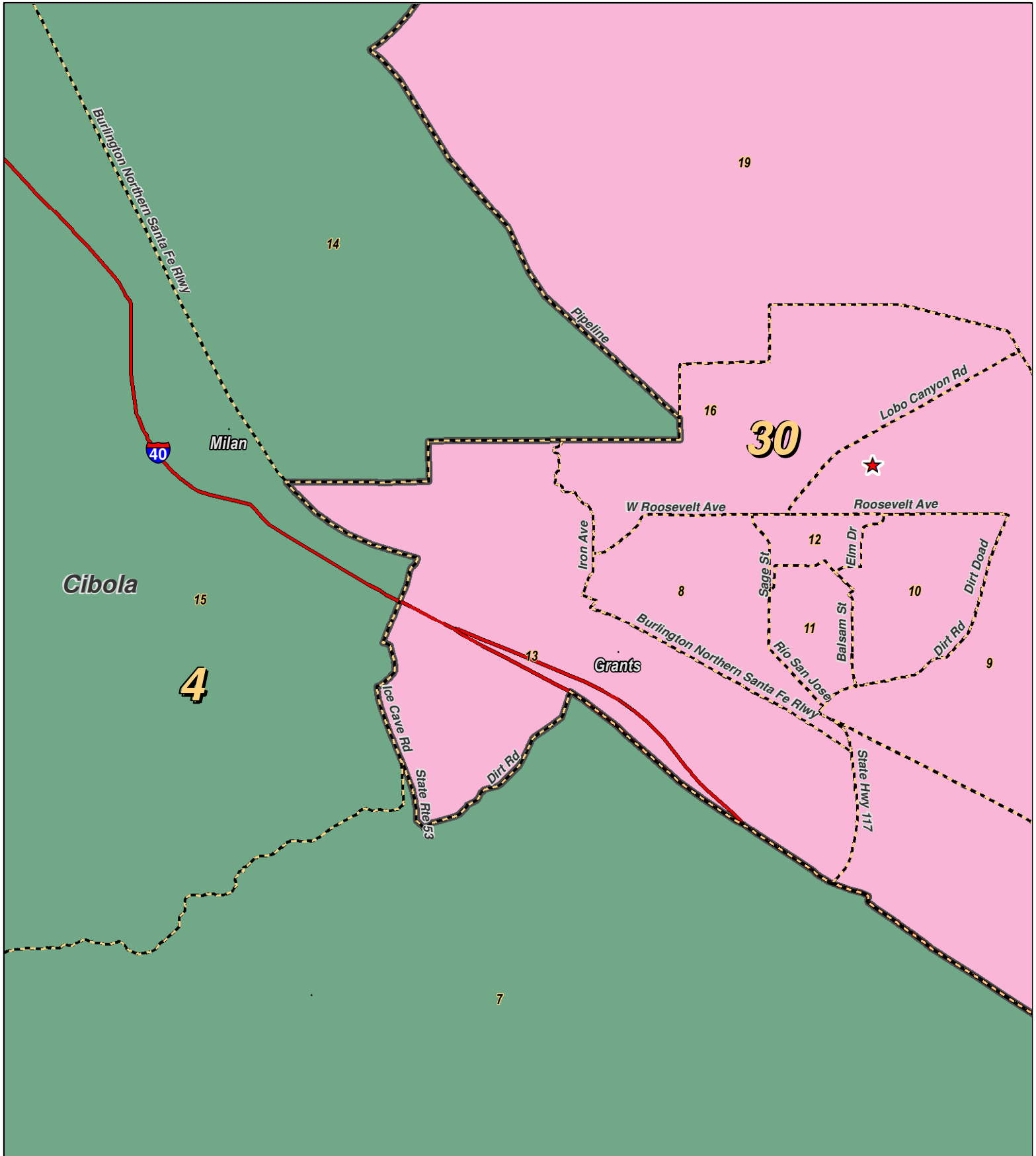
For the New Mexico
Legislative Council Service



LEGEND Created: July 13, 2011

Rivers	Interstate
Counties	US Highway
	State Highway

Research & Polling, Inc. distributes this map assuming no liability for any errors, omissions, or inaccuracies in the information provided regardless of the cause in reliance upon any maps.



0 1.25 2.5 Miles

RESEARCH & POLLING INC.

For the New Mexico Legislative Council Service


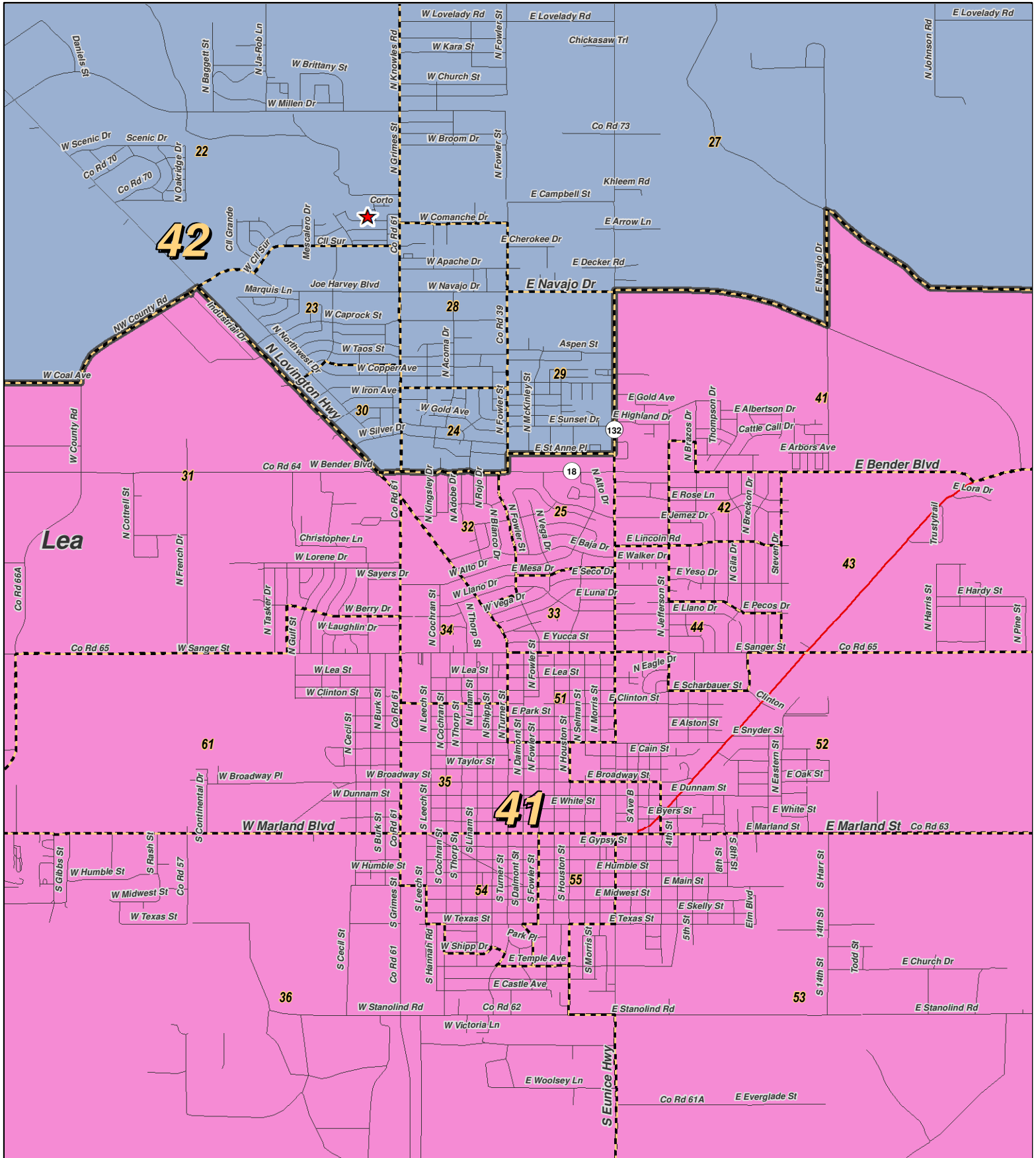


LEGEND

Created: July 13, 2011

Rivers	Interstate
Counties	US Highway
	State Highway

Research & Polling, Inc. distributes this map assuming no liability for any errors, omissions, or inaccuracies in the information provided regardless of the cause in reliance upon any maps.



For the New Mexico
Legislative Council Service

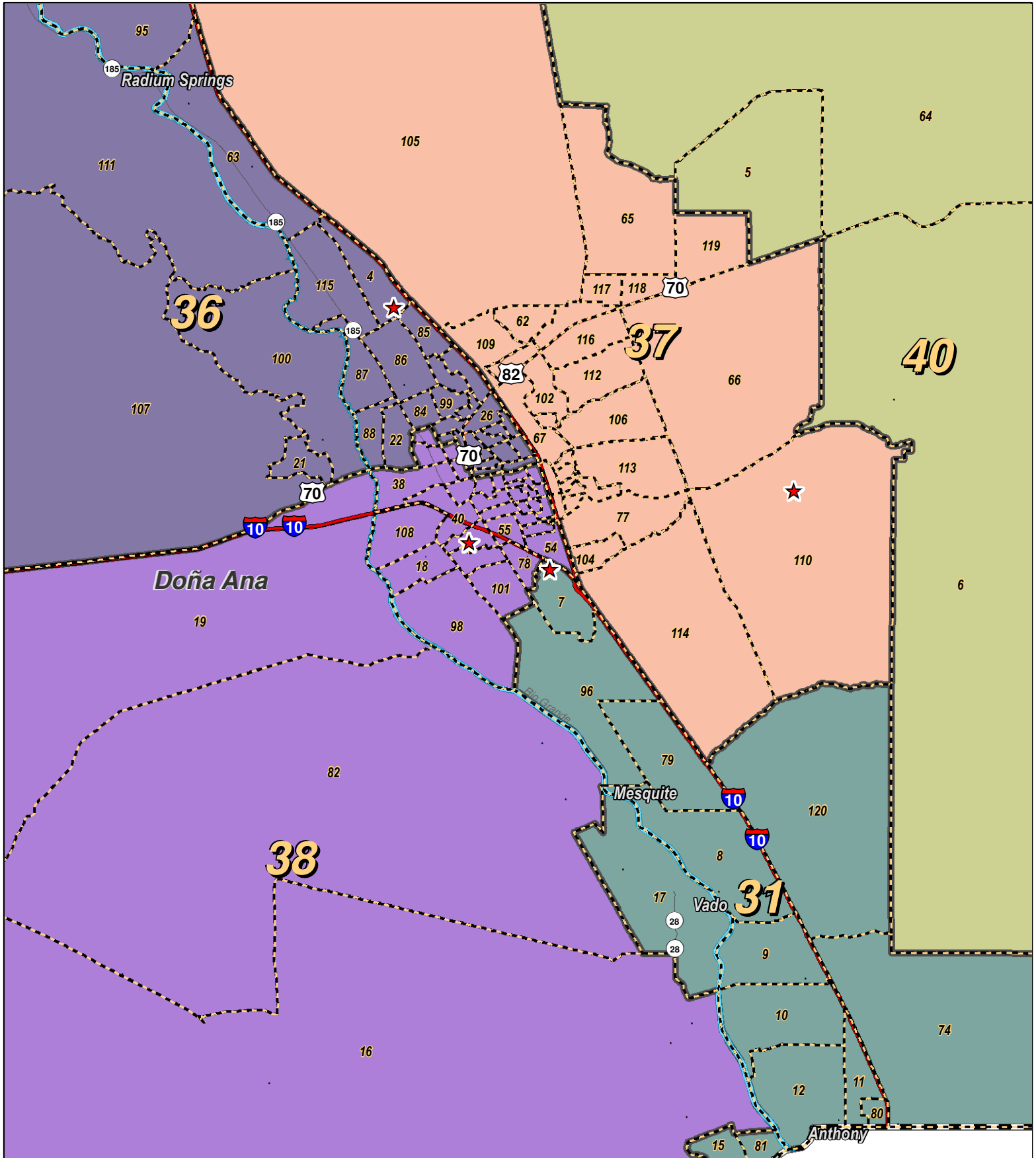


LEGEND

Created: July 13, 2011

- Rivers
- Counties
- Interstate
- US Highway
- State Highway

Research & Polling, Inc. distributes this map assuming no liability for any errors, omissions, or inaccuracies in the information provided regardless of the cause in reliance upon any maps.



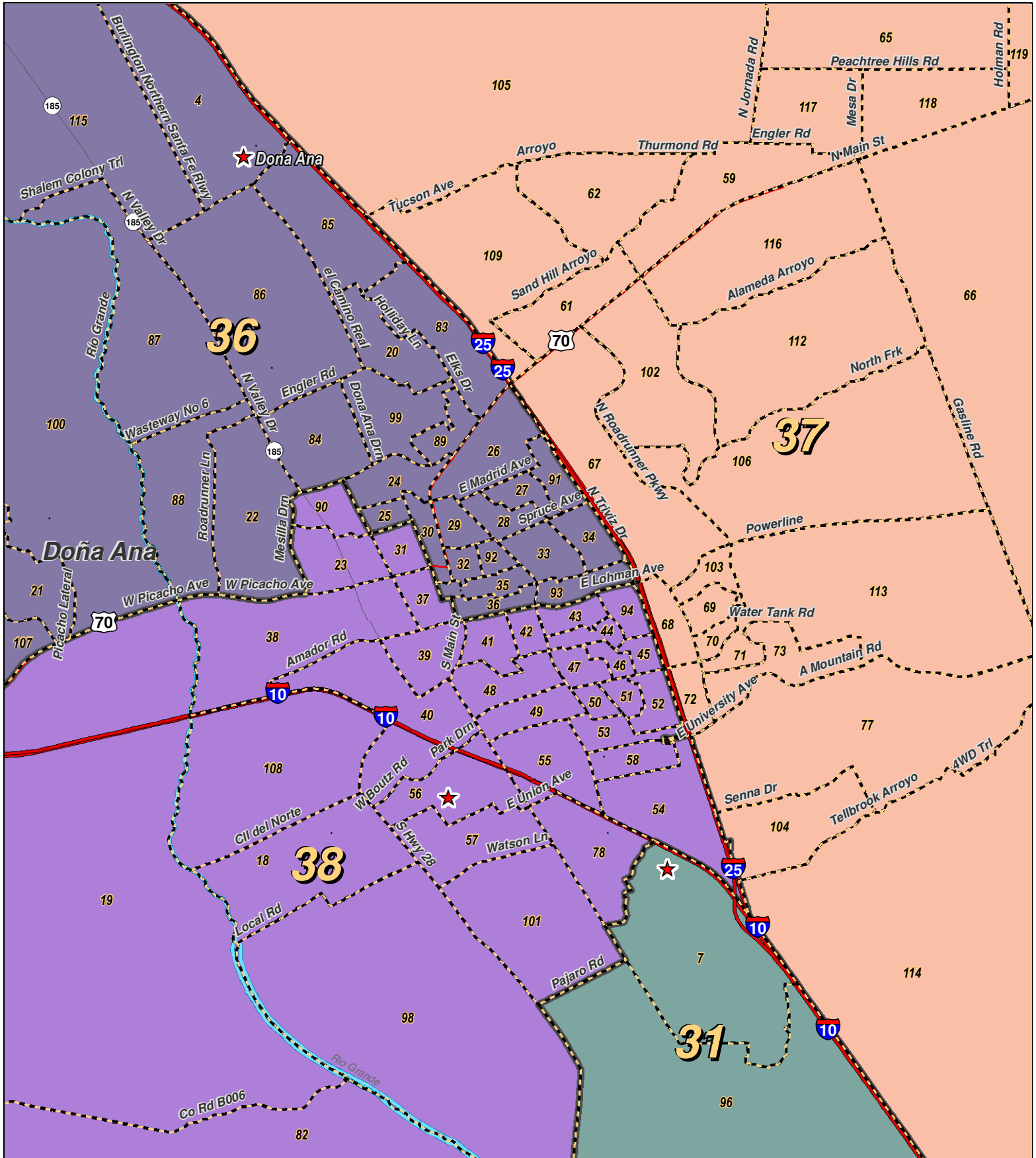
For the New Mexico
Legislative Council Service



LEGEND

Created: July 13, 2011

Research & Polling, Inc. distributes this map assuming no liability for any errors, omissions, or inaccuracies in the information provided regardless of the cause in reliance upon any maps.



0 2 4 Miles

RESEARCH & POLLING INC.

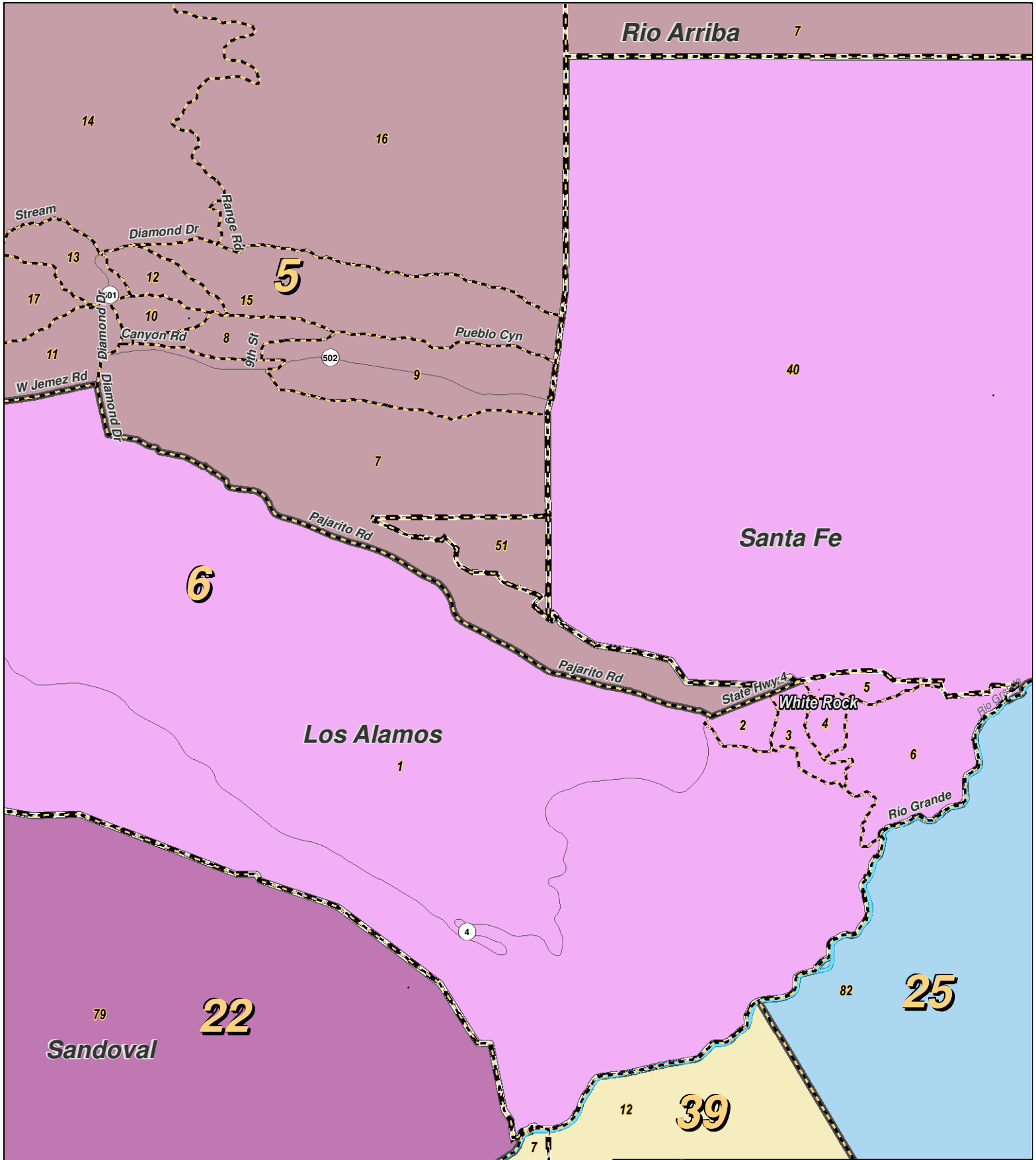
For the New Mexico Legislative Council Service



LEGEND Created: July 13, 2011

Rivers	Interstate
Counties	US Highway
	State Highway

Research & Polling, Inc. distributes this map assuming no liability for any errors, omissions, or inaccuracies in the information provided regardless of the cause in reliance upon any maps.



0 2 4 Miles

RESEARCH & POLLING INC.

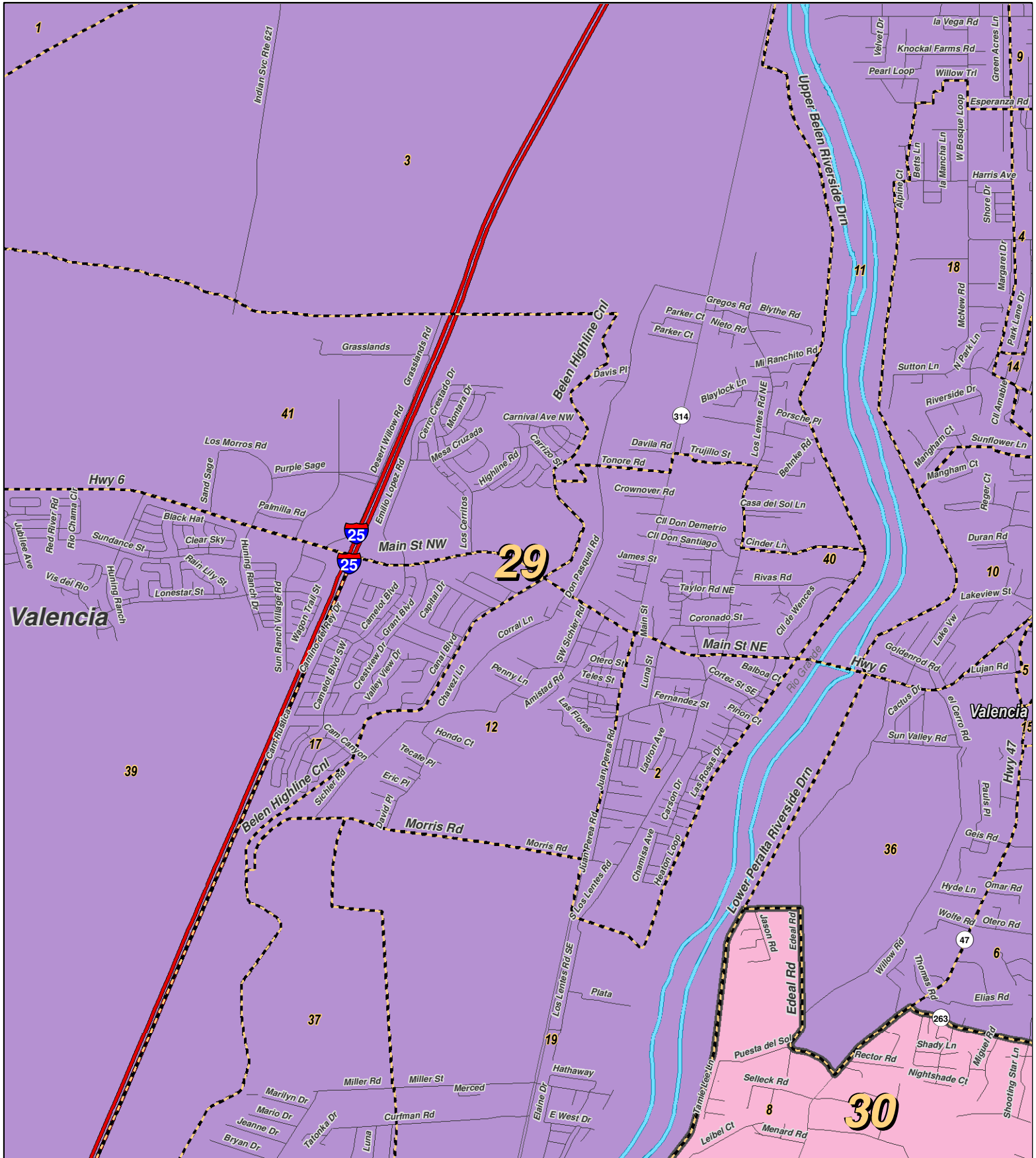
For the New Mexico
Legislative Council Service



LEGEND Created: July 13, 2011

Rivers	Interstate
Counties	US Highway
	State Highway

Research & Polling, Inc. distributes this map assuming no liability for any errors, omissions, or inaccuracies in the information provided regardless of the cause in reliance upon any maps.



0 1 2 Miles



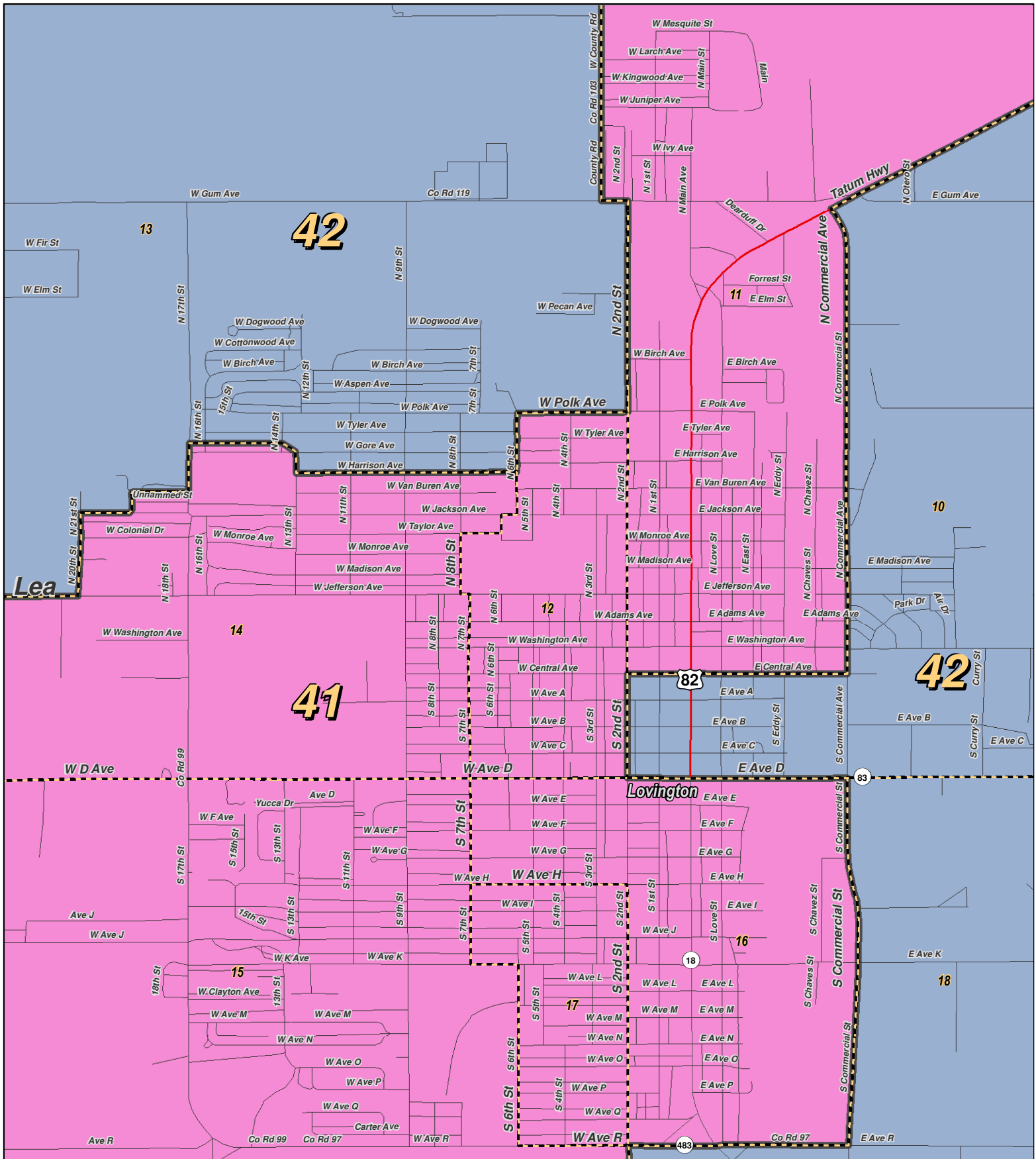
For the New Mexico
Legislative Council Service



LEGEND Created: July 13, 2011

- Rivers
- Counties
- Interstate
- US Highway
- State Highway

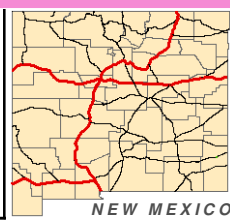
Research & Polling, Inc. distributes this map assuming no liability for any errors, omissions, or inaccuracies in the information provided regardless of the cause in reliance upon any maps.



0 0.5 1 Miles

RESEARCH & POLLING
INC.


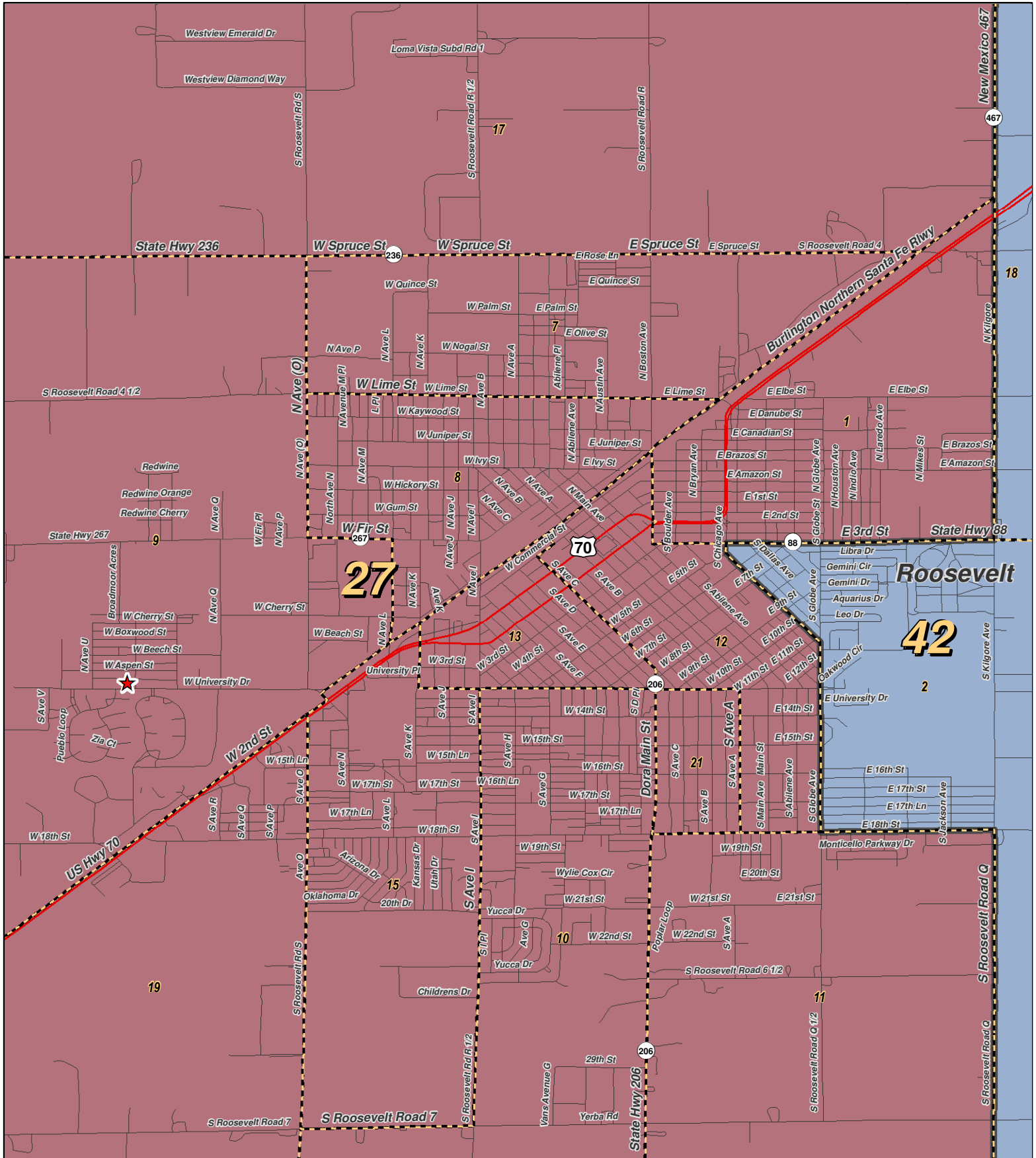
For the New Mexico
Legislative Council Service



LEGEND Created: July 13, 2011

Rivers	Interstate
Counties	US Highway
	State Highway

Research & Polling, Inc. distributes this map assuming no liability for any errors, omissions, or inaccuracies in the information provided regardless of the cause in reliance upon any maps.



For the New Mexico
Legislative Council Service

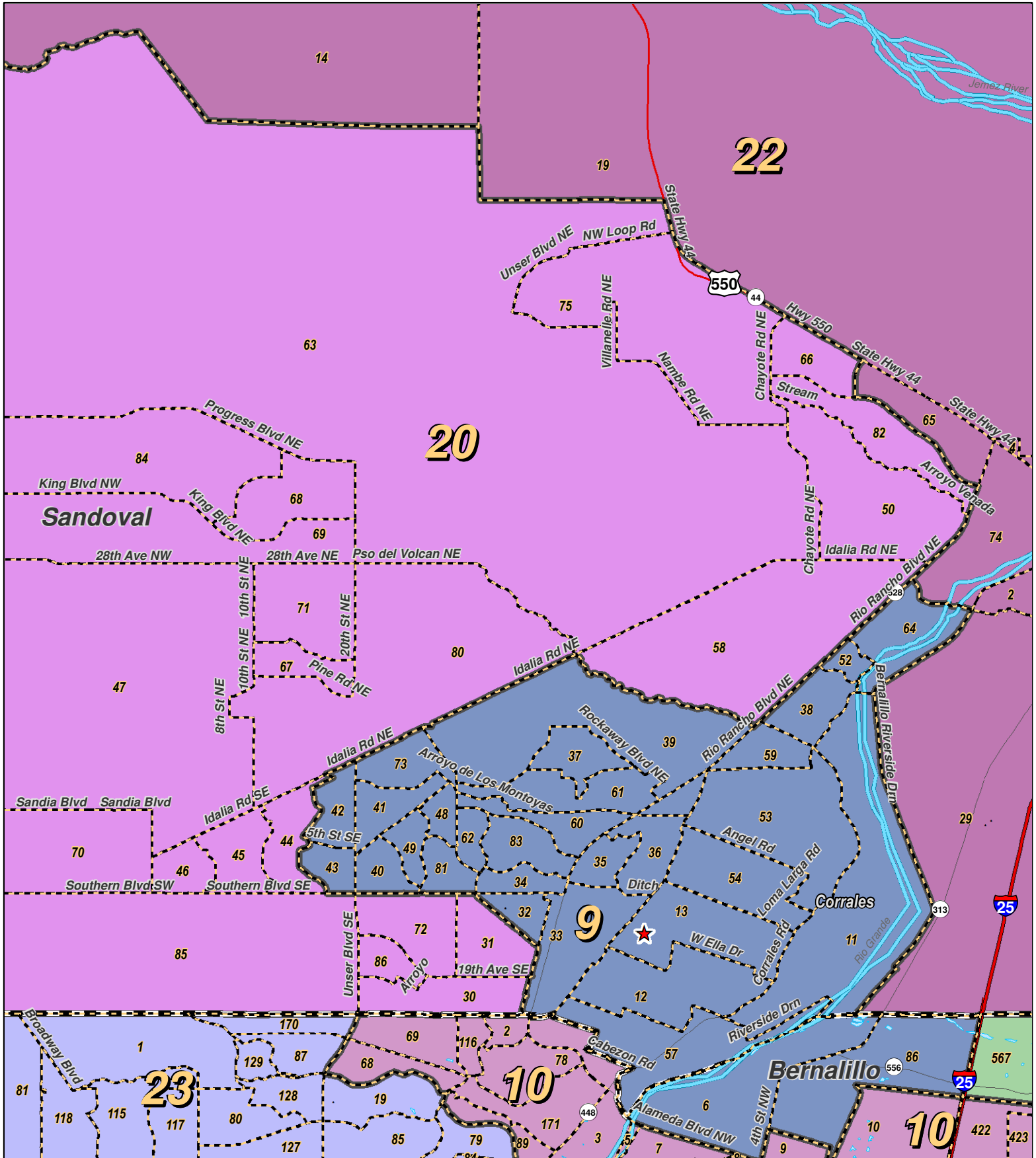


LEGEND

Created: July 13, 2011

- Rivers
- Counties
- Interstate
- US Highway
- State Highway

Research & Polling, Inc. distributes this map assuming no liability for any errors, omissions, or inaccuracies in the information provided regardless of the cause in reliance upon any maps.



0 2.5 5 Miles

RESEARCH & POLLING INC.

For the New Mexico Legislative Council Service


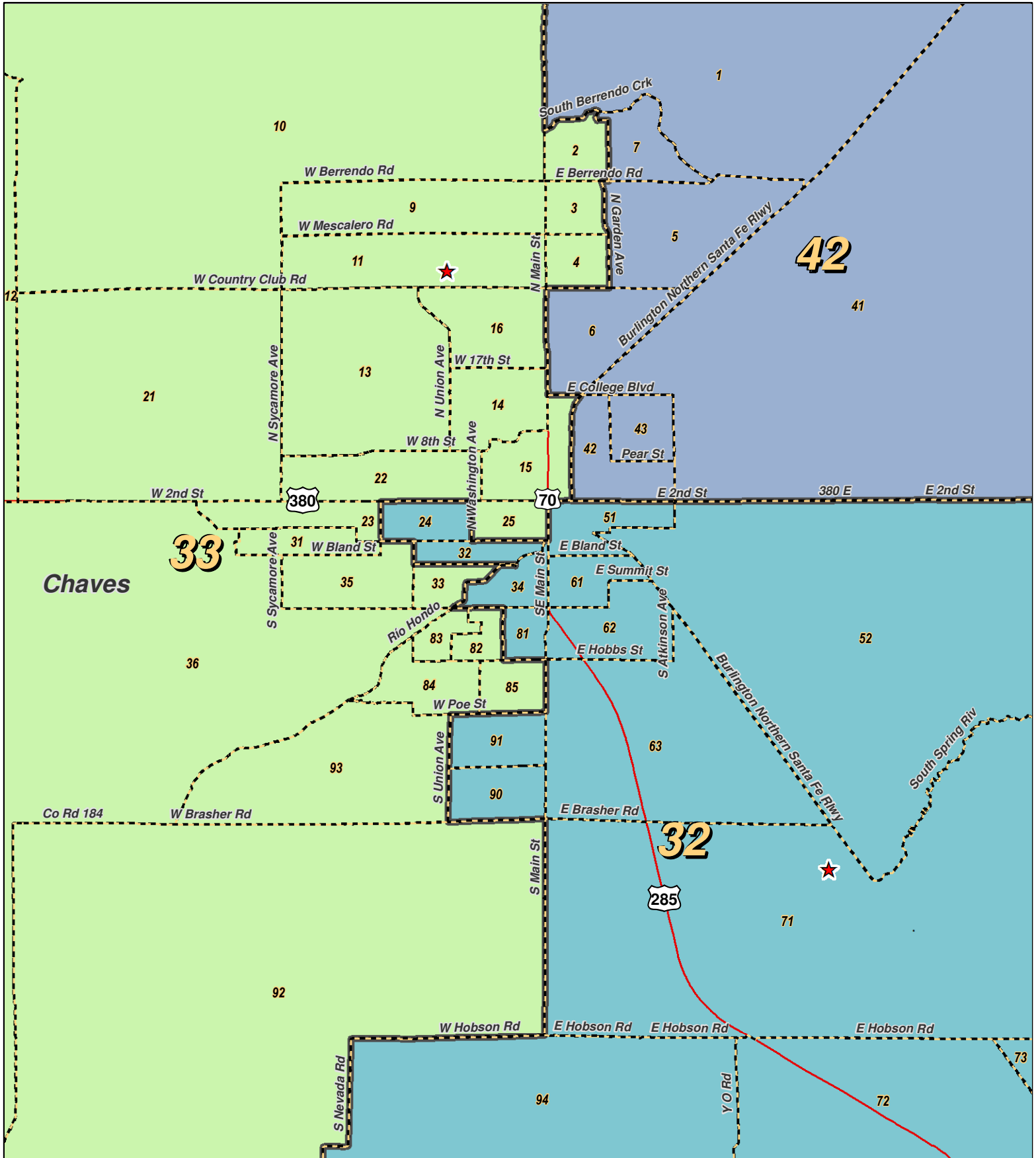


LEGEND

Created: July 13, 2011

Rivers	Interstate
Counties	US Highway
	State Highway

Research & Polling, Inc. distributes this map assuming no liability for any errors, omissions, or inaccuracies in the information provided regardless of the cause in reliance upon any maps.



For the New Mexico
Legislative Council Service

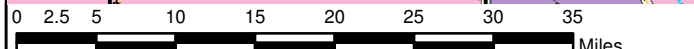
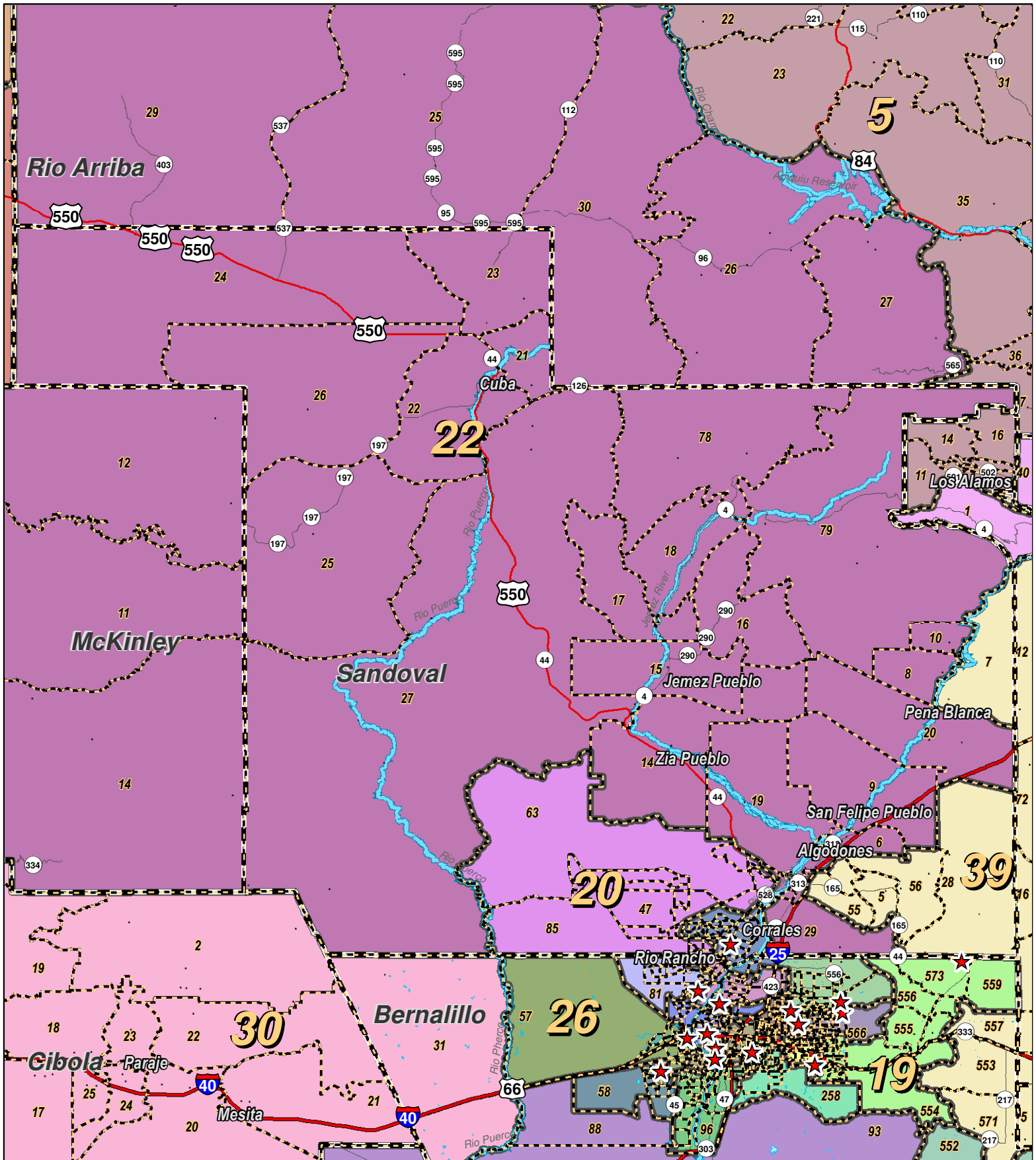


LEGEND

Created: July 13, 2011

- Rivers
- Interstate
- Counties
- US Highway
- State Highway

Research & Polling, Inc. distributes this map assuming no liability for any errors, omissions, or inaccuracies in the information provided regardless of the cause in reliance upon any maps.



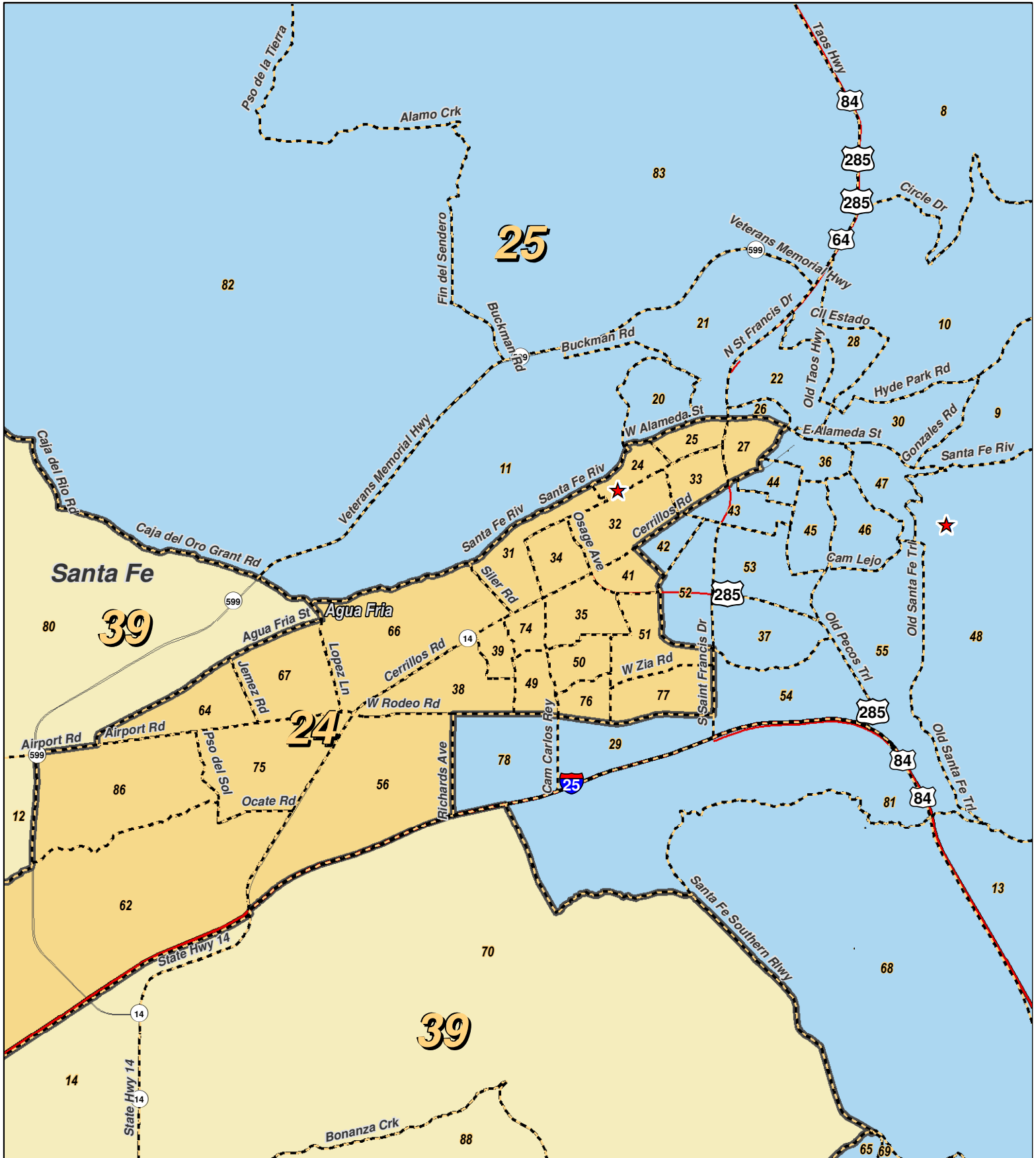
For the New Mexico
Legislative Council Service



LEGEND Created: July 13, 2011

Precincts	Interstate
Rivers	US Highway
Counties	State Highway

Research & Polling, Inc. distributes this map assuming no liability for any errors, omissions, or inaccuracies in the information provided regardless of the cause in reliance upon any maps.



0 2 4 Miles

RESEARCH & POLLING INC.


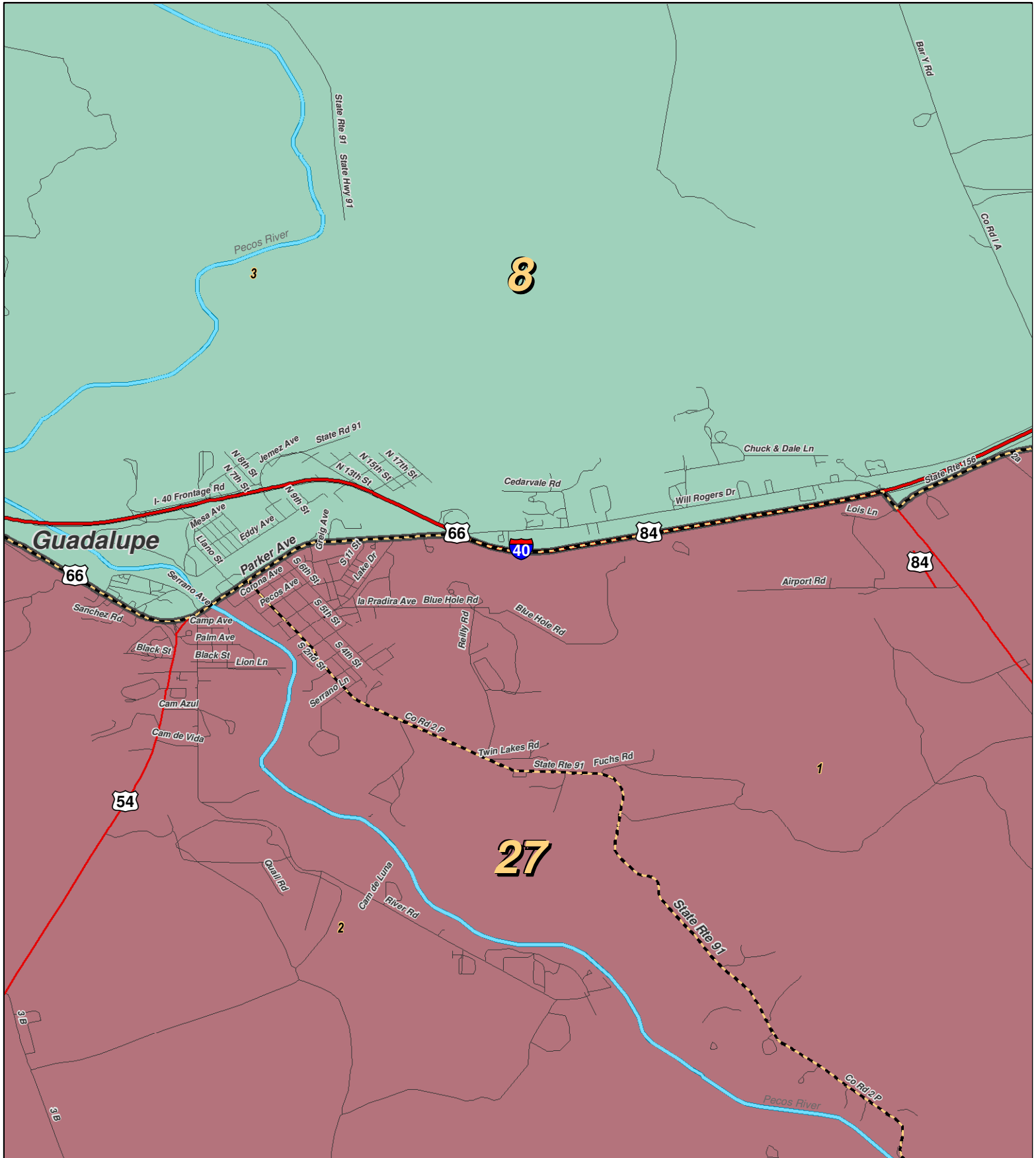
For the New Mexico Legislative Council Service



LEGEND Created: July 13, 2011

Rivers	Interstate
Counties	US Highway
	State Highway

Research & Polling, Inc. distributes this map assuming no liability for any errors, omissions, or inaccuracies in the information provided regardless of the cause in reliance upon any maps.



For the New Mexico
Legislative Council Service

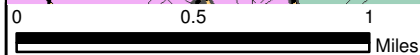
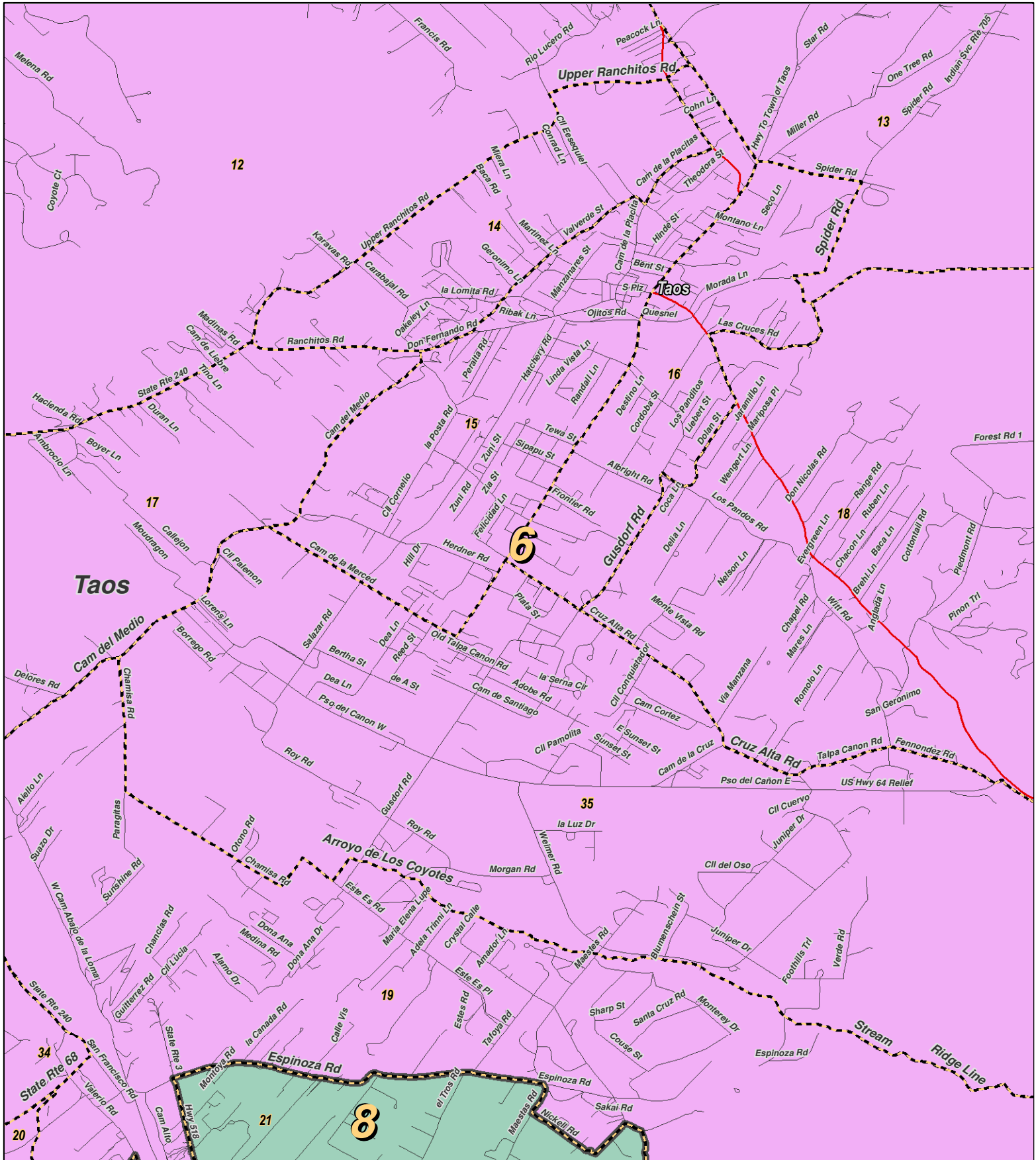


LEGEND

Created: July 13, 2011

- Rivers
- Counties
- Interstate
- US Highway
- State Highway

Research & Polling, Inc. distributes this map assuming no liability for any errors, omissions, or inaccuracies in the information provided regardless of the cause in reliance upon any maps.



For the New Mexico
Legislative Council Service



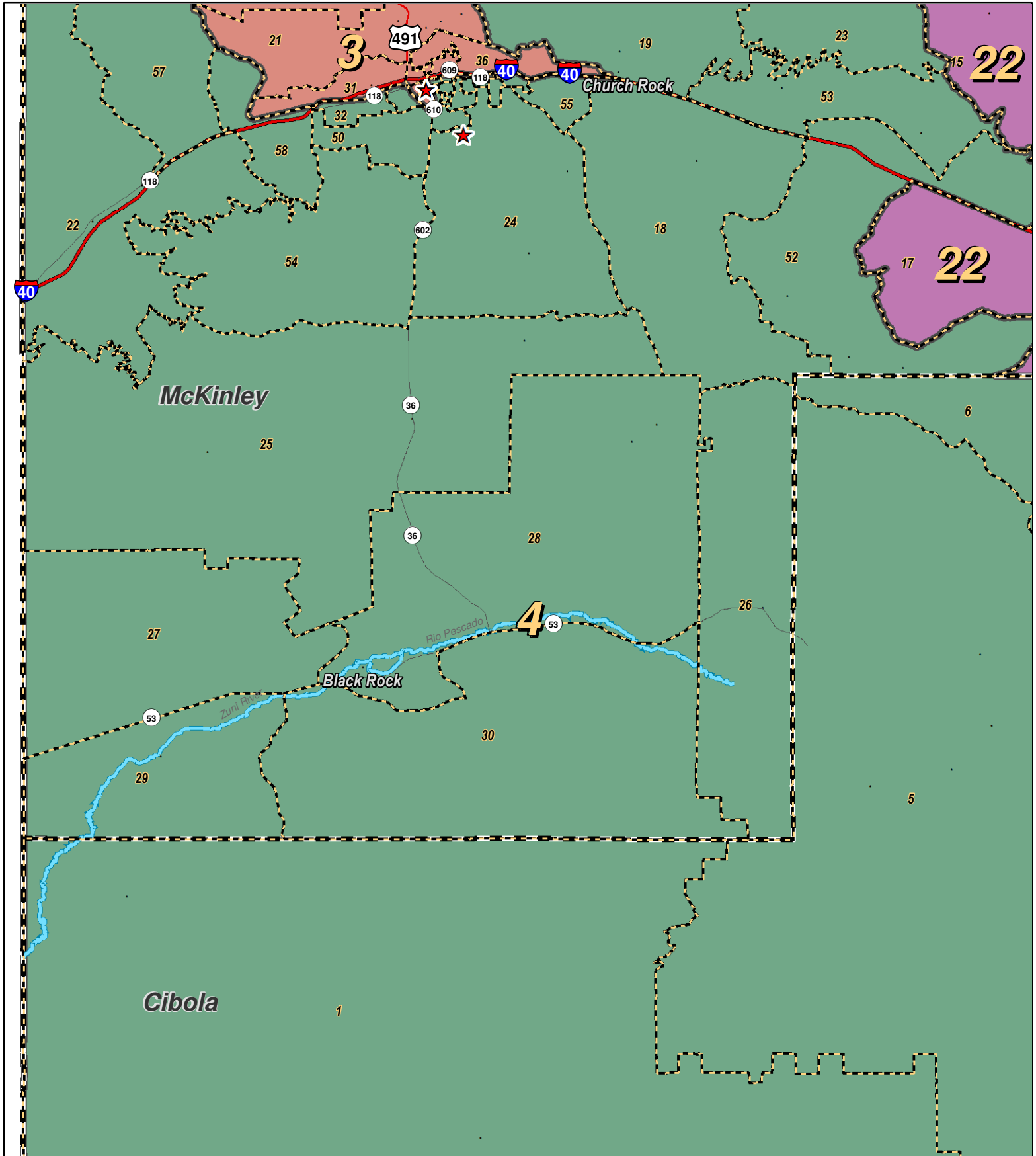
NEW MEXICO

LEGEND

Created: July 13, 2011

- Rivers
- Counties
- Interstate
- US Highway
- State Highway

Research & Polling, Inc. distributes this map assuming no liability for any errors, omissions, or inaccuracies in the information provided regardless of the cause in reliance upon any maps.



For the New Mexico
Legislative Council Service



LEGEND

Created: July 13, 2011

Precincts	Interstate
Rivers	US Highway
Counties	State Highway

Research & Polling, Inc. distributes this map assuming no liability for any errors, omissions, or inaccuracies in the information provided regardless of the cause in reliance upon any maps.

District	Pop	Deviation	Hispanic	Non-Hispanic Origin				
				White	Native American	Black	Asian	Other Races
1	50,654	1,626 3.3%	11,732 23.2%	25,971 51.3%	11,096 21.9%	407 0.8%	257 0.5%	1,191 2.4%
18+	36,353		7,244 19.9%	20,604 56.7%	7,420 20.4%	304 0.8%	207 0.6%	574 1.6%
2	48,823	-205 -0.4%	12,145 24.9%	27,662 56.7%	7,719 15.8%	184 0.4%	143 0.3%	970 2.0%
18+	34,865		7,538 21.6%	21,480 61.6%	5,096 14.6%	118 0.3%	115 0.3%	518 1.5%
3	48,975	-53 -0.1%	4,415 9.0%	2,644 5.4%	40,814 83.3%	110 0.2%	145 0.3%	847 1.7%
18+	33,535		2,819 8.4%	2,181 6.5%	27,973 83.4%	95 0.3%	125 0.4%	342 1.0%
4	48,921	-107 -0.2%	9,199 18.8%	8,342 17.1%	29,683 60.7%	264 0.5%	459 0.9%	974 2.0%
18+	34,746		6,384 18.4%	6,987 20.1%	20,359 58.6%	197 0.6%	349 1.0%	470 1.4%
5	48,883	-145 -0.3%	30,321 62.0%	13,793 28.2%	2,870 5.9%	165 0.3%	1,030 2.1%	704 1.4%
18+	37,130		22,234 59.9%	11,462 30.9%	2,078 5.6%	132 0.4%	769 2.1%	455 1.2%
6	50,652	1,624 3.3%	27,707 54.7%	18,366 36.3%	3,266 6.4%	157 0.3%	413 0.8%	743 1.5%
18+	39,246		20,169 51.4%	15,778 40.2%	2,352 6.0%	128 0.3%	318 0.8%	501 1.3%
7	46,812	-2,216 -4.5%	17,720 37.9%	26,766 57.2%	347 0.7%	802 1.7%	442 0.9%	735 1.6%
18+	36,313		12,711 35.0%	21,900 60.3%	284 0.8%	612 1.7%	348 1.0%	458 1.3%
8	49,531	503 1.0%	32,862 66.3%	14,747 29.8%	515 1.0%	511 1.0%	293 0.6%	603 1.2%
18+	38,334		24,312 63.4%	12,482 32.6%	429 1.1%	448 1.2%	238 0.6%	425 1.1%
9	47,715	-1,313 -2.7%	15,941 33.4%	28,061 58.8%	1,053 2.2%	943 2.0%	653 1.4%	1,064 2.2%
18+	37,002		10,917 29.5%	23,421 63.3%	790 2.1%	737 2.0%	539 1.5%	598 1.6%
10	49,876	848 1.7%	21,154 42.4%	23,188 46.5%	1,932 3.9%	1,001 2.0%	1,550 3.1%	1,051 2.1%
18+	38,013		14,894 39.2%	19,027 50.1%	1,489 3.9%	773 2.0%	1,162 3.1%	668 1.8%
11	49,322	294 0.6%	39,932 81.0%	5,981 12.1%	1,322 2.7%	1,076 2.2%	370 0.8%	641 1.3%
18+	31,697		24,600 77.6%	4,726 14.9%	919 2.9%	795 2.5%	294 0.9%	363 1.1%
12	49,064	36 0.1%	27,713 56.5%	16,216 33.1%	2,143 4.4%	1,106 2.3%	896 1.8%	990 2.0%
18+	39,797		20,729 52.1%	14,795 37.2%	1,759 4.4%	968 2.4%	795 2.0%	751 1.9%

District	Pop	Deviation	Hispanic	Non-Hispanic Origin				
				White	Native American	Black	Asian	Other Races
13	50,497	1,469 3.0%	28,846 57.1%	17,991 35.6%	1,632 3.2%	803 1.6%	418 0.8%	807 1.6%
18+	39,136		20,831 53.2%	15,594 39.8%	1,208 3.1%	621 1.6%	345 0.9%	537 1.4%
14	51,365	2,337 4.8%	39,776 77.4%	8,749 17.0%	896 1.7%	1,033 2.0%	329 0.6%	582 1.1%
18+	37,207		27,418 73.7%	7,615 20.5%	684 1.8%	845 2.3%	271 0.7%	374 1.0%
15	50,871	1,843 3.8%	18,855 37.1%	25,456 50.0%	2,971 5.8%	1,426 2.8%	1,046 2.1%	1,117 2.2%
18+	40,886		13,795 33.7%	22,228 54.4%	2,152 5.3%	1,147 2.8%	859 2.1%	705 1.7%
16	50,476	1,448 3.0%	18,419 36.5%	24,734 49.0%	2,327 4.6%	2,017 4.0%	1,504 3.0%	1,475 2.9%
18+	40,478		13,304 32.9%	21,588 53.3%	1,765 4.4%	1,592 3.9%	1,291 3.2%	938 2.3%
17	47,268	-1,760 -3.6%	23,040 48.7%	18,299 38.7%	2,123 4.5%	1,308 2.8%	1,523 3.2%	975 2.1%
18+	35,845		15,449 43.1%	16,050 44.8%	1,499 4.2%	1,025 2.9%	1,213 3.4%	609 1.7%
18	46,866	-2,162 -4.4%	12,687 27.1%	29,256 62.4%	1,357 2.9%	1,208 2.6%	1,220 2.6%	1,138 2.4%
18+	37,589		9,070 24.1%	24,871 66.2%	1,039 2.8%	956 2.5%	970 2.6%	683 1.8%
19	47,706	-1,322 -2.7%	14,407 30.2%	27,252 57.1%	1,769 3.7%	1,543 3.2%	1,599 3.4%	1,136 2.4%
18+	37,632		9,950 26.4%	23,415 62.2%	1,234 3.3%	1,124 3.0%	1,216 3.2%	693 1.8%
20	49,824	796 1.6%	19,815 39.8%	25,190 50.6%	1,251 2.5%	1,301 2.6%	969 1.9%	1,298 2.6%
18+	34,134		12,142 35.6%	18,877 55.3%	836 2.4%	923 2.7%	706 2.1%	650 1.9%
21	50,846	1,818 3.7%	9,729 19.1%	36,211 71.2%	704 1.4%	733 1.4%	2,396 4.7%	1,073 2.1%
18+	40,217		6,846 17.0%	29,882 74.3%	530 1.3%	581 1.4%	1,788 4.4%	590 1.5%
22	49,011	-17 -0.0%	12,288 25.1%	7,351 15.0%	28,437 58.0%	223 0.5%	128 0.3%	584 1.2%
18+	34,730		8,751 25.2%	6,255 18.0%	19,153 55.1%	174 0.5%	111 0.3%	286 0.8%
23	47,669	-1,359 -2.8%	20,204 42.4%	22,561 47.3%	1,254 2.6%	1,350 2.8%	1,005 2.1%	1,295 2.7%
18+	33,484		12,903 38.5%	17,299 51.7%	891 2.7%	969 2.9%	773 2.3%	649 1.9%
24	50,089	1,061 2.2%	33,957 67.8%	13,830 27.6%	721 1.4%	335 0.7%	552 1.1%	694 1.4%
18+	37,503		23,574 62.9%	12,180 32.5%	555 1.5%	289 0.8%	434 1.2%	471 1.3%

District	Pop	Deviation	Hispanic	Non-Hispanic Origin				
				White	Native American	Black	Asian	Other Races
25	49,242	214 0.4%	13,423 27.3%	33,515 68.1%	472 1.0%	338 0.7%	668 1.4%	826 1.7%
18+	42,466		10,566 24.9%	30,133 71.0%	381 0.9%	275 0.6%	556 1.3%	555 1.3%
26	48,129	-899 -1.8%	34,514 71.7%	9,066 18.8%	1,681 3.5%	1,337 2.8%	690 1.4%	841 1.7%
18+	33,660		23,028 68.4%	7,443 22.1%	1,159 3.4%	1,018 3.0%	536 1.6%	476 1.4%
27	47,550	-1,478 -3.0%	22,092 46.5%	21,412 45.0%	388 0.8%	2,292 4.8%	463 1.0%	903 1.9%
18+	34,450		14,323 41.6%	17,226 50.0%	311 0.9%	1,662 4.8%	410 1.2%	518 1.5%
28	48,923	-105 -0.2%	22,616 46.2%	22,733 46.5%	2,186 4.5%	367 0.8%	319 0.7%	702 1.4%
18+	37,899		15,959 42.1%	19,450 51.3%	1,440 3.8%	282 0.7%	265 0.7%	503 1.3%
29	49,969	941 1.9%	27,088 54.2%	17,170 34.4%	4,129 8.3%	767 1.5%	207 0.4%	608 1.2%
18+	37,579		18,791 50.0%	14,407 38.3%	3,149 8.4%	672 1.8%	176 0.5%	384 1.0%
30	49,810	782 1.6%	24,813 49.8%	13,580 27.3%	10,099 20.3%	479 1.0%	199 0.4%	640 1.3%
18+	36,318		17,047 46.9%	11,299 31.1%	7,027 19.3%	403 1.1%	148 0.4%	394 1.1%
31	49,431	403 0.8%	44,089 89.2%	4,889 9.9%	79 0.2%	147 0.3%	65 0.1%	162 0.3%
18+	33,368		28,902 86.6%	4,121 12.4%	60 0.2%	121 0.4%	54 0.2%	110 0.3%
32	48,550	-478 -1.0%	27,053 55.7%	16,551 34.1%	3,614 7.4%	664 1.4%	114 0.2%	554 1.1%
18+	34,472		17,609 51.1%	13,466 39.1%	2,408 7.0%	538 1.6%	96 0.3%	355 1.0%
33	49,353	325 0.7%	18,066 36.6%	29,196 59.2%	596 1.2%	551 1.1%	299 0.6%	645 1.3%
18+	37,800		11,724 31.0%	24,598 65.1%	427 1.1%	409 1.1%	234 0.6%	408 1.1%
34	47,580	-1,448 -3.0%	23,538 49.5%	22,327 46.9%	315 0.7%	544 1.1%	318 0.7%	538 1.1%
18+	34,861		15,043 43.2%	18,528 53.1%	258 0.7%	437 1.3%	250 0.7%	345 1.0%
35	48,228	-800 -1.6%	25,137 52.1%	21,740 45.1%	344 0.7%	269 0.6%	196 0.4%	542 1.1%
18+	37,047		16,975 45.8%	19,004 51.3%	279 0.8%	217 0.6%	171 0.5%	401 1.1%
36	48,541	-487 -1.0%	31,188 64.3%	15,834 32.6%	319 0.7%	500 1.0%	229 0.5%	471 1.0%
18+	35,572		21,001 59.0%	13,423 37.7%	233 0.7%	403 1.1%	195 0.5%	317 0.9%

District	Pop	Deviation	Hispanic	Non-Hispanic Origin				
				White	Native American	Black	Asian	Other Races
37	49,806	778 1.6%	24,257 48.7%	22,587 45.3%	349 0.7%	960 1.9%	874 1.8%	779 1.6%
18+	37,622		16,204 43.1%	19,218 51.1%	272 0.7%	748 2.0%	680 1.8%	500 1.3%
38	50,062	1,034 2.1%	30,752 61.4%	16,113 32.2%	702 1.4%	928 1.9%	799 1.6%	768 1.5%
18+	38,932		22,020 56.6%	14,281 36.7%	585 1.5%	755 1.9%	722 1.9%	569 1.5%
39	48,352	-676 -1.4%	19,820 41.0%	26,301 54.4%	788 1.6%	352 0.7%	375 0.8%	716 1.5%
18+	37,869		13,765 36.3%	22,416 59.2%	632 1.7%	286 0.8%	301 0.8%	469 1.2%
40	47,583	-1,445 -2.9%	14,680 30.9%	28,189 59.2%	452 0.9%	2,153 4.5%	696 1.5%	1,413 3.0%
18+	35,978		9,818 27.3%	22,843 63.5%	342 1.0%	1,628 4.5%	567 1.6%	780 2.2%
41	48,898	-130 -0.3%	28,370 58.0%	17,701 36.2%	330 0.7%	1,871 3.8%	147 0.3%	479 1.0%
18+	33,833		17,707 52.3%	14,178 41.9%	235 0.7%	1,351 4.0%	114 0.3%	248 0.7%
42	47,456	-1,572 -3.2%	19,043 40.1%	26,289 55.4%	323 0.7%	937 2.0%	307 0.6%	557 1.2%
18+	34,909		12,260 35.1%	21,117 60.5%	270 0.8%	695 2.0%	245 0.7%	322 0.9%
Totals	2,059,179	Ideal: 49,028	953,403 46.3%	833,810 40.5%	175,368 8.5%	35,462 1.7%	26,305 1.3%	34,831 1.2%
18+	1,540,507		651,326 42.3%	697,848 45.3%	121,962 7.9%	27,453 1.8%	20,956 1.4%	20,962 0.9%

District Profile

District	Total Population	Deviation		Adult Hispanic	Adult Non-Hispanic			Performance Measure		Registered Voters				
					White	Native American	Black	Dem	Rep	Total	% Dem	% Rep	% DTS	% Other
1	50,654	1,626	3.3%	19.9%	56.7%	20.4%	0.8%	28.9%	71.1%	27,658	31.5%	49.9%	16.1%	2.6%
2	48,823	-205	-0.4%	21.6%	61.6%	14.6%	0.3%	27.8%	72.2%	22,189	31.3%	49.1%	16.7%	2.9%
3	48,975	-53	-0.1%	8.4%	6.5%	83.4%	0.3%	69.5%	30.5%	26,082	56.3%	24.8%	17.0%	1.8%
4	48,921	-107	-0.2%	18.4%	20.1%	58.6%	0.6%	65.1%	34.9%	23,505	63.5%	18.6%	16.0%	1.8%
5	48,883	-145	-0.3%	59.9%	30.9%	5.6%	0.4%	65.9%	34.1%	31,263	64.5%	21.6%	11.9%	2.1%
6	50,652	1,624	3.3%	51.4%	40.2%	6.0%	0.3%	70.1%	29.9%	38,892	64.1%	17.3%	15.6%	3.0%
7	46,812	-2,216	-4.5%	35.0%	60.3%	0.8%	1.7%	40.9%	59.1%	31,733	51.8%	34.5%	12.5%	1.2%
8	49,531	503	1.0%	63.4%	32.6%	1.1%	1.2%	64.7%	35.3%	33,117	65.2%	22.3%	10.5%	2.9%
9	47,715	-1,313	-2.7%	29.5%	63.3%	2.1%	2.0%	45.7%	54.3%	31,427	43.5%	36.2%	16.1%	4.2%
10	49,876	848	1.7%	39.2%	50.1%	3.9%	2.0%	49.2%	50.8%	22,958	47.5%	31.4%	17.1%	4.0%
11	49,322	294	0.6%	77.6%	14.9%	2.9%	2.5%	64.2%	35.8%	10,223	57.5%	24.9%	14.1%	3.5%
12	49,064	36	0.1%	52.1%	37.2%	4.4%	2.4%	73.9%	26.1%	37,443	49.6%	28.5%	18.2%	3.7%
13	50,497	1,469	3.0%	53.2%	39.8%	3.1%	1.6%	62.9%	37.1%	32,546	47.4%	32.1%	16.9%	3.7%
14	51,365	2,337	4.8%	73.7%	20.5%	1.8%	2.3%	68.5%	31.5%	23,757	52.6%	23.5%	19.0%	4.9%
15	50,871	1,843	3.8%	33.7%	54.4%	5.3%	2.8%	50.5%	49.5%	40,584	42.3%	38.5%	15.8%	3.4%
16	50,476	1,448	3.0%	32.9%	53.3%	4.4%	3.9%	71.0%	29.0%	39,295	51.3%	27.8%	17.1%	3.8%
17	47,268	-1,760	-3.6%	43.1%	44.8%	4.2%	2.9%	53.6%	46.4%	40,853	40.0%	40.8%	16.1%	3.0%
18	46,866	-2,162	-4.4%	24.1%	66.2%	2.8%	2.5%	44.8%	55.2%	47,940	42.0%	37.8%	16.8%	3.4%
19	47,706	-1,322	-2.7%	26.4%	62.2%	3.3%	3.0%	45.0%	55.0%	34,925	49.8%	30.3%	16.7%	3.2%
20	49,824	796	1.6%	35.6%	55.3%	2.4%	2.7%	42.1%	57.9%	19,330	40.5%	40.9%	14.4%	4.2%
21	50,846	1,818	3.7%	17.0%	74.3%	1.3%	1.4%	39.3%	60.7%	27,354	48.1%	32.5%	16.4%	3.1%
22	49,011	-17	-0.0%	25.2%	18.0%	55.1%	0.5%	69.9%	30.1%	32,615	58.3%	25.2%	13.0%	2.7%
23	47,669	-1,359	-2.8%	38.5%	51.7%	2.7%	2.9%	42.8%	57.2%	16,419	46.3%	30.7%	18.6%	4.4%
24	50,089	1,061	2.2%	62.9%	32.5%	1.5%	0.8%	75.6%	24.4%	23,248	67.7%	13.9%	16.3%	2.2%
25	49,242	214	0.4%	24.9%	71.0%	0.9%	0.6%	73.9%	26.1%	36,824	61.3%	19.0%	17.3%	2.4%
26	48,129	-899	-1.8%	68.4%	22.1%	3.4%	3.0%	62.5%	37.5%	15,056	55.6%	24.7%	15.8%	3.8%
27	47,550	-1,478	-3.0%	41.6%	50.0%	0.9%	4.8%	41.5%	58.5%	19,924	41.3%	43.9%	13.7%	1.1%
28	48,923	-105	-0.2%	42.1%	51.3%	3.8%	0.7%	54.2%	45.8%	32,956	54.5%	29.8%	13.0%	2.8%
29	49,969	941	1.9%	50.0%	38.3%	8.4%	1.8%	48.8%	51.2%	24,505	49.4%	32.1%	15.0%	3.5%
30	49,810	782	1.6%	46.9%	31.1%	19.3%	1.1%	56.6%	43.4%	23,897	56.6%	26.7%	13.8%	2.9%

District Profile

District	Total Population	Deviation		Adult Hispanic	Adult Non-Hispanic			Performance Measure		Registered Voters				
					White	Native American	Black	Dem	Rep	Total	% Dem	% Rep	% DTS	% Other
31	49,431	403	0.8%	86.6%	12.4%	0.2%	0.4%	65.5%	34.5%	15,478	44.1%	32.7%	19.7%	3.6%
32	48,550	-478	-1.0%	51.1%	39.1%	7.0%	1.6%	40.2%	59.8%	20,444	42.6%	40.0%	15.3%	2.1%
33	49,353	325	0.7%	31.0%	65.1%	1.1%	1.1%	33.4%	66.6%	28,432	30.5%	52.4%	14.0%	3.1%
34	47,580	-1,448	-3.0%	43.2%	53.1%	0.7%	1.3%	41.8%	58.2%	29,008	44.6%	38.0%	16.2%	1.2%
35	48,228	-800	-1.6%	45.8%	51.3%	0.8%	0.6%	50.3%	49.7%	26,575	49.6%	32.8%	16.0%	1.7%
36	48,541	-487	-1.0%	59.0%	37.7%	0.7%	1.1%	52.3%	47.7%	32,955	51.5%	26.8%	18.8%	3.0%
37	49,806	778	1.6%	43.1%	51.1%	0.7%	2.0%	48.5%	51.5%	19,991	47.4%	29.5%	19.4%	3.7%
38	50,062	1,034	2.1%	56.6%	36.7%	1.5%	1.9%	59.5%	40.5%	27,211	52.3%	25.1%	19.2%	3.4%
39	48,352	-676	-1.4%	36.3%	59.2%	1.7%	0.8%	51.9%	48.1%	29,119	60.7%	20.4%	16.2%	2.8%
40	47,583	-1,445	-2.9%	27.3%	63.5%	1.0%	4.5%	36.8%	63.2%	21,516	32.5%	48.4%	17.7%	1.3%
41	48,898	-130	-0.3%	52.3%	41.9%	0.7%	4.0%	37.6%	62.4%	18,719	38.0%	43.6%	17.9%	0.4%
42	47,456	-1,572	-3.2%	35.1%	60.5%	0.8%	2.0%	26.0%	74.0%	22,196	30.6%	55.3%	13.1%	1.1%
New Mexico	2,059,179			42.3%	45.3%	7.9%	1.8%	53.0%	47.0%	1,160,162	49.3%	31.9%	15.9%	2.9%

NM Senate: Concept G

District Definitions by County and Precinct

SENATE DISTRICT ONE.--Senate district one is composed of San Juan county precincts 25, 27 through 41, 43 through 46, 48 through 53, 55 and 56.

SENATE DISTRICT TWO.--Senate district two is composed of San Juan county precincts 21, 22, 26, 42, 47, 54 and 57 through 77.

SENATE DISTRICT THREE.--Senate district three is composed of McKinley county precincts 1, 2, 4 through 7, 20, 21, 31, 34 through 38 and 41; and San Juan county precincts 1 through 20, 23 and 24.

SENATE DISTRICT FOUR.--Senate district four is composed of Cibola county precincts 1, 4 through 7, 14 and 15; and McKinley county precincts 3, 18, 19, 22 through 30, 32, 33, 39, 40, 42 through 50 and 52 through 59.

SENATE DISTRICT FIVE.--Senate district five is composed of Los Alamos county precincts 7 through 17; Rio Arriba county precincts 1 through 15, 18 through 23, 28 and 31 through 42; Sandoval county precinct 51; and Santa Fe county precinct 58.

SENATE DISTRICT SIX.--Senate district six is composed of Los Alamos county precincts 1 through 6; Rio Arriba county precincts 16 and 17; Santa Fe county precincts 1 through 7, 23, 40, 59 through 61, 79 and 87; and Taos county precincts 1, 5 through 20, 22 through 25, 27, 28 and 30 through 36.

SENATE DISTRICT SEVEN.--Senate district seven is composed of Colfax county; Curry county precincts 1 through 3, 10, 16 through 19, 22 through 24, 27, 32, 34, 35 and 37; Harding county; Mora county precincts 9 through 11; Quay county; San Miguel county precinct 15; Taos county precincts 2 through 4; and Union county.

SENATE DISTRICT EIGHT.--Senate district eight is composed of Bernalillo county precincts 551 and 552; Guadalupe county precincts 3 and 5; Mora county precincts 1 through 8; San Miguel county precincts 1 through 14, 16 through 18 and 23 through 28; Taos county precincts 21, 26 and 29; and Tarrant county precincts 1 through 4 and 6 through 16.

SENATE DISTRICT NINE.--Senate district nine is composed of Bernalillo county precincts 6 and 86; and Sandoval county precincts 11 through 13, 32 through 43, 48, 49, 52 through 54, 57, 59 through 62, 64, 73, 81 and 83.

SENATE DISTRICT TEN.--Senate district ten is composed of Bernalillo county precincts 2 through

5, 7 through 10, 12, 13, 16 through 18, 68, 69, 78, 83, 89, 108, 110, 116, 171, 422, 423, 448 and 455.

SENATE DISTRICT ELEVEN.--Senate district eleven is composed of Bernalillo county precincts 41, 42, 49, 52 through 54, 56, 58 through 60, 137, 138 and 140 through 144.

SENATE DISTRICT TWELVE.--Senate district twelve is composed of Bernalillo county precincts 45 through 48, 61, 62, 65, 101, 104, 121 through 125, 131 through 133, 163 through 166, 196, 197, 211, 212, 214 through 217, 221, 223 through 226, 341 through 347, 357, 358, 431, 437 and 442.

SENATE DISTRICT THIRTEEN.--Senate district thirteen is composed of Bernalillo county precincts 11, 14, 15, 20 through 22, 24 through 27, 30, 39, 111, 150 through 154, 161, 162, 180 through 187 and 191 through 195.

SENATE DISTRICT FOURTEEN.--Senate district fourteen is composed of Bernalillo county precincts 43, 44, 63, 64, 66, 67, 71 through 77, 90 through 92, 94 through 99, 102, 103, 105 through 107, 109, 135, 139, 246 and 256.

SENATE DISTRICT FIFTEEN.--Senate district fifteen is composed of Bernalillo county precincts 373, 400 through 412, 418 through 421, 432 through 436, 438 through 441, 443 through 446, 466, 481, 488 through 494, 496 through 500 and 510.

SENATE DISTRICT SIXTEEN.--Senate district sixteen is composed of Bernalillo county precincts 241 through 245, 251 through 255, 257, 258, 271 through 275, 278, 281 through 287, 311 through 315, 351 through 356, 371, 372, 374, 375 and 381 through 387.

SENATE DISTRICT SEVENTEEN.--Senate district seventeen is composed of Bernalillo county precincts 291, 292, 316 through 318, 321 through 324, 326 through 329, 413 through 417, 463 through 465, 471 through 478, 534 through 536, 542 and 543.

SENATE DISTRICT EIGHTEEN.--Senate district eighteen is composed of Bernalillo county precincts 453, 454, 461, 462, 480, 484, 495, 502 through 509, 511 through 519, 521 through 528, 530 through 533, 540, 561, 562 and 564 through 566.

SENATE DISTRICT NINETEEN.--Senate district nineteen is composed of Bernalillo county precincts 289, 290, 293 through 308, 330 through 333, 544 through 550, 554 through 556, 558, 559, 570, 572 and 573.

SENATE DISTRICT TWENTY.--Senate district twenty is composed of Sandoval county precincts 30, 31, 44 through 47, 50, 58, 63, 66 through 72, 75, 80, 82 and 84 through 86.

SENATE DISTRICT TWENTY-ONE.--Senate district twenty-one is composed of Bernalillo county precincts 424 through 430, 447, 449 through 452, 456, 482, 483, 485 through 487, 520, 529, 537 through 539, 541, 560, 563, 567 through 569 and 601 through 603.

SENATE DISTRICT TWENTY-TWO.--Senate district twenty-two is composed of McKinley county precincts 8 through 17; Rio Arriba county precincts 24 through 27, 29 and 30; and Sandoval county precincts 1 through 4, 6, 8 through 10, 14 through 27, 29, 65, 74, 78 and 79.

SENATE DISTRICT TWENTY-THREE.--Senate district twenty-three is composed of Bernalillo county precincts 1, 19, 79 through 82, 84, 85, 87, 112 through 115, 117, 118, 127 through 129 and 170.

SENATE DISTRICT TWENTY-FOUR.--Senate district twenty-four is composed of Santa Fe county precincts 24, 25, 27, 31 through 35, 38, 39, 41, 49 through 51, 56, 62, 64, 66, 67, 74 through 77 and 86.

SENATE DISTRICT TWENTY-FIVE.--Senate district twenty-five is composed of Santa Fe county precincts 8 through 11, 13, 20 through 22, 26, 28 through 30, 36, 37, 42 through 48, 52 through 55, 63, 65, 68, 69, 71, 78 and 81 through 83.

SENATE DISTRICT TWENTY-SIX.--Senate district twenty-six is composed of Bernalillo county precincts 23, 28, 29, 32 through 38, 40, 50, 51, 55, 57, 70, 119, 120, 134 and 136.

SENATE DISTRICT TWENTY-SEVEN.--Senate district twenty-seven is composed of Curry county precincts 4, 6 through 9, 11 through 15, 20, 21, 25, 29, 31 and 36; De Baca county; Guadalupe county precincts 1, 2 and 4; and Roosevelt county precincts 1, 5 through 13, 15, 17, 19 and 21.

SENATE DISTRICT TWENTY-EIGHT.--Senate district twenty-eight is composed of Catron county; Grant county precincts 1 through 4, 6 through 9, 11 through 24 and 32 through 35; Socorro county; and Valencia county precincts 20, 31 and 33.

SENATE DISTRICT TWENTY-NINE.--Senate district twenty-nine is composed of Bernalillo county precincts 88 and 93; and Valencia county precincts 1 through 7, 9 through 15, 17 through 19, 28, 36, 37 and 39 through 41.

SENATE DISTRICT THIRTY.--Senate district thirty is composed of Bernalillo county precinct 31; Cibola county precincts 2, 3, 8 through 13 and 16 through 25; and Valencia county precincts 8, 16, 21 through 27, 29, 30, 32, 34, 35 and 38.

SENATE DISTRICT THIRTY-ONE.--Senate district thirty-one is composed of Dona Ana county precincts 7 through 15, 17, 74, 79 through 81, 96, 97 and 120.

SENATE DISTRICT THIRTY-TWO.--Senate district thirty-two is composed of Chaves county precincts 24, 32, 34, 51, 52, 61 through 63, 71 through 73, 81, 90, 91, 94 and 101 through 104; Eddy county precincts 2, 3, 5 through 8, 40 and 41; and Otero county precincts 11 through 14 and 38.

SENATE DISTRICT THIRTY-THREE.--Senate district thirty-three is composed of Chaves county

precincts 2 through 4, 9 through 16, 21 through 23, 25, 31, 33, 35, 36, 82 through 85, 92 and 93; and Lincoln county.

SENATE DISTRICT THIRTY-FOUR.--Senate district thirty-four is composed of Dona Ana county precincts 75 and 76; Eddy county precincts 10 through 18, 20, 21, 23, 25 through 30, 34 through 38, 44 and 45; and Otero county precincts 1 through 9 and 41.

SENATE DISTRICT THIRTY-FIVE.--Senate district thirty-five is composed of Grant county precincts 5, 10 and 25 through 31; Hidalgo county; Luna county; and Sierra county.

SENATE DISTRICT THIRTY-SIX.--Senate district thirty-six is composed of Dona Ana county precincts 1 through 4, 20 through 22, 24 through 30, 32 through 36, 60, 63, 83 through 89, 91 through 93, 95, 99, 100, 107, 111 and 115.

SENATE DISTRICT THIRTY-SEVEN.--Senate district thirty-seven is composed of Dona Ana county precincts 59, 61, 62, 65 through 73, 77, 102 through 106, 109, 110, 112 through 114 and 116 through 119.

SENATE DISTRICT THIRTY-EIGHT.--Senate district thirty-eight is composed of Dona Ana county precincts 16, 18, 19, 23, 31, 37 through 58, 78, 82, 90, 94, 98, 101 and 108.

SENATE DISTRICT THIRTY-NINE.--Senate district thirty-nine is composed of Bernalillo county precincts 553, 557 and 571; San Miguel county precincts 19 through 22; Sandoval county precincts 5, 7, 28, 55, 56 and 76; Santa Fe county precincts 12, 14 through 19, 57, 70, 72, 73, 80, 84, 85 and 88; and Torrance county precinct 5.

SENATE DISTRICT FORTY.--Senate district forty is composed of Dona Ana county precincts 5, 6 and 64; and Otero county precincts 10, 15 through 37, 39 and 40.

SENATE DISTRICT FORTY-ONE.--Senate district forty-one is composed of Eddy county precincts 9, 19, 32 and 33; and Lea county precincts 11, 12, 14 through 17, 25, 31 through 36, 41 through 44, 51 through 55, 61, 62 and 71 through 74.

SENATE DISTRICT FORTY-TWO.--Senate district forty-two is composed of Chaves county precincts 1, 5 through 7 and 41 through 47; Curry county precincts 5, 26, 28, 30 and 33; Eddy county precincts 1, 4, 39 and 42; Lea county precincts 2, 3, 10, 13, 18, 20 through 24 and 26 through 30; and Roosevelt county precincts 2 through 4 and 18.