

For the New Mexico
Legislative Council Service

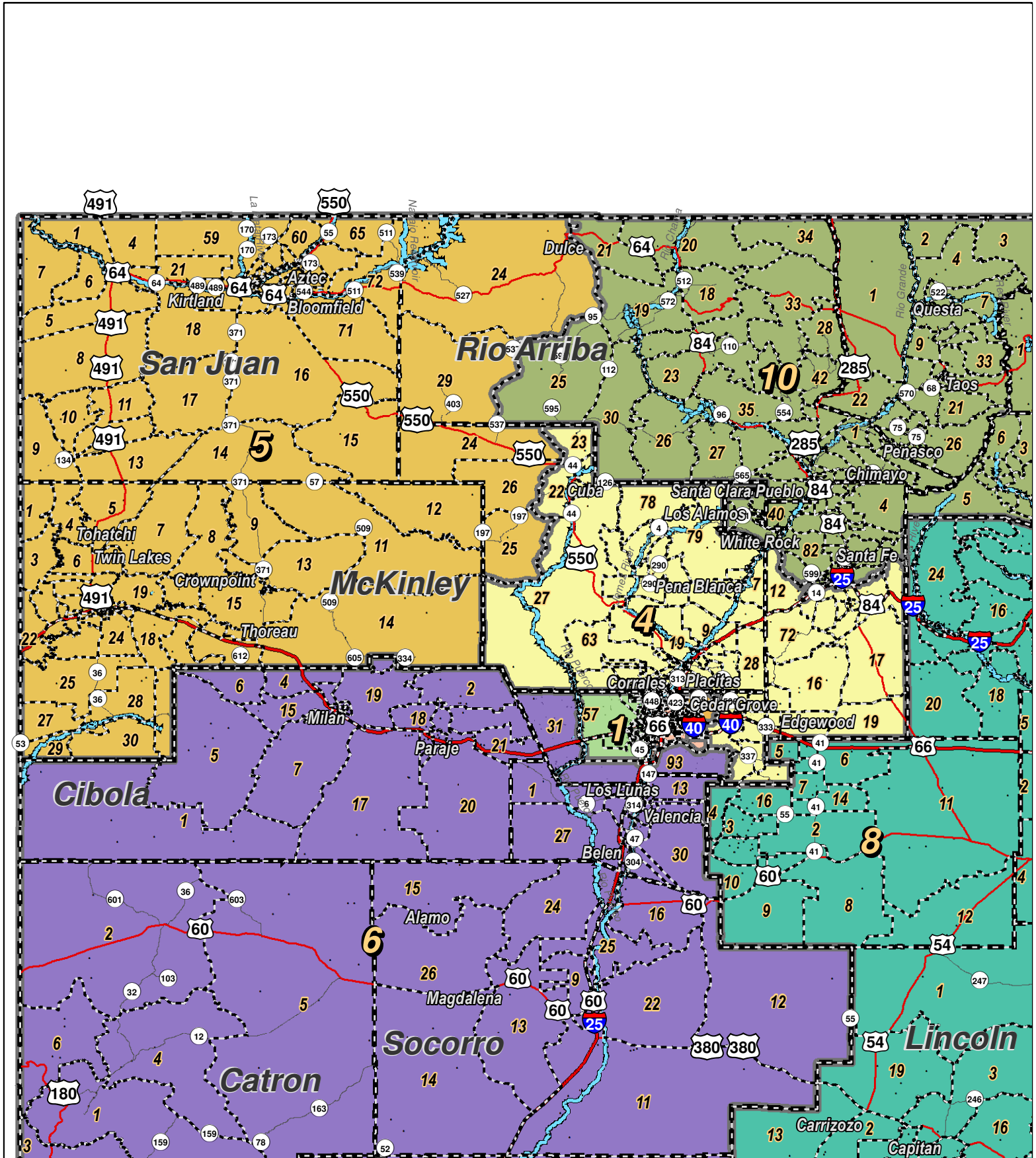


LEGEND

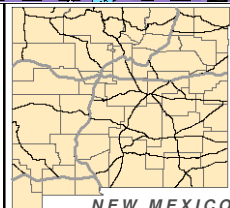
Created: August 30, 2011

- Precincts
- Counties
- Rivers
- Lakes / Ponds
- Interstate
- US Highway
- State Highway

Research & Polling, Inc. distributes this map assuming no liability for any errors, omissions, or inaccuracies in the information provided regardless of the cause in reliance upon any maps.



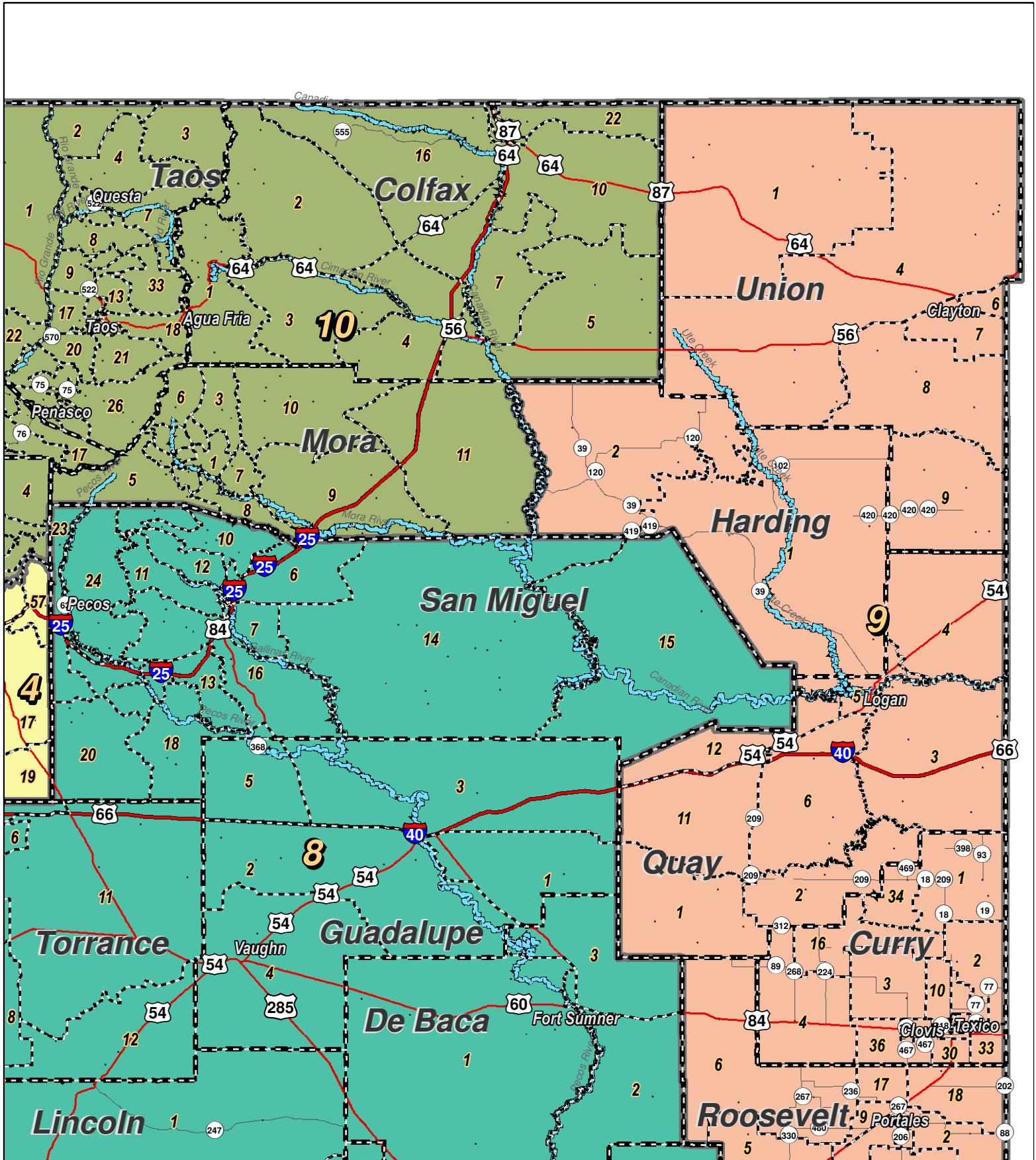
For the New Mexico
Legislative Council Service



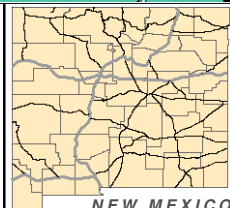
LEGEND Created: August 30, 2011

| | | |
|-----------|---------------|---------------|
| Precincts | Rivers | Interstate |
| Counties | Lakes / Ponds | US Highway |
| | | State Highway |

Research & Polling, Inc. distributes this map assuming no liability for any errors, omissions, or inaccuracies in the information provided regardless of the cause in reliance upon any maps.



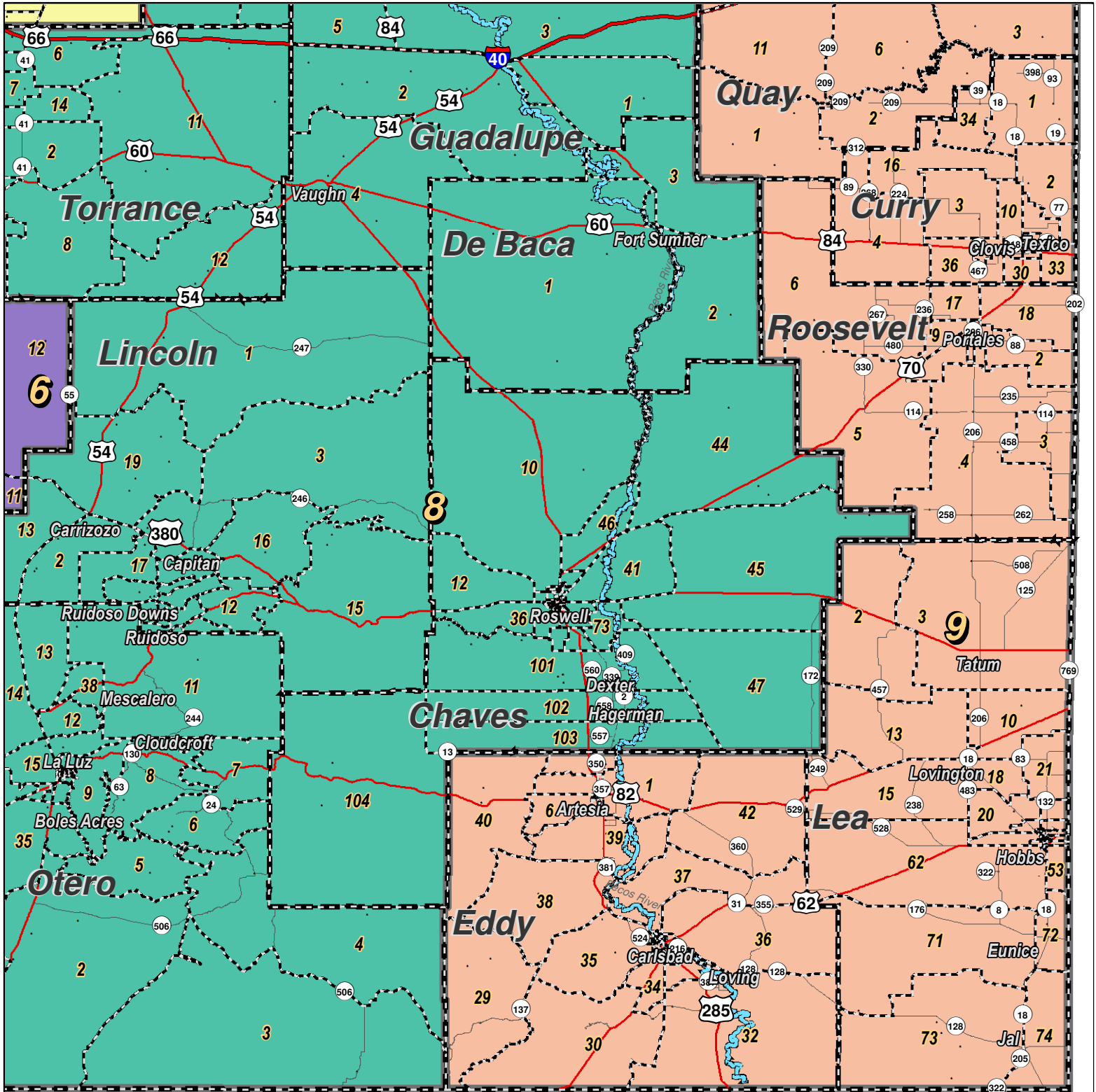
For the New Mexico
Legislative Council Service



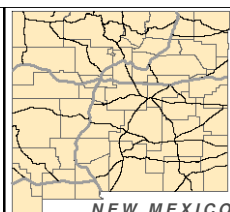
LEGEND Created: August 30, 2011

| | | |
|-----------|---------------|---------------|
| Precincts | Rivers | Interstate |
| Counties | Lakes / Ponds | US Highway |
| | | State Highway |

Research & Polling, Inc. distributes this map assuming no liability for any errors, omissions, or inaccuracies in the information provided regardless of the cause in reliance upon any maps.



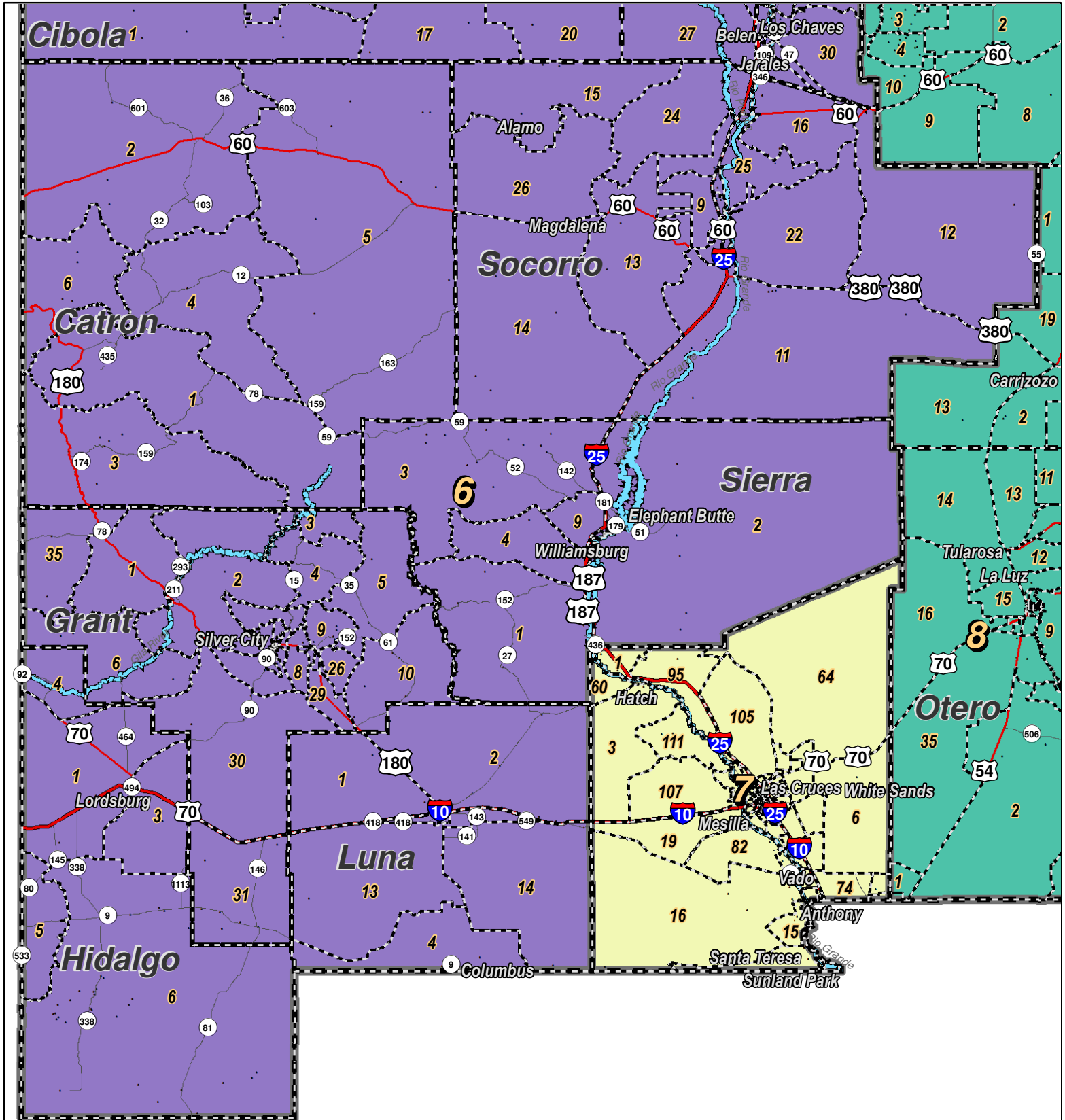
For the New Mexico
Legislative Council Service



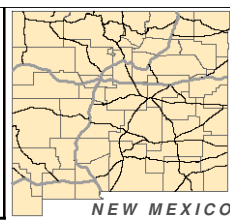
LEGEND Created: August 30, 2011

| | | |
|-----------|---------------|---------------|
| Precincts | Rivers | Interstate |
| Counties | Lakes / Ponds | US Highway |
| | | State Highway |

Research & Polling, Inc. distributes this map assuming no liability for any errors, omissions, or inaccuracies in the information provided regardless of the cause in reliance upon any maps.



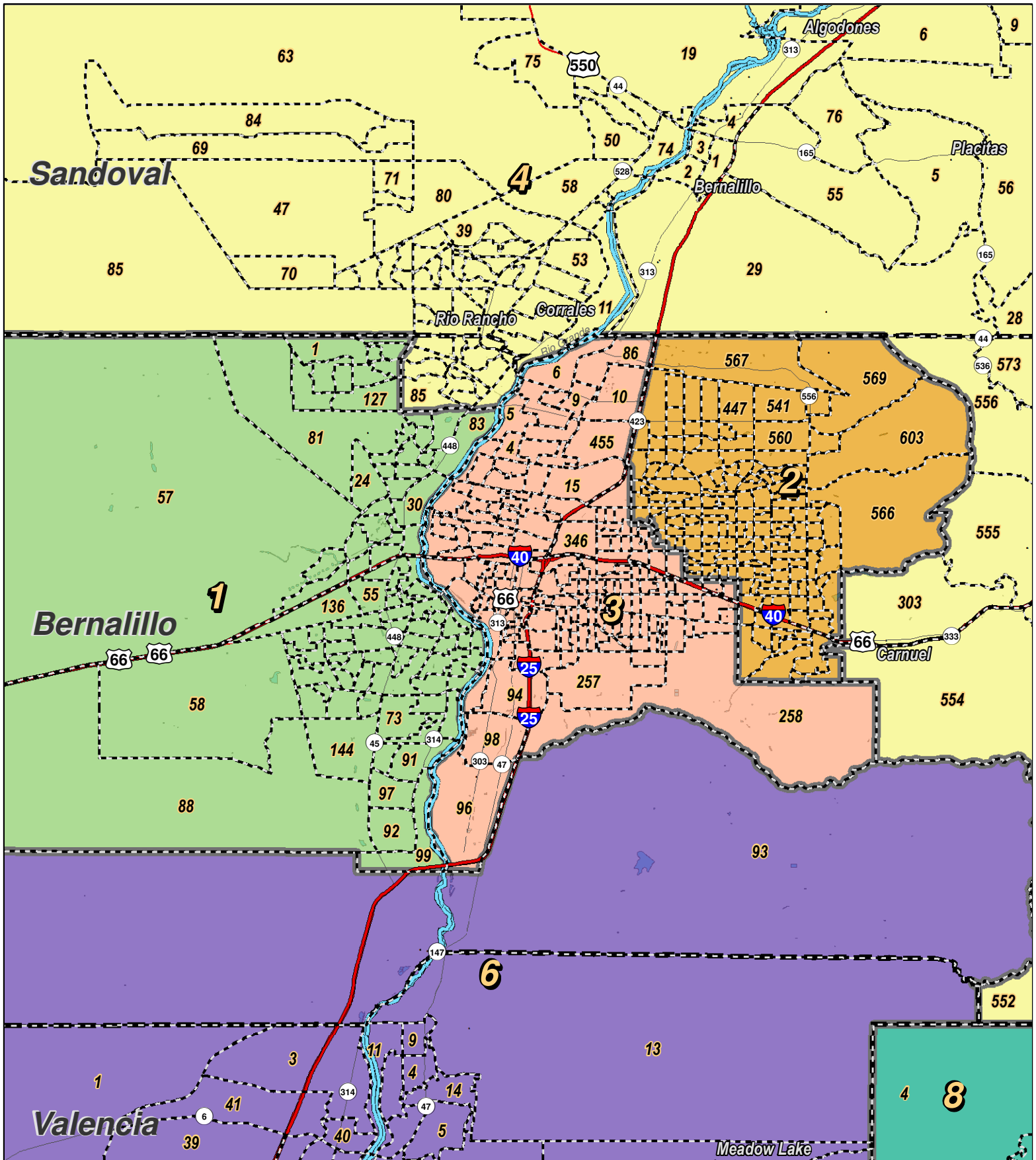
For the New Mexico
Legislative Council Service



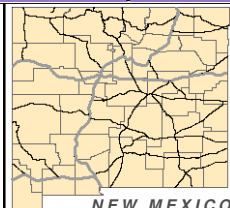
LEGEND Created: August 30, 2011

| | | |
|-----------|---------------|---------------|
| Precincts | Rivers | Interstate |
| Counties | Lakes / Ponds | US Highway |
| | | State Highway |

Research & Polling, Inc. distributes this map assuming no liability for any errors, omissions, or inaccuracies in the information provided regardless of the cause in reliance upon any maps.



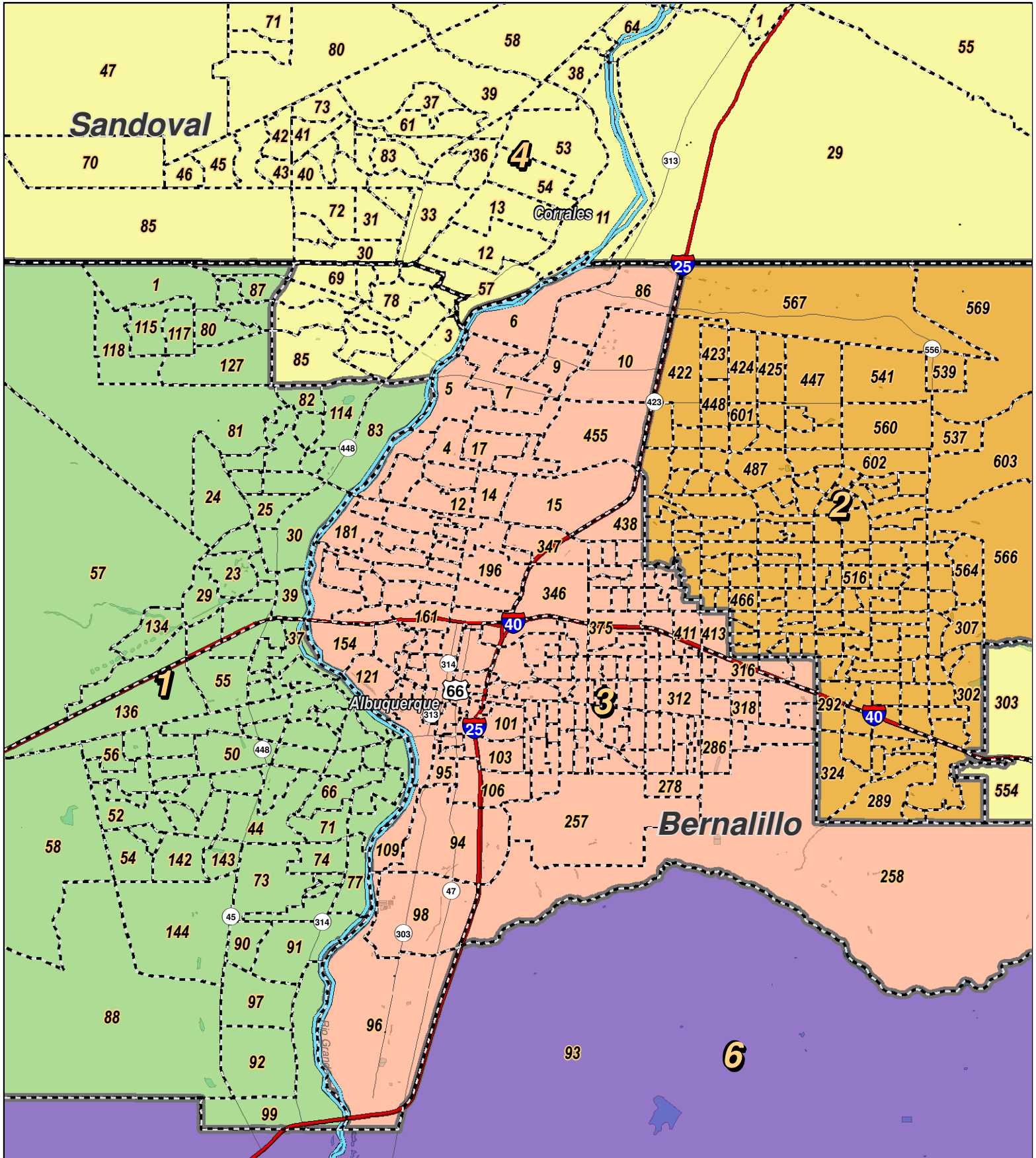
For the New Mexico
Legislative Council Service



LEGEND Created: August 30, 2011

| | | |
|-----------|---------------|---------------|
| Precincts | Rivers | Interstate |
| Counties | Lakes / Ponds | US Highway |
| | | State Highway |

Research & Polling, Inc. distributes this map assuming no liability for any errors, omissions, or inaccuracies in the information provided regardless of the cause in reliance upon any maps.



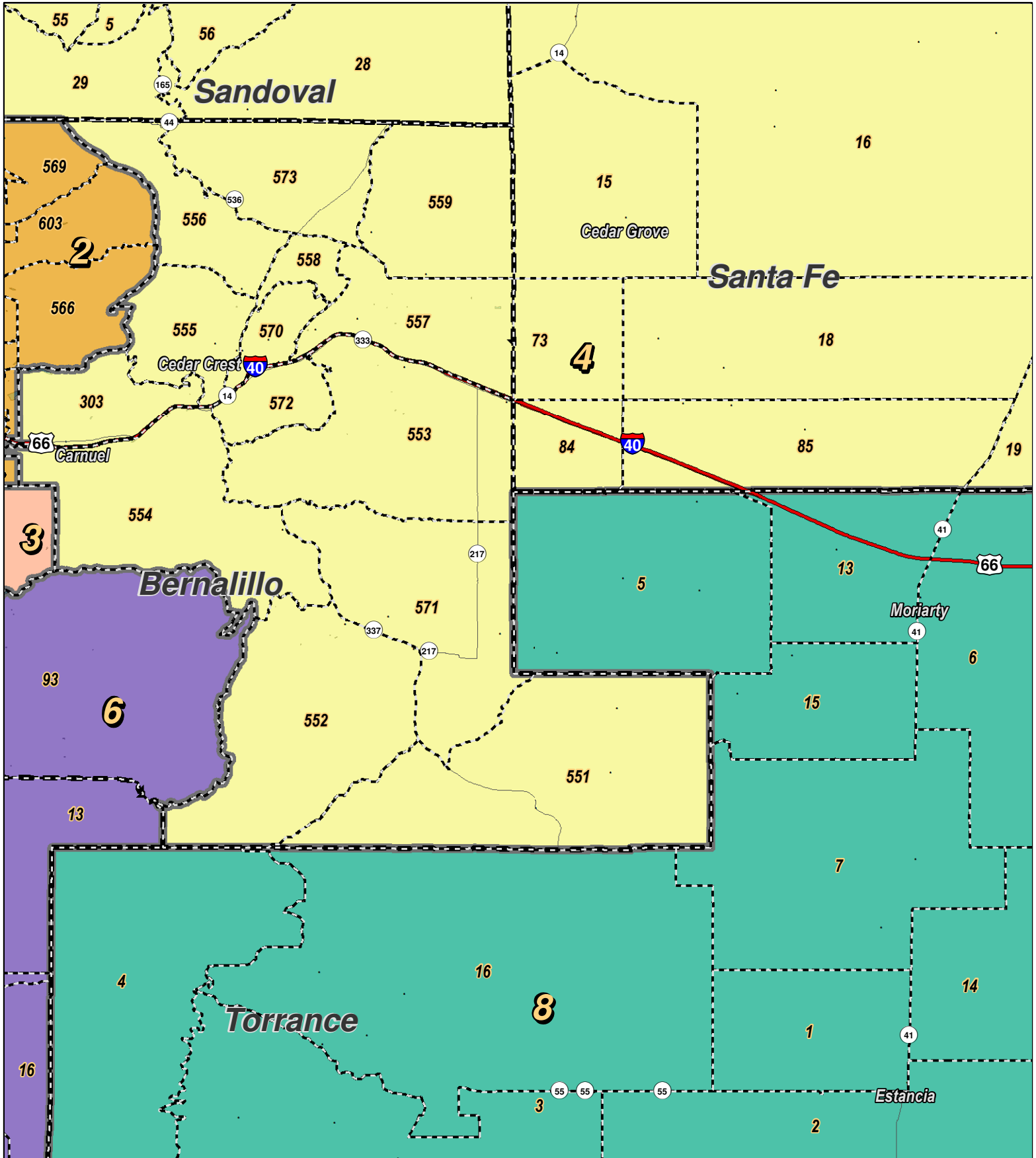
For the New Mexico
Legislative Council Service



LEGEND Created: August 30, 2011

| | | |
|-----------|---------------|---------------|
| Precincts | Rivers | Interstate |
| Counties | Lakes / Ponds | US Highway |
| | | State Highway |

Research & Polling, Inc. distributes this map assuming no liability for any errors, omissions, or inaccuracies in the information provided regardless of the cause in reliance upon any maps.



For the New Mexico Legislative Council Service



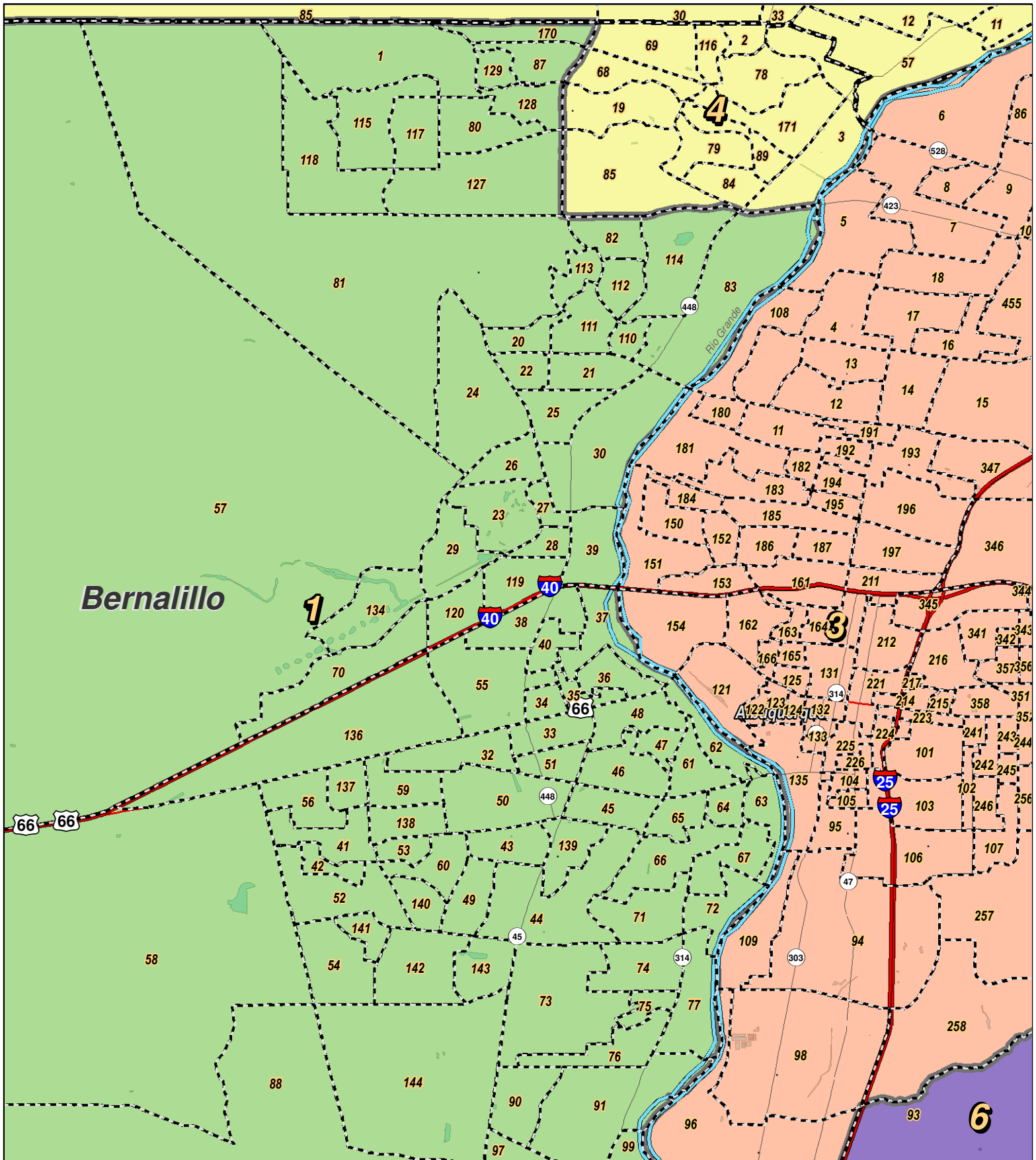
LEGEND Created: August 30, 2011

| | | |
|-----------|---------------|---------------|
| Precincts | Rivers | Interstate |
| Counties | Lakes / Ponds | US Highway |
| | | State Highway |

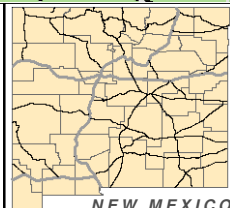
Research & Polling, Inc. distributes this map assuming no liability for any errors, omissions, or inaccuracies in the information provided regardless of the cause in reliance upon any maps.

NM PEC: Concept A

Albuquerque (West)



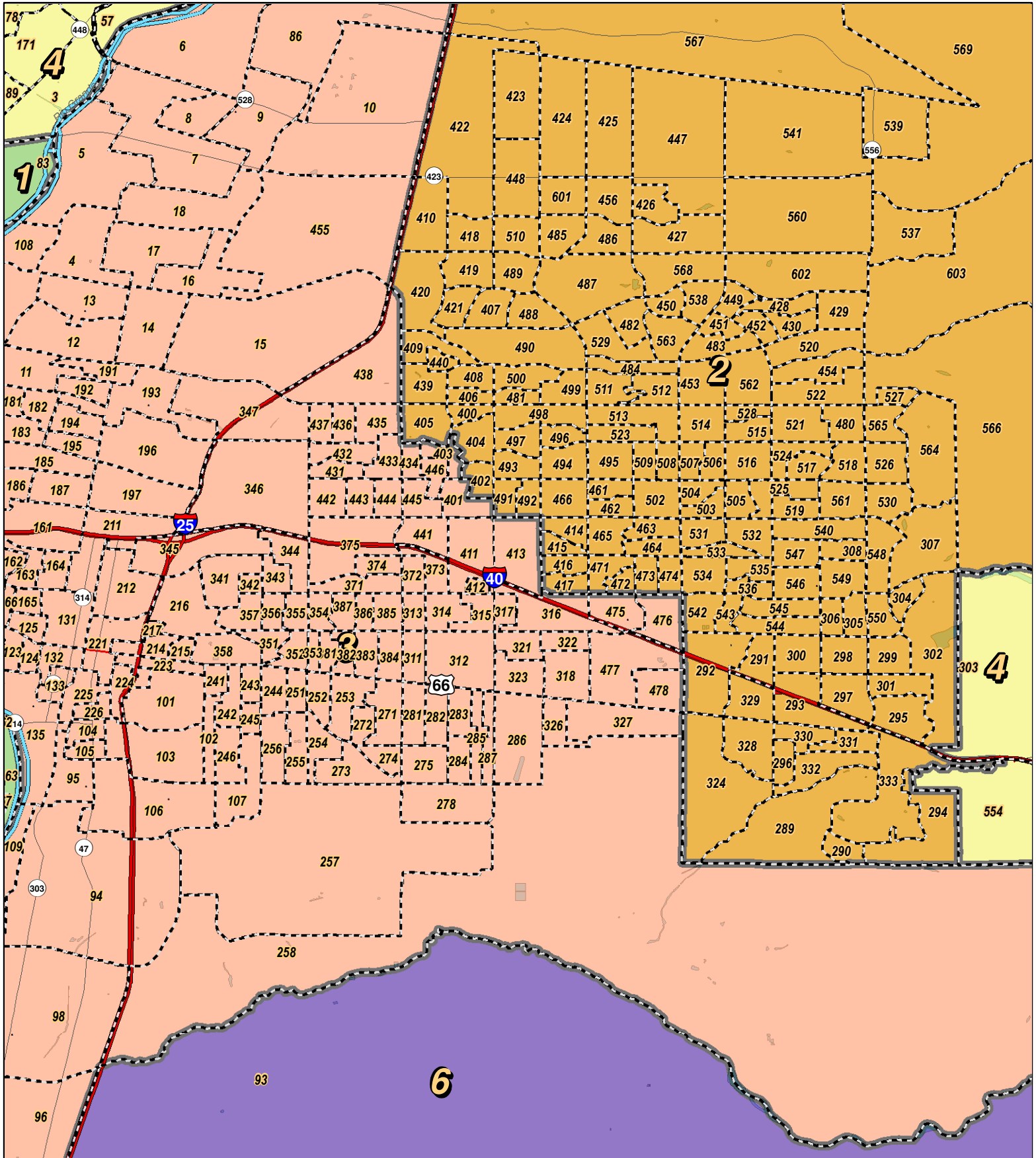
For the New Mexico
Legislative Council Service



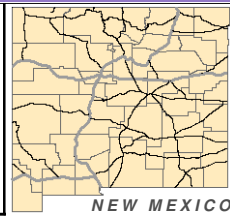
LEGEND Created: August 30, 2011

| | | |
|-----------|---------------|---------------|
| Precincts | Rivers | Interstate |
| Counties | Lakes / Ponds | US Highway |
| | | State Highway |

Research & Polling, Inc. distributes this map assuming no liability for any errors, omissions, or inaccuracies in the information provided regardless of the cause in reliance upon any maps.



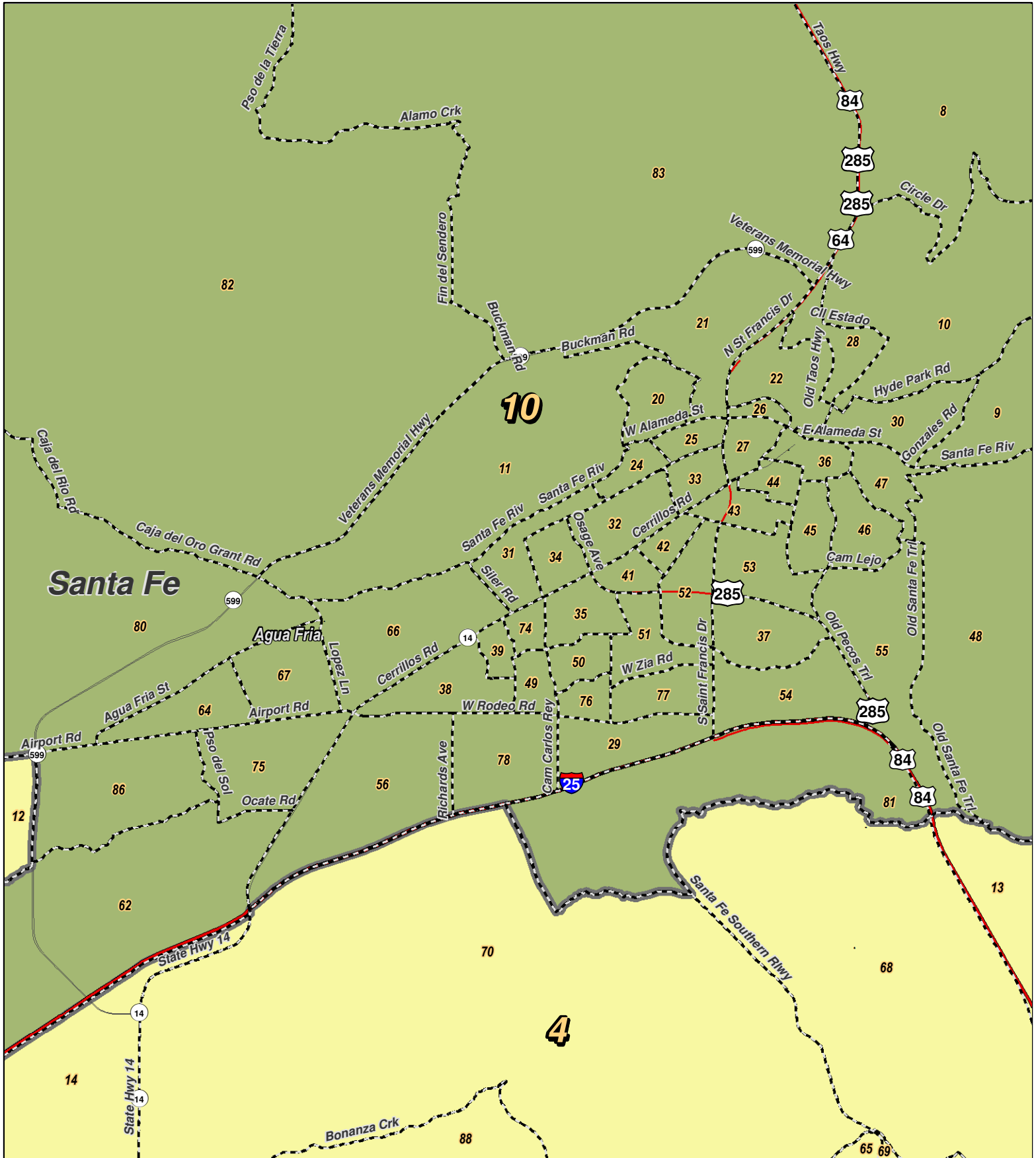
For the New Mexico
Legislative Council Service



LEGEND Created: August 30, 2011

| | | |
|-----------|---------------|---------------|
| Precincts | Rivers | Interstate |
| Counties | Lakes / Ponds | US Highway |
| | | State Highway |

Research & Polling, Inc. distributes this map assuming no liability for any errors, omissions, or inaccuracies in the information provided regardless of the cause in reliance upon any maps.



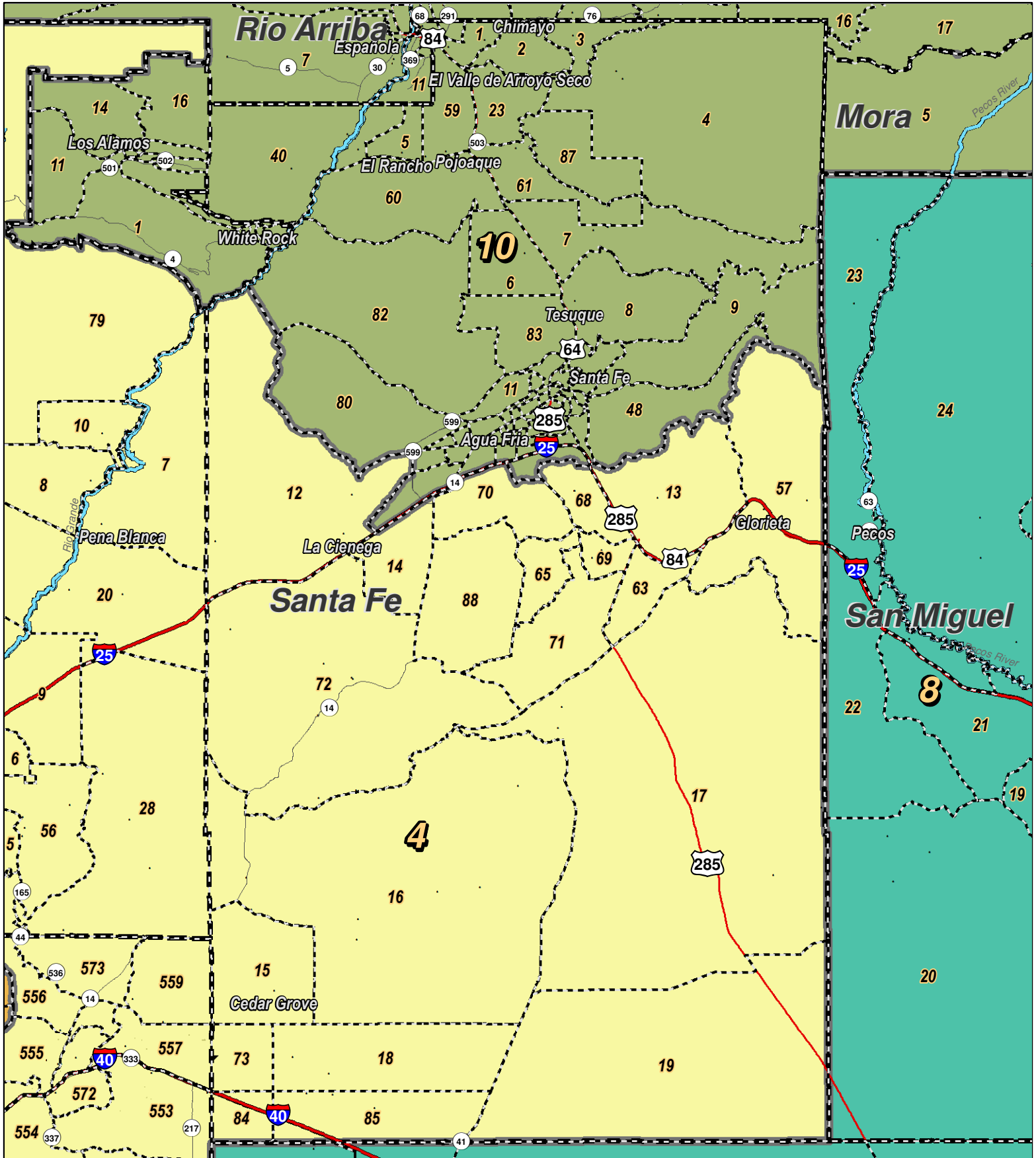
For the New Mexico
Legislative Council Service



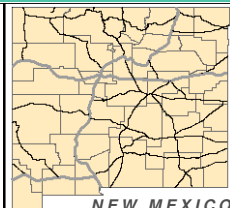
LEGEND Created: August 30, 2011

| | | |
|-----------|---------------|---------------|
| Precincts | Rivers | Interstate |
| Counties | Lakes / Ponds | US Highway |
| | | State Highway |

Research & Polling, Inc. distributes this map assuming no liability for any errors, omissions, or inaccuracies in the information provided regardless of the cause in reliance upon any maps.



For the New Mexico
Legislative Council Service



LEGEND Created: August 30, 2011

| | | |
|-----------|---------------|---------------|
| Precincts | Rivers | Interstate |
| Counties | Lakes / Ponds | US Highway |
| | | State Highway |

Research & Polling, Inc. distributes this map assuming no liability for any errors, omissions, or inaccuracies in the information provided regardless of the cause in reliance upon any maps.

| District | Pop | Deviation | Hispanic | Non-Hispanic Origin | | | | | Other Races |
|---------------|------------------|-----------------------|----------------------|----------------------|---------------------|--------------------|--------------------|--------------------|-------------|
| | | | | White | Native American | Black | Asian | | |
| 1 | 211,807 | 5,889 2.9% | 144,854 68.4% | 50,143 23.7% | 6,207 2.9% | 4,798 2.3% | 2,280 1.1% | 3,525 1.7% | |
| 18+ | 148,493 | | 95,927 64.6% | 40,490 27.3% | 4,597 3.1% | 3,690 2.5% | 1,792 1.2% | 1,997 1.3% | |
| 2 | 202,371 | -3,547 -1.7% | 57,192 28.3% | 121,294 59.9% | 6,448 3.2% | 5,061 2.5% | 7,742 3.8% | 4,634 2.3% | |
| 18+ | 160,405 | | 40,370 25.2% | 102,729 64.0% | 4,691 2.9% | 3,929 2.4% | 5,911 3.7% | 2,775 1.7% | |
| 3 | 196,371 | -9,547 -4.6% | 98,473 50.1% | 75,816 38.6% | 8,737 4.4% | 5,369 2.7% | 3,803 1.9% | 4,173 2.1% | |
| 18+ | 154,956 | | 70,936 45.8% | 67,013 43.2% | 6,609 4.3% | 4,340 2.8% | 3,255 2.1% | 2,803 1.8% | |
| 4 | 211,876 | 5,958 2.9% | 74,344 35.1% | 111,086 52.4% | 15,377 7.3% | 3,797 1.8% | 2,919 1.4% | 4,353 2.1% | |
| 18+ | 159,399 | | 50,018 31.4% | 91,162 57.2% | 10,658 6.7% | 2,842 1.8% | 2,257 1.4% | 2,462 1.5% | |
| 5 | 207,697 | 1,779 0.9% | 34,682 16.7% | 62,854 30.3% | 104,135 50.1% | 951 0.5% | 994 0.5% | 4,081 2.0% | |
| 18+ | 145,591 | | 21,613 14.8% | 49,781 34.2% | 70,767 48.6% | 714 0.5% | 794 0.5% | 1,922 1.3% | |
| 6 | 200,908 | -5,010 -2.4% | 100,080 49.8% | 76,774 38.2% | 18,830 9.4% | 1,660 0.8% | 958 0.5% | 2,606 1.3% | |
| 18+ | 151,502 | | 69,146 45.6% | 65,324 43.1% | 13,181 8.7% | 1,330 0.9% | 788 0.5% | 1,733 1.1% | |
| 7 | 209,233 | 3,315 1.6% | 137,514 65.7% | 62,992 30.1% | 1,521 0.7% | 2,825 1.4% | 2,029 1.0% | 2,352 1.1% | |
| 18+ | 153,375 | | 92,699 60.4% | 53,922 35.2% | 1,209 0.8% | 2,234 1.5% | 1,703 1.1% | 1,608 1.0% | |
| 8 | 202,424 | -3,494 -1.7% | 95,766 47.3% | 93,024 46.0% | 5,157 2.5% | 3,780 1.9% | 1,450 0.7% | 3,247 1.6% | |
| 18+ | 152,307 | | 65,016 42.7% | 77,572 50.9% | 3,599 2.4% | 2,963 1.9% | 1,156 0.8% | 2,001 1.3% | |
| 9 | 201,063 | -4,855 -2.4% | 89,762 44.6% | 99,310 49.4% | 1,497 0.7% | 6,216 3.1% | 1,462 0.7% | 2,816 1.4% | |
| 18+ | 146,023 | | 57,889 39.6% | 79,593 54.5% | 1,175 0.8% | 4,571 3.1% | 1,203 0.8% | 1,592 1.1% | |
| 10 | 215,429 | 9,511 4.6% | 120,736 56.0% | 80,517 37.4% | 7,459 3.5% | 1,005 0.5% | 2,668 1.2% | 3,044 1.4% | |
| 18+ | 168,456 | | 87,712 52.1% | 70,262 41.7% | 5,476 3.3% | 840 0.5% | 2,097 1.2% | 2,069 1.2% | |
| Totals | 2,059,179 | Ideal: 205,918 | 953,403 46.3% | 833,810 40.5% | 175,368 8.5% | 35,462 1.7% | 26,305 1.3% | 34,831 1.4% | |
| 18+ | 1,540,507 | | 651,326 42.3% | 697,848 45.3% | 121,962 7.9% | 27,453 1.8% | 20,956 1.4% | 20,962 1.2% | |

District Profile

| District | Total Population | Deviation | | Adult Hispanic | Adult Non-Hispanic | | | Performance Measure | | Registered Voters | | | | |
|-------------------|------------------|-----------------------|-------|----------------|--------------------|-----------------|-------|---------------------|-------|-------------------|-------|-------|-------|---------|
| | | | | | White | Native American | Black | Dem | Rep | Total | % Dem | % Rep | % DTS | % Other |
| | | | | | | | | | | | | | | |
| 1 | 211,807 | 5,889 | 2.9% | 64.6% | 27.3% | 3.1% | 2.5% | 58.0% | 42.0% | 100,097 | 51.8% | 27.5% | 17.6% | 3.1% |
| 2 | 202,371 | -3,547 | -1.7% | 25.2% | 64.0% | 2.9% | 2.4% | 44.0% | 56.0% | 140,746 | 39.0% | 42.4% | 15.5% | 3.2% |
| 3 | 196,371 | -9,547 | -4.6% | 45.8% | 43.2% | 4.3% | 2.8% | 67.3% | 32.7% | 123,018 | 55.3% | 22.1% | 18.0% | 4.5% |
| 4 | 211,876 | 5,958 | 2.9% | 31.4% | 57.2% | 6.7% | 1.8% | 50.2% | 49.8% | 130,447 | 44.5% | 36.2% | 15.6% | 3.6% |
| 5 | 207,697 | 1,779 | 0.9% | 14.8% | 34.2% | 48.6% | 0.5% | 49.4% | 50.6% | 105,390 | 47.1% | 34.2% | 16.5% | 2.2% |
| 6 | 200,908 | -5,010 | -2.4% | 45.6% | 43.1% | 8.7% | 0.9% | 52.6% | 47.4% | 111,720 | 53.1% | 30.0% | 14.3% | 2.6% |
| 7 | 209,233 | 3,315 | 1.6% | 60.4% | 35.2% | 0.8% | 1.5% | 54.7% | 45.3% | 101,203 | 49.1% | 28.3% | 19.2% | 3.3% |
| 8 | 202,424 | -3,494 | -1.7% | 42.7% | 50.9% | 2.4% | 1.9% | 44.0% | 56.0% | 112,287 | 43.5% | 39.8% | 14.3% | 2.4% |
| 9 | 201,063 | -4,855 | -2.4% | 39.6% | 54.5% | 0.8% | 3.1% | 34.7% | 65.3% | 94,676 | 40.2% | 44.4% | 14.5% | 0.9% |
| 10 | 215,429 | 9,511 | 4.6% | 52.1% | 41.7% | 3.3% | 0.5% | 70.1% | 29.9% | 140,604 | 66.6% | 16.8% | 14.2% | 2.3% |
| New Mexico | 2,059,179 | Ideal: 205,918 | | 42.3% | 45.3% | 7.9% | 1.8% | 53.0% | 47.0% | 1,160,188 | 49.3% | 31.9% | 15.9% | 2.9% |