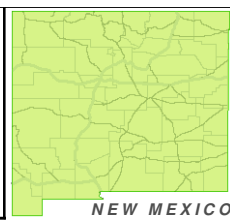


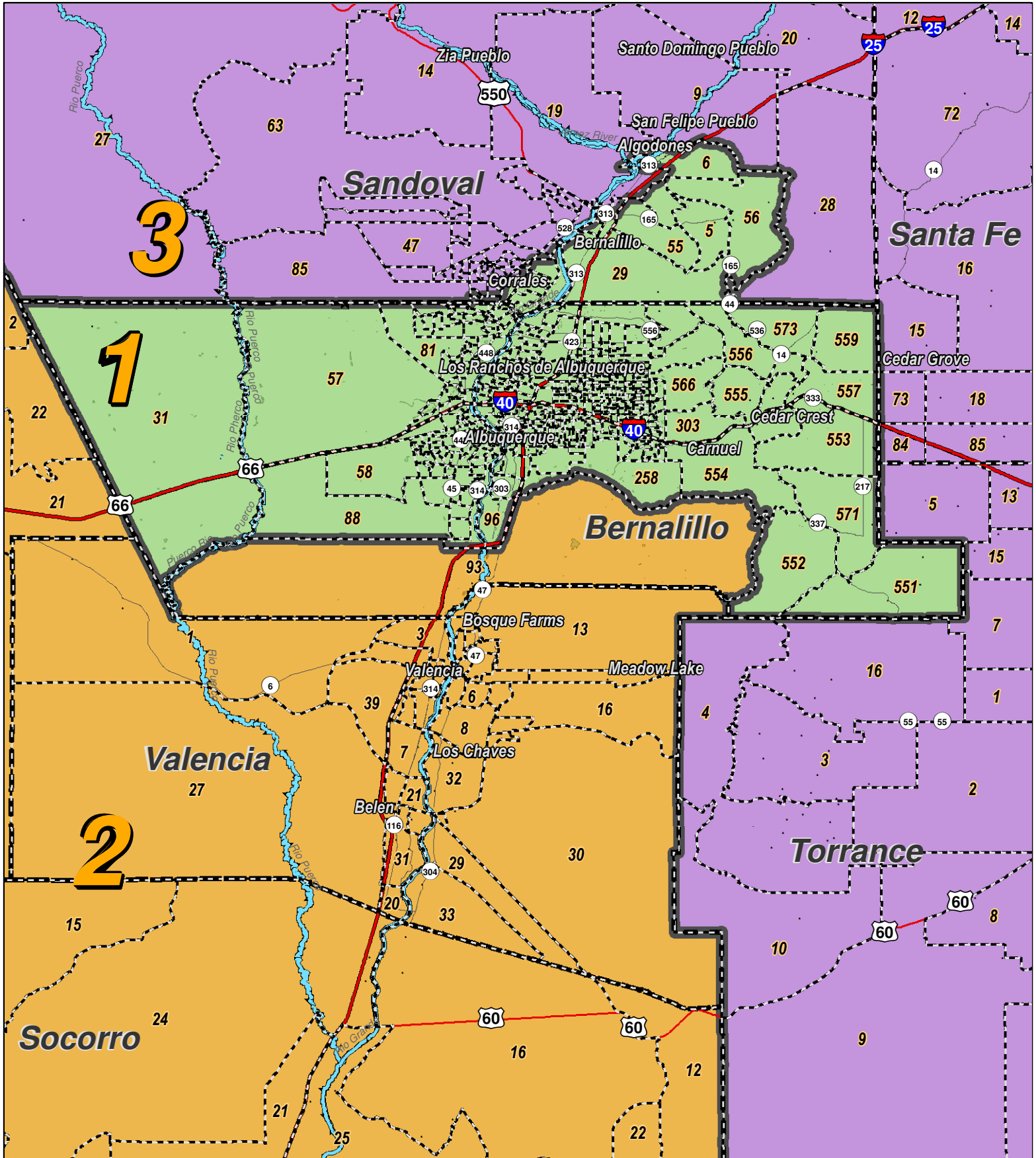
For the New Mexico Legislative Council Service



LEGEND Created: July 22, 2011

Precincts	Rivers	Interstate
Counties	Lakes / Ponds	US Highway
		State Highway

Research & Polling, Inc. distributes this map assuming no liability for any errors, omissions, or inaccuracies in the information provided regardless of the cause in reliance upon any maps.



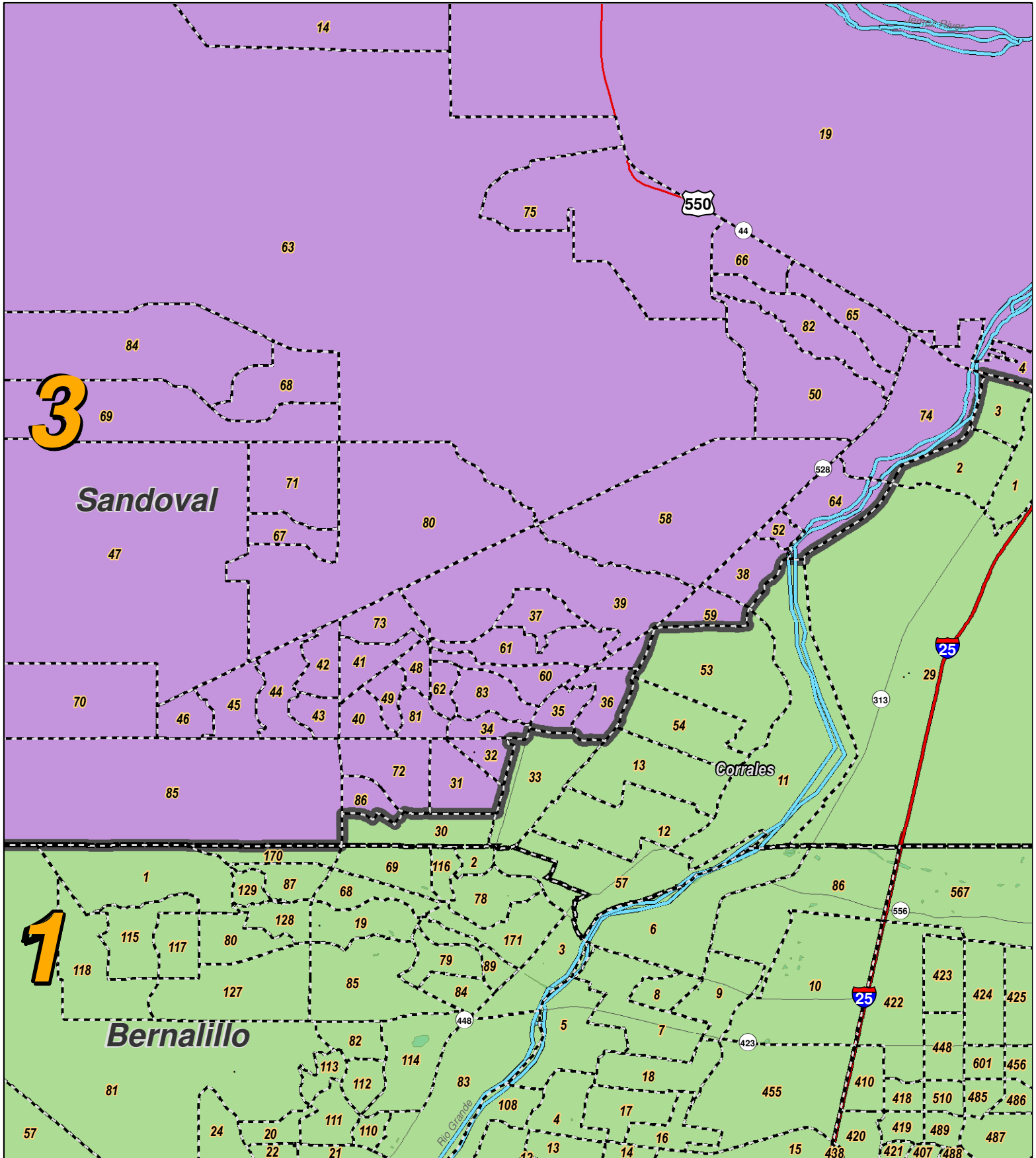
For the New Mexico
Legislative Council Service



LEGEND Created: July 22, 2011

Precincts	Rivers	Interstate
Counties	Lakes / Ponds	US Highway
		State Highway

Research & Polling, Inc. distributes this map assuming no liability for any errors, omissions, or inaccuracies in the information provided regardless of the cause in reliance upon any maps.



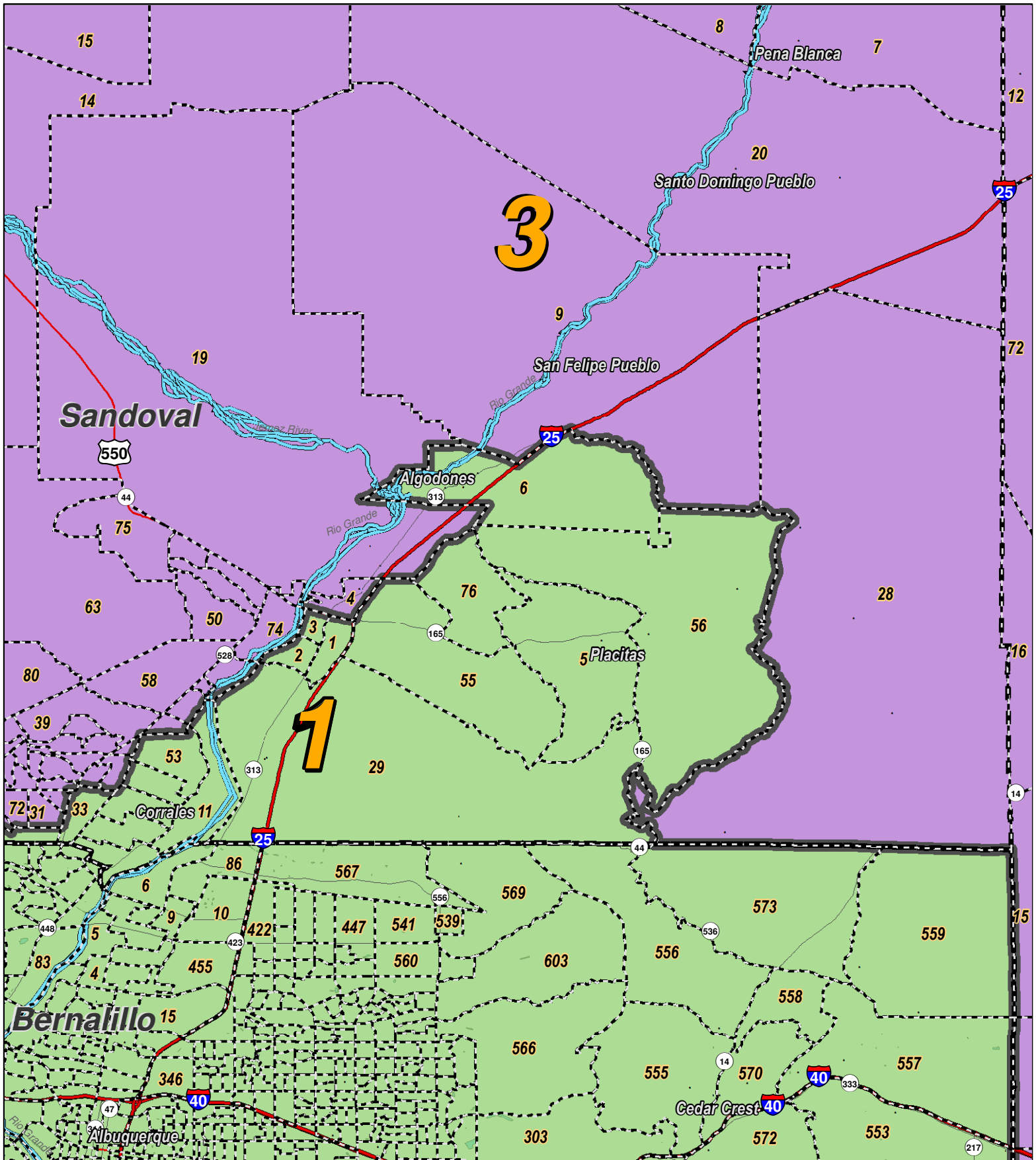
For the New Mexico
Legislative Council Service

NEW MEXICO

LEGEND Created: July 22, 2011

Precincts	Rivers	Interstate
Counties	Lakes / Ponds	US Highway
		State Highway

Research & Polling, Inc. distributes this map assuming no liability for any errors, omissions, or inaccuracies in the information provided regardless of the cause in reliance upon any maps.



RESEARCH & POLLING INC.

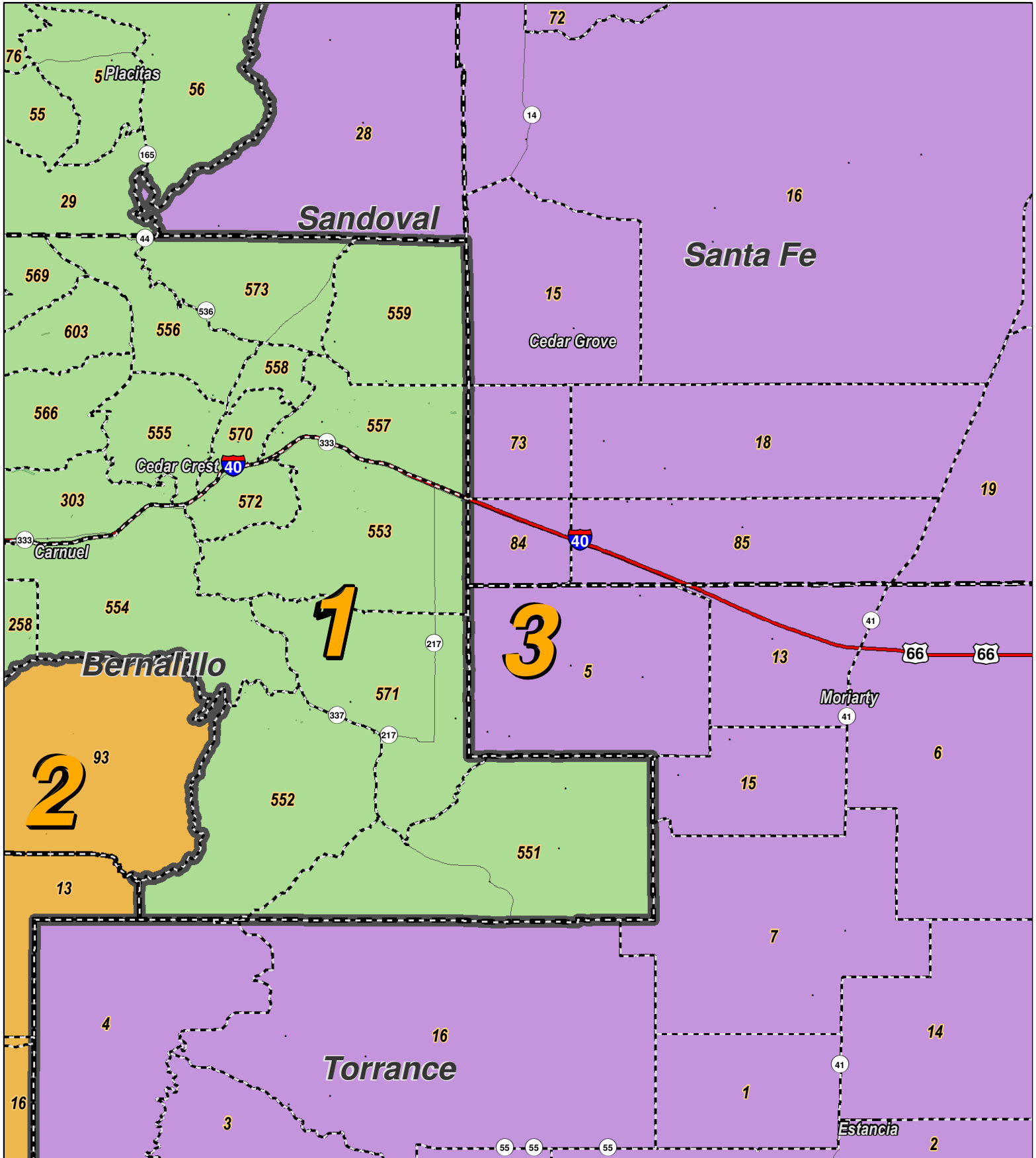
For the New Mexico Legislative Council Service



LEGEND Created: July 22, 2011

Precincts	Rivers	Interstate
Counties	Lakes / Ponds	US Highway
		State Highway

Research & Polling, Inc. distributes this map assuming no liability for any errors, omissions, or inaccuracies in the information provided regardless of the cause in reliance upon any maps.



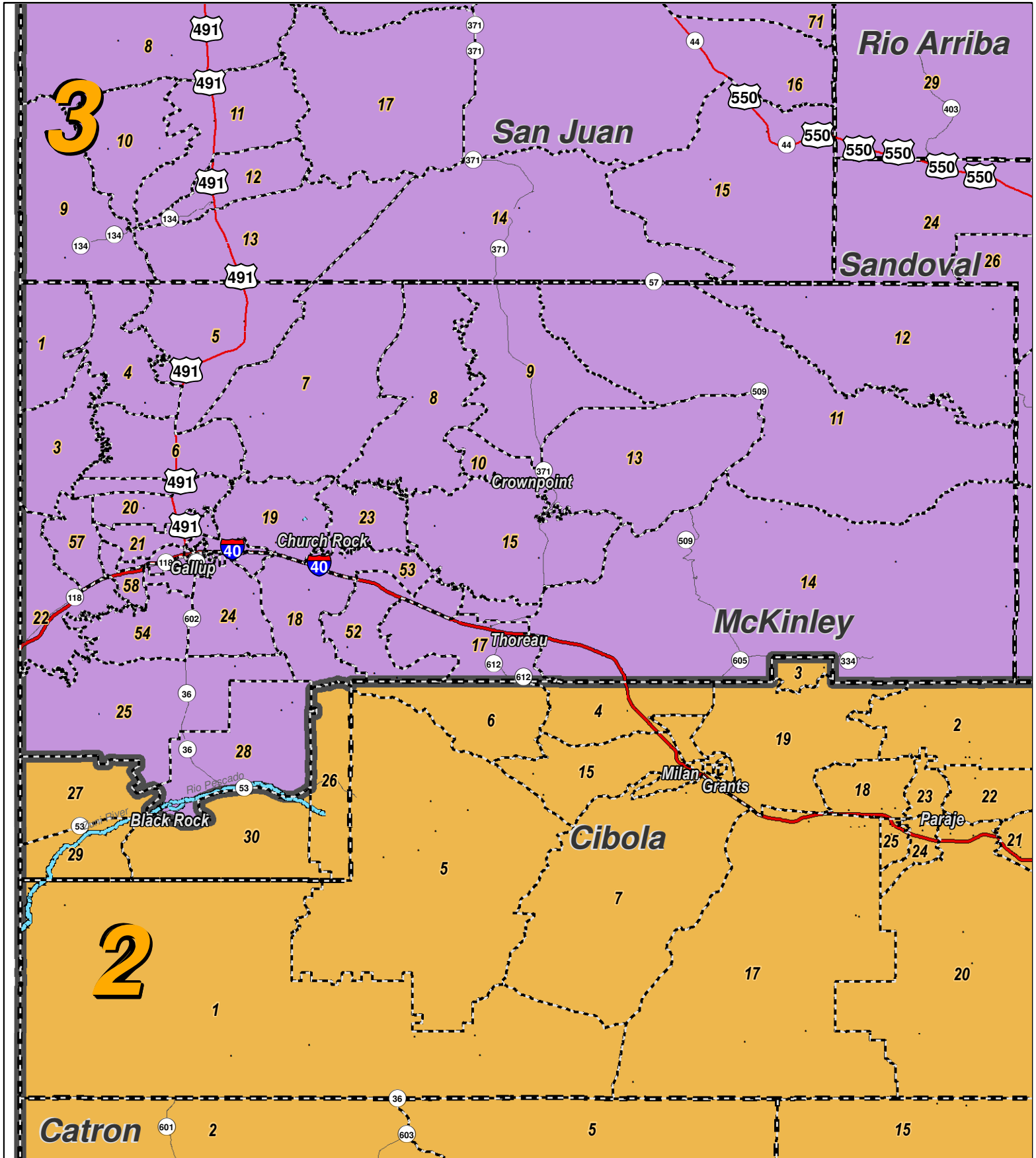
For the New Mexico
Legislative Council Service



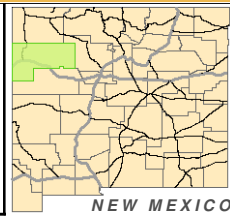
LEGEND Created: July 22, 2011

Precincts	Rivers	Interstate
Counties	Lakes / Ponds	US Highway
		State Highway

Research & Polling, Inc. distributes this map assuming no liability for any errors, omissions, or inaccuracies in the information provided regardless of the cause in reliance upon any maps.



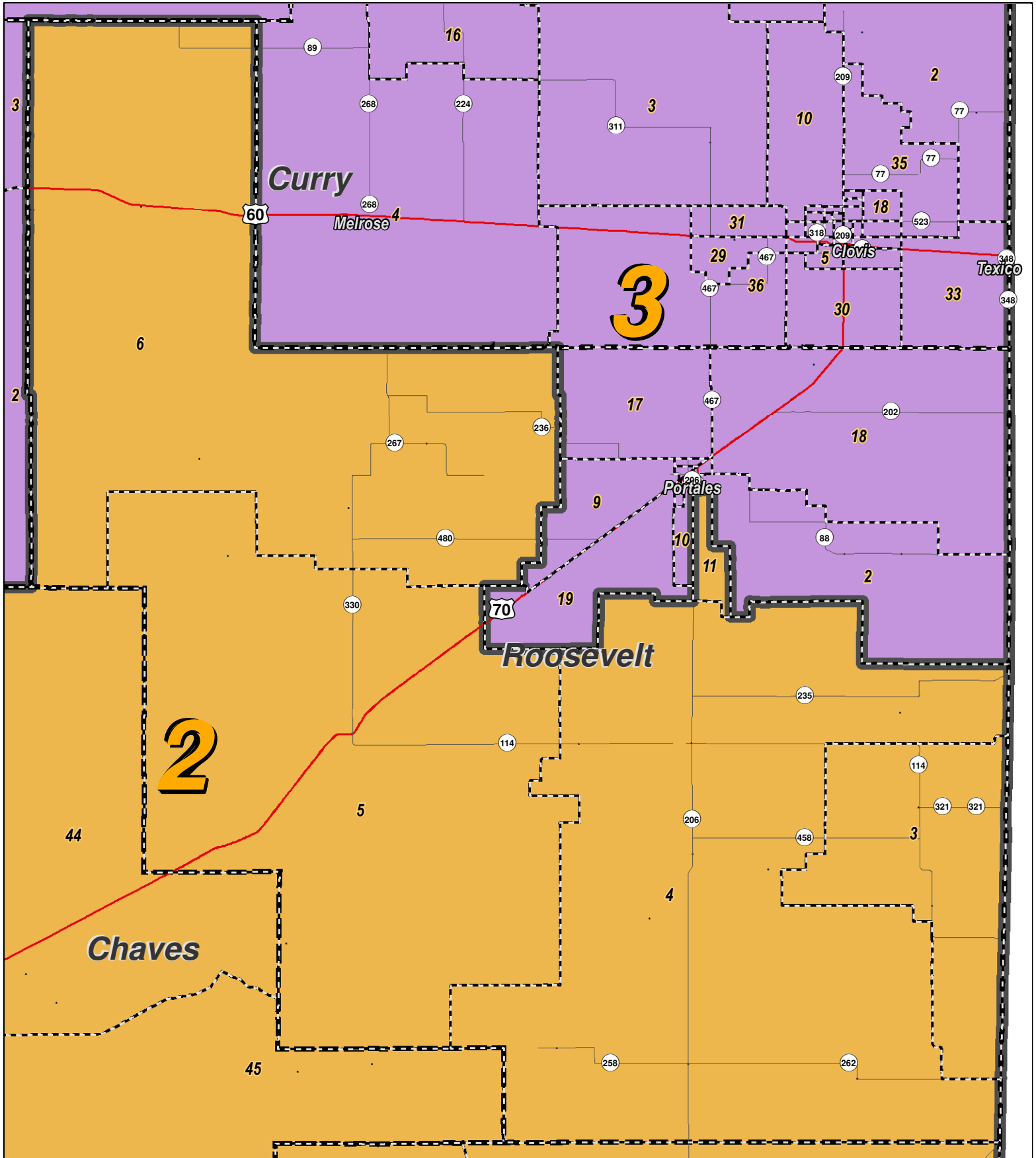
For the New Mexico
Legislative Council Service



LEGEND Created: July 22, 2011

Precincts	Rivers	Interstate
Counties	Lakes / Ponds	US Highway
		State Highway

Research & Polling, Inc. distributes this map assuming no liability for any errors, omissions, or inaccuracies in the information provided regardless of the cause in reliance upon any maps.



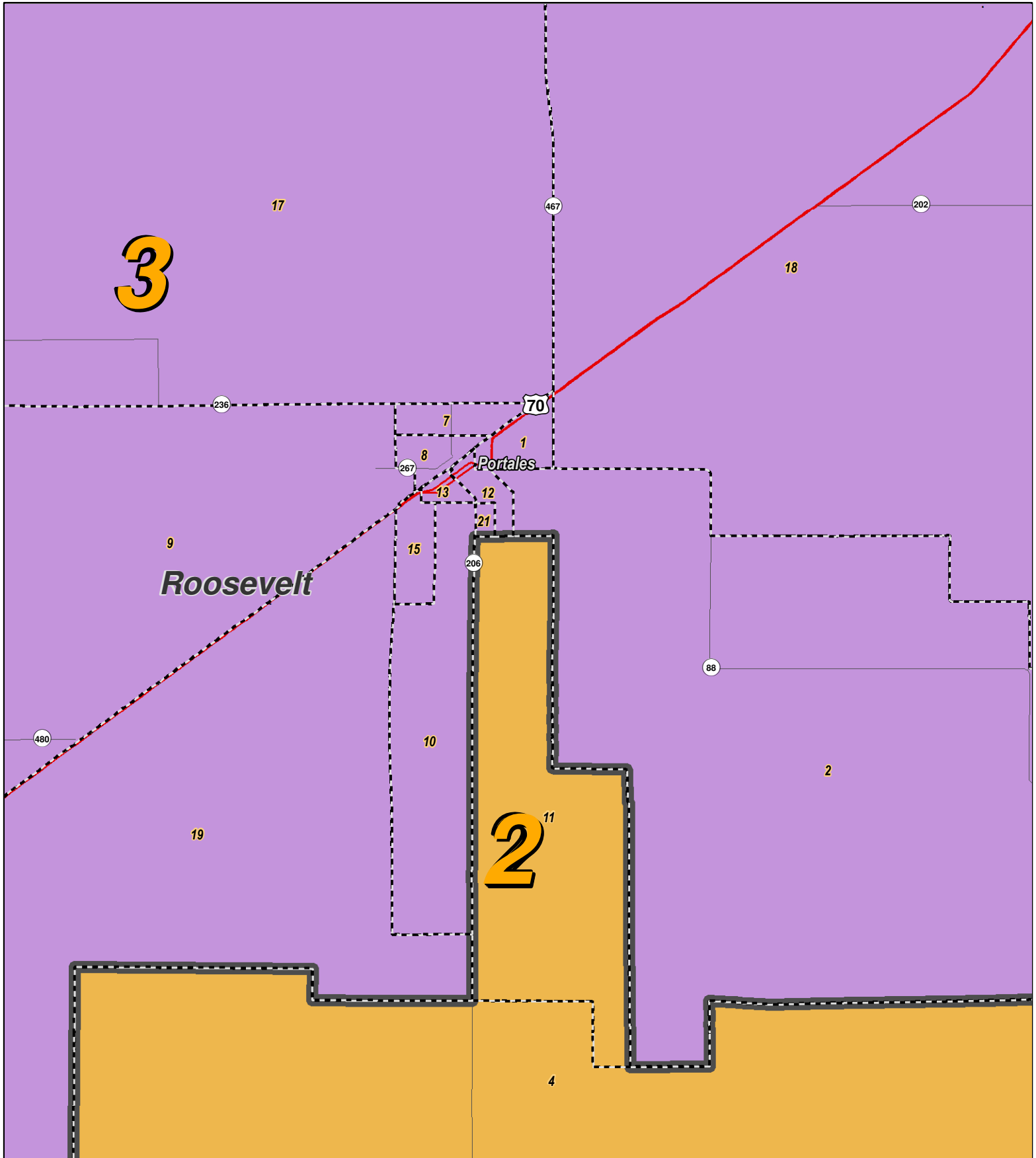
For the New Mexico
Legislative Council Service



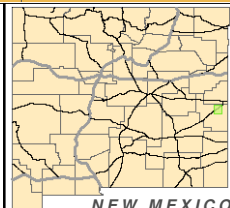
LEGEND Created: July 22, 2011

Precincts	Rivers	Interstate
Counties	Lakes / Ponds	US Highway
		State Highway

Research & Polling, Inc. distributes this map assuming no liability for any errors, omissions, or inaccuracies in the information provided regardless of the cause in reliance upon any maps.



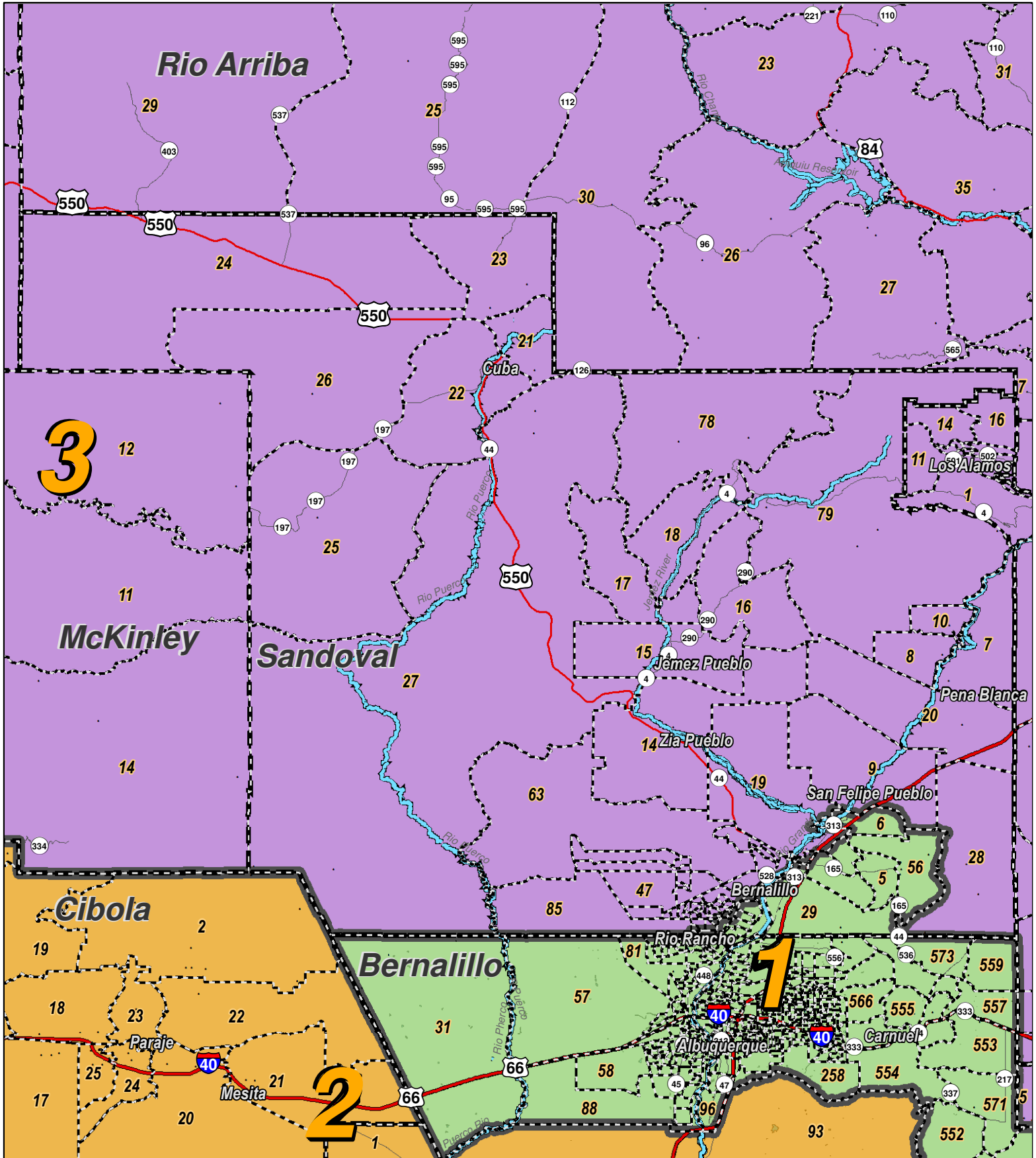
For the New Mexico
Legislative Council Service



LEGEND Created: July 22, 2011

Precincts	Rivers	Interstate
Counties	Lakes / Ponds	US Highway
		State Highway

Research & Polling, Inc. distributes this map assuming no liability for any errors, omissions, or inaccuracies in the information provided regardless of the cause in reliance upon any maps.



For the New Mexico
Legislative Council Service

N

NEW MEXICO

LEGEND

Created: July 22, 2011

<ul style="list-style-type: none"> Precincts Counties 	<ul style="list-style-type: none"> Rivers Lakes / Ponds 	<ul style="list-style-type: none"> Interstate US Highway State Highway
---------------------------------------------------------------------------------	-----------------------------------------------------------------------------------	------------------------------------------------------------------------------------------------------------

Research & Polling, Inc. distributes this map assuming no liability for any errors, omissions, or inaccuracies in the information provided regardless of the cause in reliance upon any maps.

District	Pop	Deviation	Hispanic	Non-Hispanic Origin				
				White	Native American	Black	Asian	Other Races
1	686,407	14 0.0%	327,602 47.7%	288,450 42.0%	25,185 3.7%	16,531 2.4%	14,884 2.2%	13,755 2.0%
18+	522,742		226,081 43.2%	244,960 46.9%	18,541 3.5%	12,950 2.5%	11,785 2.3%	8,425 1.6%
2	686,421	28 0.0%	357,454 52.1%	273,920 39.9%	30,670 4.5%	10,682 1.6%	4,792 0.7%	8,903 1.3%
18+	507,794		239,070 47.1%	229,099 45.1%	21,789 4.3%	8,260 1.6%	3,928 0.8%	5,648 1.1%
3	686,351	-42 -0.0%	268,347 39.1%	271,440 39.5%	119,513 17.4%	8,249 1.2%	6,629 1.0%	12,173 1.8%
18+	509,971		186,175 36.5%	223,789 43.9%	81,632 16.0%	6,243 1.2%	5,243 1.0%	6,889 1.4%
Totals	2,059,179	Ideal: 686,393	953,403 46.3%	833,810 40.5%	175,368 8.5%	35,462 1.7%	26,305 1.3%	34,831 1.8%
18+	1,540,507		651,326 42.3%	697,848 45.3%	121,962 7.9%	27,453 1.8%	20,956 1.4%	20,962 1.4%

District Profile

District	Total Population	Deviation		Adult Hispanic	Adult Non-Hispanic			Performance Measure		Registered Voters				
					White	Native American	Black	Dem	Rep	Total	% Dem	% Rep	% DTS	% Other
1	686,407	14	0.0%	43.2%	46.9%	3.5%	2.5%	54.1%	45.9%	414,117	47.4%	32.2%	16.8%	3.6%
2	686,421	28	0.0%	47.1%	45.1%	4.3%	1.6%	46.5%	53.5%	347,839	45.6%	35.8%	16.2%	2.4%
3	686,351	-42	-0.0%	36.5%	43.9%	16.0%	1.2%	57.2%	42.8%	398,232	54.5%	28.2%	14.8%	2.5%
New Mexico	2,059,179	Ideal: 686,393		42.3%	45.3%	7.9%	1.8%	53.0%	47.0%	1,160,188	49.3%	31.9%	15.9%	2.9%

NM Congress: CD_187293.1

District Definitions by County and Precinct

A new Section 1-15-16.1 NMSA 1978 is enacted to read:

"[NEW MATERIAL] UNITED STATES REPRESENTATIVE--COMPOSITION OF DISTRICTS.--

Congressional district one is composed of Bernalillo county precincts 1 through 92, 94 through 99, 101 through 125, 127 through 129, 131 through 144, 150 through 154, 161 through 166, 170, 171, 180 through 187, 191 through 197, 211, 212, 214 through 217, 221, 223 through 226, 241 through 246, 251 through 258, 271 through 275, 278, 281 through 287, 289 through 308, 311 through 318, 321 through 324, 326 through 333, 341 through 347, 351 through 358, 371 through 375, 381 through 387, 400 through 456, 461 through 466, 471 through 478, 480 through 500, 502 through 573 and 601 through 603; and Sandoval county precincts 1 through 3, 5, 6, 11 through 13, 29, 30, 33, 53 through 57 and 76.

Congressional district two is composed of Bernalillo county precinct 93; Catron county; Chaves county; Cibola county; Dona Ana county; Eddy county; Grant county; Hidalgo county; Lea county; Lincoln county; Luna county; McKinley county precincts 26, 27, 29 and 30; Otero county; Roosevelt county precincts 3 through 6 and 11; Sierra county; Socorro county; and Valencia county.

Congressional district three is composed of Colfax county; Curry county; De Baca county; Guadalupe county; Harding county; Los Alamos county; McKinley county precincts 1 through 25, 28, 31 through 50 and 52 through 59; Mora county; Quay county; Rio Arriba county; Roosevelt county precincts 1, 2, 7 through 10, 12, 13, 15, 17 through 19 and 21; San Juan county; San Miguel county; Sandoval county precincts 4, 7 through 10, 14 through 28, 31, 32, 34 through 52, 58 through 75 and 78 through 86; Santa Fe county; Taos county; Torrance county; and Union county."