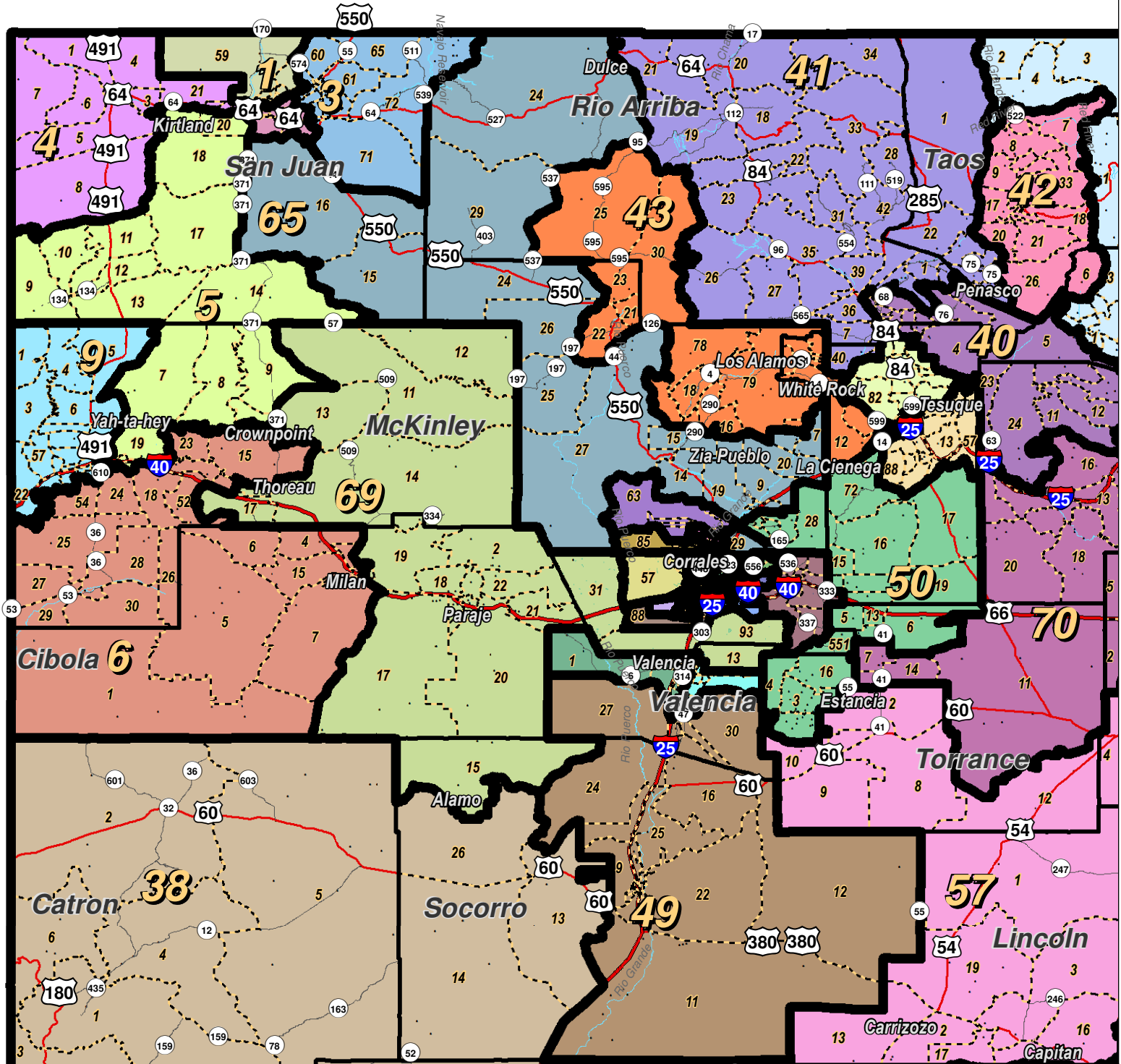


LEGEND Created: September 05, 2011

- Counties
- Interstate Highway
- Rivers
- US Highway

Research & Polling, Inc. distributes this map assuming no liability for any errors, omissions, or inaccuracies in the information provided regardless of the cause in reliance upon any maps.



0 10 20 30 40 Miles

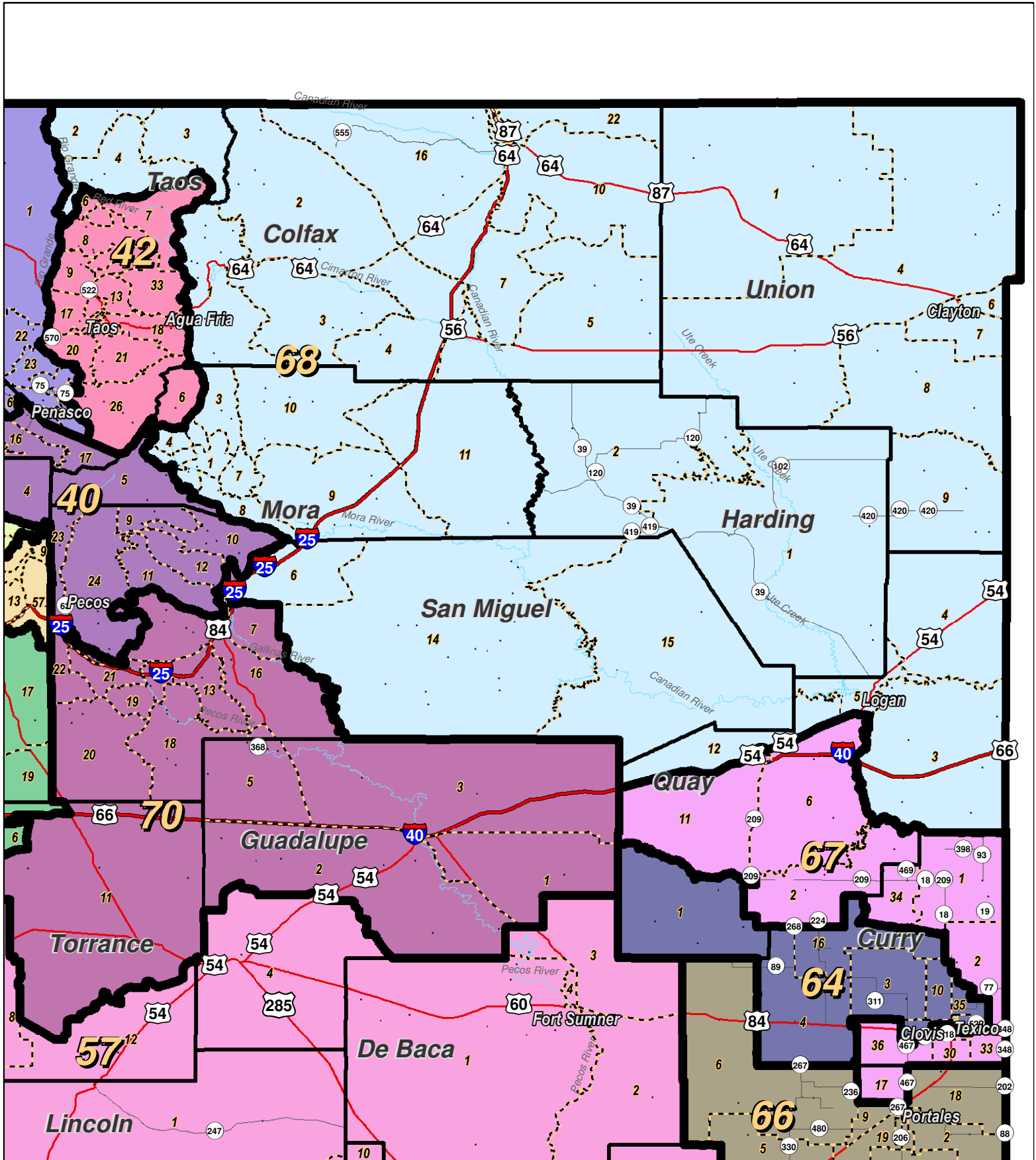
For the New Mexico Legislative Council Service



LEGEND Created: September 05, 2011

Precincts	Rivers	Interstate
Counties	Lakes / Ponds	US Highway
		State Highway

Research & Polling, Inc. distributes this map assuming no liability for any errors, omissions, or inaccuracies in the information provided regardless of the cause in reliance upon any maps.



0 10 20 30 40 Miles

RESEARCH & POLLING INC.

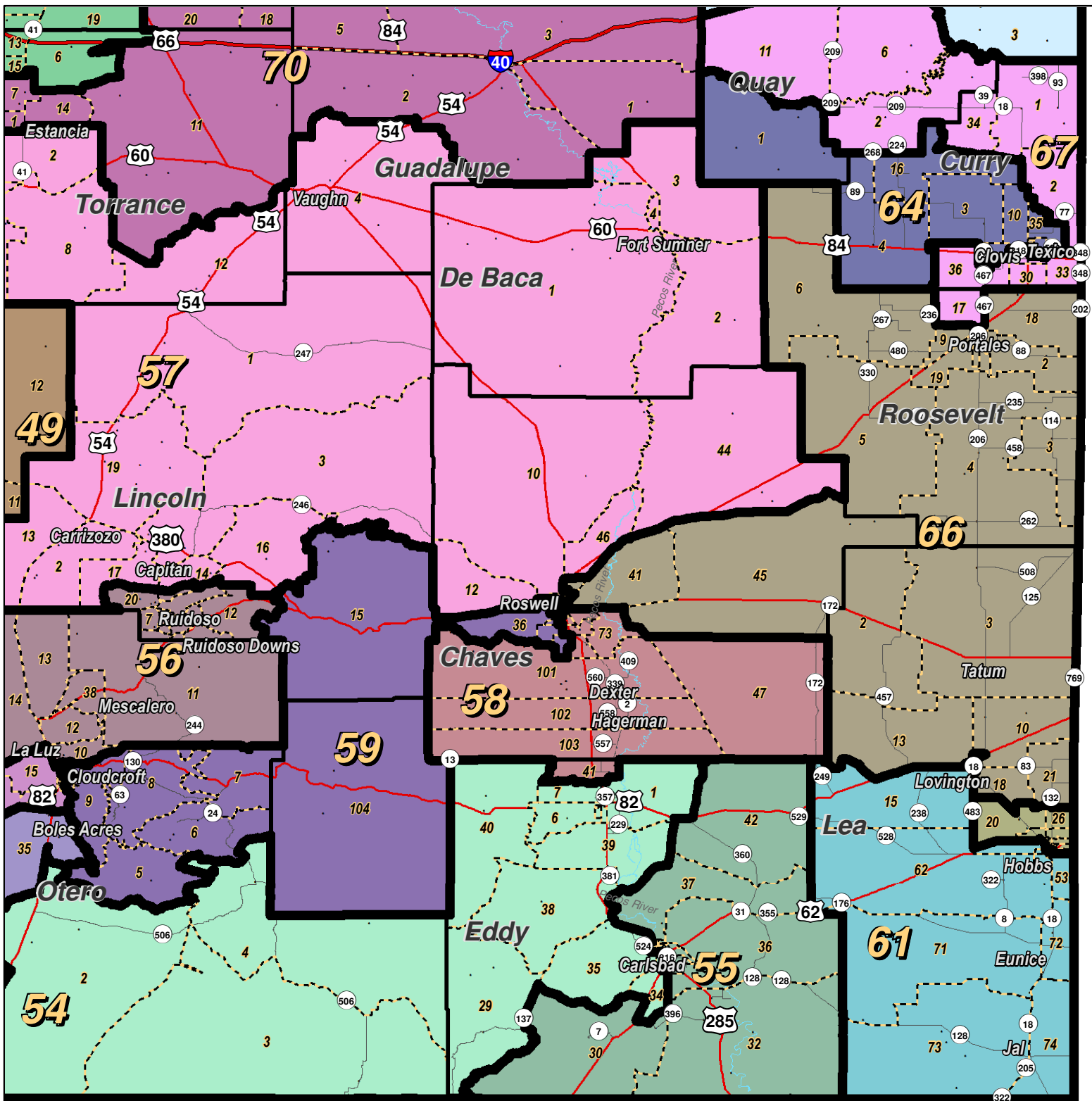
For the New Mexico Legislative Council Service



LEGEND Created: September 05, 2011

- Precincts
- Counties
- Rivers
- Lakes / Ponds
- Interstate
- US Highway
- State Highway

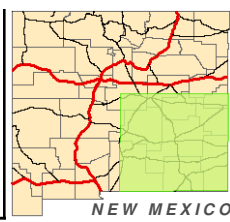
Research & Polling, Inc. distributes this map assuming no liability for any errors, omissions, or inaccuracies in the information provided regardless of the cause in reliance upon any maps.



0 10 20 30 40 Miles

RESEARCH & POLLING INC.

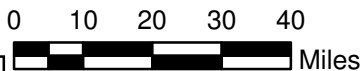
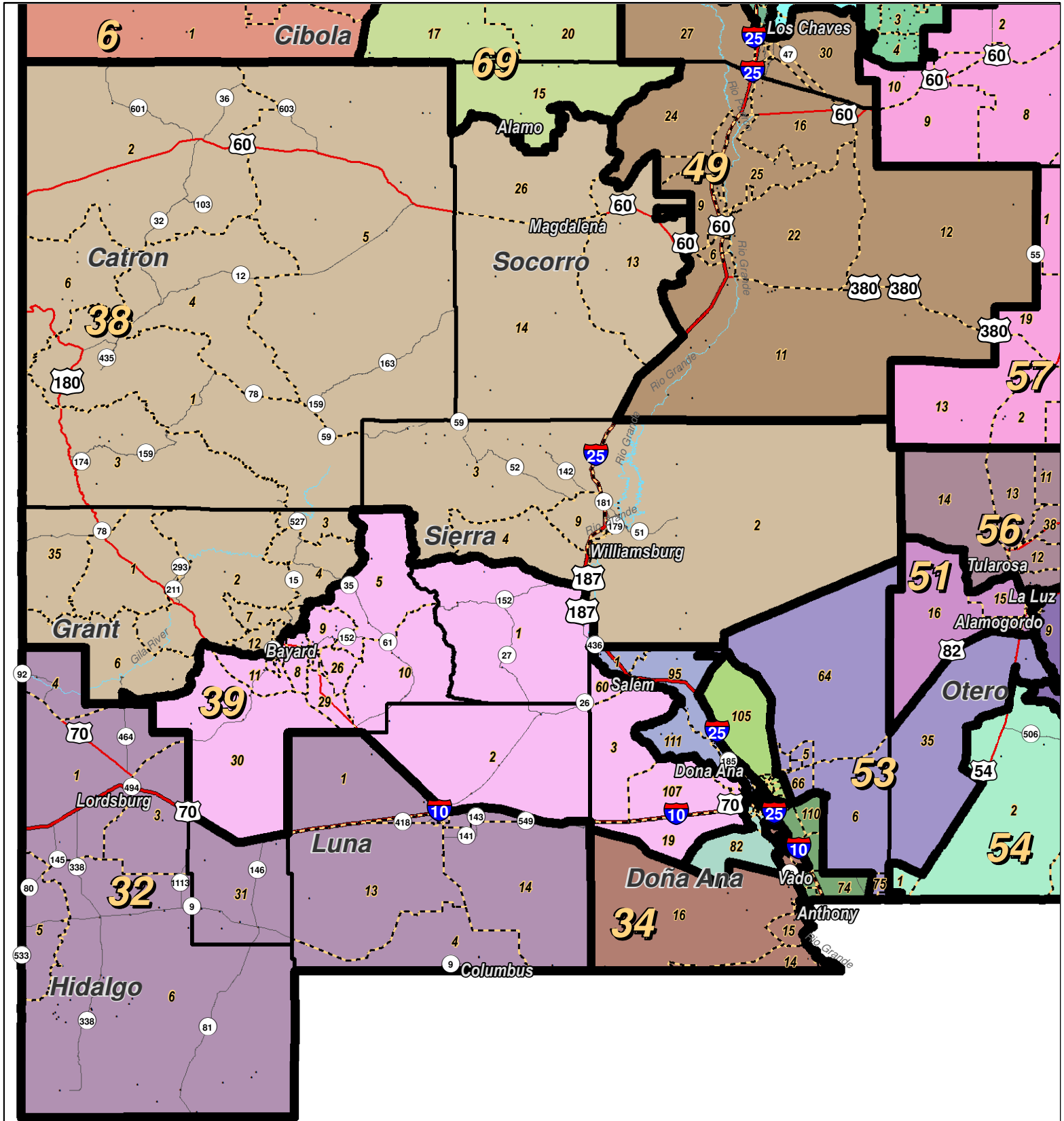
For the New Mexico Legislative Council Service



LEGEND Created: September 05, 2011

- Precincts
- Counties
- Rivers
- Lakes / Ponds
- Interstate
- US Highway
- State Highway

Research & Polling, Inc. distributes this map assuming no liability for any errors, omissions, or inaccuracies in the information provided regardless of the cause in reliance upon any maps.



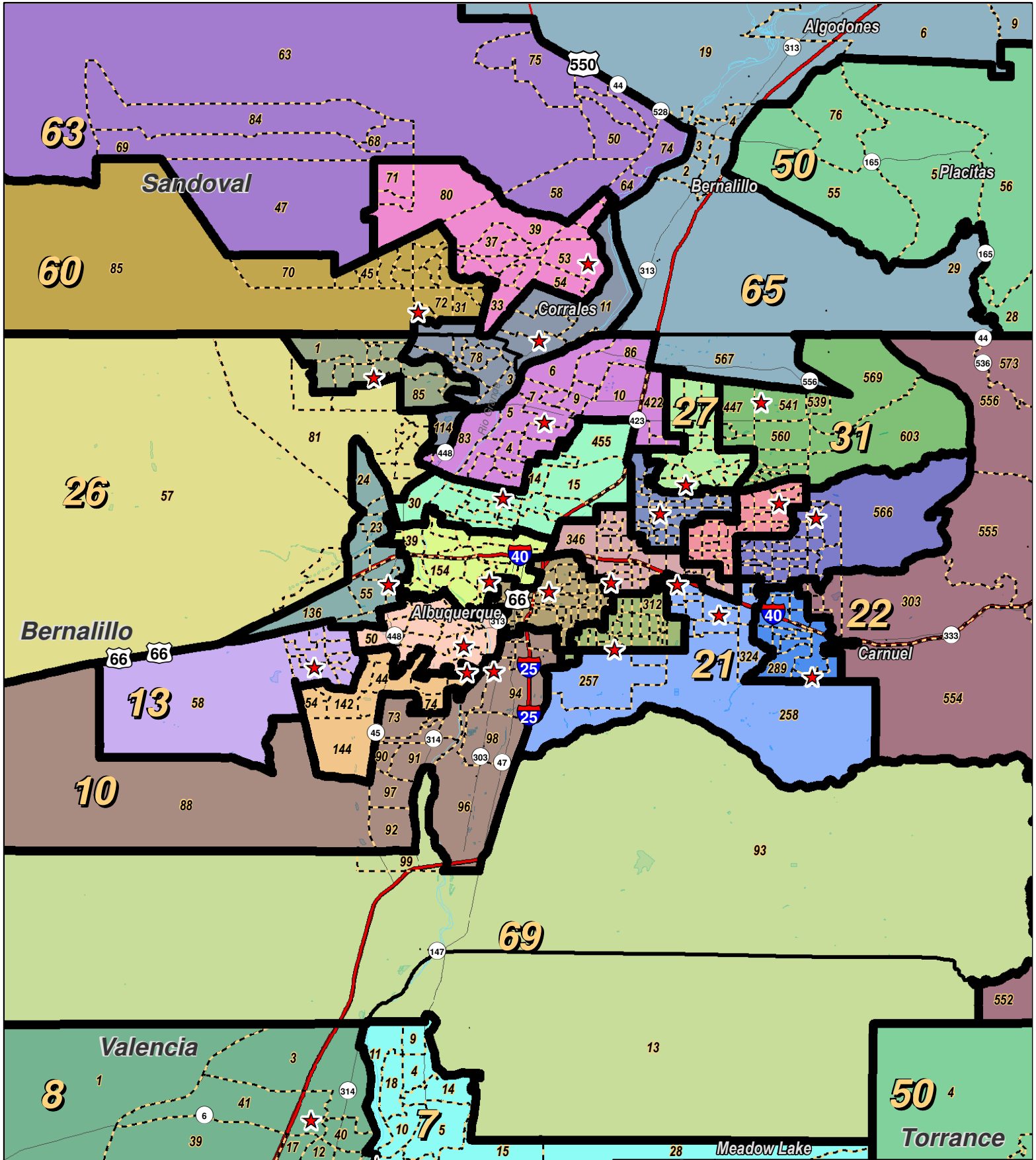
LEGEND Created: September 05, 2011

- Precincts
- Counties
- Rivers
- Lakes / Ponds
- Interstate
- US Highway
- State Highway

Research & Polling, Inc. distributes this map assuming no liability for any errors, omissions, or inaccuracies in the information provided regardless of the cause in reliance upon any maps.



For the New Mexico
Legislative Council Service



RESEARCH & POLLING INC.

For the New Mexico Legislative Council Service

0 1 2 3 4 Miles

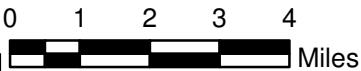
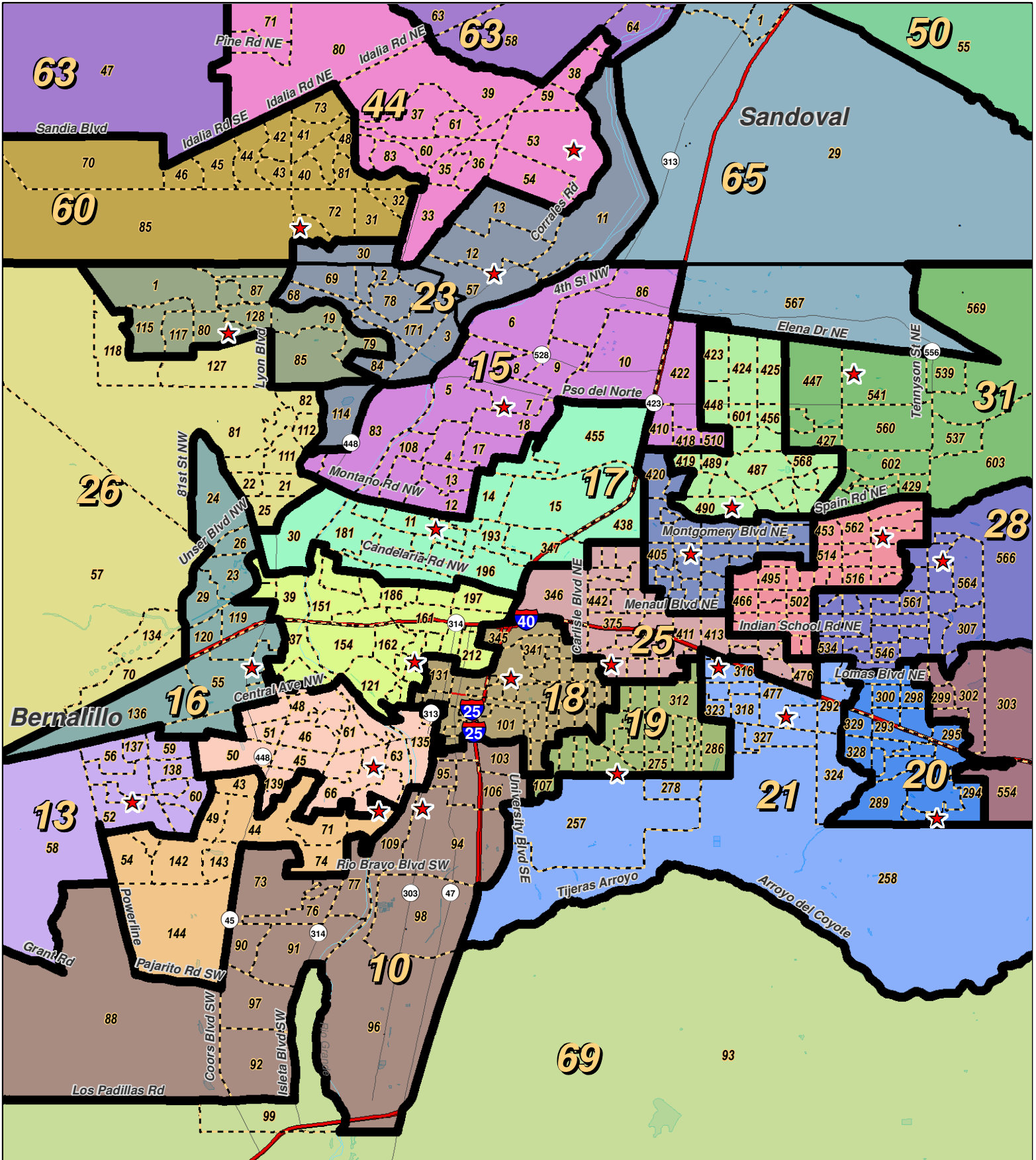
N



LEGEND Created: September 05, 2011

- ★ Legislators
- ▭ Precincts
- ▭ Counties
- ~ Rivers
- ~ Lakes / Ponds
- ↔ Interstate
- ↔ US Highway
- ↔ State Highway


Research & Polling, Inc. distributes this map assuming no liability for any errors, omissions, or inaccuracies in the information provided regardless of the cause in reliance upon any maps.



LEGEND

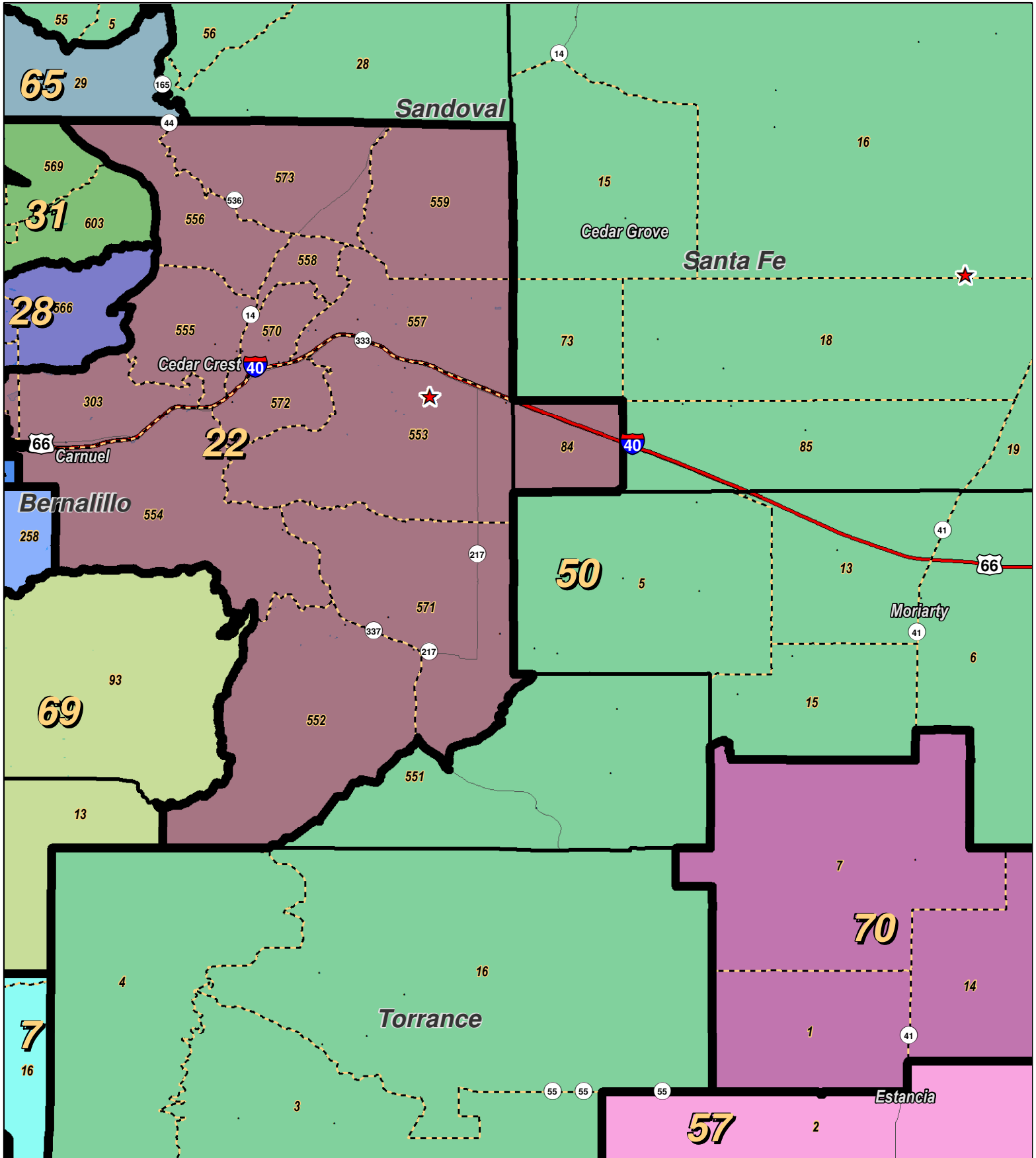
Created: September 05, 2011

- ★ Legislators
- ▭ Precincts
- ▭ Counties
- ~ Rivers
- ~ Lakes / Ponds
- ↔ Interstate
- ↔ US Highway
- ↔ State Highway



For the New Mexico Legislative Council Service

Research & Polling, Inc. distributes this map assuming no liability for any errors, omissions, or inaccuracies in the information provided regardless of the cause in reliance upon any maps.



0 1 2 3 4
Miles

RESEARCH & POLLING INC.

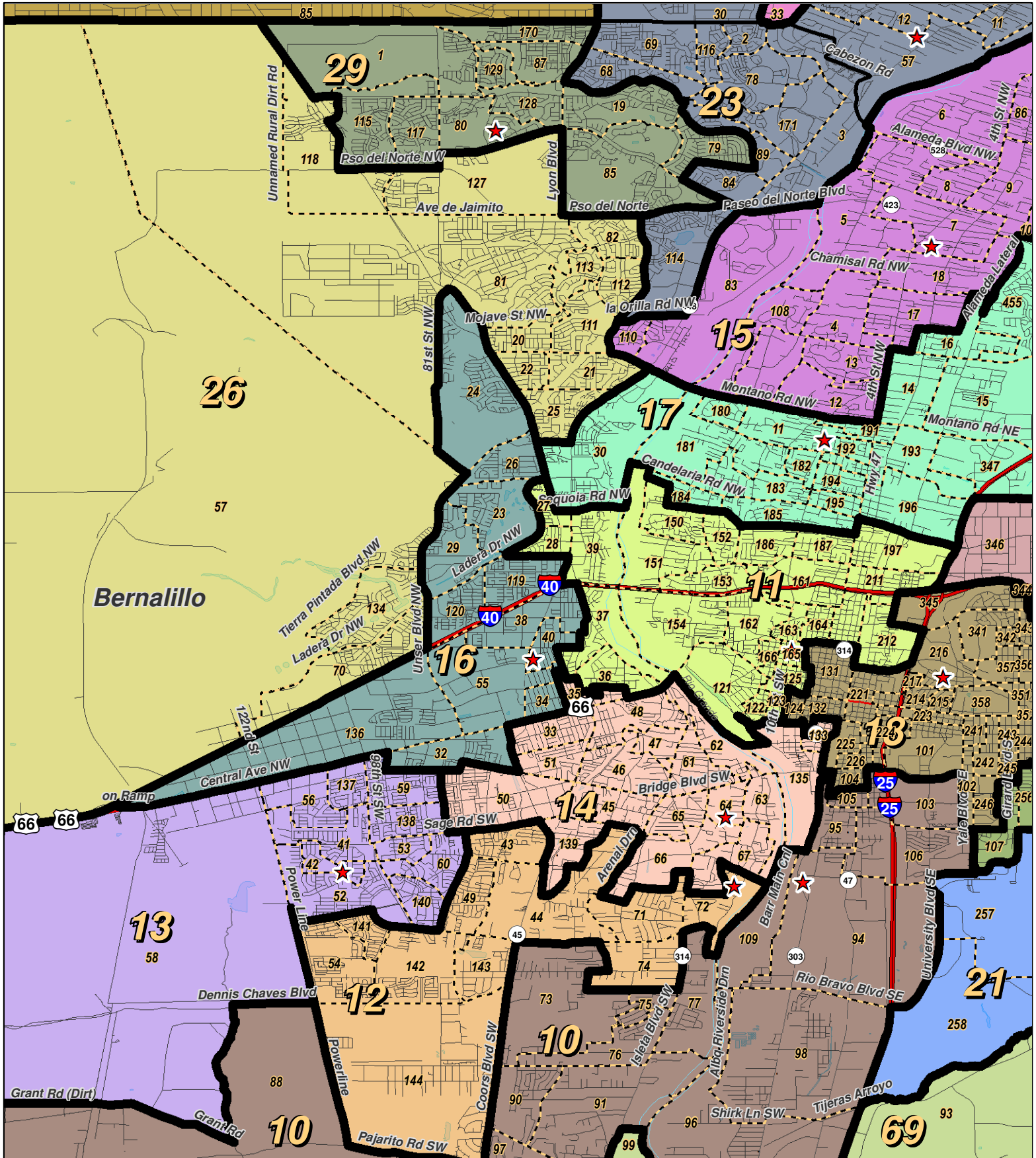
For the New Mexico Legislative Council Service



LEGEND Created: September 05, 2011

- ★ Legislators
- ▭ Precincts
- ▭ Counties
- ~ Rivers
- ☪ Lakes / Ponds
- ↔ Interstate
- ↔ US Highway
- ↔ State Highway

Research & Polling, Inc. distributes this map assuming no liability for any errors, omissions, or inaccuracies in the information provided regardless of the cause in reliance upon any maps.



0 1 2 Miles

RESEARCH & POLLING INC.

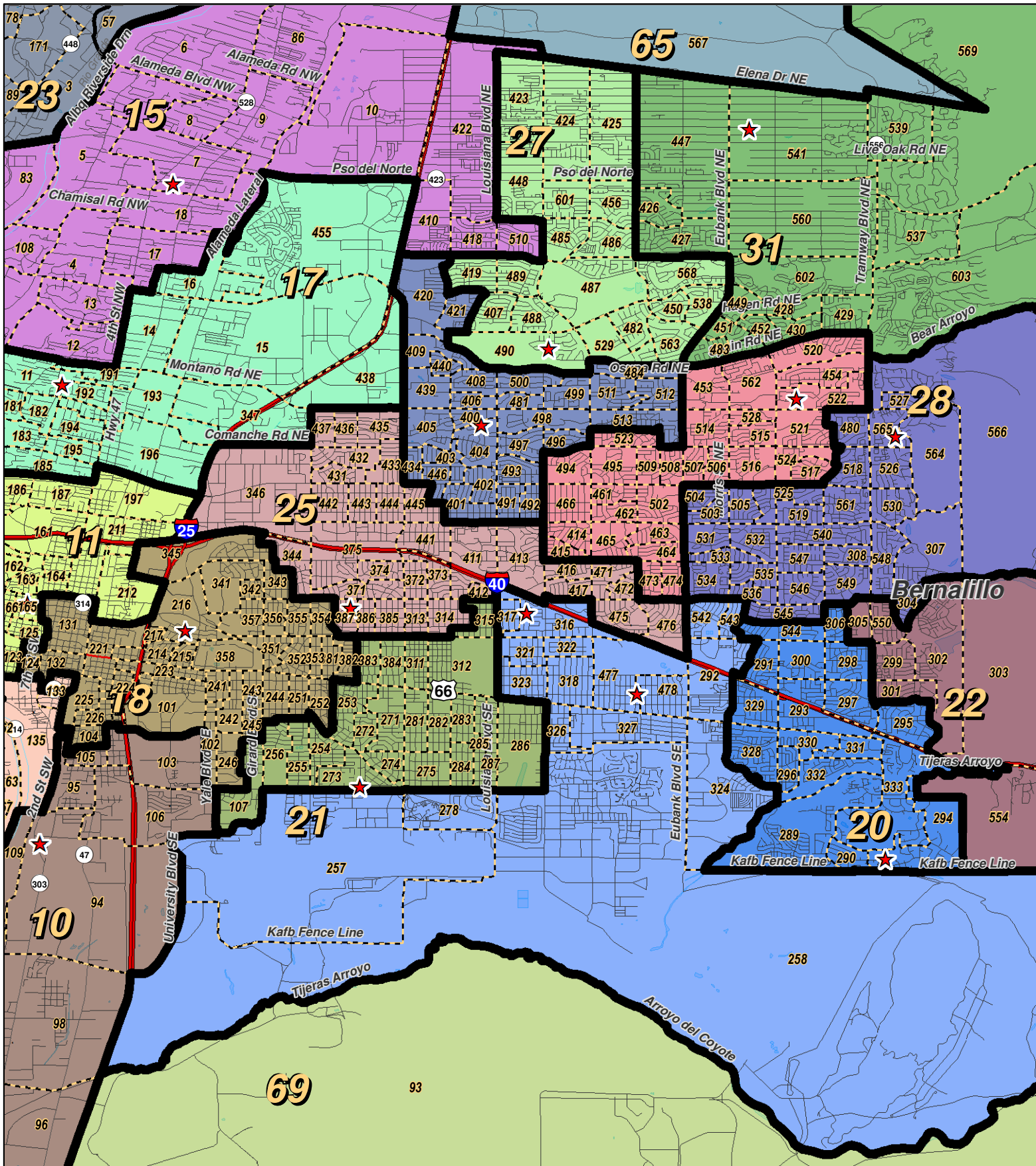
For the New Mexico Legislative Council Service



LEGEND Created: September 05, 2011

- ★ Legislators
- ▭ Precincts
- Counties
- ~ Rivers
- ☪ Lakes / Ponds
- ↔ Interstate
- ↔ US Highway
- ↔ State Highway

Research & Polling, Inc. distributes this map assuming no liability for any errors, omissions, or inaccuracies in the information provided regardless of the cause in reliance upon any maps.



0 1 2 Miles

RESEARCH & POLLING INC.

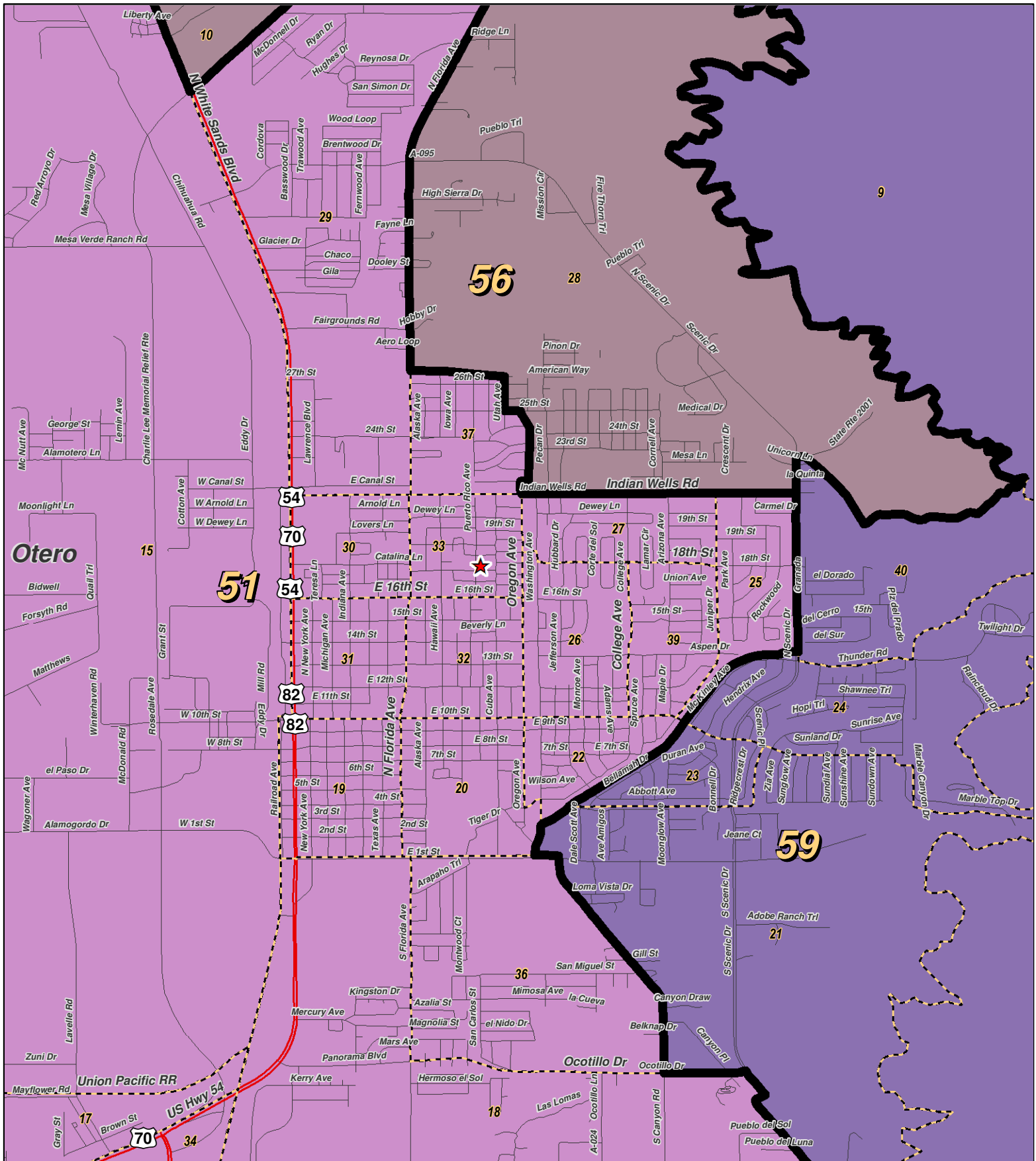
For the New Mexico Legislative Council Service



LEGEND Created: September 05, 2011

★ Legislators	~ Rivers	↔ Interstate
□ Precincts	☪ Lakes / Ponds	↔ US Highway
□ Counties		↔ State Highway

Research & Polling, Inc. distributes this map assuming no liability for any errors, omissions, or inaccuracies in the information provided regardless of the cause in reliance upon any maps.



0 1 Miles

RESEARCH & POLLING
INC.

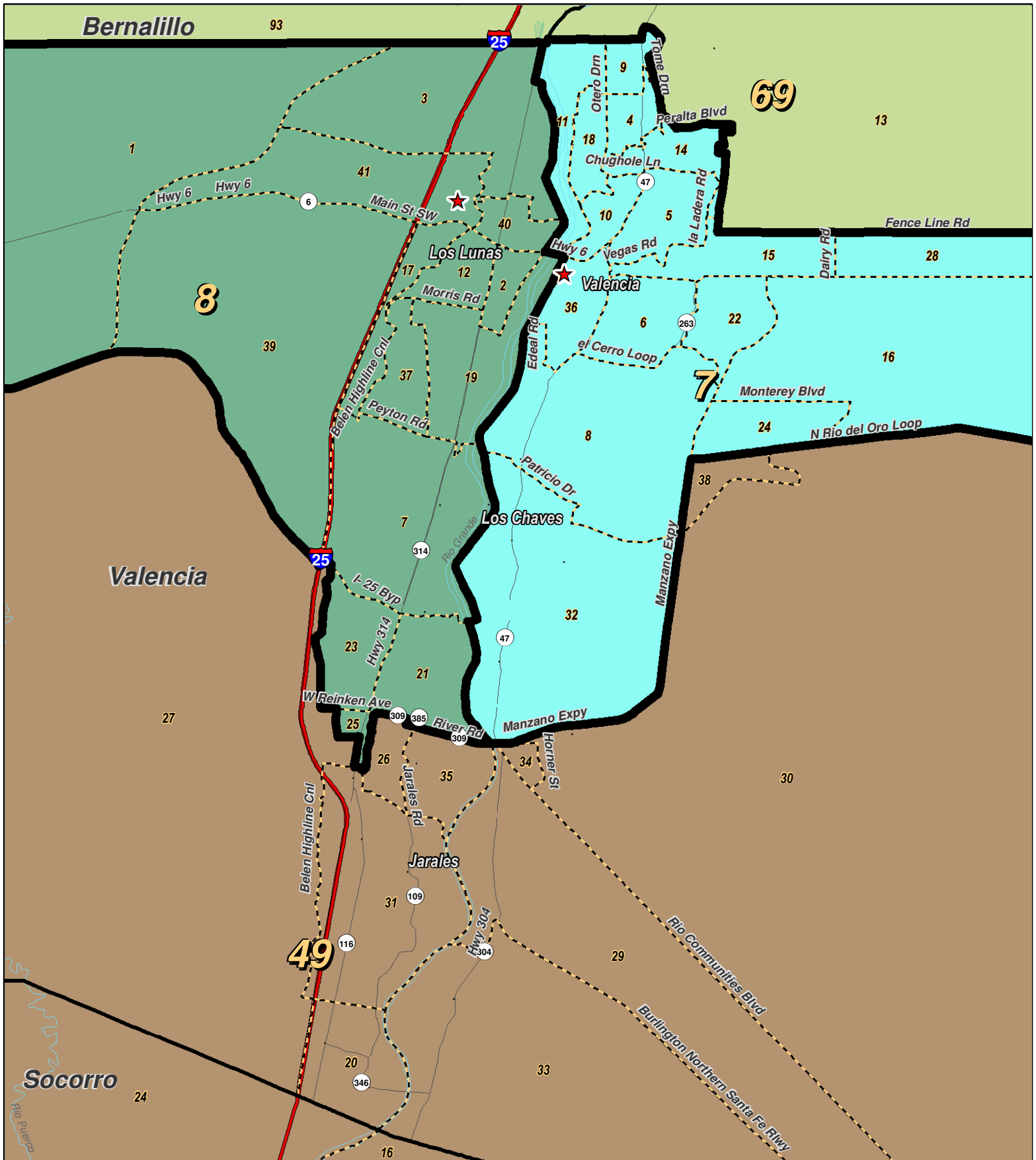
For the New Mexico
Legislative Council Service



LEGEND Created: September 05, 2011

- ★ Legislators
- ▭ Precincts
- Counties
- ~ Rivers
- ☪ Lakes / Ponds
- ↔ Interstate
- ⚡ US Highway
- ⋈ State Highway

Research & Polling, Inc. distributes this map assuming no liability for any errors, omissions, or inaccuracies in the information provided regardless of the cause in reliance upon any maps.



RESEARCH & POLLING INC.

For the New Mexico Legislative Council Service

0 1 2 3 4 Miles

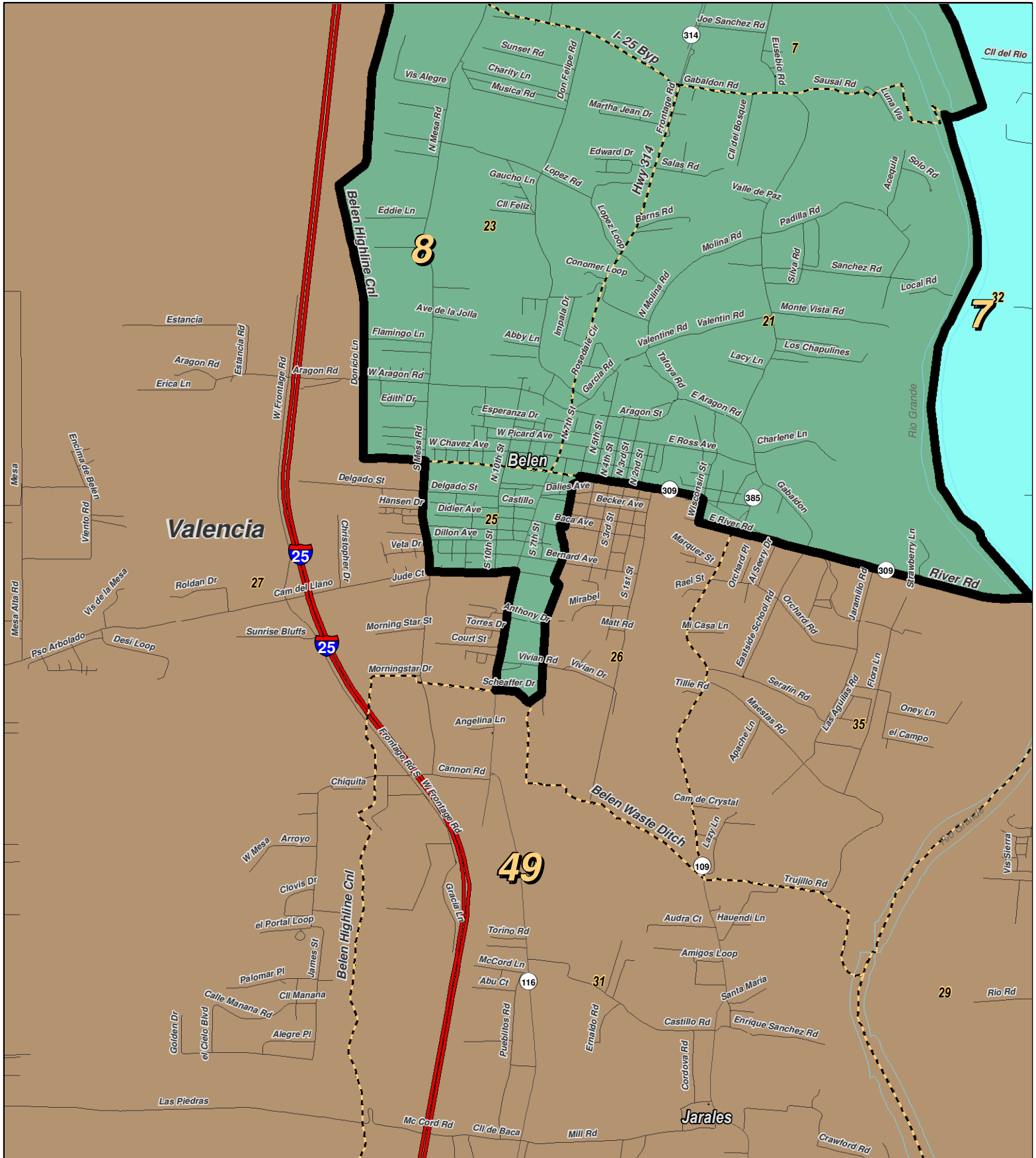
NEW MEXICO



LEGEND Created: September 05, 2011

★ Legislators	~ Rivers	↔ Interstate
⬡ Precincts	⊕ Lakes / Ponds	↔ US Highway
⬢ Counties		↔ State Highway

Research & Polling, Inc. distributes this map assuming no liability for any errors, omissions, or inaccuracies in the information provided regardless of the cause in reliance upon any maps.



0 1 Miles

RESEARCH & POLLING INC.

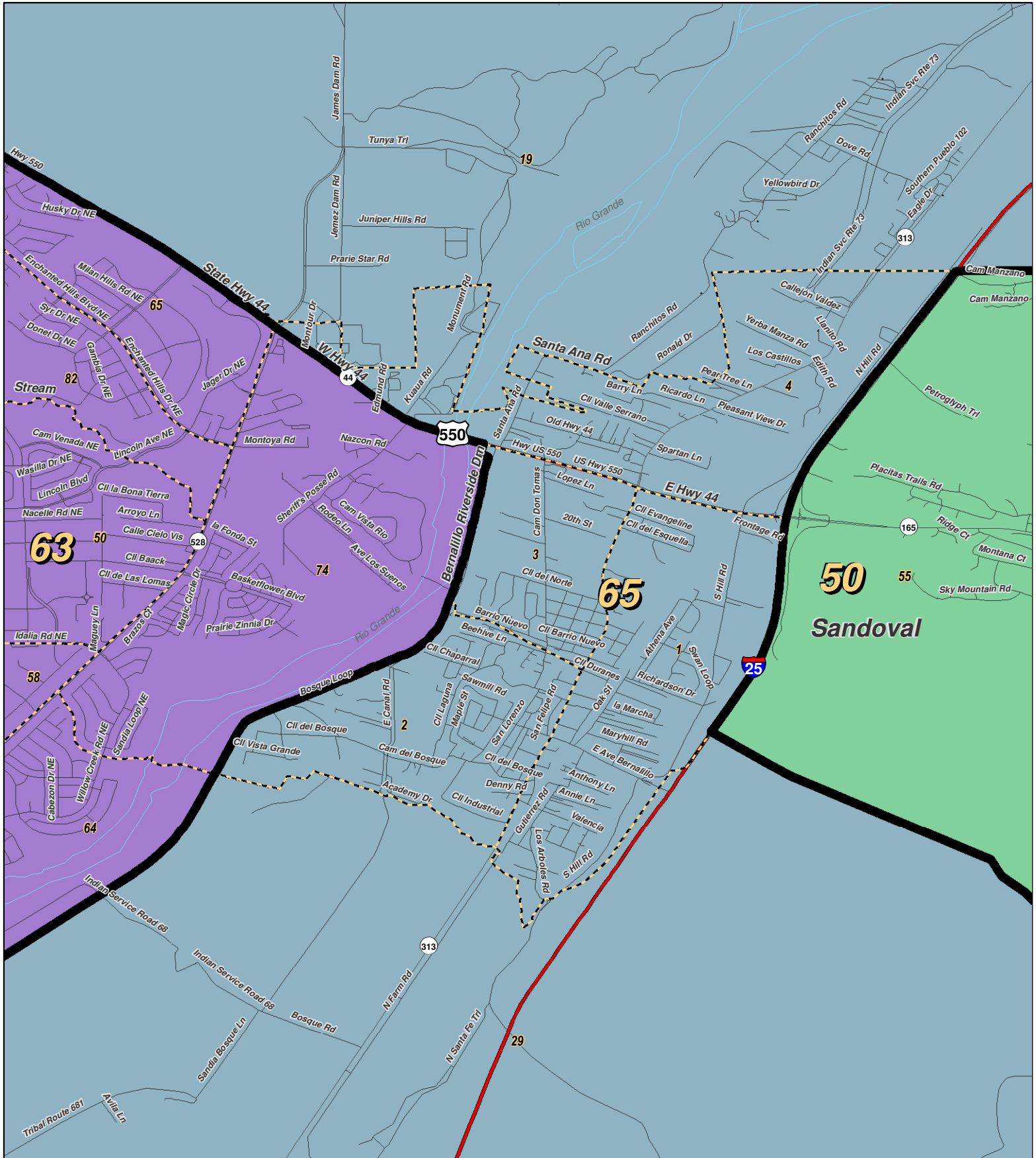
For the New Mexico Legislative Council Service



LEGEND Created: September 05, 2011

- ★ Legislators
- ▭ Precincts
- Counties
- ~ Rivers
- ☪ Lakes / Ponds
- ↔ Interstate
- ↔ US Highway
- ↔ State Highway

Research & Polling, Inc. distributes this map assuming no liability for any errors, omissions, or inaccuracies in the information provided regardless of the cause in reliance upon any maps.



0 1 Miles

RESEARCH & POLLING INC.

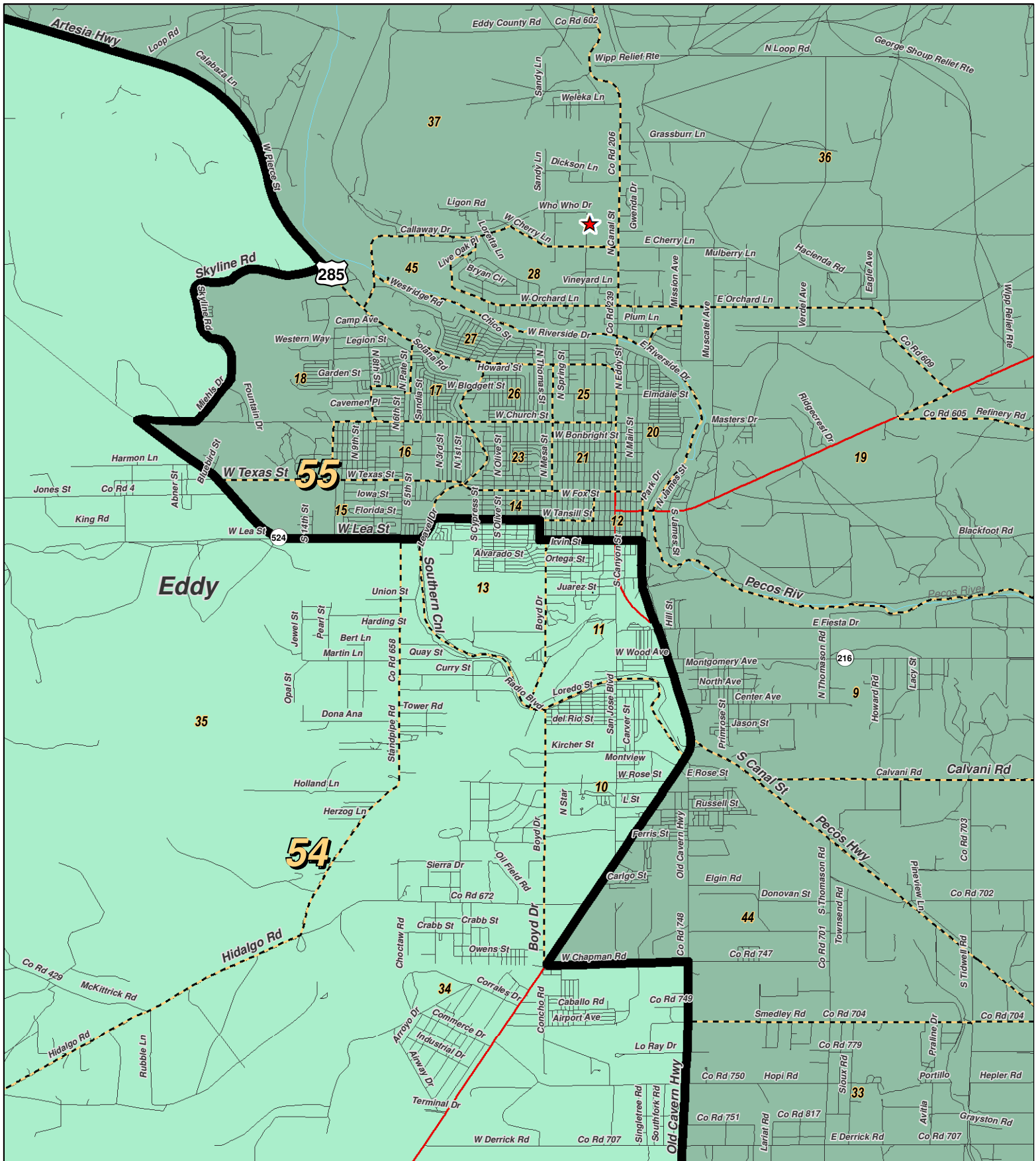
For the New Mexico Legislative Council Service



LEGEND Created: September 05, 2011

- ★ Legislators
- ▭ Precincts
- Counties
- ~ Rivers
- ☪ Lakes / Ponds
- ↔ Interstate
- ↔ US Highway
- ↔ State Highway

Research & Polling, Inc. distributes this map assuming no liability for any errors, omissions, or inaccuracies in the information provided regardless of the cause in reliance upon any maps.



0 1 Miles

RESEARCH & POLLING INC.

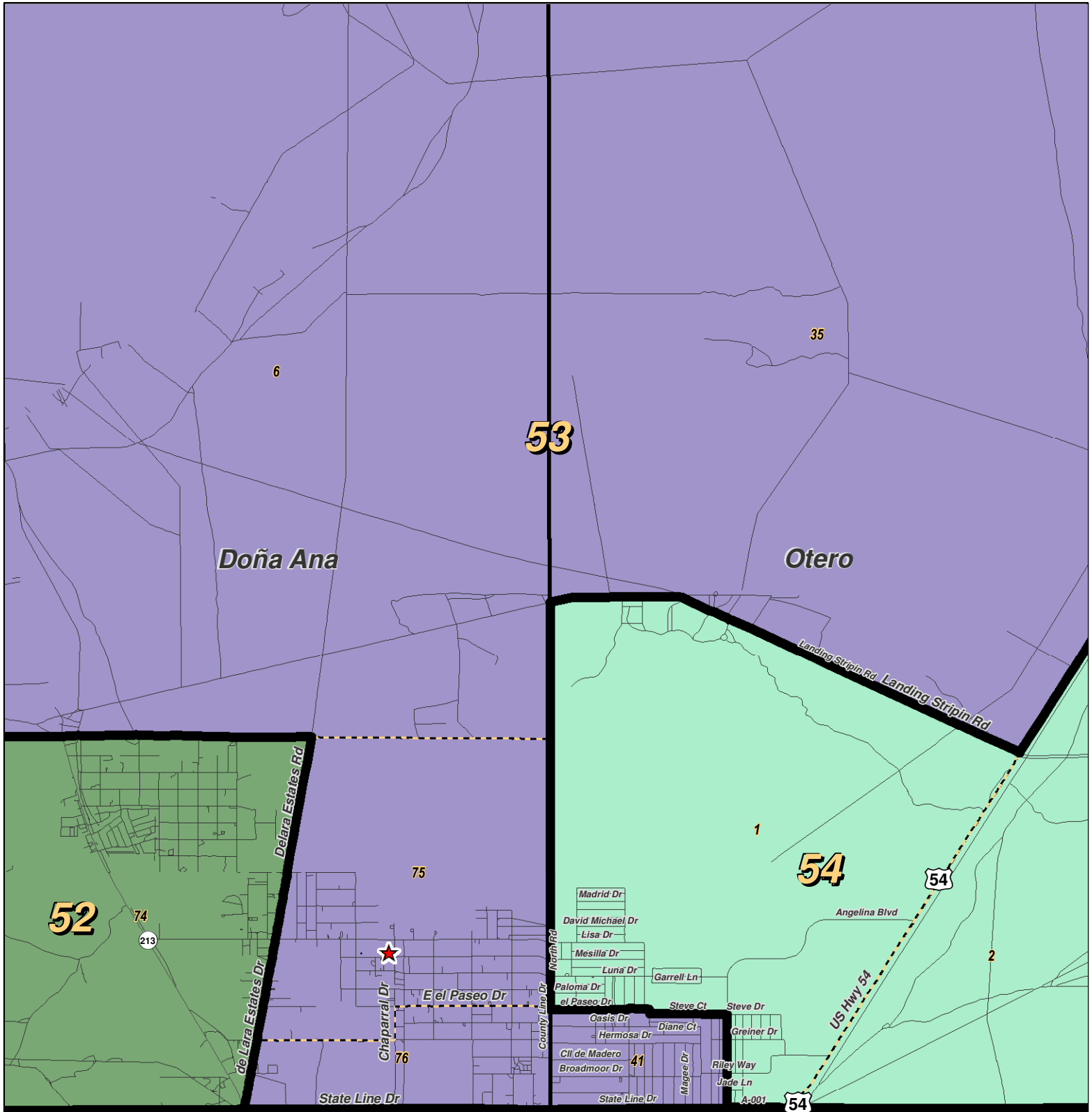
For the New Mexico Legislative Council Service



LEGEND Created: September 05, 2011

- ★ Legislators
- ▭ Precincts
- Counties
- ~ Rivers
- ☪ Lakes / Ponds
- ↔ Interstate
- ⚡ US Highway
- ⚡ State Highway

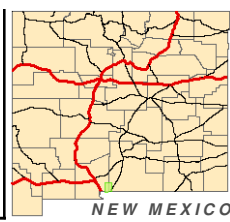
Research & Polling, Inc. distributes this map assuming no liability for any errors, omissions, or inaccuracies in the information provided regardless of the cause in reliance upon any maps.



RESEARCH & POLLING INC.

For the New Mexico Legislative Council Service

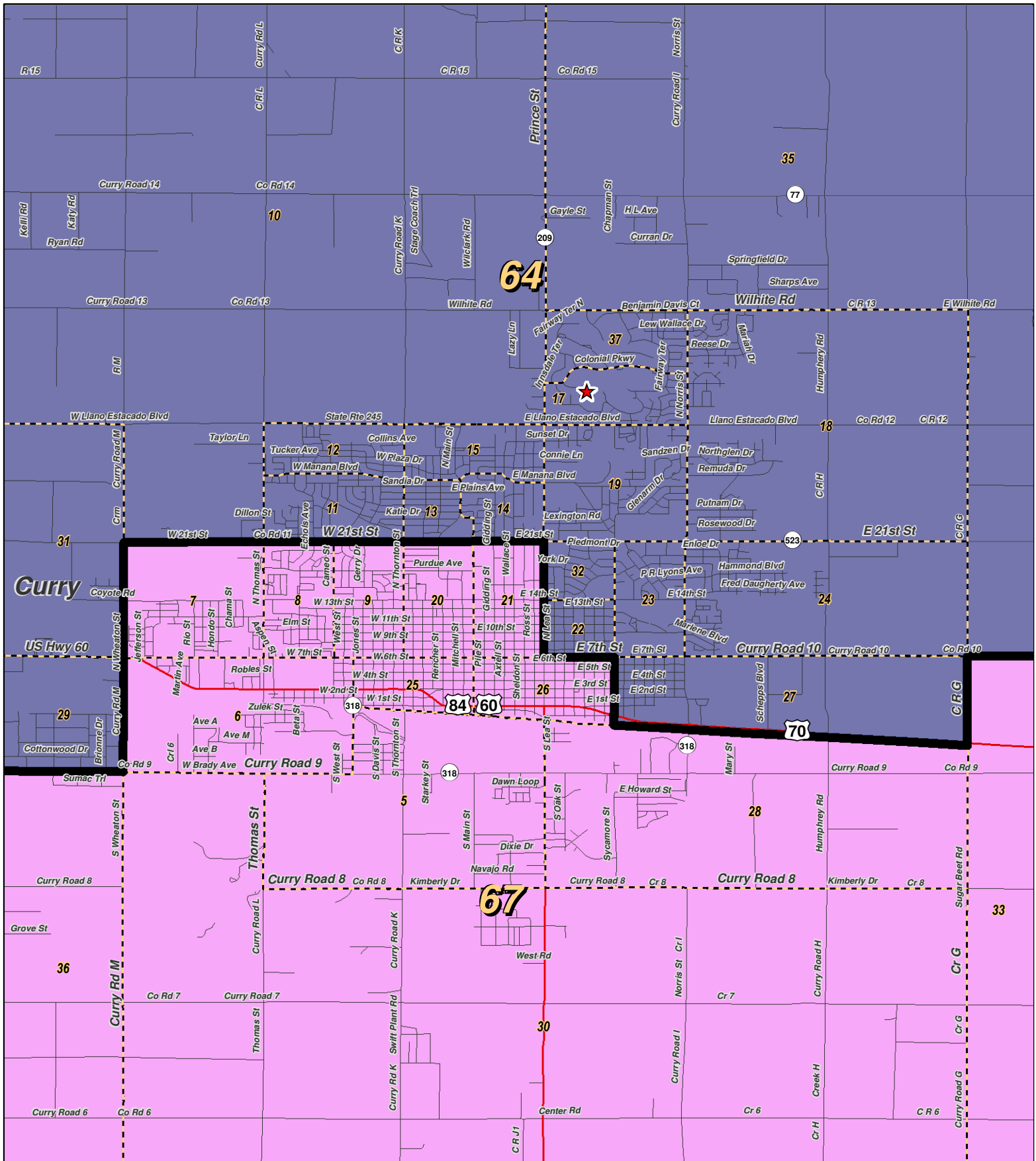
0 1 2 3 Miles



LEGEND Created: September 05, 2011

★ Legislators	~ Rivers	↔ Interstate
▭ Precincts	☪ Lakes / Ponds	⚡ US Highway
▭ Counties		⋯ State Highway

Research & Polling, Inc. distributes this map assuming no liability for any errors, omissions, or inaccuracies in the information provided regardless of the cause in reliance upon any maps.



0 1 Miles

RESEARCH & POLLING INC.

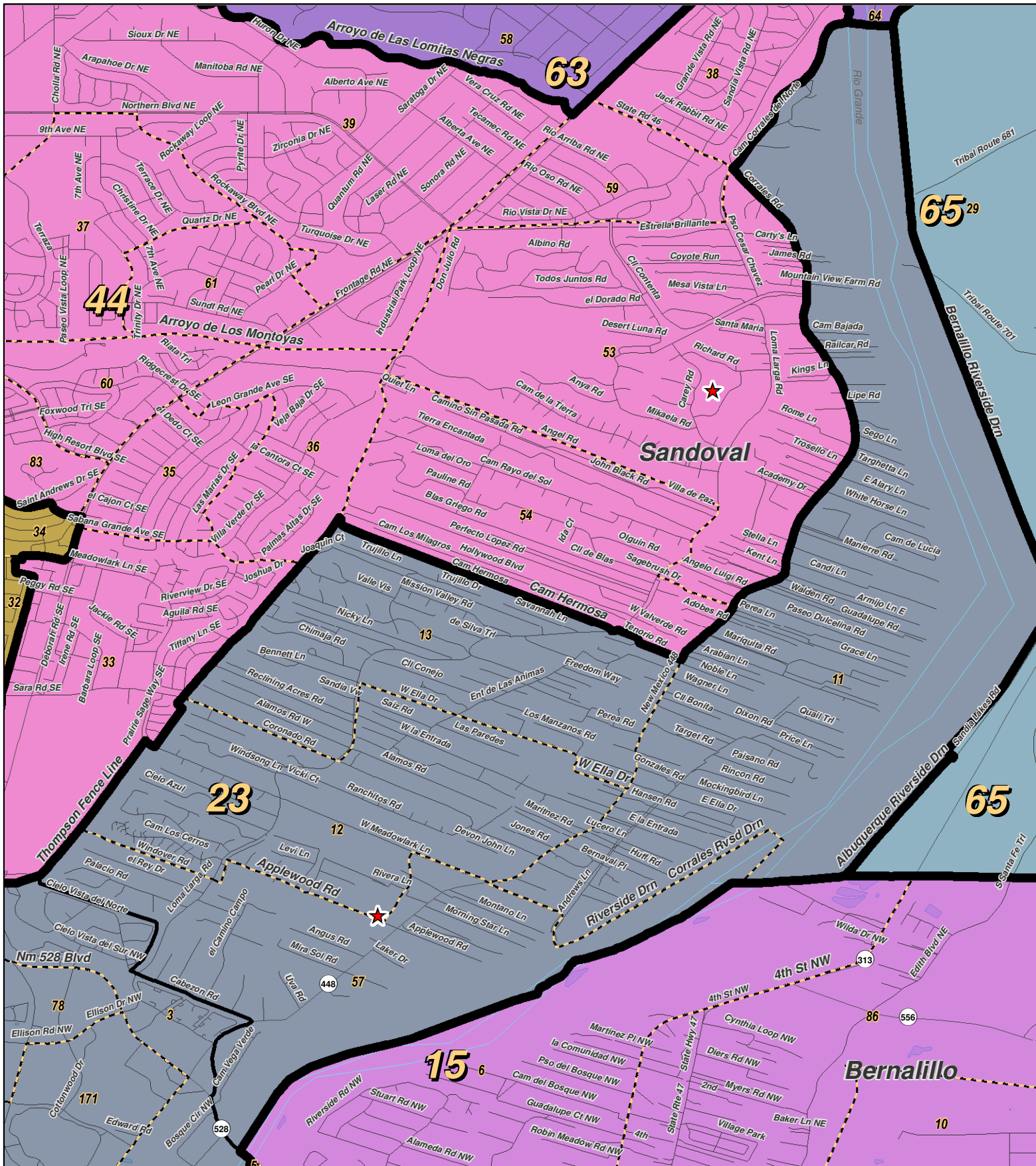
For the New Mexico Legislative Council Service



LEGEND Created: September 05, 2011

- ★ Legislators
- ▭ Precincts
- Counties
- ~ Rivers
- ⊕ Lakes / Ponds
- ↔ Interstate
- ↔ US Highway
- ↔ State Highway

Research & Polling, Inc. distributes this map assuming no liability for any errors, omissions, or inaccuracies in the information provided regardless of the cause in reliance upon any maps.



For the New Mexico Legislative Council Service

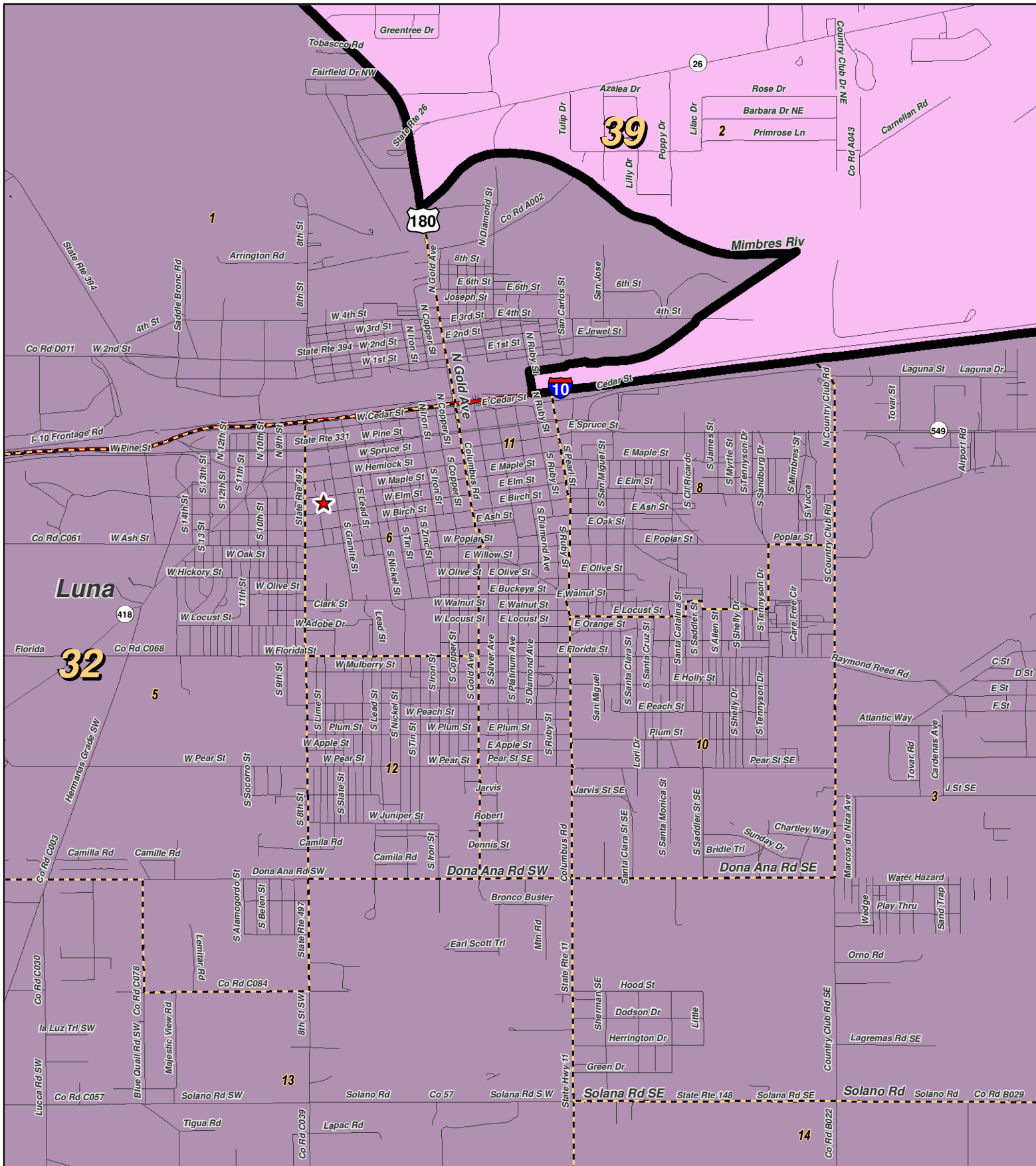
0 1 Miles



LEGEND Created: September 05, 2011

- ★ Legislators
- ▭ Precincts
- ▭ Counties
- ~ Rivers
- ~ Lakes / Ponds
- ↔ Interstate
- ↔ US Highway
- ↔ State Highway

Research & Polling, Inc. distributes this map assuming no liability for any errors, omissions, or inaccuracies in the information provided regardless of the cause in reliance upon any maps.



0 1 Miles

RESEARCH & POLLING INC.

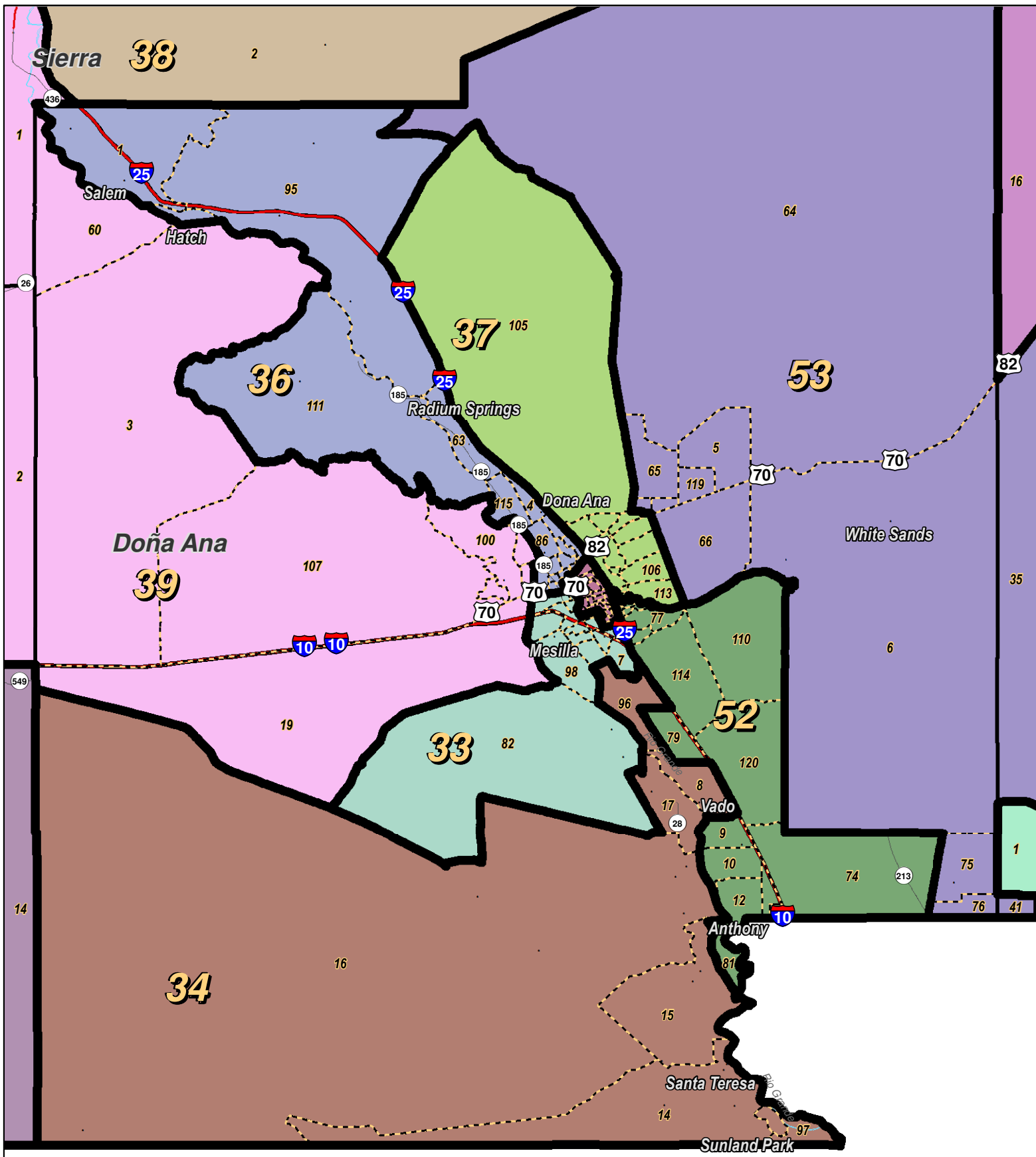
For the New Mexico Legislative Council Service



LEGEND Created: September 05, 2011

- ★ Legislators
- ▭ Precincts
- Counties
- ~ Rivers
- ⊕ Lakes / Ponds
- ↔ Interstate
- ↔ US Highway
- ↔ State Highway

Research & Polling, Inc. distributes this map assuming no liability for any errors, omissions, or inaccuracies in the information provided regardless of the cause in reliance upon any maps.



For the New Mexico Legislative Council Service

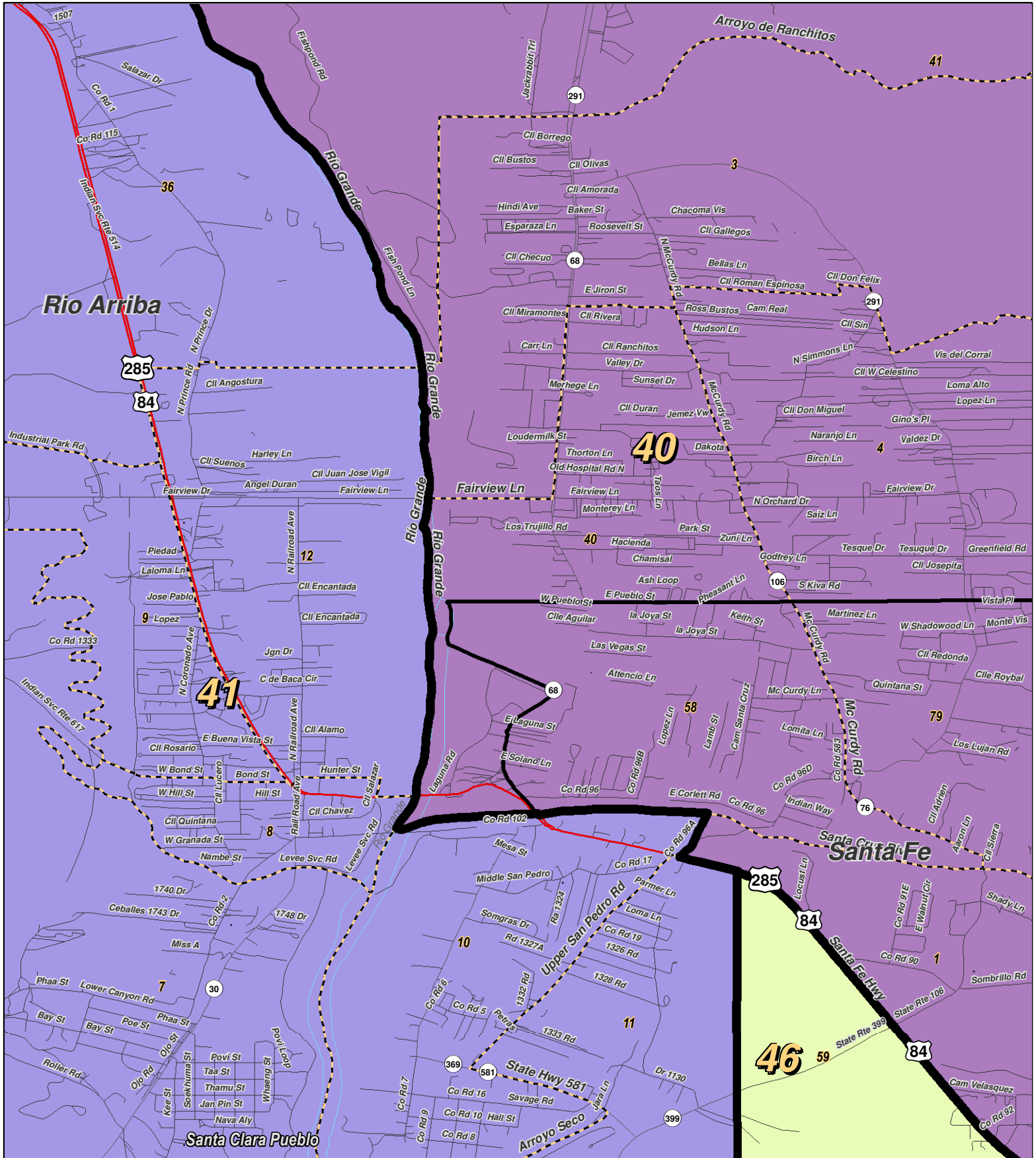
0 3 6 9 12 Miles

NEW MEXICO

LEGEND Created: September 05, 2011

Precincts	Rivers	Interstate
Counties	Lakes / Ponds	US Highway
		State Highway

Research & Polling, Inc. distributes this map assuming no liability for any errors, omissions, or inaccuracies in the information provided regardless of the cause in reliance upon any maps.



0 0.9 Miles

RESEARCH & POLLING INC.

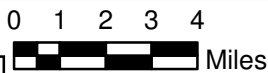
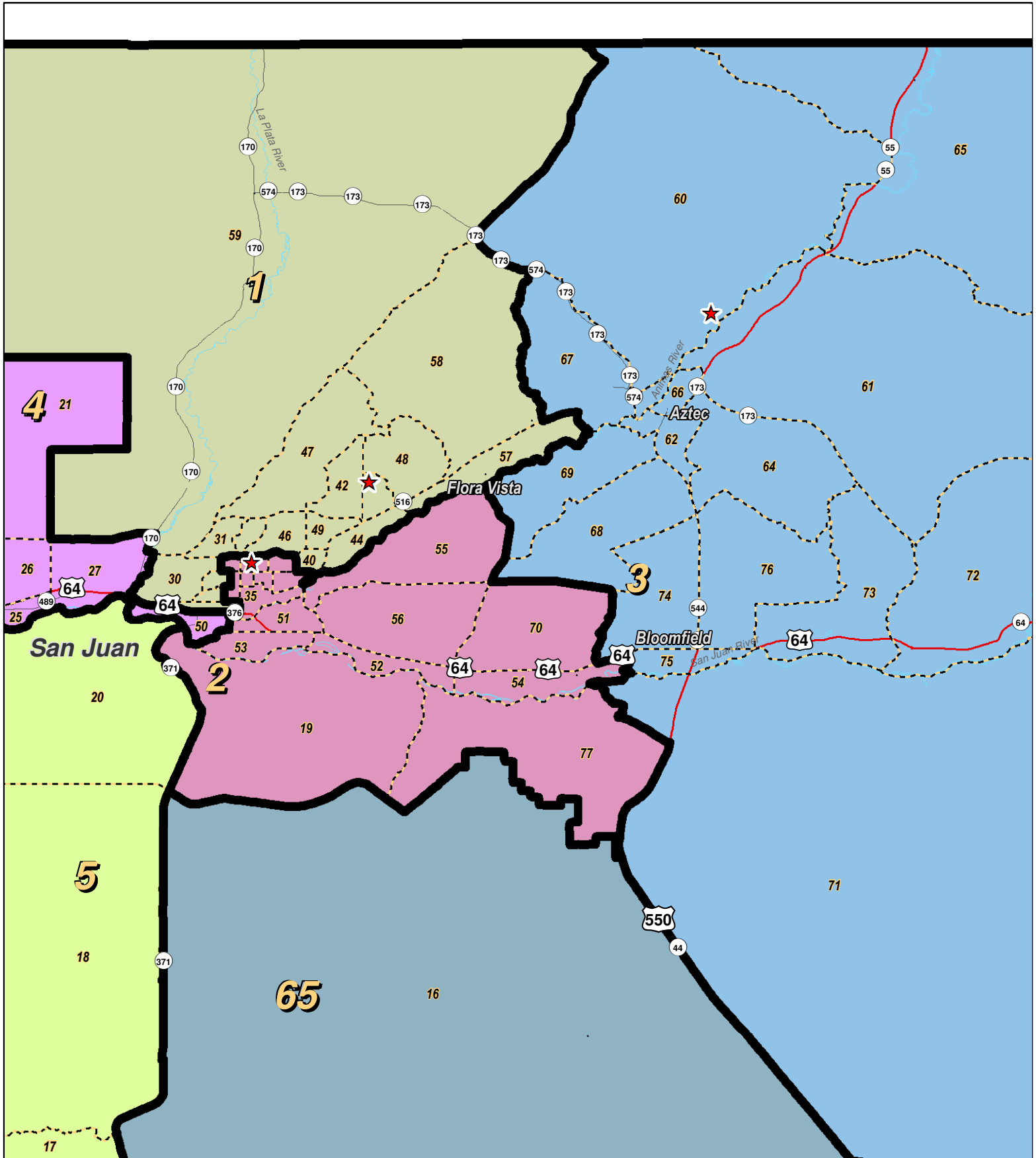
For the New Mexico Legislative Council Service



LEGEND Created: September 05, 2011

- ★ Legislators
- ~ Rivers
- ~ Interstate
- ▭ Precincts
- ☪ Lakes / Ponds
- ~ US Highway
- ▭ Counties
- ~ State Highway

Research & Polling, Inc. distributes this map assuming no liability for any errors, omissions, or inaccuracies in the information provided regardless of the cause in reliance upon any maps.



LEGEND

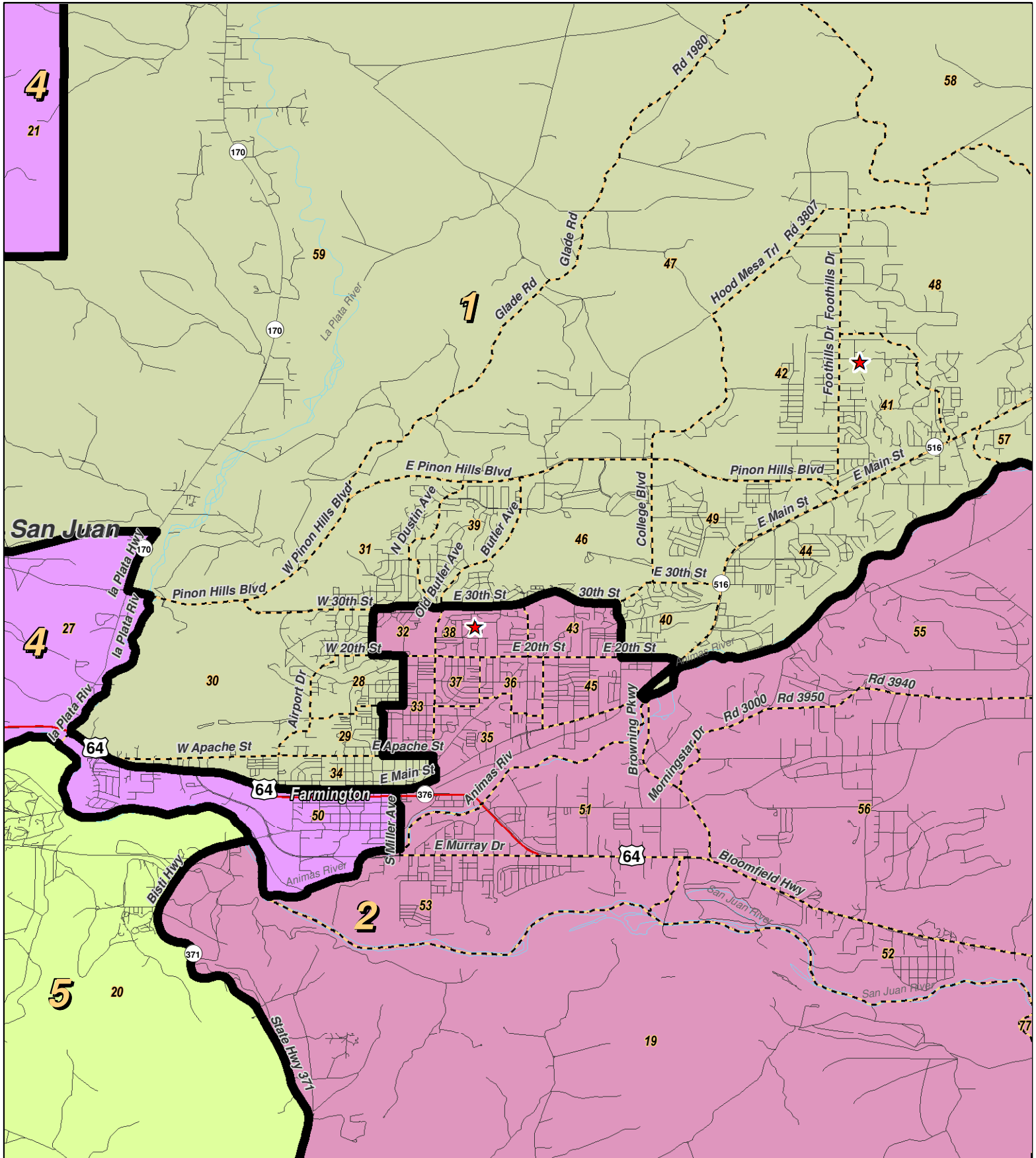
Created: September 05, 2011

- ★ Legislators
- ▭ Precincts
- ▭ Counties
- ~ Rivers
- ~ Lakes / Ponds
- ↗ Interstate
- ↗ US Highway
- ↗ State Highway



For the New Mexico
Legislative Council Service

Research & Polling, Inc. distributes this map assuming no liability for any errors, omissions, or inaccuracies in the information provided regardless of the cause in reliance upon any maps.



0 1 2 Miles

RESEARCH & POLLING INC.

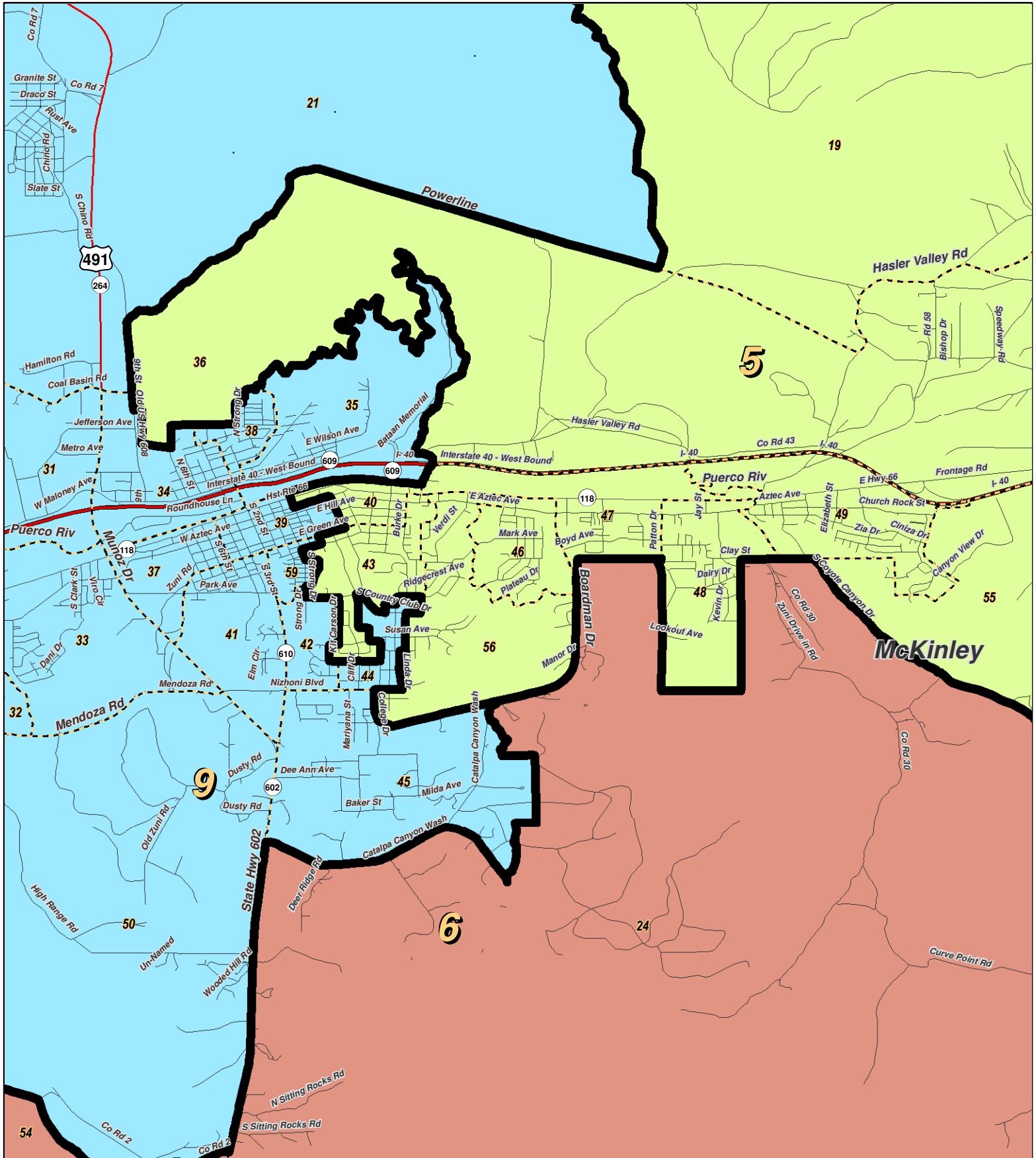
For the New Mexico Legislative Council Service



LEGEND Created: September 05, 2011

- ★ Legislators
- ~ Rivers
- ~ Interstate
- ▭ Precincts
- ☪ Lakes / Ponds
- ~ US Highway
- ▭ Counties
- ~ State Highway

Research & Polling, Inc. distributes this map assuming no liability for any errors, omissions, or inaccuracies in the information provided regardless of the cause in reliance upon any maps.



0 1 Miles

RESEARCH & POLLING INC.

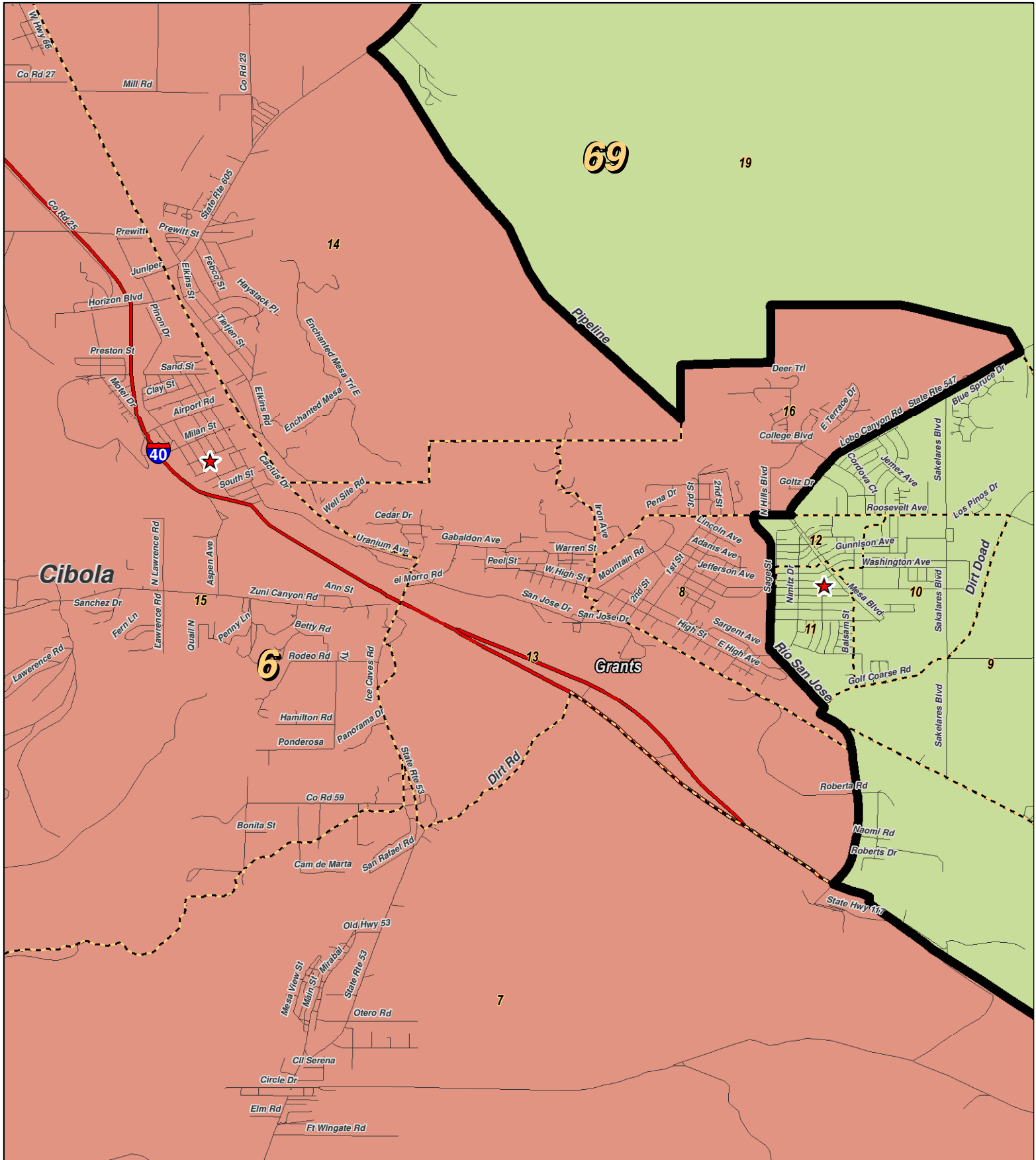
For the New Mexico Legislative Council Service



LEGEND Created: September 05, 2011

★ Legislators	~ Rivers	↗ Interstate
⬜ Precincts	⊕ Lakes / Ponds	↘ US Highway
⬜ Counties		~ State Highway

Research & Polling, Inc. distributes this map assuming no liability for any errors, omissions, or inaccuracies in the information provided regardless of the cause in reliance upon any maps.



RESEARCH & POLLING INC.

For the New Mexico Legislative Council Service

0 1 Miles

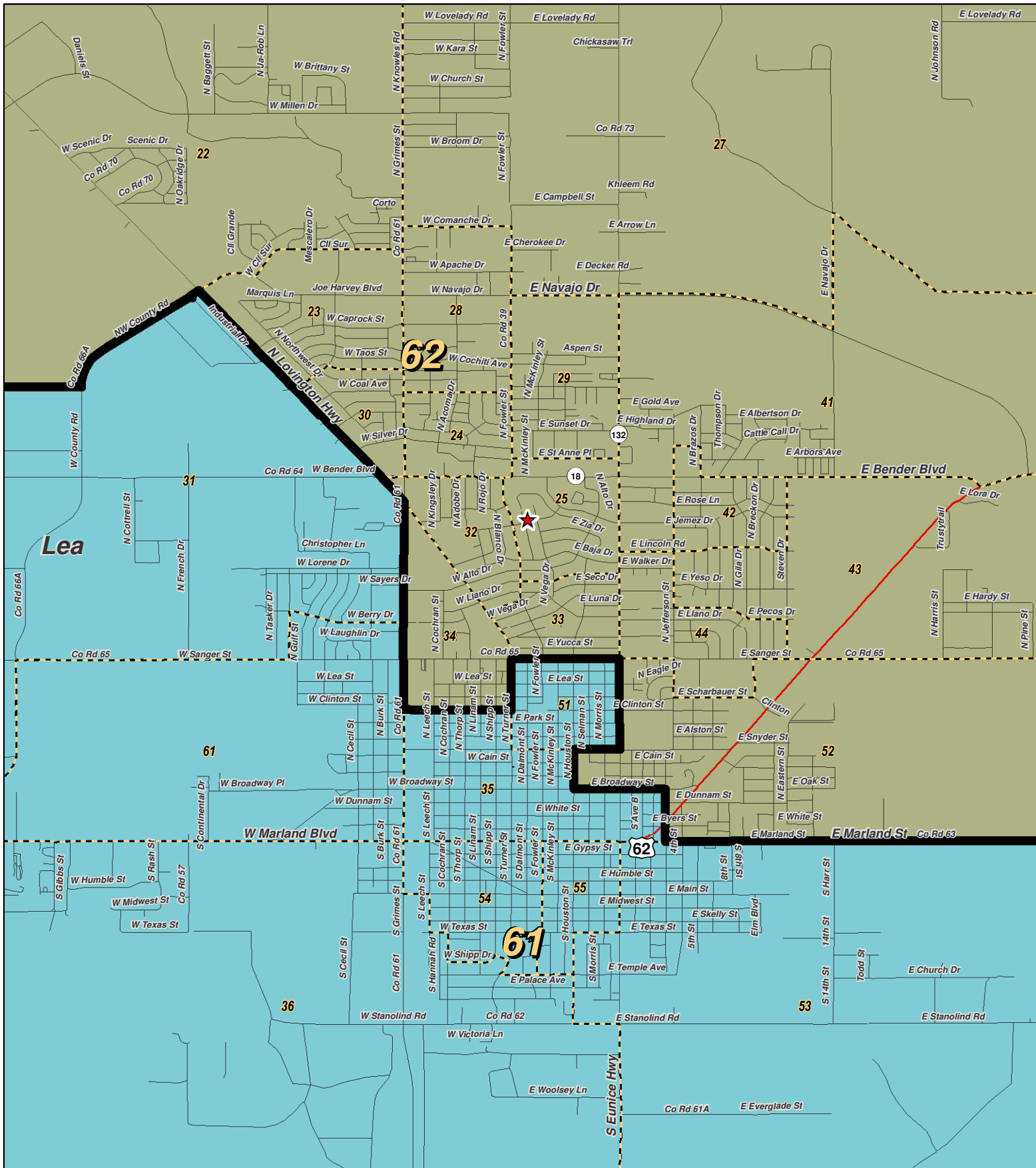
NEW MEXICO



LEGEND Created: September 05, 2011

★ Legislators	~ Rivers	↔ Interstate
▭ Precincts	⊕ Lakes / Ponds	↔ US Highway
▭ Counties		↔ State Highway

Research & Polling, Inc. distributes this map assuming no liability for any errors, omissions, or inaccuracies in the information provided regardless of the cause in reliance upon any maps.



RESEARCH & POLLING INC.

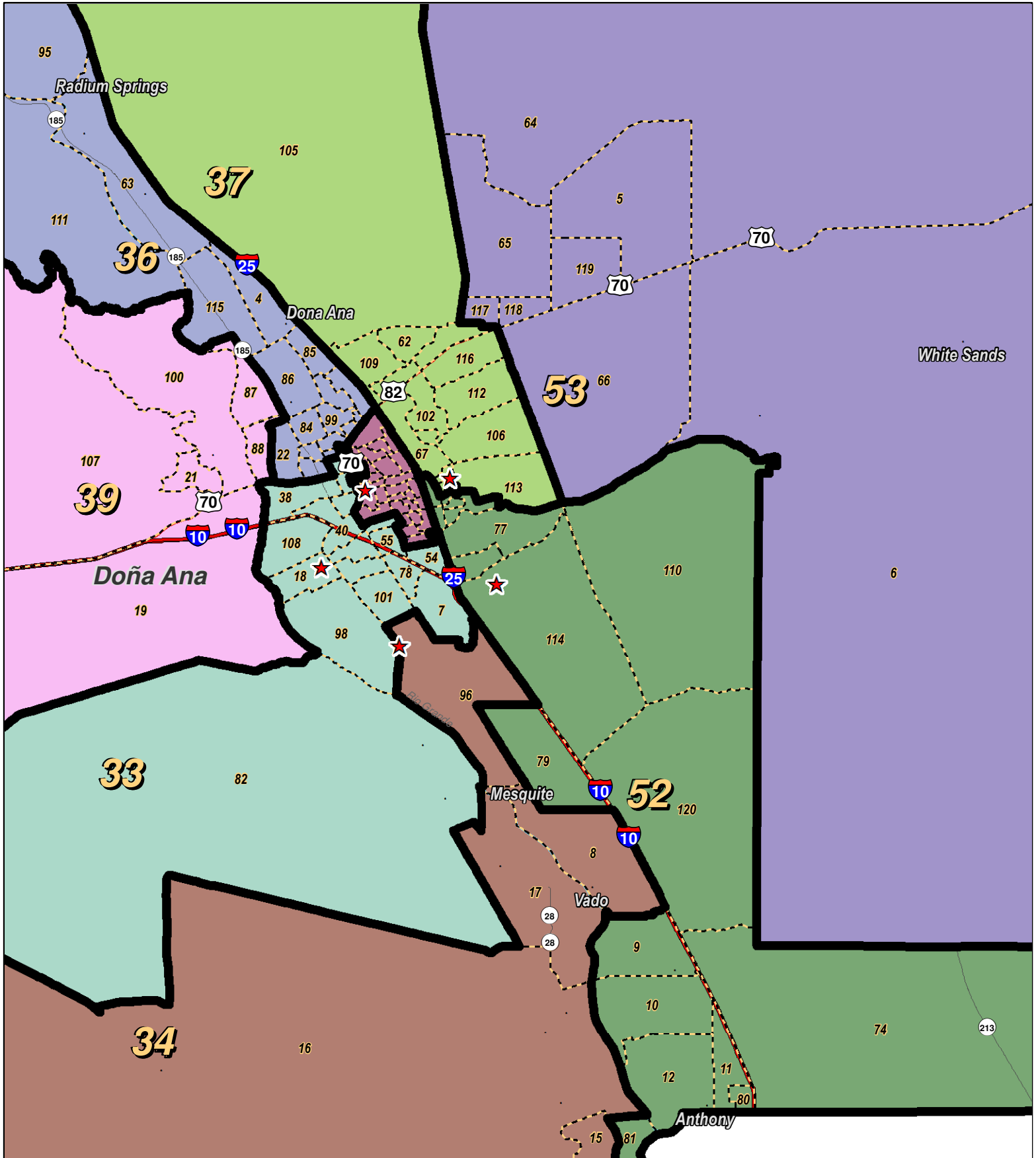
For the New Mexico Legislative Council Service



LEGEND Created: September 05, 2011

- ★ Legislators
- ▭ Precincts
- ▭ Counties
- ~ Rivers
- ⊕ Lakes / Ponds
- ⚡ Interstate
- ⚡ US Highway
- ⚡ State Highway

Research & Polling, Inc. distributes this map assuming no liability for any errors, omissions, or inaccuracies in the information provided regardless of the cause in reliance upon any maps.



0 1 2 3 4
Miles

RESEARCH & POLLING INC.

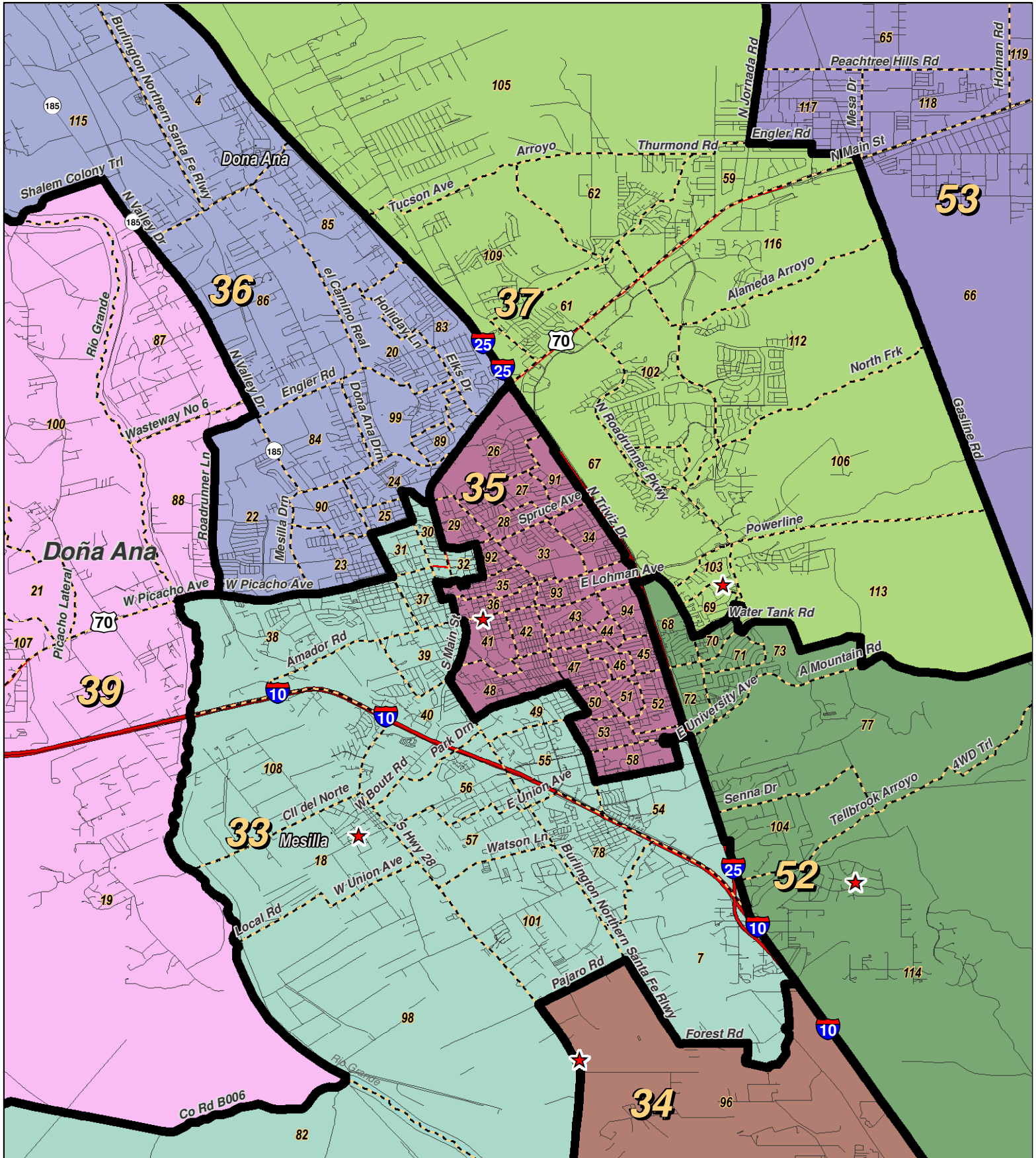
For the New Mexico Legislative Council Service



LEGEND Created: September 05, 2011

★ Legislators	~ Rivers	↔ Interstate
□ Precincts	☞ Lakes / Ponds	↔ US Highway
□ Counties		~ State Highway

Research & Polling, Inc. distributes this map assuming no liability for any errors, omissions, or inaccuracies in the information provided regardless of the cause in reliance upon any maps.



0 1 2 Miles

RESEARCH & POLLING INC.

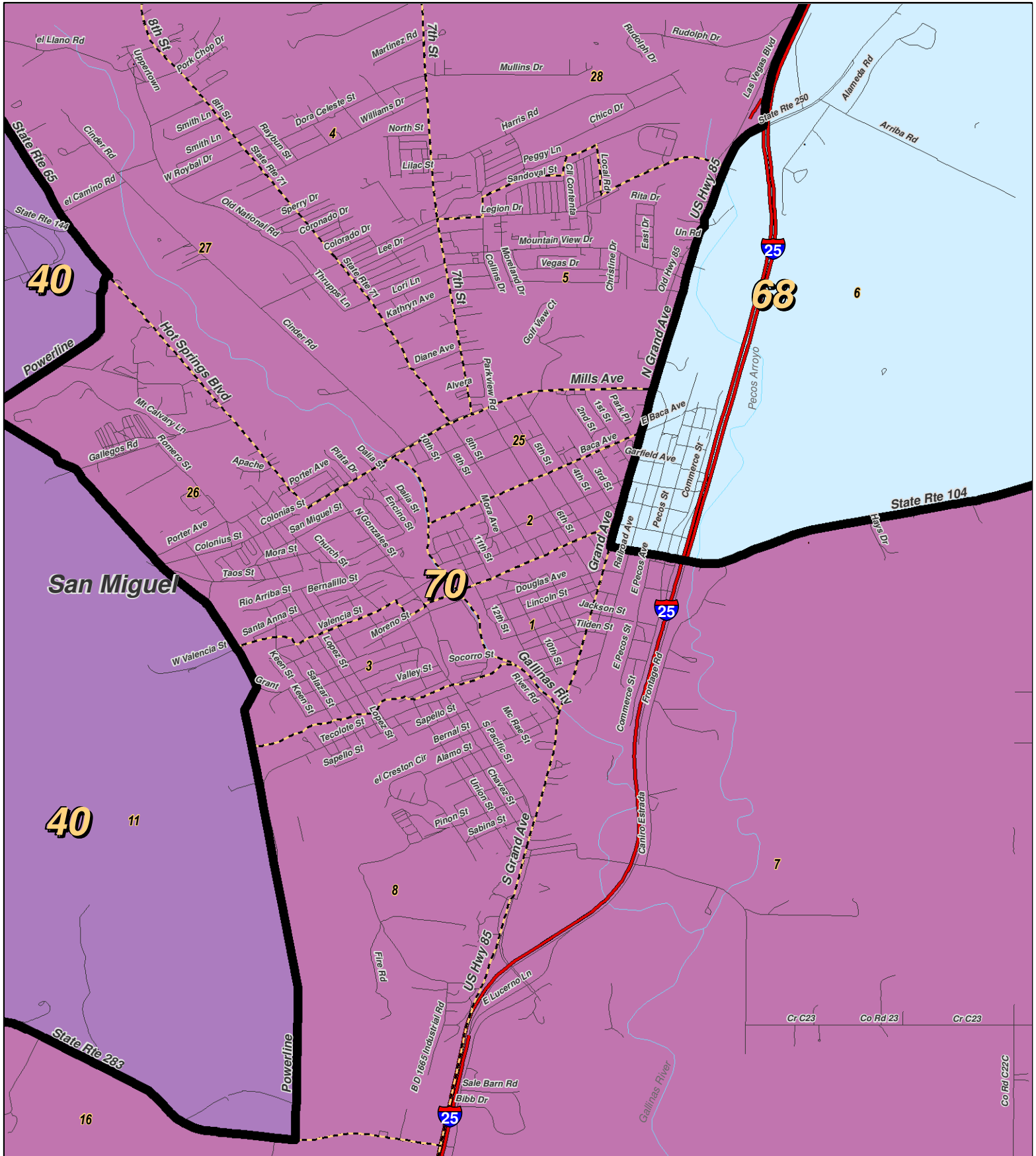
For the New Mexico Legislative Council Service



LEGEND Created: September 05, 2011

- ★ Legislators
- ▭ Precincts
- ▭ Counties
- ~ Rivers
- ~ Lakes / Ponds
- ↔ Interstate
- ↔ US Highway
- ↔ State Highway

Research & Polling, Inc. distributes this map assuming no liability for any errors, omissions, or inaccuracies in the information provided regardless of the cause in reliance upon any maps.



0 1 Miles

RESEARCH & POLLING INC.

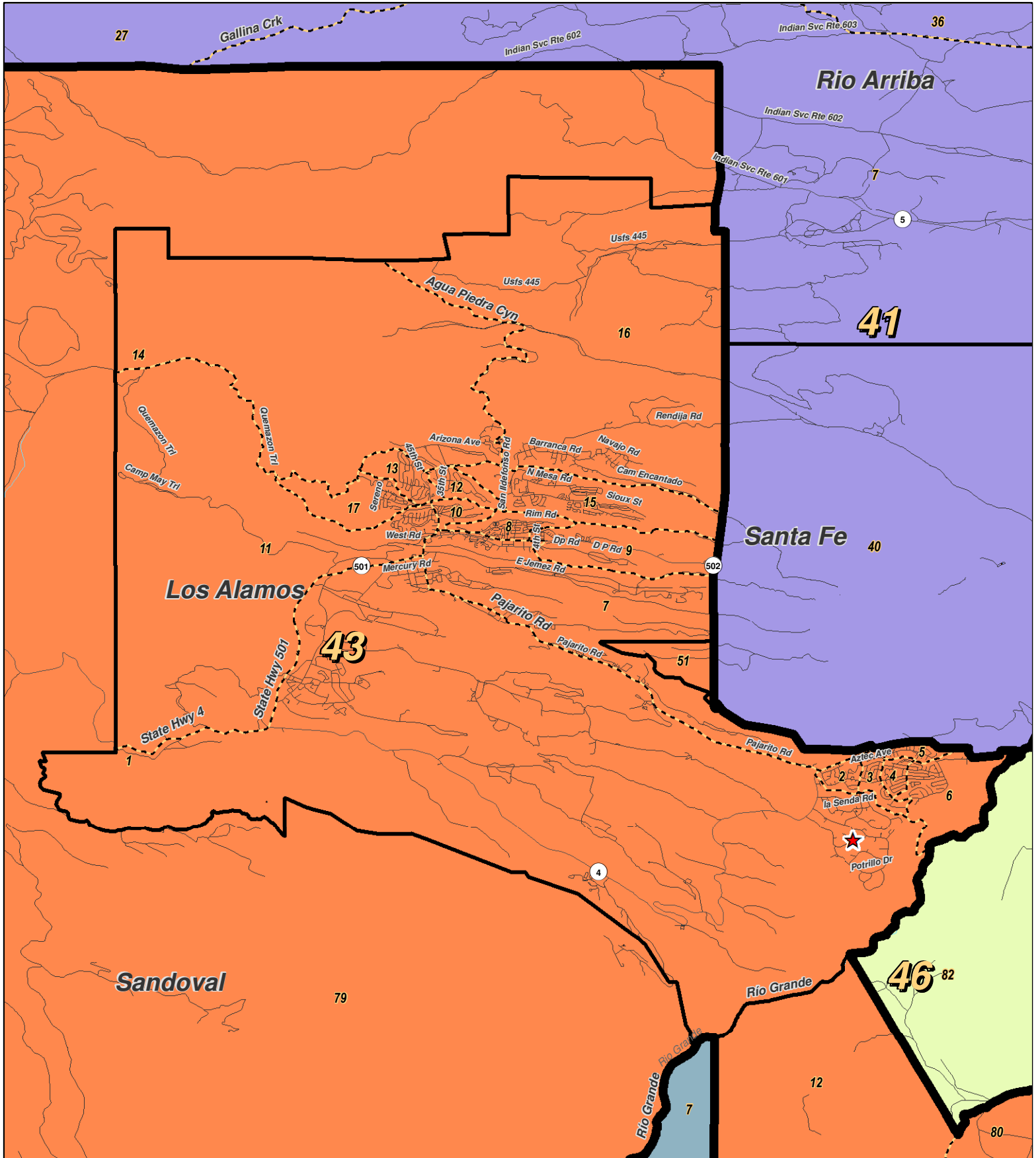
For the New Mexico Legislative Council Service



LEGEND Created: September 05, 2011

- ★ Legislators
- ▭ Precincts
- Counties
- ~ Rivers
- ☪ Lakes / Ponds
- ↔ Interstate
- ↔ US Highway
- ↔ State Highway

Research & Polling, Inc. distributes this map assuming no liability for any errors, omissions, or inaccuracies in the information provided regardless of the cause in reliance upon any maps.



0 1 2 3 Miles

RESEARCH & POLLING INC.

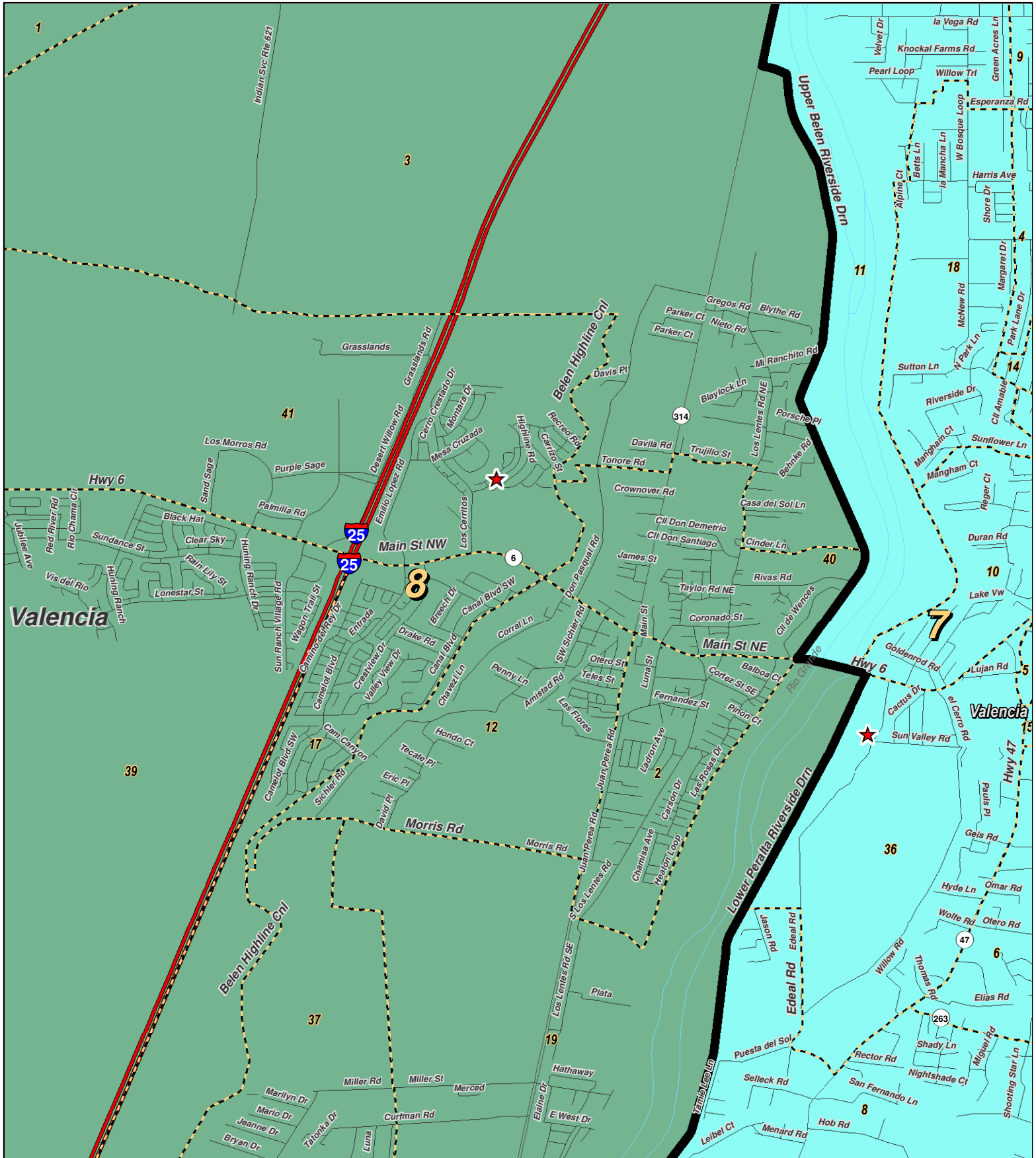
For the New Mexico Legislative Council Service



LEGEND Created: September 05, 2011

- ★ Legislators
- ▭ Precincts
- Counties
- ~ Rivers
- ☪ Lakes / Ponds
- ↔ Interstate
- ↔ US Highway
- ↔ State Highway

Research & Polling, Inc. distributes this map assuming no liability for any errors, omissions, or inaccuracies in the information provided regardless of the cause in reliance upon any maps.



0 1 Miles

RESEARCH & POLLING
INC.

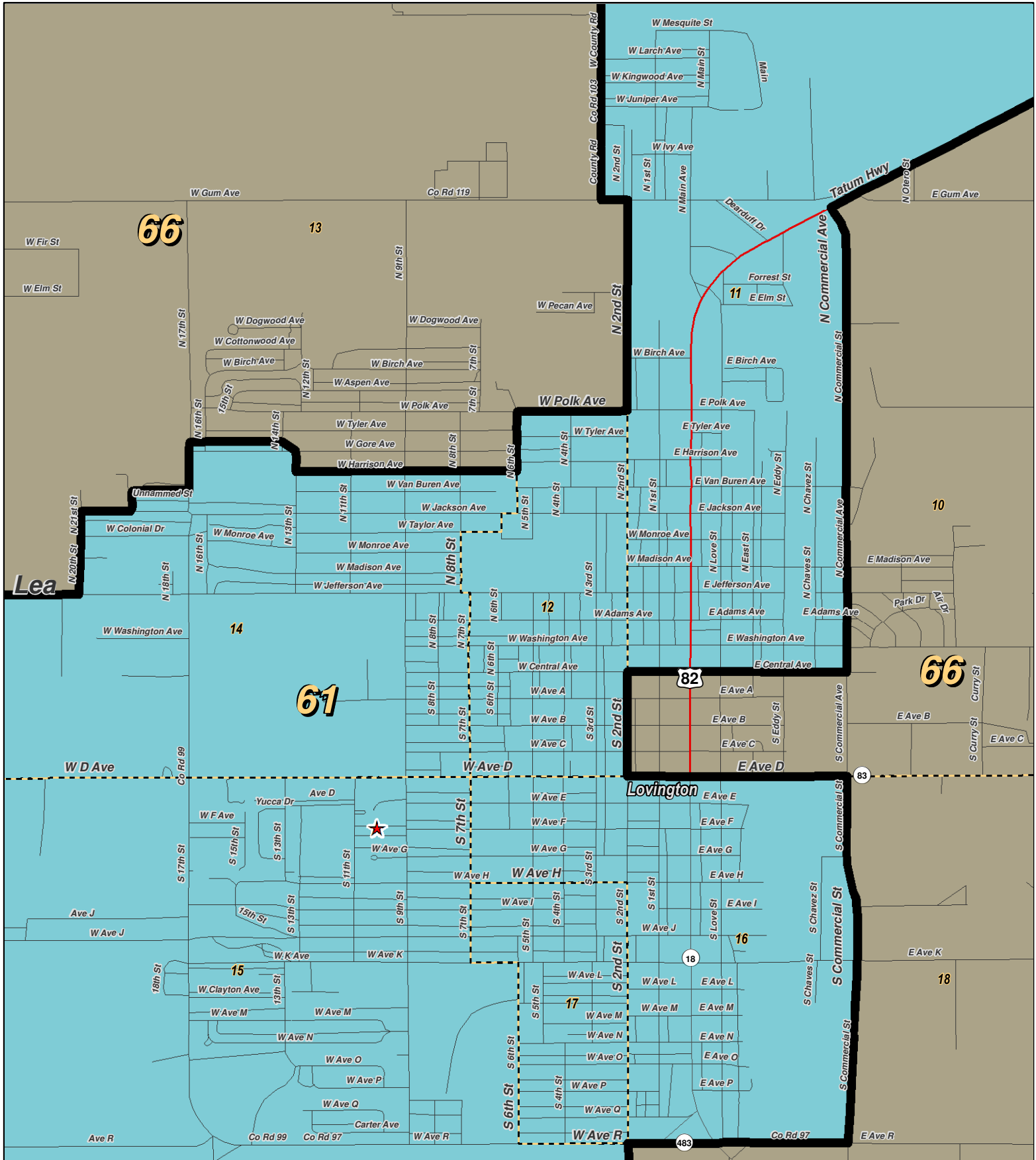
For the New Mexico
Legislative Council Service



LEGEND Created: September 05, 2011

- ★ Legislators
- ▭ Precincts
- ▭ Counties
- ~ Rivers
- ~ Lakes / Ponds
- ≡ Interstate
- ≡ US Highway
- ≡ State Highway

Research & Polling, Inc. distributes this map assuming no liability for any errors, omissions, or inaccuracies in the information provided regardless of the cause in reliance upon any maps.



RESEARCH & POLLING
INC.

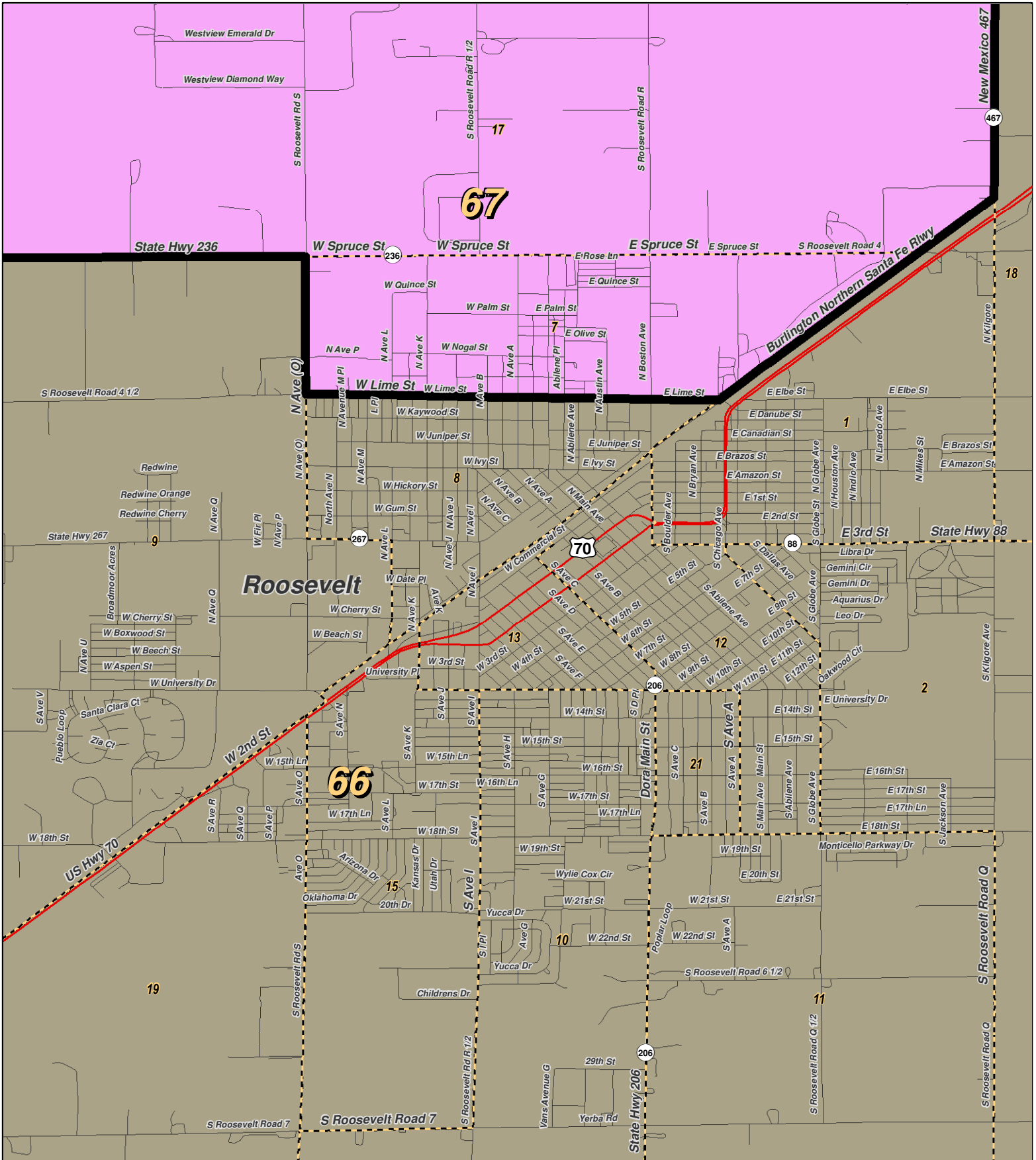
For the New Mexico
Legislative Council Service



LEGEND Created: September 05, 2011

- ★ Legislators
- ▭ Precincts
- ▭ Counties
- ~ Rivers
- ☪ Lakes / Ponds
- ↗ Interstate
- ↗ US Highway
- ↗ State Highway

Research & Polling, Inc. distributes this map assuming no liability for any errors, omissions, or inaccuracies in the information provided regardless of the cause in reliance upon any maps.



0 0.75 Miles

RESEARCH & POLLING INC.

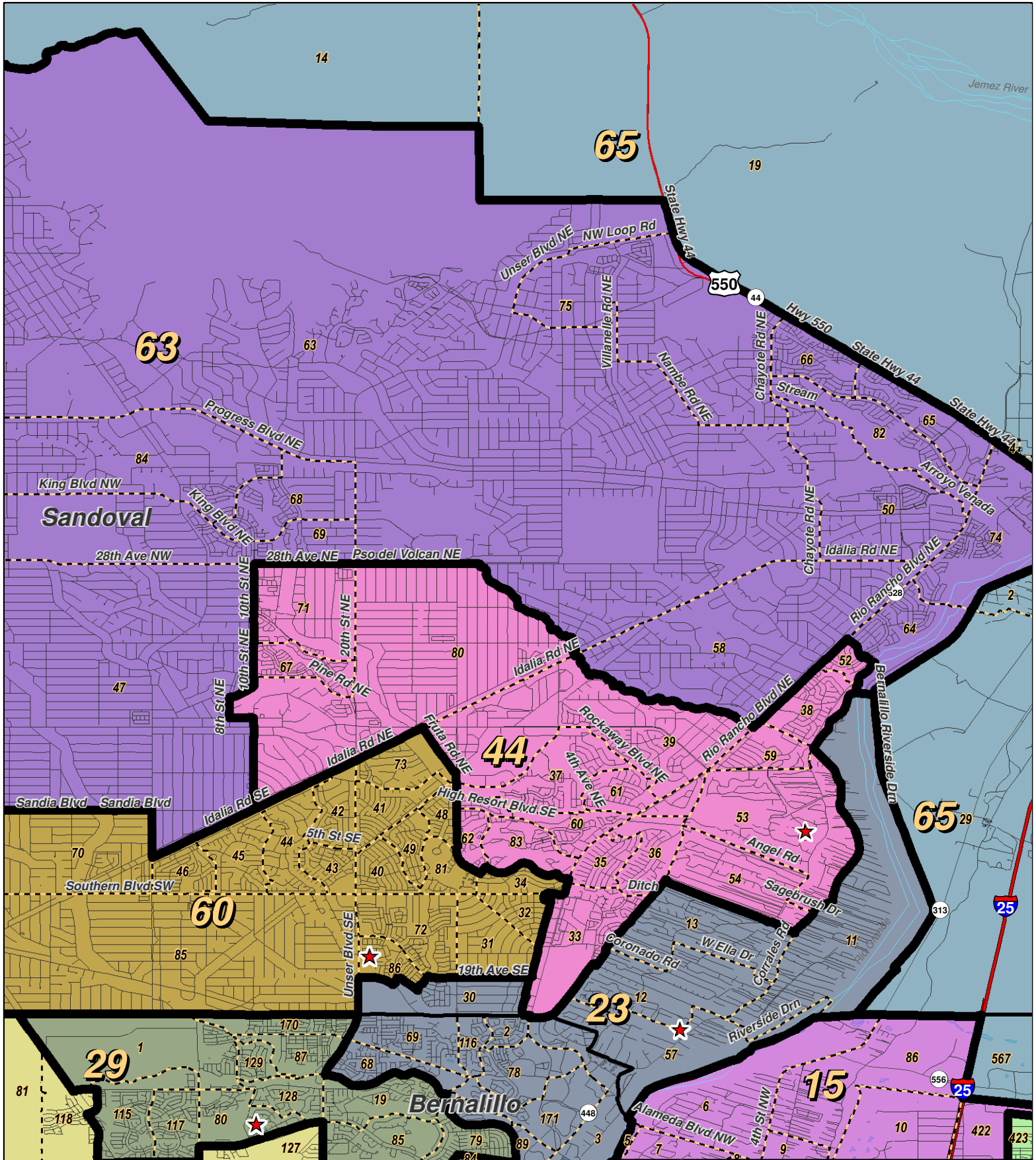
For the New Mexico Legislative Council Service



LEGEND Created: September 05, 2011

- ★ Legislators
- ▭ Precincts
- Counties
- ~ Rivers
- ☪ Lakes / Ponds
- ↔ Interstate
- ↔ US Highway
- ↔ State Highway

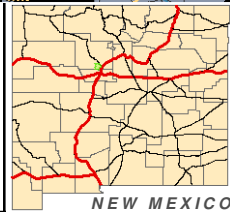
Research & Polling, Inc. distributes this map assuming no liability for any errors, omissions, or inaccuracies in the information provided regardless of the cause in reliance upon any maps.



0 1 2 Miles

RESEARCH & POLLING INC.

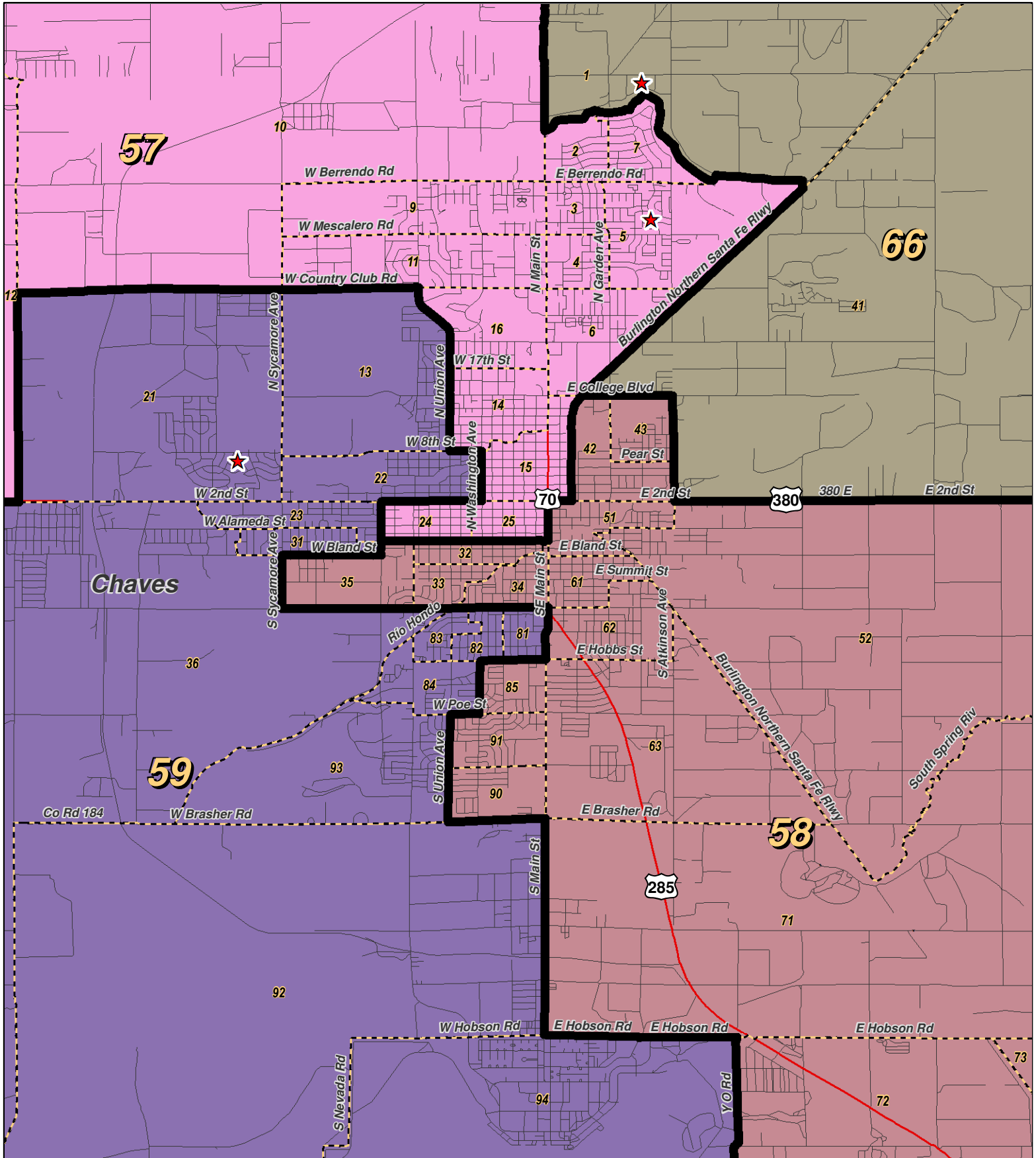
For the New Mexico Legislative Council Service



LEGEND Created: September 05, 2011

- ★ Legislators
- ▭ Precincts
- ▭ Counties
- ~ Rivers
- ~ Lakes / Ponds
- ~ Interstate
- ~ US Highway
- ~ State Highway

Research & Polling, Inc. distributes this map assuming no liability for any errors, omissions, or inaccuracies in the information provided regardless of the cause in reliance upon any maps.



0 1 2 Miles

RESEARCH & POLLING INC.

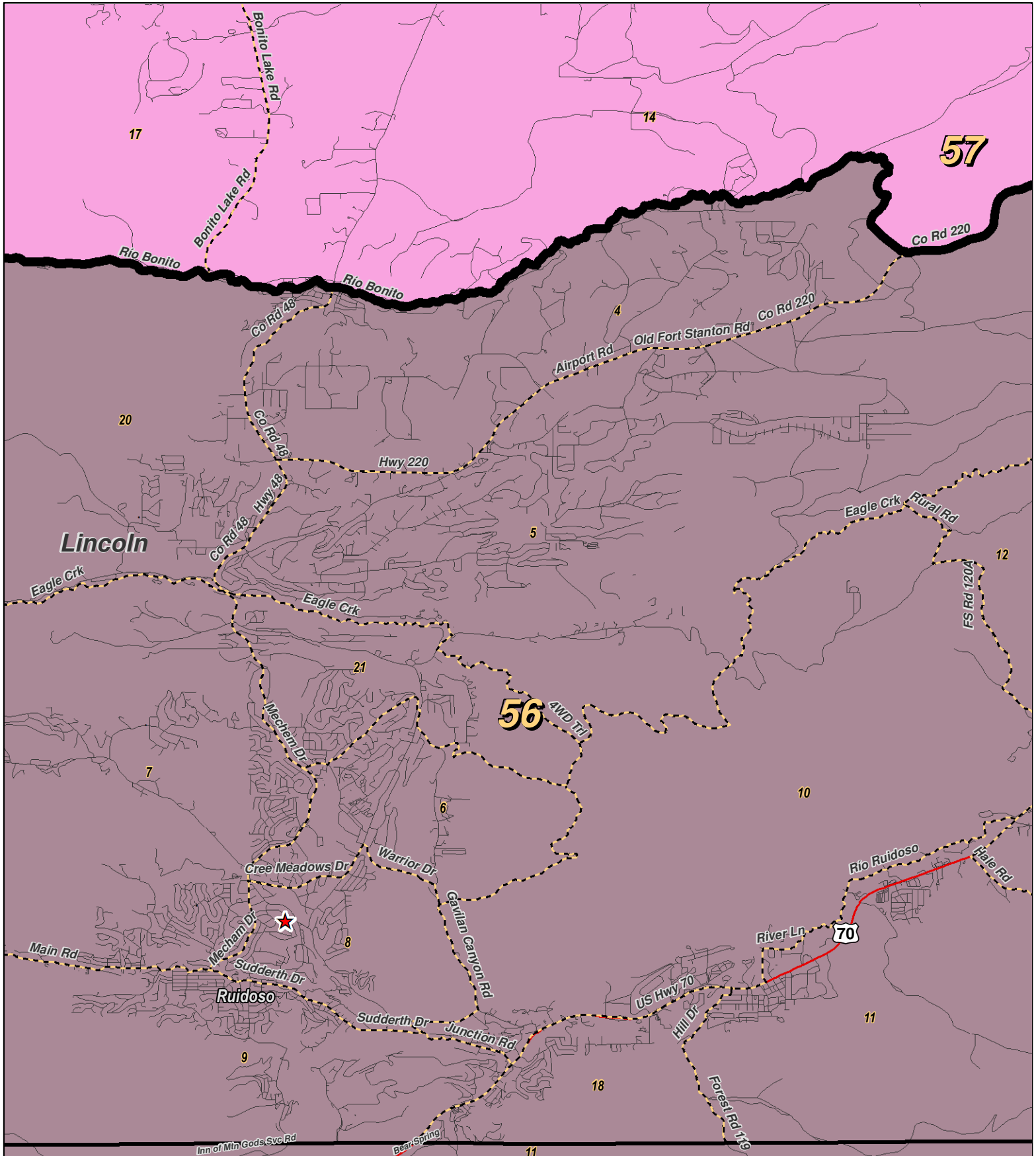
For the New Mexico Legislative Council Service



LEGEND Created: September 05, 2011

- ★ Legislators
- ▭ Precincts
- ▭ Counties
- ~ Rivers
- ~ Lakes / Ponds
- ~ Interstate
- ~ US Highway
- ~ State Highway

Research & Polling, Inc. distributes this map assuming no liability for any errors, omissions, or inaccuracies in the information provided regardless of the cause in reliance upon any maps.



0 1 2 Miles

RESEARCH & POLLING INC.

For the New Mexico Legislative Council Service

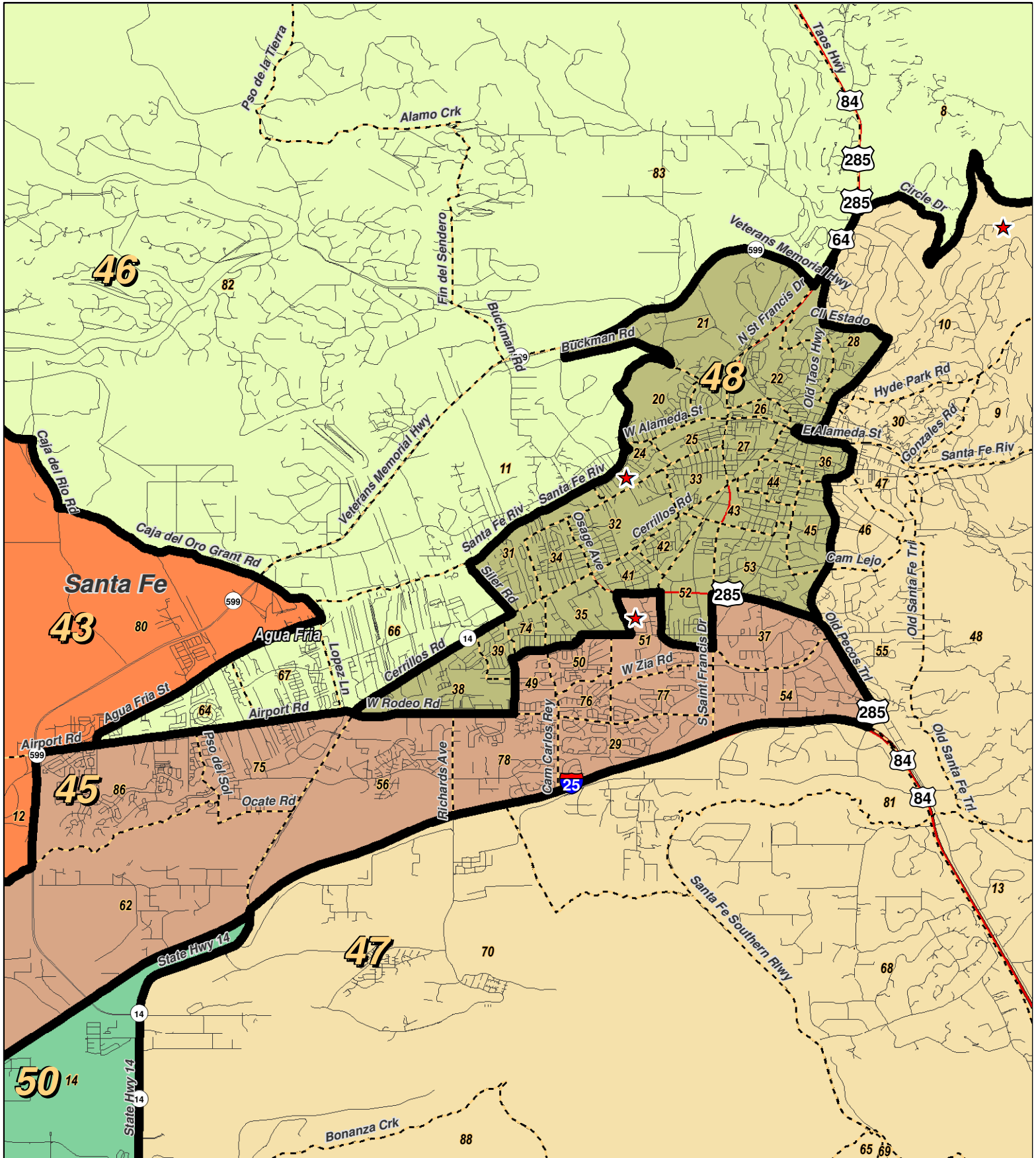
N



LEGEND Created: September 05, 2011

★ Legislators	~ Rivers	↗ Interstate
⬡ Precincts	⊕ Lakes / Ponds	↘ US Highway
⬢ Counties		~ State Highway

Research & Polling, Inc. distributes this map assuming no liability for any errors, omissions, or inaccuracies in the information provided regardless of the cause in reliance upon any maps.



0 1 2 Miles

RESEARCH & POLLING INC.

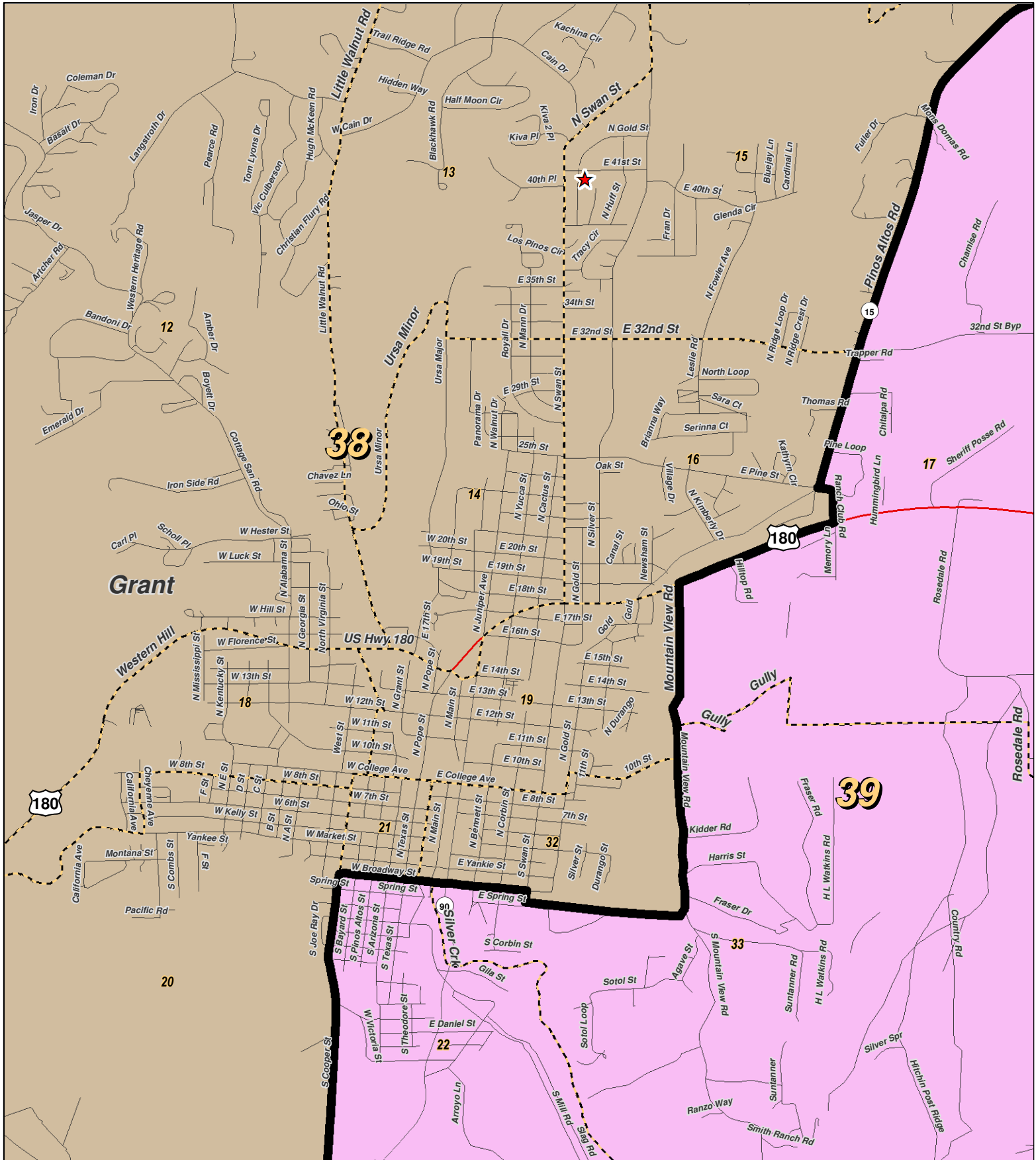
For the New Mexico Legislative Council Service



LEGEND Created: September 05, 2011

- ★ Legislators
- ▭ Precincts
- Counties
- ~ Rivers
- ⊕ Lakes / Ponds
- ↔ Interstate
- ⊔ US Highway
- ⊔ State Highway

Research & Polling, Inc. distributes this map assuming no liability for any errors, omissions, or inaccuracies in the information provided regardless of the cause in reliance upon any maps.



0 0.7 Miles

RESEARCH & POLLING INC.

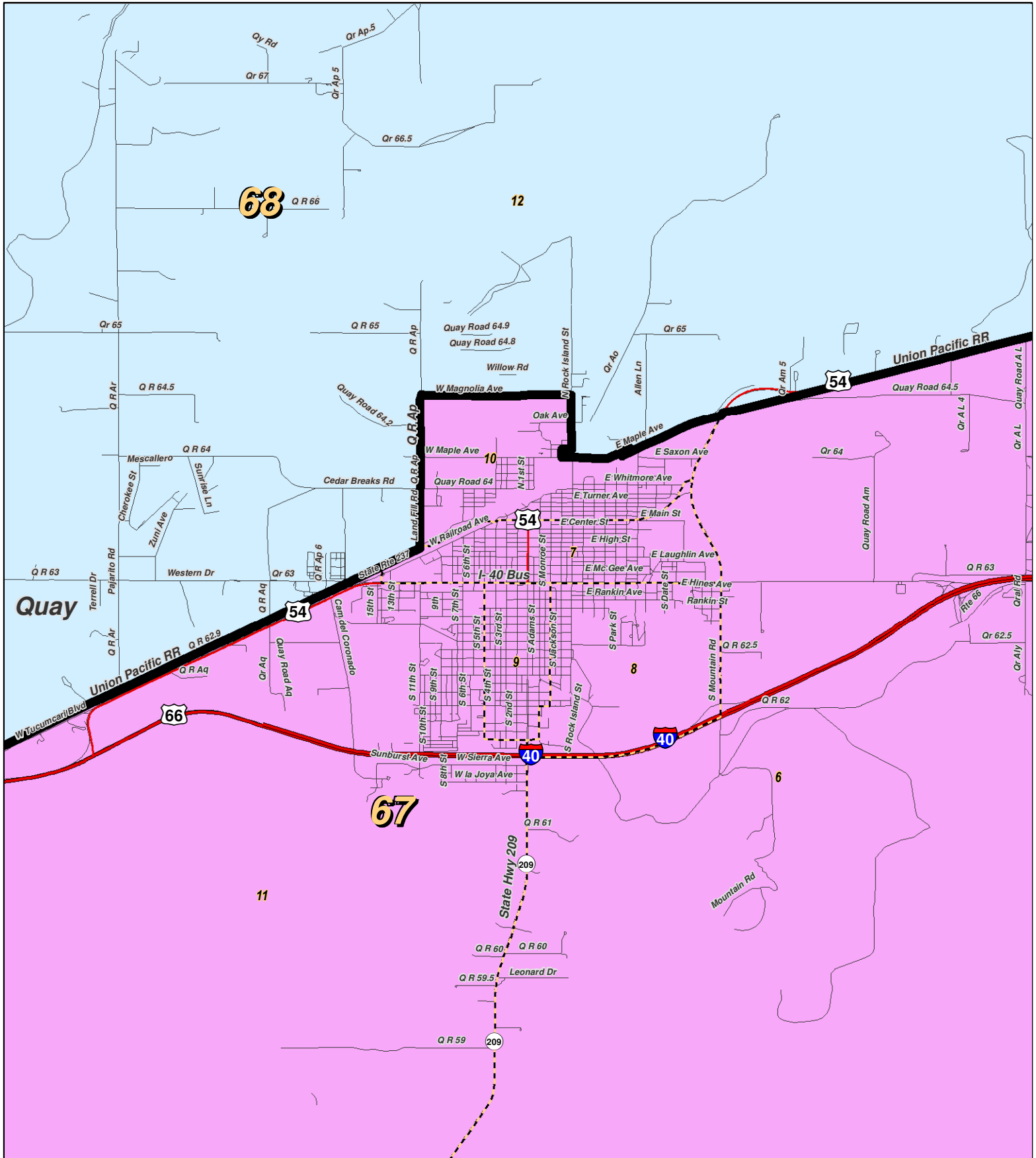
For the New Mexico Legislative Council Service



LEGEND Created: September 05, 2011

- ★ Legislators
- ▭ Precincts
- Counties
- ~ Rivers
- ⊕ Lakes / Ponds
- ≡ Interstate
- ≡ US Highway
- ≡ State Highway

Research & Polling, Inc. distributes this map assuming no liability for any errors, omissions, or inaccuracies in the information provided regardless of the cause in reliance upon any maps.



RESEARCH & POLLING INC.

For the New Mexico Legislative Council Service

0 1 Miles

NEW MEXICO

LEGEND

Created: September 05, 2011

★ Legislators	~ Rivers	↗ Interstate
□ Precincts	☪ Lakes / Ponds	↘ US Highway
▭ Counties		~ State Highway

Research & Polling, Inc. distributes this map assuming no liability for any errors, omissions, or inaccuracies in the information provided regardless of the cause in reliance upon any maps.

District	Pop	Deviation	Hispanic	Non-Hispanic Origin				
				White	Native American	Black	Asian	Other Races
1	28,323	-1,094 -3.7%	5,149 18.2%	18,614 65.7%	3,500 12.4%	204 0.7%	192 0.7%	664 2.3%
18+	20,784		3,174 15.3%	14,696 70.7%	2,283 11.0%	141 0.7%	153 0.7%	337 1.6%
2	30,581	1,164 4.0%	8,607 28.1%	13,996 45.8%	7,002 22.9%	214 0.7%	93 0.3%	669 2.2%
18+	21,824		5,413 24.8%	11,102 50.9%	4,747 21.8%	167 0.8%	74 0.3%	321 1.5%
3	29,455	38 0.1%	8,063 27.4%	17,561 59.6%	3,113 10.6%	103 0.3%	90 0.3%	525 1.8%
18+	21,032		5,018 23.9%	13,566 64.5%	2,013 9.6%	64 0.3%	77 0.4%	294 1.4%
4	28,084	-1,333 -4.5%	2,464 8.8%	4,344 15.5%	20,558 73.2%	85 0.3%	50 0.2%	583 2.1%
18+	19,254		1,380 7.2%	3,432 17.8%	14,079 73.1%	62 0.3%	41 0.2%	260 1.4%
5	28,119	-1,298 -4.4%	3,293 11.7%	3,422 12.2%	20,594 73.2%	106 0.4%	212 0.8%	492 1.7%
18+	19,747		2,031 10.3%	2,793 14.1%	14,438 73.1%	88 0.4%	167 0.8%	230 1.2%
6	30,832	1,415 4.8%	5,821 18.9%	4,603 14.9%	19,727 64.0%	125 0.4%	111 0.4%	445 1.4%
18+	22,228		4,349 19.6%	3,902 17.6%	13,596 61.2%	84 0.4%	84 0.4%	213 1.0%
7	30,301	884 3.0%	18,417 60.8%	10,700 35.3%	554 1.8%	179 0.6%	119 0.4%	332 1.1%
18+	21,872		12,179 55.7%	8,844 40.4%	390 1.8%	137 0.6%	102 0.5%	220 1.0%
8	29,851	434 1.5%	17,487 58.6%	10,657 35.7%	701 2.3%	427 1.4%	151 0.5%	428 1.4%
18+	22,211		12,196 54.9%	8,725 39.3%	556 2.5%	354 1.6%	124 0.6%	256 1.2%
9	28,171	-1,246 -4.2%	5,583 19.8%	3,004 10.7%	18,447 65.5%	172 0.6%	301 1.1%	664 2.4%
18+	19,135		3,717 19.4%	2,574 13.5%	12,183 63.7%	145 0.8%	238 1.2%	278 1.5%
10	30,471	1,054 3.6%	22,730 74.6%	5,664 18.6%	767 2.5%	880 2.9%	135 0.4%	295 1.0%
18+	22,843		16,045 70.2%	5,036 22.0%	685 3.0%	768 3.4%	110 0.5%	199 0.9%
11	30,316	899 3.1%	18,619 61.4%	9,205 30.4%	1,267 4.2%	522 1.7%	181 0.6%	522 1.7%
18+	24,000		13,841 57.7%	8,240 34.3%	974 4.1%	419 1.7%	164 0.7%	362 1.5%
12	30,405	988 3.4%	24,848 81.7%	3,787 12.5%	587 1.9%	547 1.8%	216 0.7%	420 1.4%
18+	19,914		15,652 78.6%	3,041 15.3%	402 2.0%	411 2.1%	162 0.8%	246 1.2%

District	Pop	Deviation	Hispanic	Non-Hispanic Origin					Other Races
				White	Native American	Black	Asian	Other Races	
13	30,212	795 2.7%	24,636 81.5%	3,469 11.5%	894 3.0%	660 2.2%	189 0.6%	364 1.2%	
18+	19,549		15,280 78.2%	2,780 14.2%	634 3.2%	494 2.5%	160 0.8%	201 1.0%	
14	30,266	849 2.9%	25,477 84.2%	3,569 11.8%	427 1.4%	438 1.4%	70 0.2%	285 0.9%	
18+	21,629		17,617 81.5%	3,080 14.2%	340 1.6%	343 1.6%	64 0.3%	185 0.9%	
15	28,689	-728 -2.5%	13,240 46.2%	12,893 44.9%	1,261 4.4%	349 1.2%	481 1.7%	465 1.6%	
18+	22,623		9,621 42.5%	11,034 48.8%	984 4.3%	279 1.2%	378 1.7%	327 1.4%	
16	30,778	1,361 4.6%	21,342 69.3%	6,496 21.1%	1,245 4.0%	770 2.5%	366 1.2%	569 1.8%	
18+	21,587		14,196 65.8%	5,351 24.8%	842 3.9%	606 2.8%	267 1.2%	325 1.5%	
17	30,698	1,281 4.4%	16,726 54.5%	11,212 36.5%	1,159 3.8%	524 1.7%	536 1.7%	541 1.8%	
18+	23,691		12,027 50.8%	9,708 41.0%	793 3.3%	397 1.7%	434 1.8%	332 1.4%	
18	30,851	1,434 4.9%	11,101 36.0%	15,517 50.3%	1,460 4.7%	891 2.9%	1,062 3.4%	820 2.7%	
18+	26,803		8,933 33.3%	14,242 53.1%	1,243 4.6%	781 2.9%	949 3.5%	655 2.4%	
19	30,489	1,072 3.6%	13,868 45.5%	11,716 38.4%	1,830 6.0%	1,439 4.7%	830 2.7%	806 2.6%	
18+	23,939		9,739 40.7%	10,474 43.8%	1,353 5.7%	1,129 4.7%	715 3.0%	529 2.2%	
20	28,539	-878 -3.0%	10,543 36.9%	13,234 46.4%	1,502 5.3%	1,164 4.1%	1,392 4.9%	704 2.5%	
18+	21,690		7,029 32.4%	11,360 52.4%	1,007 4.6%	839 3.9%	1,034 4.8%	421 1.9%	
21	30,745	1,328 4.5%	15,888 51.7%	10,691 34.8%	1,523 5.0%	1,149 3.7%	741 2.4%	753 2.4%	
18+	22,471		10,365 46.1%	9,074 40.4%	1,097 4.9%	900 4.0%	611 2.7%	424 1.9%	
22	28,696	-721 -2.5%	6,706 23.4%	20,073 70.0%	517 1.8%	343 1.2%	460 1.6%	597 2.1%	
18+	23,000		4,734 20.6%	16,911 73.5%	378 1.6%	257 1.1%	365 1.5%	365 1.6%	
23	30,231	814 2.8%	11,692 38.7%	15,372 50.8%	1,060 3.5%	830 2.7%	613 2.0%	664 2.2%	
18+	22,817		7,975 35.0%	12,528 54.9%	789 3.5%	627 2.7%	483 2.1%	415 1.8%	
24	30,771	1,354 4.6%	8,605 28.0%	18,871 61.3%	837 2.7%	824 2.7%	928 3.0%	706 2.3%	
18+	24,886		6,214 25.0%	16,174 65.0%	663 2.7%	670 2.7%	736 3.0%	429 1.7%	

District	Pop	Deviation	Hispanic	Non-Hispanic Origin				
				White	Native American	Black	Asian	Other Races
25	30,860	1,443 4.9%	12,515 40.6%	14,678 47.6%	1,475 4.8%	712 2.3%	774 2.5%	706 2.3%
18+	24,895		9,205 37.0%	12,894 51.8%	1,106 4.4%	585 2.3%	639 2.6%	466 1.9%
26	30,425	1,008 3.4%	15,044 49.4%	12,300 40.4%	757 2.5%	880 2.9%	722 2.4%	722 2.4%
18+	21,896		9,995 45.6%	9,767 44.6%	534 2.4%	657 3.0%	552 2.5%	391 1.8%
27	30,298	881 3.0%	7,154 23.6%	19,864 65.6%	551 1.8%	495 1.6%	1,607 5.3%	627 2.1%
18+	23,805		5,060 21.3%	16,400 68.9%	414 1.7%	396 1.7%	1,172 4.9%	363 1.5%
28	30,557	1,140 3.9%	8,593 28.1%	18,802 61.5%	804 2.6%	778 2.5%	806 2.6%	774 2.5%
18+	24,351		6,080 25.0%	16,000 65.7%	592 2.4%	590 2.4%	634 2.6%	455 1.9%
29	30,264	847 2.9%	12,912 42.7%	14,206 46.9%	845 2.8%	879 2.9%	596 2.0%	826 2.7%
18+	21,008		8,065 38.4%	10,861 51.7%	596 2.8%	621 3.0%	463 2.2%	402 1.9%
30	30,661	1,244 4.2%	10,067 32.8%	16,646 54.3%	1,698 5.5%	875 2.9%	697 2.3%	678 2.2%
18+	24,813		7,420 29.9%	14,430 58.2%	1,258 5.1%	701 2.8%	575 2.3%	429 1.7%
31	30,118	701 2.4%	5,216 17.3%	22,179 73.6%	317 1.1%	403 1.3%	1,352 4.5%	651 2.2%
18+	23,927		3,689 15.4%	18,310 76.5%	234 1.0%	326 1.4%	1,013 4.2%	355 1.5%
32	28,334	-1,083 -3.7%	17,273 61.0%	10,332 36.5%	133 0.5%	197 0.7%	133 0.5%	266 0.9%
18+	20,870		11,436 54.8%	8,872 42.5%	107 0.5%	158 0.8%	111 0.5%	186 0.9%
33	28,237	-1,180 -4.0%	17,067 60.4%	9,565 33.9%	350 1.2%	403 1.4%	429 1.5%	423 1.5%
18+	21,571		11,935 55.3%	8,353 38.7%	274 1.3%	325 1.5%	376 1.7%	308 1.4%
34	29,939	522 1.8%	26,267 87.7%	3,407 11.4%	38 0.1%	93 0.3%	37 0.1%	97 0.3%
18+	20,622		17,553 85.1%	2,866 13.9%	30 0.1%	77 0.4%	29 0.1%	67 0.3%
35	30,486	1,069 3.6%	20,312 66.6%	8,271 27.1%	396 1.3%	664 2.2%	410 1.3%	433 1.4%
18+	23,600		14,542 61.6%	7,474 31.7%	336 1.4%	542 2.3%	381 1.6%	325 1.4%
36	29,530	113 0.4%	19,085 64.6%	9,567 32.4%	181 0.6%	274 0.9%	132 0.4%	291 1.0%
18+	21,228		12,641 59.5%	7,942 37.4%	126 0.6%	210 1.0%	112 0.5%	197 0.9%

District	Pop	Deviation	Hispanic	Non-Hispanic Origin				
				White	Native American	Black	Asian	Other Races
37	28,950	-467 -1.6%	12,952 44.7%	14,111 48.7%	207 0.7%	622 2.1%	545 1.9%	513 1.8%
18+	22,033		8,720 39.6%	11,914 54.1%	163 0.7%	481 2.2%	424 1.9%	331 1.5%
38	29,256	-161 -0.5%	9,251 31.6%	18,798 64.3%	410 1.4%	178 0.6%	133 0.5%	486 1.7%
18+	24,017		6,589 27.4%	16,494 68.7%	312 1.3%	142 0.6%	110 0.5%	370 1.5%
39	29,464	47 0.2%	15,731 53.4%	12,845 43.6%	263 0.9%	179 0.6%	104 0.4%	342 1.2%
18+	22,653		10,934 48.3%	11,015 48.6%	221 1.0%	152 0.7%	92 0.4%	239 1.1%
40	28,393	-1,024 -3.5%	22,461 79.1%	3,910 13.8%	1,483 5.2%	120 0.4%	157 0.6%	262 0.9%
18+	21,451		16,523 77.0%	3,473 16.2%	1,069 5.0%	87 0.4%	118 0.6%	181 0.8%
41	28,109	-1,308 -4.4%	20,496 72.9%	4,994 17.8%	1,995 7.1%	61 0.2%	102 0.4%	461 1.6%
18+	21,659		15,242 70.4%	4,520 20.9%	1,424 6.6%	51 0.2%	82 0.4%	340 1.6%
42	28,071	-1,346 -4.6%	15,200 54.1%	10,593 37.7%	1,556 5.5%	95 0.3%	187 0.7%	440 1.6%
18+	22,223		11,144 50.1%	9,337 42.0%	1,190 5.4%	78 0.4%	167 0.8%	307 1.4%
43	29,513	96 0.3%	10,294 34.9%	16,908 57.3%	622 2.1%	118 0.4%	1,115 3.8%	456 1.5%
18+	22,106		6,948 31.4%	13,581 61.4%	419 1.9%	93 0.4%	817 3.7%	248 1.1%
44	30,649	1,232 4.2%	10,526 34.3%	17,379 56.7%	715 2.3%	767 2.5%	447 1.5%	815 2.7%
18+	22,935		6,904 30.1%	14,142 61.7%	531 2.3%	563 2.5%	347 1.5%	448 2.0%
45	28,666	-751 -2.6%	16,695 58.2%	10,421 36.4%	394 1.4%	217 0.8%	528 1.8%	411 1.4%
18+	21,728		11,433 52.6%	9,151 42.1%	308 1.4%	180 0.8%	403 1.9%	253 1.2%
46	28,474	-943 -3.2%	17,510 61.5%	9,005 31.6%	1,304 4.6%	155 0.5%	183 0.6%	317 1.1%
18+	21,668		12,145 56.1%	8,116 37.5%	891 4.1%	133 0.6%	157 0.7%	226 1.0%
47	28,211	-1,206 -4.1%	7,359 26.1%	19,367 68.7%	419 1.5%	179 0.6%	389 1.4%	498 1.8%
18+	23,895		5,545 23.2%	17,191 71.9%	370 1.5%	141 0.6%	321 1.3%	327 1.4%
48	28,333	-1,084 -3.7%	13,811 48.7%	13,137 46.4%	398 1.4%	208 0.7%	281 1.0%	498 1.8%
18+	23,759		10,737 45.2%	11,902 50.1%	331 1.4%	182 0.8%	246 1.0%	361 1.5%

District	Pop	Deviation	Hispanic	Non-Hispanic Origin					Other Races
				White	Native American	Black	Asian		
49	30,431	1,014 3.4%	16,663 54.8%	12,229 40.2%	550 1.8%	366 1.2%	238 0.8%	385 1.3%	
18+	23,185		11,690 50.4%	10,378 44.8%	375 1.6%	289 1.2%	199 0.9%	254 1.1%	
50	29,024	-393 -1.3%	9,786 33.7%	17,936 61.8%	390 1.3%	272 0.9%	176 0.6%	464 1.6%	
18+	22,988		6,852 29.8%	15,176 66.0%	288 1.3%	226 1.0%	136 0.6%	310 1.3%	
51	28,948	-469 -1.6%	8,547 29.5%	17,218 59.5%	295 1.0%	1,468 5.1%	496 1.7%	924 3.2%	
18+	21,766		5,760 26.5%	13,779 63.3%	224 1.0%	1,124 5.2%	397 1.8%	482 2.2%	
52	28,668	-749 -2.5%	21,328 74.4%	6,596 23.0%	90 0.3%	200 0.7%	285 1.0%	169 0.6%	
18+	20,373		13,961 68.5%	5,828 28.6%	72 0.4%	173 0.8%	218 1.1%	121 0.6%	
53	28,688	-729 -2.5%	18,933 66.0%	8,507 29.7%	179 0.6%	530 1.8%	148 0.5%	391 1.4%	
18+	19,684		11,888 60.4%	6,912 35.1%	137 0.7%	383 1.9%	126 0.6%	238 1.2%	
54	29,891	474 1.6%	15,784 52.8%	13,073 43.7%	285 1.0%	356 1.2%	71 0.2%	322 1.1%	
18+	21,758		10,358 47.6%	10,622 48.8%	237 1.1%	295 1.4%	62 0.3%	184 0.8%	
55	28,016	-1,401 -4.8%	11,223 40.1%	15,709 56.1%	196 0.7%	275 1.0%	271 1.0%	342 1.2%	
18+	20,868		7,396 35.4%	12,694 60.8%	144 0.7%	203 1.0%	208 1.0%	223 1.1%	
56	29,186	-231 -0.8%	8,506 29.1%	16,285 55.8%	3,647 12.5%	189 0.6%	142 0.5%	417 1.4%	
18+	22,687		5,731 25.3%	14,075 62.0%	2,373 10.5%	132 0.6%	117 0.5%	259 1.1%	
57	28,085	-1,332 -4.5%	9,681 34.5%	17,168 61.1%	255 0.9%	315 1.1%	234 0.8%	432 1.5%	
18+	21,794		6,488 29.8%	14,377 66.0%	221 1.0%	254 1.2%	167 0.8%	287 1.3%	
58	27,996	-1,421 -4.8%	18,376 65.6%	8,598 30.7%	202 0.7%	450 1.6%	86 0.3%	284 1.0%	
18+	19,706		11,968 60.7%	6,949 35.3%	170 0.9%	362 1.8%	70 0.4%	187 0.9%	
59	28,417	-1,000 -3.4%	11,703 41.2%	15,119 53.2%	217 0.8%	720 2.5%	172 0.6%	486 1.7%	
18+	21,246		7,394 34.8%	12,694 59.7%	171 0.8%	543 2.6%	142 0.7%	302 1.4%	
60	30,419	1,002 3.4%	11,201 36.8%	16,368 53.8%	728 2.4%	731 2.4%	645 2.1%	746 2.5%	
18+	22,100		7,199 32.6%	12,985 58.8%	509 2.3%	554 2.5%	485 2.2%	368 1.7%	

District	Pop	Deviation	Hispanic	Non-Hispanic Origin				
				White	Native American	Black	Asian	Other Races
61	28,530	-887 -3.0%	18,020 63.2%	9,027 31.6%	195 0.7%	961 3.4%	57 0.2%	270 0.9%
18+	19,530		11,236 57.5%	7,259 37.2%	142 0.7%	716 3.7%	42 0.2%	135 0.7%
62	29,030	-387 -1.3%	11,661 40.2%	15,242 52.5%	243 0.8%	1,333 4.6%	222 0.8%	329 1.1%
18+	21,002		7,322 34.9%	12,139 57.8%	202 1.0%	981 4.7%	183 0.9%	175 0.8%
63	30,632	1,215 4.1%	12,019 39.2%	15,631 51.0%	960 3.1%	785 2.6%	465 1.5%	772 2.5%
18+	21,274		7,481 35.2%	11,792 55.4%	675 3.2%	569 2.7%	360 1.7%	397 1.9%
64	28,161	-1,256 -4.3%	7,290 25.9%	18,181 64.6%	175 0.6%	1,388 4.9%	442 1.6%	685 2.4%
18+	20,716		4,553 22.0%	14,316 69.1%	133 0.6%	999 4.8%	364 1.8%	351 1.7%
65	29,301	-116 -0.4%	8,068 27.5%	2,268 7.7%	18,603 63.5%	68 0.2%	26 0.1%	268 0.9%
18+	20,262		5,622 27.7%	1,884 9.3%	12,554 62.0%	47 0.2%	23 0.1%	132 0.7%
66	28,455	-962 -3.3%	11,409 40.1%	15,890 55.8%	211 0.7%	415 1.5%	181 0.6%	349 1.2%
18+	20,810		7,212 34.7%	12,717 61.1%	167 0.8%	323 1.6%	166 0.8%	225 1.1%
67	28,634	-783 -2.7%	16,068 56.1%	10,193 35.6%	177 0.6%	1,473 5.1%	206 0.7%	517 1.8%
18+	20,305		10,389 51.2%	8,291 40.8%	142 0.7%	1,029 5.1%	166 0.8%	288 1.4%
68	28,075	-1,342 -4.6%	14,128 50.3%	13,176 46.9%	229 0.8%	139 0.5%	109 0.4%	294 1.0%
18+	22,413		10,641 47.5%	11,140 49.7%	192 0.9%	125 0.6%	95 0.4%	220 1.0%
69	30,621	1,204 4.1%	7,076 23.1%	3,460 11.3%	19,422 63.4%	169 0.6%	88 0.3%	406 1.3%
18+	21,779		5,041 23.1%	3,012 13.8%	13,294 61.0%	151 0.7%	64 0.3%	217 1.0%
70	28,299	-1,118 -3.8%	21,237 75.0%	5,981 21.1%	276 1.0%	362 1.3%	170 0.6%	273 1.0%
18+	22,019		15,934 72.4%	5,157 23.4%	235 1.1%	342 1.6%	143 0.6%	208 0.9%
Totals	2,059,179	Ideal: 29,417	953,403 46.3%	833,810 40.5%	175,368 8.5%	35,462 1.7%	26,305 1.3%	34,831 1.0%
18+	1,540,507		651,326 42.3%	697,848 45.3%	121,962 7.9%	27,453 1.8%	20,956 1.4%	20,962 0.9%

District Profile

District	Total Population	Deviation		Total Adult Native American	Adult Hispanic	Adult Non-Hispanic			Performance Measure		Registered Voters				
						White	American	Black	Dem	Rep	Total	% Dem	% Rep	% DTS	% Other
1	28,323	-1,094	-3.7%	12.8%	15.3%	70.7%	11.0%	0.7%	25.1%	74.9%	16,651	24.8%	58.0%	14.4%	2.9%
2	30,581	1,164	4.0%	23.9%	24.8%	50.9%	21.8%	0.8%	30.1%	69.9%	13,691	30.2%	50.0%	17.3%	2.5%
3	29,455	38	0.1%	11.5%	23.9%	64.5%	9.6%	0.3%	28.0%	72.0%	14,372	27.8%	51.6%	17.4%	3.2%
4	28,084	-1,333	-4.5%	75.1%	7.2%	17.8%	73.1%	0.3%	56.8%	43.2%	14,010	50.6%	29.3%	18.2%	1.9%
5	28,119	-1,298	-4.4%	75.9%	10.3%	14.1%	73.1%	0.4%	67.0%	33.0%	15,064	61.7%	20.0%	16.4%	1.9%
6	30,832	1,415	4.8%	63.2%	19.6%	17.6%	61.2%	0.4%	68.5%	31.5%	16,416	66.0%	17.6%	14.2%	2.2%
7	30,301	884	3.0%	3.5%	55.7%	40.4%	1.8%	0.6%	46.8%	53.2%	14,903	46.0%	35.5%	15.4%	3.1%
8	29,851	434	1.5%	4.4%	54.9%	39.3%	2.5%	1.6%	51.1%	48.9%	15,644	50.6%	32.1%	14.1%	3.2%
9	28,171	-1,246	-4.2%	67.4%	19.4%	13.5%	63.7%	0.8%	69.3%	30.7%	13,341	63.0%	17.5%	17.9%	1.6%
10	30,471	1,054	3.6%	4.7%	70.2%	22.0%	3.0%	3.4%	64.9%	35.1%	13,185	59.4%	20.0%	18.0%	2.7%
11	30,316	899	3.1%	6.0%	57.7%	34.3%	4.1%	1.7%	71.7%	28.3%	20,480	60.7%	18.2%	16.9%	4.2%
12	30,405	988	3.4%	3.8%	78.6%	15.3%	2.0%	2.1%	67.2%	32.8%	10,134	57.6%	18.7%	20.7%	3.0%
13	30,212	795	2.7%	5.1%	78.2%	14.2%	3.2%	2.5%	64.3%	35.7%	10,928	53.4%	20.7%	22.5%	3.3%
14	30,266	849	2.9%	3.3%	81.5%	14.2%	1.6%	1.6%	74.2%	25.8%	14,741	62.5%	15.9%	18.5%	3.1%
15	28,689	-728	-2.5%	6.0%	42.5%	48.8%	4.3%	1.2%	53.3%	46.7%	18,988	48.8%	33.0%	14.9%	3.3%
16	30,778	1,361	4.6%	5.7%	65.8%	24.8%	3.9%	2.8%	60.4%	39.6%	15,563	53.8%	25.0%	18.0%	3.2%
17	30,698	1,281	4.4%	5.0%	50.8%	41.0%	3.3%	1.7%	63.0%	37.0%	18,477	54.5%	25.9%	16.1%	3.6%
18	30,851	1,434	4.9%	6.6%	33.3%	53.1%	4.6%	2.9%	77.9%	22.1%	23,286	58.1%	15.3%	20.5%	6.1%
19	30,489	1,072	3.6%	8.1%	40.7%	43.8%	5.7%	4.7%	69.8%	30.2%	18,157	54.5%	20.5%	19.5%	5.4%
20	28,539	-878	-3.0%	6.4%	32.4%	52.4%	4.6%	3.9%	46.1%	53.9%	15,977	40.9%	37.6%	18.1%	3.5%
21	30,745	1,328	4.5%	6.8%	46.1%	40.4%	4.9%	4.0%	55.7%	44.3%	14,110	46.8%	28.9%	20.2%	4.2%
22	28,696	-721	-2.5%	2.9%	20.6%	73.5%	1.6%	1.1%	42.8%	57.2%	20,305	35.9%	44.3%	16.1%	3.7%
23	30,231	814	2.8%	5.1%	35.0%	54.9%	3.5%	2.7%	46.4%	53.6%	19,464	41.1%	39.8%	15.9%	3.4%
24	30,771	1,354	4.6%	4.0%	25.0%	65.0%	2.7%	2.7%	46.9%	53.1%	21,795	41.6%	40.0%	15.0%	3.4%
25	30,860	1,443	4.9%	6.7%	37.0%	51.8%	4.4%	2.3%	60.1%	39.9%	21,130	50.9%	28.5%	16.7%	3.9%
26	30,425	1,008	3.4%	4.1%	45.6%	44.6%	2.4%	3.0%	48.6%	51.4%	18,160	44.1%	37.9%	14.9%	3.1%
27	30,298	881	3.0%	2.6%	21.3%	68.9%	1.7%	1.7%	40.1%	59.9%	22,667	35.4%	47.8%	13.9%	2.9%
28	30,557	1,140	3.9%	4.0%	25.0%	65.7%	2.4%	2.4%	44.4%	55.6%	21,718	39.8%	42.0%	15.4%	2.9%
29	30,264	847	2.9%	4.6%	38.4%	51.7%	2.8%	3.0%	42.0%	58.0%	16,814	38.8%	42.6%	15.5%	3.2%
30	30,661	1,244	4.2%	6.9%	29.9%	58.2%	5.1%	2.8%	48.4%	51.6%	21,087	43.4%	37.4%	15.6%	3.6%

District Profile

District	Total Population	Deviation		Total Adult Native American	Adult Hispanic	Adult Non-Hispanic			Performance Measure		Registered Voters				
						White	Native American	Black	Dem	Rep	Total	% Dem	% Rep	% DTS	% Other
31	30,118	701	2.4%	1.7%	15.4%	76.5%	1.0%	1.4%	39.5%	60.5%	23,558	33.1%	49.1%	14.9%	3.0%
32	28,334	-1,083	-3.7%	1.8%	54.8%	42.5%	0.5%	0.8%	51.3%	48.7%	14,046	53.0%	29.8%	15.4%	1.8%
33	28,237	-1,180	-4.0%	3.1%	55.3%	38.7%	1.3%	1.5%	58.1%	41.9%	15,879	51.3%	26.7%	18.2%	3.8%
34	29,939	522	1.8%	1.0%	85.1%	13.9%	0.1%	0.4%	64.9%	35.1%	10,936	61.5%	18.1%	18.4%	2.0%
35	30,486	1,069	3.6%	3.5%	61.6%	31.7%	1.4%	2.3%	63.0%	37.0%	16,647	53.5%	22.4%	20.1%	4.0%
36	29,530	113	0.4%	2.3%	59.5%	37.4%	0.6%	1.0%	51.2%	48.8%	15,311	48.8%	31.6%	16.7%	2.9%
37	28,950	-467	-1.6%	2.1%	39.6%	54.1%	0.7%	2.2%	46.9%	53.1%	15,909	39.6%	37.0%	19.5%	3.9%
38	29,256	-161	-0.5%	3.3%	27.4%	68.7%	1.3%	0.6%	47.7%	52.3%	20,436	46.9%	35.5%	15.3%	2.2%
39	29,464	47	0.2%	2.9%	48.3%	48.6%	1.0%	0.7%	52.4%	47.6%	17,270	53.4%	30.3%	13.9%	2.4%
40	28,393	-1,024	-3.5%	7.2%	77.0%	16.2%	5.0%	0.4%	73.2%	26.8%	17,147	77.4%	11.3%	9.1%	2.2%
41	28,109	-1,308	-4.4%	9.2%	70.4%	20.9%	6.6%	0.2%	73.2%	26.8%	17,939	78.1%	11.7%	8.1%	2.1%
42	28,071	-1,346	-4.6%	7.6%	50.1%	42.0%	5.4%	0.4%	77.3%	22.7%	19,625	69.2%	13.7%	13.4%	3.6%
43	29,513	96	0.3%	3.1%	31.4%	61.4%	1.9%	0.4%	49.6%	50.4%	18,440	43.4%	34.8%	19.0%	2.9%
44	30,649	1,232	4.2%	4.1%	30.1%	61.7%	2.3%	2.5%	44.3%	55.7%	18,978	39.9%	40.8%	15.2%	4.2%
45	28,666	-751	-2.6%	3.1%	52.6%	42.1%	1.4%	0.8%	71.8%	28.2%	16,493	66.0%	15.5%	16.6%	1.9%
46	28,474	-943	-3.2%	6.3%	56.1%	37.5%	4.1%	0.6%	71.0%	29.0%	14,355	63.4%	16.6%	18.0%	2.0%
47	28,211	-1,206	-4.1%	2.9%	23.2%	71.9%	1.5%	0.6%	73.3%	26.7%	22,319	62.9%	16.3%	18.4%	2.4%
48	28,333	-1,084	-3.7%	3.3%	45.2%	50.1%	1.4%	0.8%	78.9%	21.1%	22,163	69.9%	10.3%	16.8%	3.1%
49	30,431	1,014	3.4%	3.2%	50.4%	44.8%	1.6%	1.2%	52.8%	47.2%	18,284	50.7%	32.0%	14.2%	3.2%
50	29,024	-393	-1.3%	2.8%	29.8%	66.0%	1.3%	1.0%	48.8%	51.2%	18,637	42.4%	38.4%	15.8%	3.4%
51	28,948	-469	-1.6%	2.4%	26.5%	63.3%	1.0%	5.2%	37.6%	62.4%	14,202	34.1%	46.5%	18.5%	0.9%
52	28,668	-749	-2.5%	1.3%	68.5%	28.6%	0.4%	0.8%	56.7%	43.3%	12,367	48.7%	26.0%	22.2%	3.1%
53	28,688	-729	-2.5%	2.3%	60.4%	35.1%	0.7%	1.9%	48.2%	51.8%	9,695	43.5%	30.3%	23.3%	2.7%
54	29,891	474	1.6%	2.5%	47.6%	48.8%	1.1%	1.4%	37.0%	63.0%	13,334	43.4%	40.3%	15.3%	1.0%
55	28,016	-1,401	-4.8%	1.9%	35.4%	60.8%	0.7%	1.0%	43.0%	57.0%	15,280	52.2%	34.7%	12.0%	1.1%
56	29,186	-231	-0.8%	12.4%	25.3%	62.0%	10.5%	0.6%	36.8%	63.2%	16,552	32.2%	48.7%	16.8%	2.3%
57	28,085	-1,332	-4.5%	2.3%	29.8%	66.0%	1.0%	1.2%	32.9%	67.1%	17,217	31.7%	55.1%	10.6%	2.6%
58	27,996	-1,421	-4.8%	2.2%	60.7%	35.3%	0.9%	1.8%	44.4%	55.6%	11,624	43.6%	37.6%	16.0%	2.8%
59	28,417	-1,000	-3.4%	2.1%	34.8%	59.7%	0.8%	2.6%	33.8%	66.2%	15,235	31.6%	50.4%	15.8%	2.2%
60	30,419	1,002	3.4%	3.8%	32.6%	58.8%	2.3%	2.5%	42.1%	57.9%	18,084	39.0%	42.6%	13.9%	4.5%

District Profile

District	Total Population	Deviation		Total Adult Native American	Adult Hispanic	Adult Non-Hispanic			Performance Measure		Registered Voters				
						White	American	Black	Dem	Rep	Total	% Dem	% Rep	% DTS	% Other
61	28,530	-887	-3.0%	1.8%	57.5%	37.2%	0.7%	3.7%	36.7%	63.3%	10,502	39.7%	41.4%	18.6%	0.3%
62	29,030	-387	-1.3%	2.0%	34.9%	57.8%	1.0%	4.7%	25.2%	74.8%	13,842	28.5%	55.4%	15.6%	0.4%
63	30,632	1,215	4.1%	4.8%	35.2%	55.4%	3.2%	2.7%	41.0%	59.0%	15,958	38.0%	43.2%	15.0%	3.8%
64	28,161	-1,256	-4.3%	1.6%	22.0%	69.1%	0.6%	4.8%	25.6%	74.4%	13,341	30.9%	55.0%	13.7%	0.3%
65	29,301	-116	-0.4%	64.0%	27.7%	9.3%	62.0%	0.2%	76.4%	23.6%	15,114	72.2%	12.4%	13.3%	2.1%
66	28,455	-962	-3.3%	2.1%	34.7%	61.1%	0.8%	1.6%	31.1%	68.9%	13,633	33.7%	50.8%	13.7%	1.8%
67	28,634	-783	-2.7%	2.6%	51.2%	40.8%	0.7%	5.1%	45.1%	54.9%	11,777	49.0%	32.8%	17.4%	0.8%
68	28,075	-1,342	-4.6%	2.8%	47.5%	49.7%	0.9%	0.6%	52.9%	47.1%	19,349	59.0%	30.5%	9.1%	1.4%
69	30,621	1,204	4.1%	64.1%	23.1%	13.8%	61.0%	0.7%	69.8%	30.2%	15,103	68.2%	15.7%	13.9%	2.2%
70	28,299	-1,118	-3.8%	3.1%	72.4%	23.4%	1.1%	1.6%	71.6%	28.4%	21,376	72.1%	15.4%	10.2%	2.3%
NM	2,059,179	Ideal:	29,417	9.6%	42.3%	45.3%	7.9%	1.8%	53.0%	47.0%	1,159,215	49.3%	31.9%	15.9%	2.9%

HB 27

NM House: HD_187330.1

District Definitions by County and Precinct

REPRESENTATIVE DISTRICT ONE.--Representative district one is composed of San Juan county precincts 28 through 31, 34, 39 through 42, 44, 46 through 49 and 57 through 59.

REPRESENTATIVE DISTRICT TWO.--Representative district two is composed of San Juan county precincts 19, 32, 33, 35 through 38, 43, 45, 51 through 56, 70 and 77.

REPRESENTATIVE DISTRICT THREE.--Representative district three is composed of San Juan county precincts 60 through 69 and 71 through 76.

REPRESENTATIVE DISTRICT FOUR.--Representative district four is composed of San Juan county precincts 1 through 8, 21 through 23, 25 through 27 and 50.

REPRESENTATIVE DISTRICT FIVE.--Representative district five is composed of McKinley county precincts 7 through 10, 19, 36, 40, 43, 46 through 49, 55 and 56; and San Juan county precincts 9 through 14, 17, 18, 20 and 24.

REPRESENTATIVE DISTRICT SIX.--Representative district six is composed of Cibola county precincts 1, 4 through 8 and 13 through 16; and McKinley county precincts 15, 18, 23 through 30 and 52 through 54.

REPRESENTATIVE DISTRICT SEVEN.--Representative district seven is composed of Valencia county precincts 4 through 6, 8 through 11, 14 through 16, 18, 22, 24, 28, 32 and 36.

REPRESENTATIVE DISTRICT EIGHT.--Representative district eight is composed of Valencia county precincts 1 through 3, 7, 12, 17, 19, 21, 23, 25, 37 and 39 through 41.

REPRESENTATIVE DISTRICT NINE.--Representative district nine is composed of McKinley county precincts 1 through 6, 20 through 22, 31 through 35, 37 through 39, 41, 42, 44, 45, 50 and 57 through 59.

REPRESENTATIVE DISTRICT TEN.--Representative district ten is composed of Bernalillo county precincts 73, 75 through 77, 88, 90 through 92, 94 through 98, 103, 105, 106 and 109.

REPRESENTATIVE DISTRICT ELEVEN.--Representative district eleven is composed of Bernalillo county precincts 27, 28, 36, 37, 39, 121 through 123, 125, 150 through 154, 161 through 166, 186, 187, 197, 211 and 212.

REPRESENTATIVE DISTRICT TWELVE.--Representative district twelve is composed of Bernalillo county precincts 43, 44, 49, 54, 71, 72, 74 and 141 through 144.

HB 27

REPRESENTATIVE DISTRICT THIRTEEN.--Representative district thirteen is composed of Bernalillo county precincts 41, 42, 52, 53, 56, 58 through 60, 137, 138 and 140.

REPRESENTATIVE DISTRICT FOURTEEN.--Representative district fourteen is composed of Bernalillo county precincts 33, 35, 45 through 48, 50, 51, 61 through 67, 133, 135 and 139.

REPRESENTATIVE DISTRICT FIFTEEN.--Representative district fifteen is composed of Bernalillo county precincts 4 through 10, 12, 13, 17, 18, 83, 86, 108, 110, 410, 418, 422 and 510.

REPRESENTATIVE DISTRICT SIXTEEN.--Representative district sixteen is composed of Bernalillo county precincts 23, 24, 26, 29, 32, 34, 38, 40, 55, 119, 120 and 136.

REPRESENTATIVE DISTRICT SEVENTEEN.--Representative district seventeen is composed of Bernalillo county precincts 11, 14 through 16, 30, 180 through 185, 191 through 196, 347, 438 and 455.

REPRESENTATIVE DISTRICT EIGHTEEN.--Representative district eighteen is composed of Bernalillo county precincts 101, 102, 104, 124, 131, 132, 214 through 217, 221, 223 through 226, 241 through 246, 251, 252, 341 through 343, 345, 351 through 358, 381 and 382.

REPRESENTATIVE DISTRICT NINETEEN.--Representative district nineteen is composed of Bernalillo county precincts 107, 253 through 256, 271 through 275, 281 through 287, 311, 312, 315, 383 and 384.

REPRESENTATIVE DISTRICT TWENTY.--Representative district twenty is composed of Bernalillo county precincts 289 through 291, 293 through 298, 300, 306, 328 through 333 and 544.

REPRESENTATIVE DISTRICT TWENTY-ONE.--Representative district twenty-one is composed of Bernalillo county precincts 257, 258, 278, 292, 316 through 318, 321 through 324, 326, 327, 477, 478, 542 and 543.

REPRESENTATIVE DISTRICT TWENTY-TWO.--Representative district twenty-two is composed of Bernalillo county precincts 299, 301 through 303, 305, 550, 552 through 559 and 570 through 573; and Santa Fe county precinct 84.

REPRESENTATIVE DISTRICT TWENTY-THREE.--Representative district twenty-three is composed of Bernalillo county precincts 2, 3, 68, 69, 78, 84, 89, 114, 116 and 171; and Sandoval county precincts 11 through 13, 30 and 57.

REPRESENTATIVE DISTRICT TWENTY-FOUR.--Representative district twenty-four is composed of Bernalillo county precincts 414, 415, 453, 454, 461 through 466, 473, 474, 494, 495, 502, 506 through 509, 514 through 517, 520 through 524, 528 and 562.

HB 27

REPRESENTATIVE DISTRICT TWENTY-FIVE.--Representative district twenty-five is composed of Bernalillo county precincts 313, 314, 344, 346, 371 through 375, 385 through 387, 411 through 413, 416, 417, 431 through 433, 435 through 437, 441 through 445, 471, 472, 475 and 476.

REPRESENTATIVE DISTRICT TWENTY-SIX.--Representative district twenty-six is composed of Bernalillo county precincts 20 through 22, 25, 57, 70, 81, 82, 111 through 113, 118, 127 and 134.

REPRESENTATIVE DISTRICT TWENTY-SEVEN.--Representative district twenty-seven is composed of Bernalillo county precincts 407, 419, 423 through 425, 448, 450, 456, 482, 485 through 490, 529, 538, 563, 568 and 601.

REPRESENTATIVE DISTRICT TWENTY-EIGHT.--Representative district twenty-eight is composed of Bernalillo county precincts 304, 307, 308, 480, 503 through 505, 518, 519, 525 through 527, 530 through 536, 540, 545 through 549, 561 and 564 through 566.

REPRESENTATIVE DISTRICT TWENTY-NINE.--Representative district twenty-nine is composed of Bernalillo county precincts 1, 19, 79, 80, 85, 87, 115, 117, 128, 129 and 170.

REPRESENTATIVE DISTRICT THIRTY.--Representative district thirty is composed of Bernalillo county precincts 400 through 406, 408, 409, 420, 421, 434, 439, 440, 446, 481, 484, 491 through 493, 496 through 500 and 511 through 513.

REPRESENTATIVE DISTRICT THIRTY-ONE.--Representative district thirty-one is composed of Bernalillo county precincts 426 through 430, 447, 449, 451, 452, 483, 537, 539, 541, 560, 569, 602 and 603.

REPRESENTATIVE DISTRICT THIRTY-TWO.--Representative district thirty-two is composed of Grant county precinct 31; Hidalgo county; and Luna county precincts 1, 3 through 6, 8 and 10 through 14.

REPRESENTATIVE DISTRICT THIRTY-THREE.--Representative district thirty-three is composed of Dona Ana county precincts 7, 18, 30 through 32, 37 through 40, 49, 54 through 57, 78, 82, 98, 101 and 108.

REPRESENTATIVE DISTRICT THIRTY-FOUR.--Representative district thirty-four is composed of Dona Ana county precincts 8, 13 through 17, 96 and 97.

REPRESENTATIVE DISTRICT THIRTY-FIVE.--Representative district thirty-five is composed of Dona Ana county precincts 26 through 29, 33 through 36, 41 through 48, 50 through 53, 58 and 91 through 94.

HB 27

REPRESENTATIVE DISTRICT THIRTY-SIX.--Representative district thirty-six is composed of Dona Ana county precincts 1, 2, 4, 20, 22 through 25, 63, 83 through 86, 89, 90, 95, 99, 111 and 115.

REPRESENTATIVE DISTRICT THIRTY-SEVEN.--Representative district thirty-seven is composed of Dona Ana county precincts 59, 61, 62, 67, 69, 102, 103, 105, 106, 109, 112, 113 and 116.

REPRESENTATIVE DISTRICT THIRTY-EIGHT.--Representative district thirty-eight is composed of Catron county; Grant county precincts 1 through 4, 6, 7, 12 through 16, 18 through 21, 32 and 35; Sierra county precincts 2 through 9; and Socorro county precincts 13, 14 and 26.

REPRESENTATIVE DISTRICT THIRTY-NINE.--Representative district thirty-nine is composed of Dona Ana county precincts 3, 19, 21, 60, 87, 88, 100 and 107; Grant county precincts 5, 8 through 11, 17, 22 through 30, 33 and 34; Luna county precinct 2; and Sierra county precinct 1.

REPRESENTATIVE DISTRICT FORTY.--Representative district forty is composed of Mora county precinct 5; Rio Arriba county precincts 2 through 5, 13 through 17, 37, 40 and 41; San Miguel county precincts 9 through 12, 23 and 24; and Santa Fe county precincts 1 through 4, 58 and 79.

REPRESENTATIVE DISTRICT FORTY-ONE.--Representative district forty-one is composed of Rio Arriba county precincts 1, 6 through 12, 18 through 23, 26 through 28, 31 through 36, 38, 39 and 42; Santa Fe county precincts 5 and 40; and Taos county precincts 1, 22 through 25, 27 through 32 and 36.

REPRESENTATIVE DISTRICT FORTY-TWO.--Representative district forty-two is composed of Mora county precinct 6; and Taos county precincts 5 through 21, 26 and 33 through 35.

REPRESENTATIVE DISTRICT FORTY-THREE.--Representative district forty-three is composed of Los Alamos county; Rio Arriba county precincts 25 and 30; Sandoval county precincts 10, 16 through 18, 21 through 23, 51, 78 and 79; and Santa Fe county precincts 12 and 80.

REPRESENTATIVE DISTRICT FORTY-FOUR.--Representative district forty-four is composed of Sandoval county precincts 33, 35 through 39, 52 through 54, 59 through 62, 67, 71, 80 and 83.

REPRESENTATIVE DISTRICT FORTY-FIVE.--Representative district forty-five is composed of Santa Fe county precincts 29, 37, 49 through 51, 54, 56, 62, 75 through 78 and 86.

REPRESENTATIVE DISTRICT FORTY-SIX.--Representative district forty-six is composed of Santa Fe county precincts 6 through 8, 11, 23, 59 through 61, 64, 66, 67, 82, 83 and 87.

REPRESENTATIVE DISTRICT FORTY-SEVEN.--Representative district forty-seven is composed of Santa Fe county precincts 9, 10, 13, 30, 46 through 48, 55, 57, 63, 65, 68 through 71, 81 and 88.

REPRESENTATIVE DISTRICT FORTY-EIGHT.--Representative district forty-eight is composed of Santa Fe county precincts 20 through 22, 24 through 28, 31 through 36, 38, 39, 41 through 45, 52, 53 and 74.

HB 27

REPRESENTATIVE DISTRICT FORTY-NINE.--Representative district forty-nine is composed of Socorro county precincts 1 through 12 and 16 through 25; and Valencia county precincts 20, 26, 27, 29 through 31, 33 through 35 and 38.

REPRESENTATIVE DISTRICT FIFTY.--Representative district fifty is composed of Bernalillo county precinct 551; Sandoval county precincts 5, 28, 55, 56 and 76; Santa Fe county precincts 14 through 19, 72, 73 and 85; and Torrance county precincts 3 through 6, 13, 15 and 16.

REPRESENTATIVE DISTRICT FIFTY-ONE.--Representative district fifty-one is composed of Otero county precincts 15 through 20, 22, 25 through 27, 29 through 34, 36, 37 and 39.

REPRESENTATIVE DISTRICT FIFTY-TWO.--Representative district fifty-two is composed of Dona Ana county precincts 9 through 12, 68, 70 through 74, 77, 79 through 81, 104, 110, 114 and 120.

REPRESENTATIVE DISTRICT FIFTY-THREE.--Representative district fifty-three is composed of Dona Ana county precincts 5, 6, 64 through 66, 75, 76 and 117 through 119; and Otero county precincts 35 and 41.

REPRESENTATIVE DISTRICT FIFTY-FOUR.--Representative district fifty-four is composed of Eddy county precincts 1 through 8, 10, 11, 13, 29, 34, 35 and 38 through 40; and Otero county precincts 1 through 4.

REPRESENTATIVE DISTRICT FIFTY-FIVE.--Representative district fifty-five is composed of Eddy county precincts 9, 12, 14 through 21, 23, 25 through 28, 30, 32, 33, 36, 37, 42, 44 and 45.

REPRESENTATIVE DISTRICT FIFTY-SIX.--Representative district fifty-six is composed of Lincoln county precincts 4 through 12, 18, 20 and 21; and Otero county precincts 10 through 14, 28 and 38.

REPRESENTATIVE DISTRICT FIFTY-SEVEN.--Representative district fifty-seven is composed of Chaves county precincts 2 through 7, 9 through 12, 14 through 16, 24, 25, 44 and 46; De Baca county; Guadalupe county precinct 4; Lincoln county precincts 1 through 3, 13, 14, 16, 17 and 19; and Torrance county precincts 2, 8 through 10 and 12.

REPRESENTATIVE DISTRICT FIFTY-EIGHT.--Representative district fifty-eight is composed of Chaves county precincts 32 through 35, 42, 43, 47, 51, 52, 61 through 63, 71 through 73, 85, 90, 91 and 101 through 103; and Eddy county precinct 41.

REPRESENTATIVE DISTRICT FIFTY-NINE.--Representative district fifty-nine is composed of Chaves county precincts 13, 21 through 23, 31, 36, 81 through 84, 92 through 94 and 104; Lincoln county precinct 15; and Otero county precincts 5 through 9, 21, 23, 24 and 40.

REPRESENTATIVE DISTRICT SIXTY.--Representative district sixty is composed of Sandoval county precincts 31, 32, 34, 40 through 46, 48, 49, 70, 72, 73, 81, 85 and 86.

HB 27

REPRESENTATIVE DISTRICT SIXTY-ONE.--Representative district sixty-one is composed of Lea county precincts 11, 12, 14 through 17, 31, 35, 36, 51, 53 through 55, 61, 62 and 71 through 74.

REPRESENTATIVE DISTRICT SIXTY-TWO.--Representative district sixty-two is composed of Lea county precincts 20, 22 through 30, 32 through 34, 41 through 44 and 52.

REPRESENTATIVE DISTRICT SIXTY-THREE.--Representative district sixty-three is composed of Sandoval county precincts 47, 50, 58, 63 through 66, 68, 69, 74, 75, 82 and 84.

REPRESENTATIVE DISTRICT SIXTY-FOUR.--Representative district sixty-four is composed of Curry county precincts 3, 4, 10 through 19, 22 through 24, 27, 29, 31, 32, 35 and 37; and Quay county precinct 1.

REPRESENTATIVE DISTRICT SIXTY-FIVE.--Representative district sixty-five is composed of Bernalillo county precinct 567; Rio Arriba county precincts 24 and 29; San Juan county precincts 15 and 16; and Sandoval county precincts 1 through 4, 6 through 9, 14, 15, 19, 20, 24 through 27 and 29.

REPRESENTATIVE DISTRICT SIXTY-SIX.--Representative district sixty-six is composed of Chaves county precincts 1, 41 and 45; Lea county precincts 2, 3, 10, 13, 18 and 21; and Roosevelt county precincts 1 through 6, 8 through 13, 15, 18, 19 and 21.

REPRESENTATIVE DISTRICT SIXTY-SEVEN.--Representative district sixty-seven is composed of Curry county precincts 1, 2, 5 through 9, 20, 21, 25, 26, 28, 30, 33, 34 and 36; Quay county precincts 2 and 6 through 11; and Roosevelt county precincts 7 and 17.

REPRESENTATIVE DISTRICT SIXTY-EIGHT.--Representative district sixty-eight is composed of Colfax county; Harding county; Mora county precincts 1 through 4 and 7 through 11; Quay county precincts 3 through 5 and 12; San Miguel county precincts 6, 14 and 15; Taos county precincts 2 through 4; and Union county.

REPRESENTATIVE DISTRICT SIXTY-NINE.--Representative district sixty-nine is composed of Bernalillo county precincts 31, 93 and 99; Cibola county precincts 2, 3, 9 through 12 and 17 through 25; McKinley county precincts 11 through 14, 16 and 17; Socorro county precinct 15; and Valencia county precinct 13.

REPRESENTATIVE DISTRICT SEVENTY.--Representative district seventy is composed of Guadalupe county precincts 1 through 3 and 5; San Miguel county precincts 1 through 5, 7, 8, 13, 16 through 22 and 25 through 28; and Torrance county precincts 1, 7, 11 and 14.