

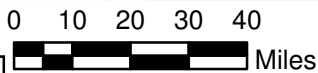
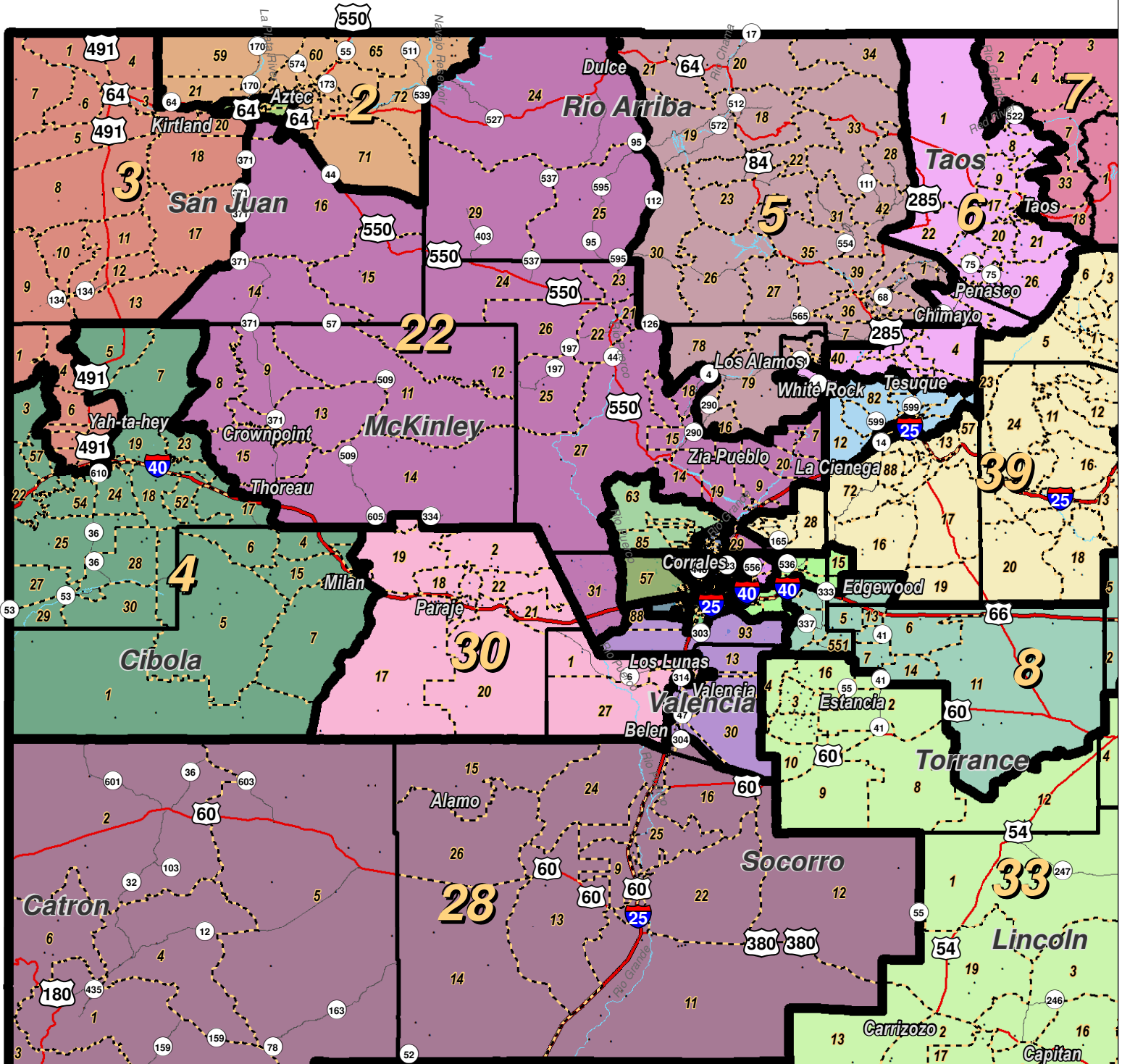
LEGEND Created: September 05, 2011

- ▭ Counties
- ↗ Interstate Highway
- ~ Rivers
- ↘ US Highway



For the New Mexico Legislative Council Service

Research & Polling, Inc. distributes this map assuming no liability for any errors, omissions, or inaccuracies in the information provided regardless of the cause in reliance upon any maps.



LEGEND

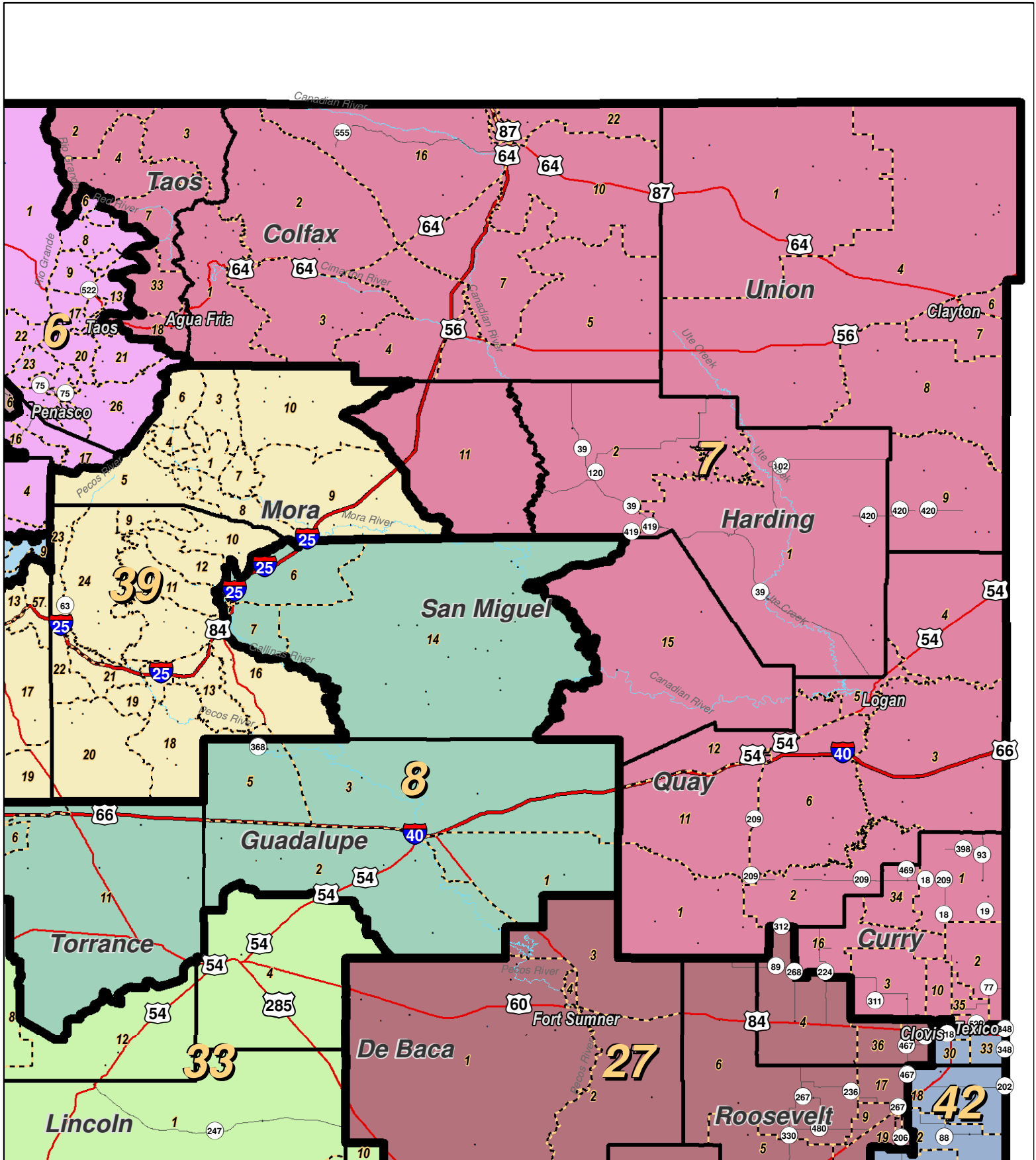
Created: September 05, 2011

- Precincts
- Counties
- Rivers
- Lakes / Ponds
- Interstate
- US Highway
- State Highway



For the New Mexico
Legislative Council Service

Research & Polling, Inc. distributes this map assuming no liability for any errors, omissions, or inaccuracies in the information provided regardless of the cause in reliance upon any maps.



0 10 20 30 40 Miles

RESEARCH & POLLING INC.

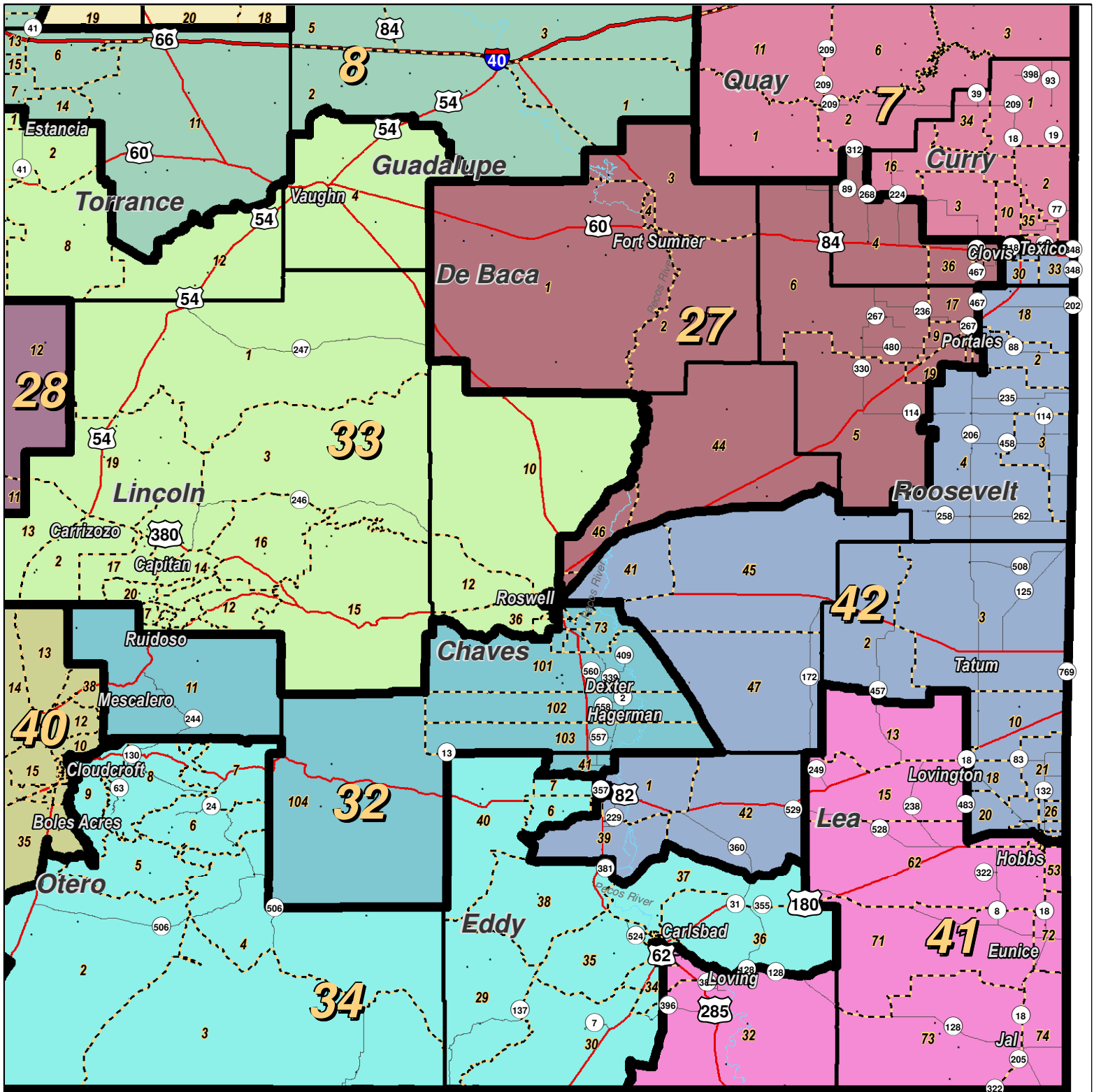
For the New Mexico Legislative Council Service



LEGEND Created: September 05, 2011

Precincts	Rivers	Interstate
Counties	Lakes / Ponds	US Highway
		State Highway

Research & Polling, Inc. distributes this map assuming no liability for any errors, omissions, or inaccuracies in the information provided regardless of the cause in reliance upon any maps.



0 10 20 30 40 Miles

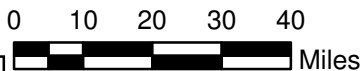
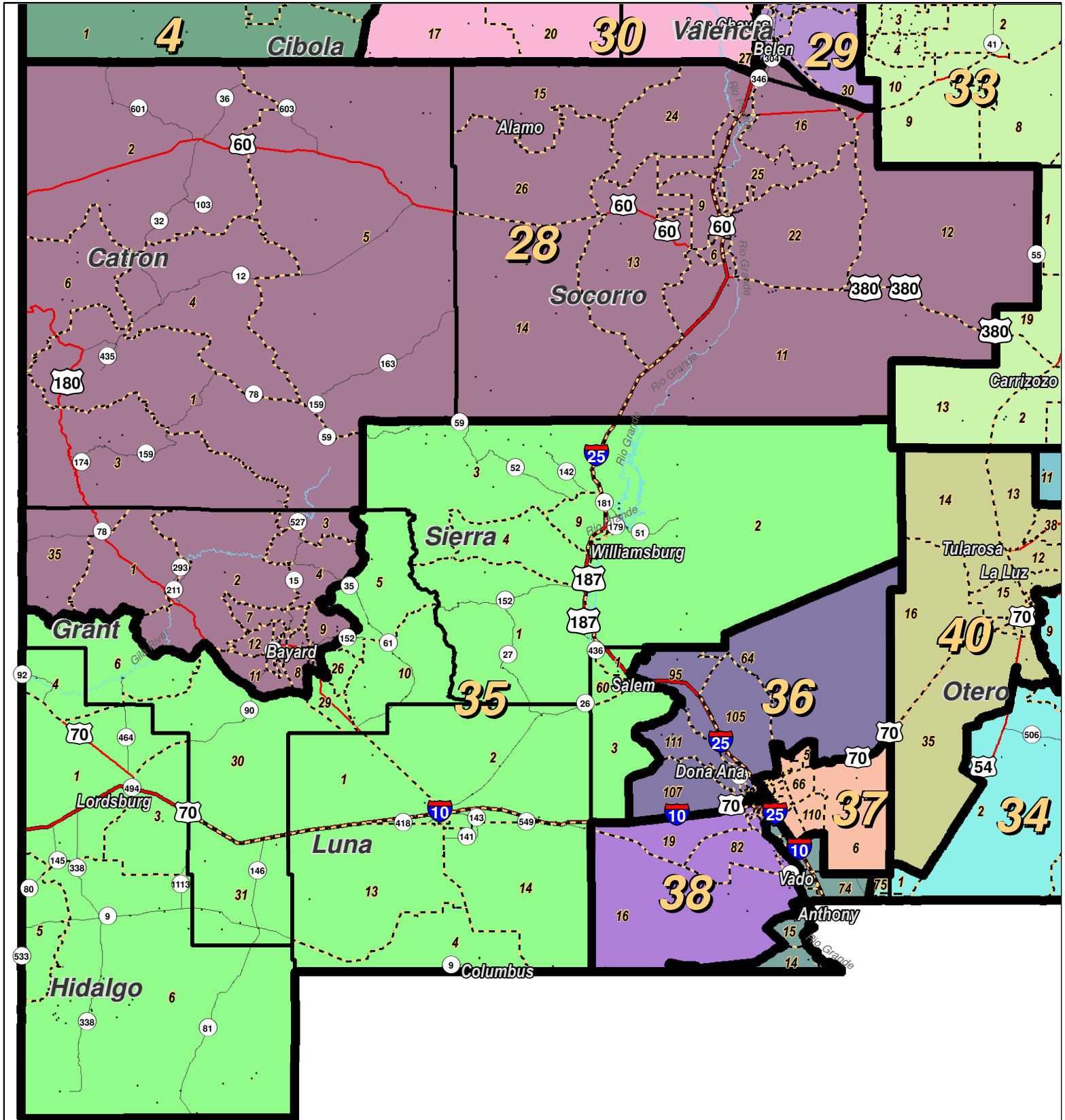
For the New Mexico
Legislative Council Service



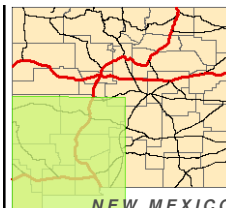
LEGEND Created: September 05, 2011

Precincts	Rivers	Interstate
Counties	Lakes / Ponds	US Highway
		State Highway

Research & Polling, Inc. distributes this map assuming no liability for any errors, omissions, or inaccuracies in the information provided regardless of the cause in reliance upon any maps.



For the New Mexico
Legislative Council Service



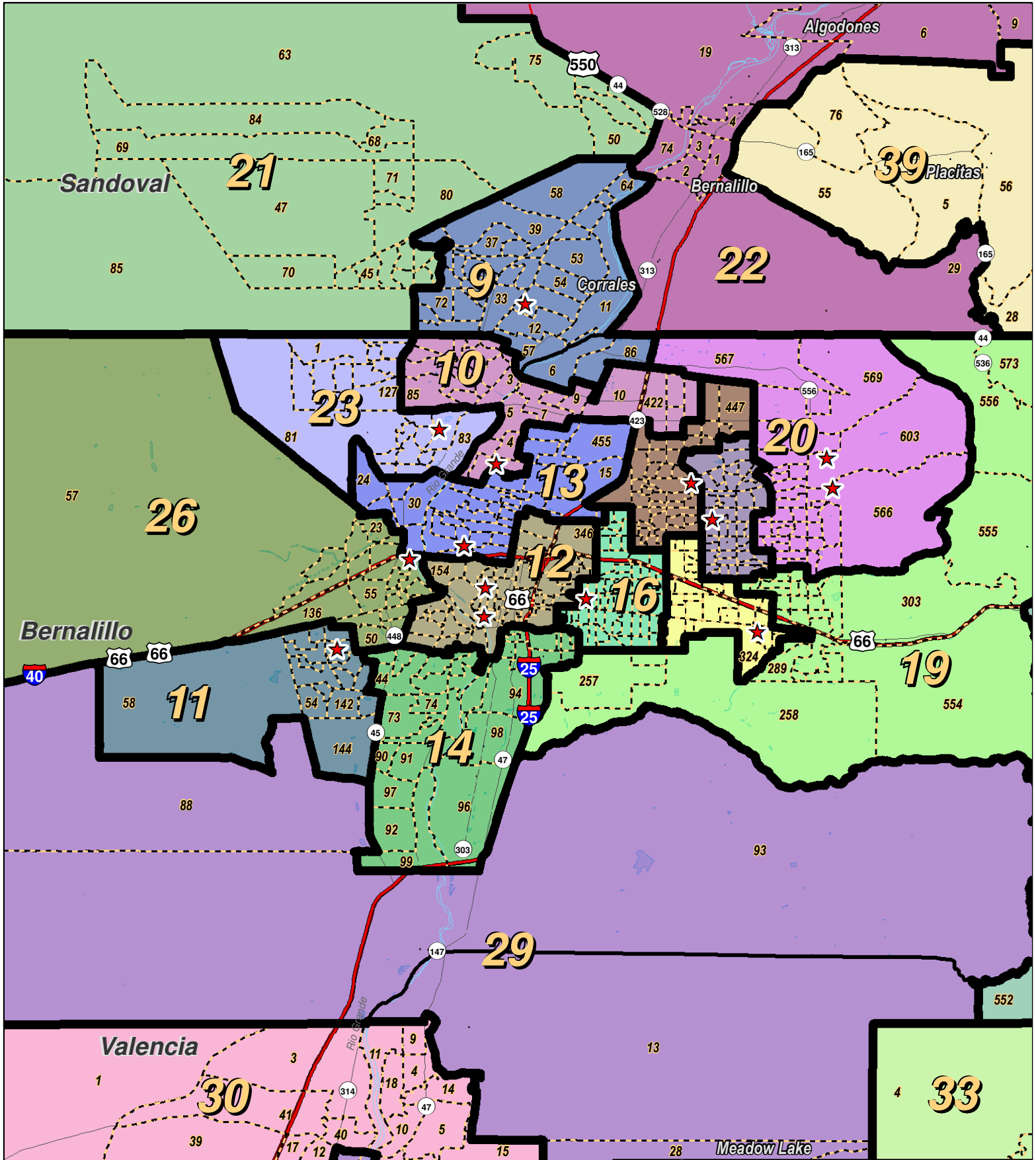
LEGEND

Created: September 05, 2011

- Precincts
- Counties
- Rivers
- Lakes / Ponds
- Interstate
- US Highway
- State Highway

Research & Polling, Inc. distributes this map assuming no liability for any errors, omissions, or inaccuracies in the information provided regardless of the cause in reliance upon any maps.





0 1 2 3 4 Miles

RESEARCH & POLLING INC.

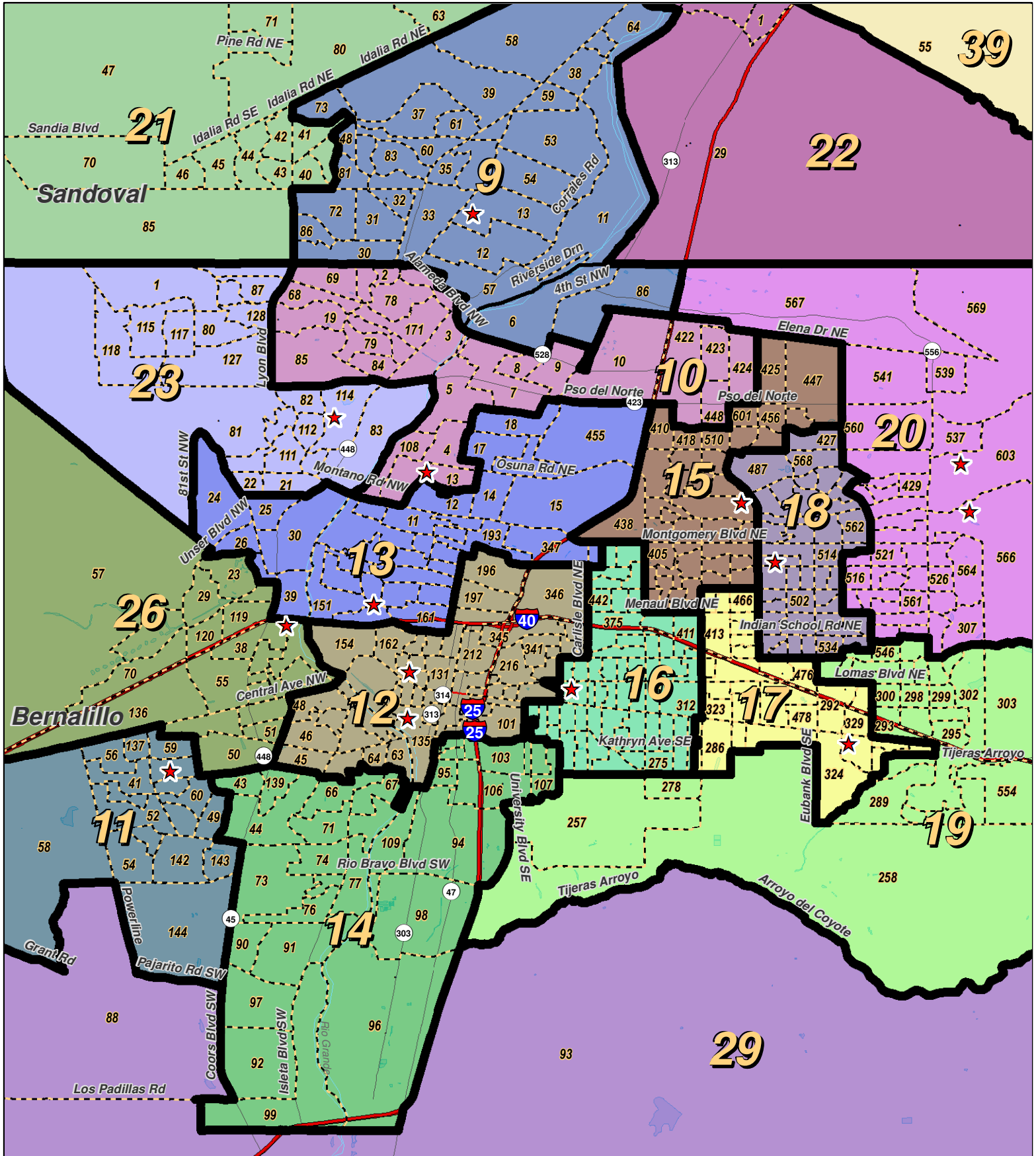
For the New Mexico Legislative Council Service



LEGEND Created: September 05, 2011

★ Legislators	~ Rivers	↔ Interstate
□ Precincts	☪ Lakes / Ponds	↔ US Highway
□ Counties		↔ State Highway

Research & Polling, Inc. distributes this map assuming no liability for any errors, omissions, or inaccuracies in the information provided regardless of the cause in reliance upon any maps.



0 1 2 3 4 Miles

RESEARCH & POLLING INC.

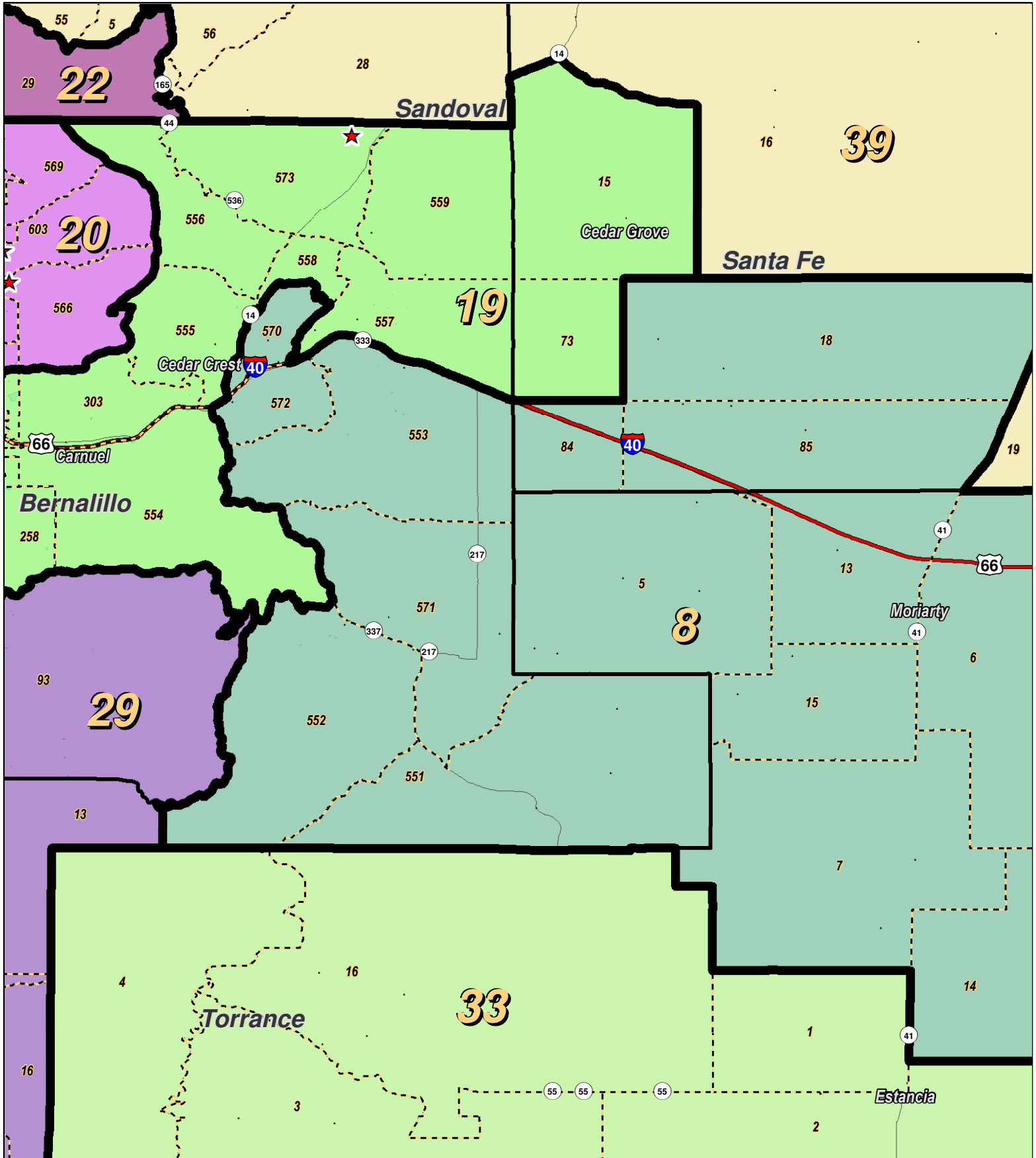
For the New Mexico Legislative Council Service



LEGEND Created: September 05, 2011

- ★ Legislators
- ▭ Precincts
- ▭ Counties
- ~ Rivers
- ~ Lakes / Ponds
- ↔ Interstate
- ↔ US Highway
- ↔ State Highway

Research & Polling, Inc. distributes this map assuming no liability for any errors, omissions, or inaccuracies in the information provided regardless of the cause in reliance upon any maps.



0 1 2 3 4
Miles

RESEARCH & POLLING INC.

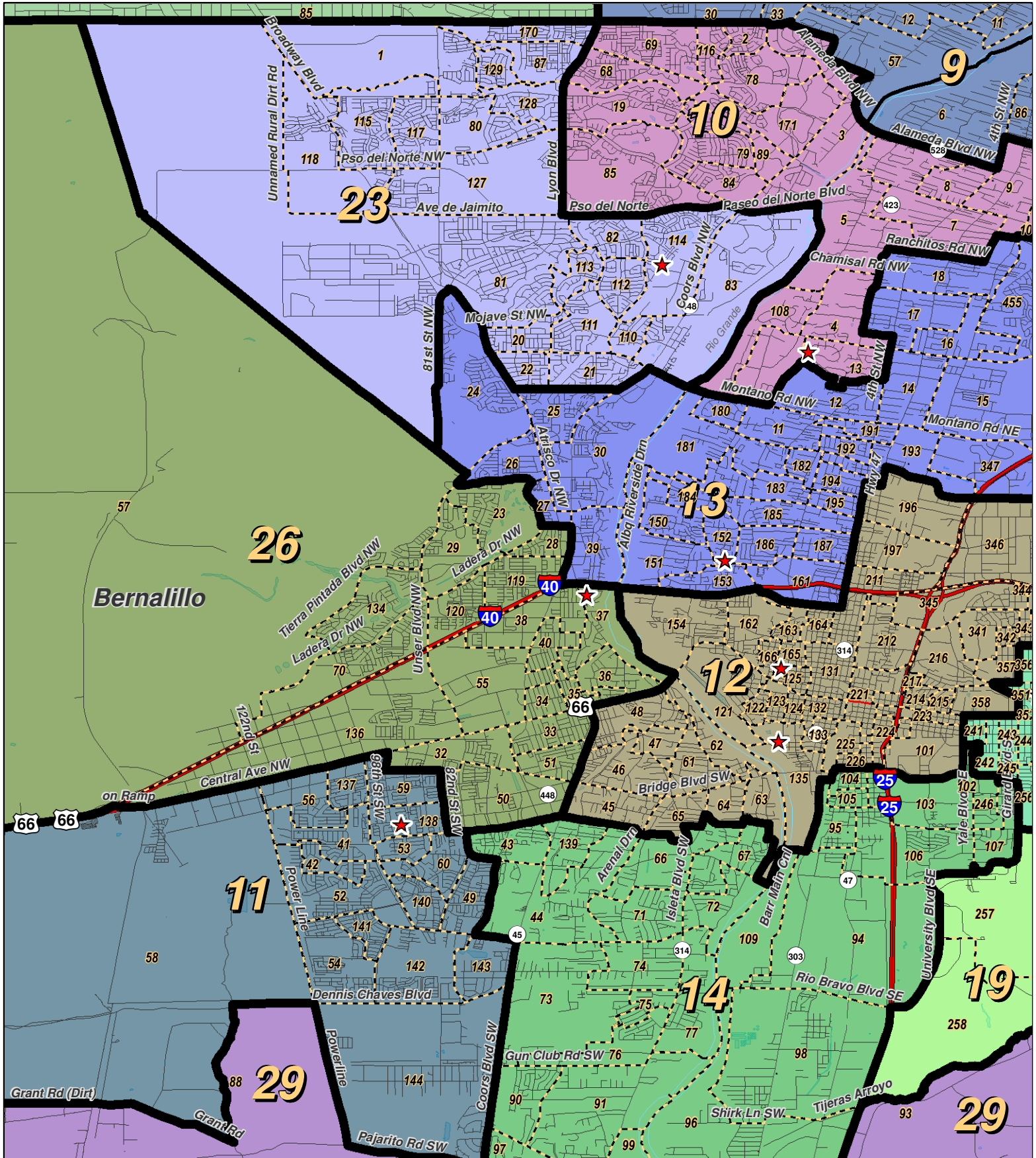
For the New Mexico
Legislative Council Service



LEGEND Created: September 05, 2011

★ Legislators	~ Rivers	↔ Interstate
□ Precincts	☪ Lakes / Ponds	↔ US Highway
□ Counties		↔ State Highway

Research & Polling, Inc. distributes this map assuming no liability for any errors, omissions, or inaccuracies in the information provided regardless of the cause in reliance upon any maps.



0 1 2 Miles

RESEARCH & POLLING INC.

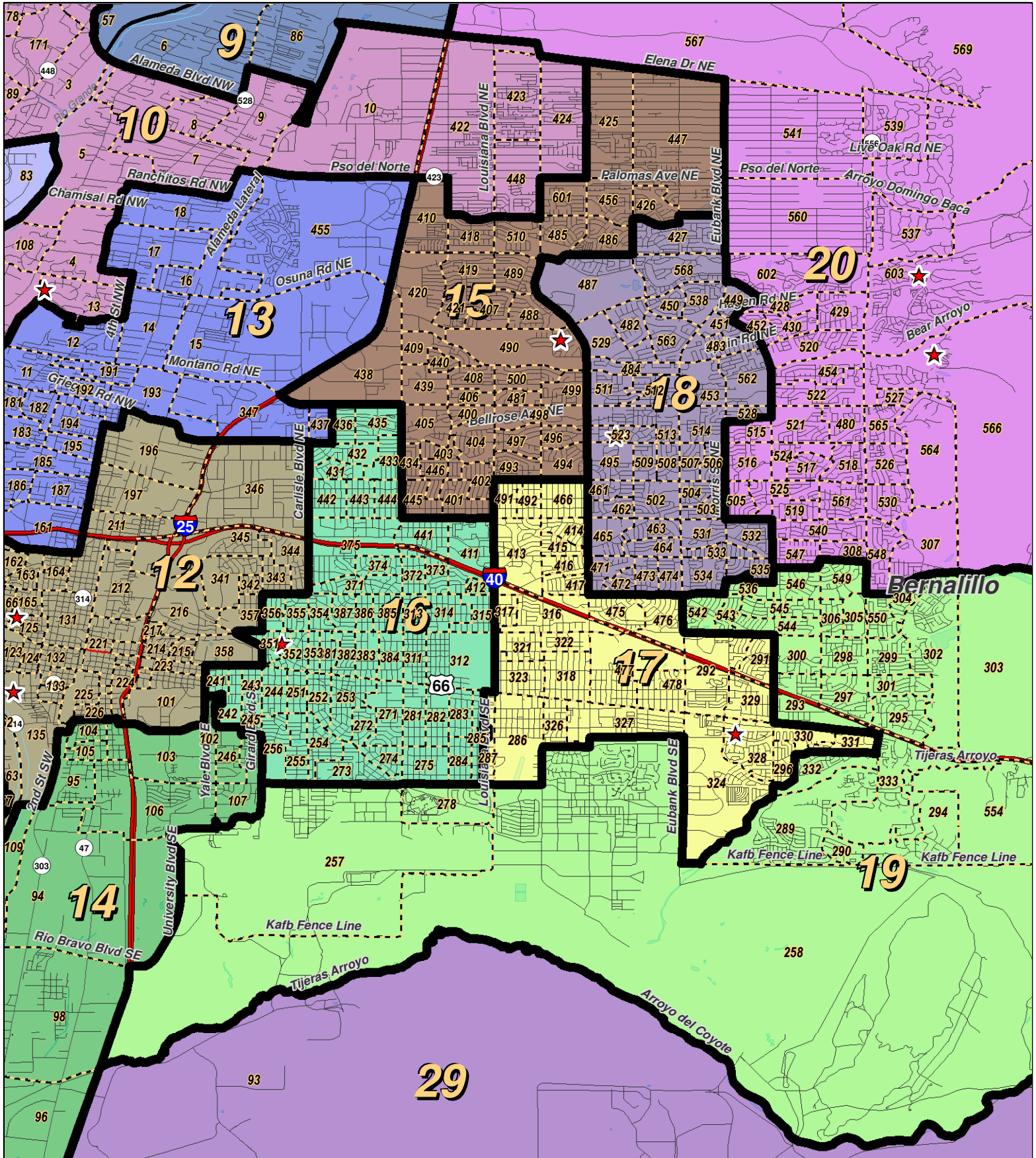
For the New Mexico Legislative Council Service



LEGEND Created: September 05, 2011

- ★ Legislators
- ▭ Precincts
- Counties
- ~ Rivers
- ~ Lakes / Ponds
- ↔ Interstate
- ↔ US Highway
- ↔ State Highway

Research & Polling, Inc. distributes this map assuming no liability for any errors, omissions, or inaccuracies in the information provided regardless of the cause in reliance upon any maps.



RESEARCH & POLLING INC.

For the New Mexico Legislative Council Service

0 1 2 Miles

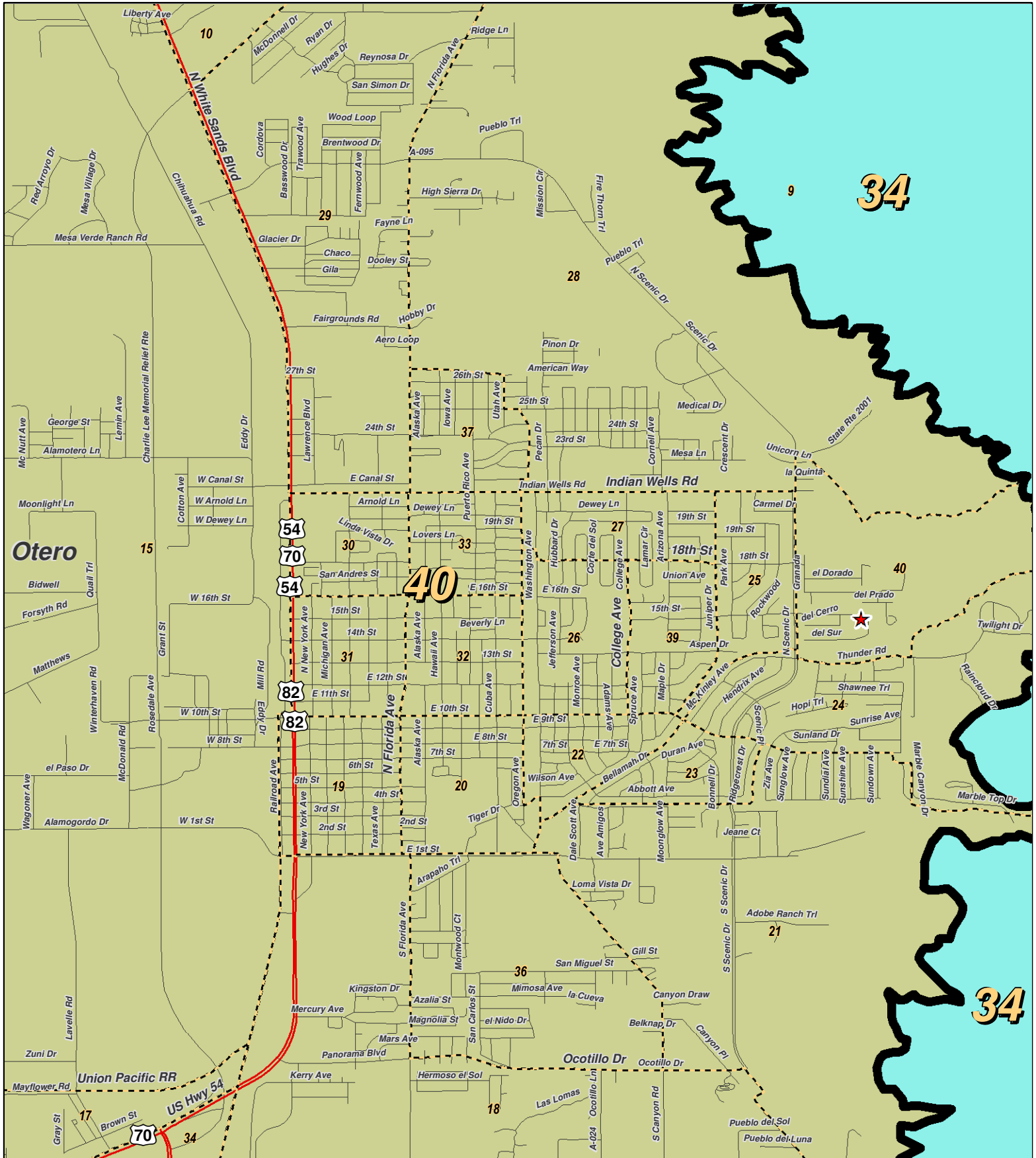
N



LEGEND Created: September 05, 2011

★ Legislators	~ Rivers	↔ Interstate
□ Precincts	☪ Lakes / Ponds	↔ US Highway
□ Counties		↔ State Highway

Research & Polling, Inc. distributes this map assuming no liability for any errors, omissions, or inaccuracies in the information provided regardless of the cause in reliance upon any maps.



RESEARCH & POLLING
INC.

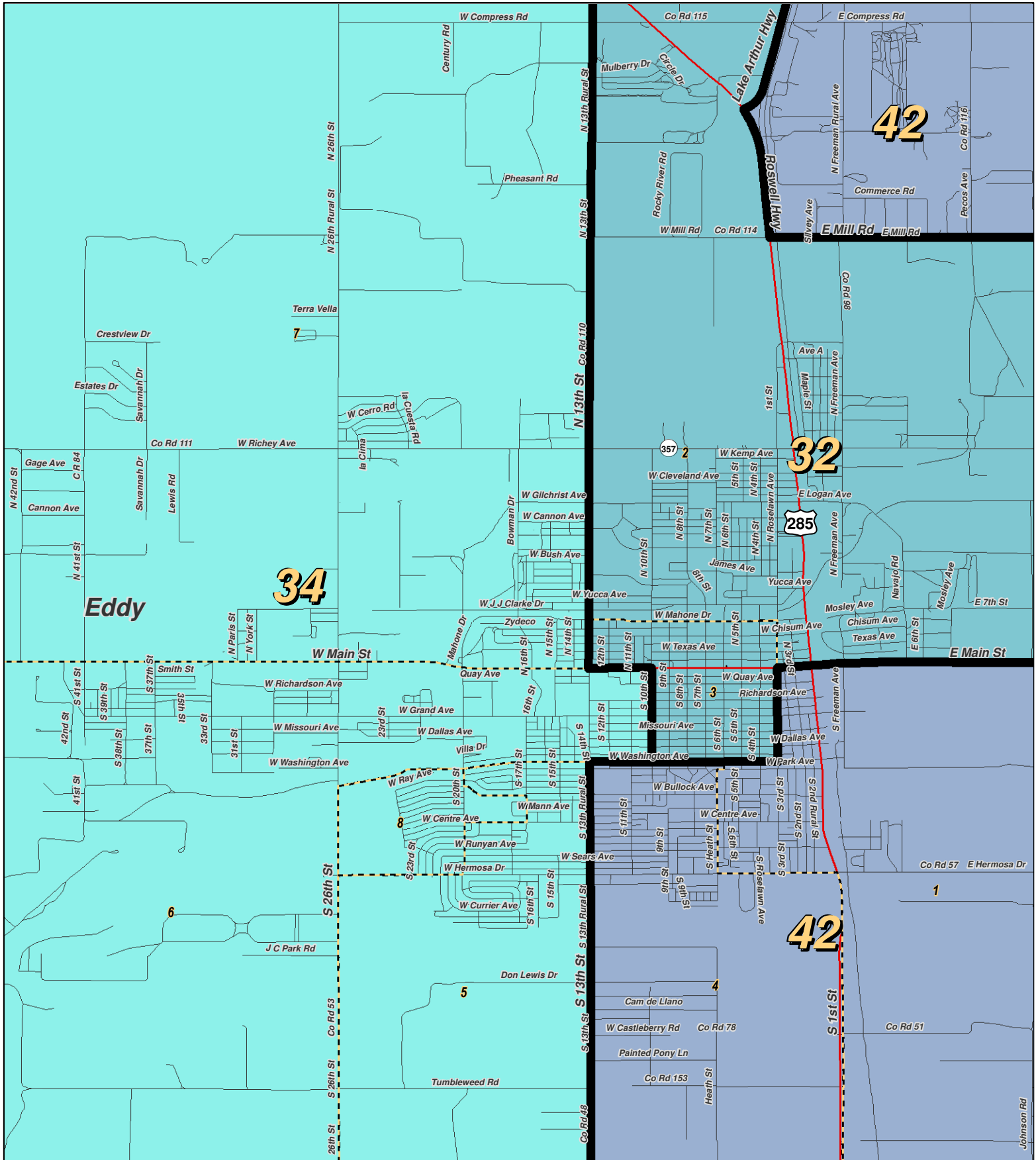
For the New Mexico
Legislative Council Service



LEGEND Created: September 05, 2011

- ★ Legislators
- ▭ Precincts
- Counties
- ~ Rivers
- ☪ Lakes / Ponds
- ↔ Interstate
- ↔ US Highway
- ↔ State Highway

Research & Polling, Inc. distributes this map assuming no liability for any errors, omissions, or inaccuracies in the information provided regardless of the cause in reliance upon any maps.



0 1 Miles

RESEARCH & POLLING INC.

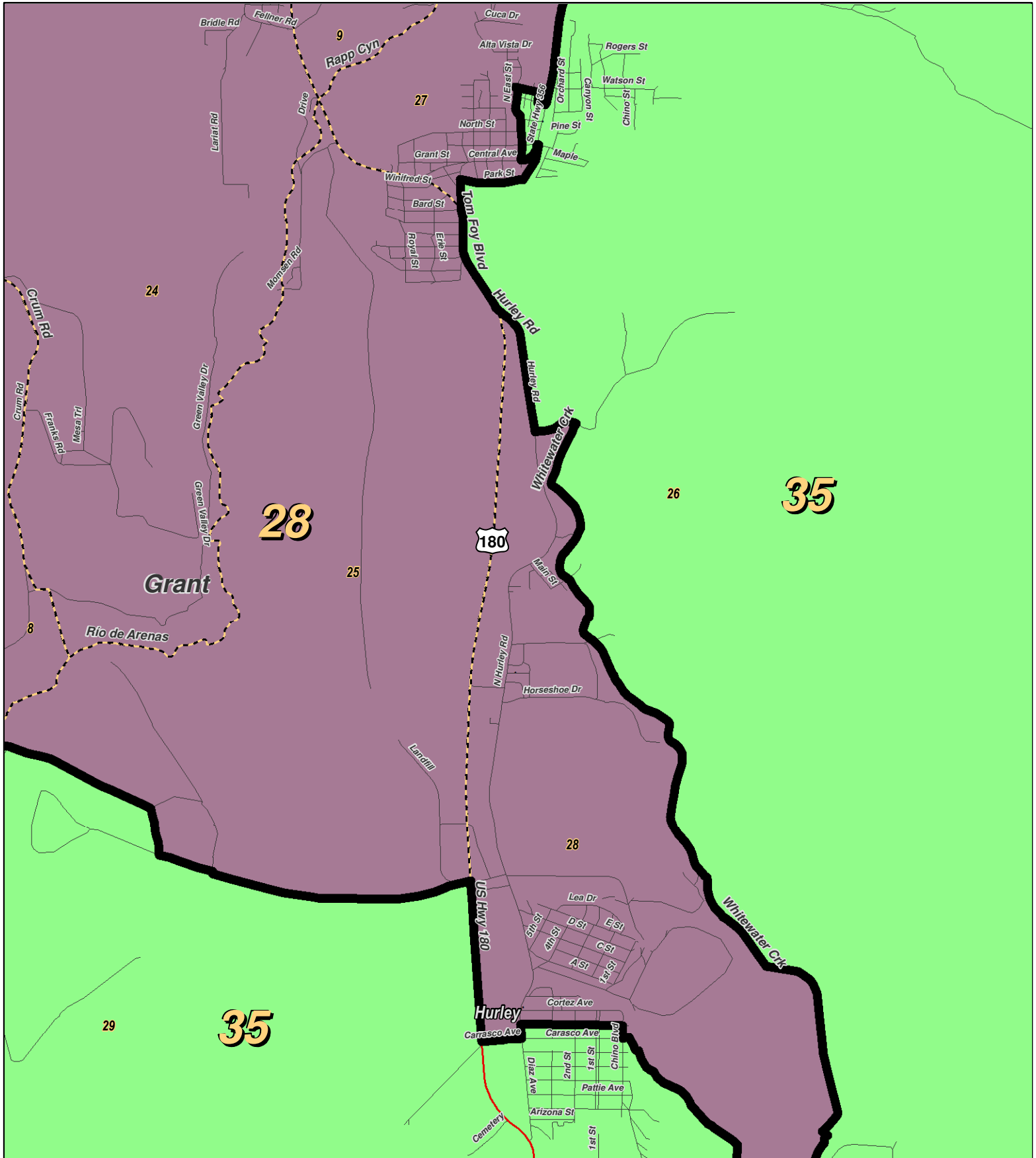
For the New Mexico Legislative Council Service



LEGEND Created: September 05, 2011

- ★ Legislators
- ▭ Precincts
- Counties
- ~ Rivers
- ⊕ Lakes / Ponds
- ⚡ Interstate
- ⚡ US Highway
- ⚡ State Highway

Research & Polling, Inc. distributes this map assuming no liability for any errors, omissions, or inaccuracies in the information provided regardless of the cause in reliance upon any maps.



0 1 Miles

RESEARCH & POLLING INC.

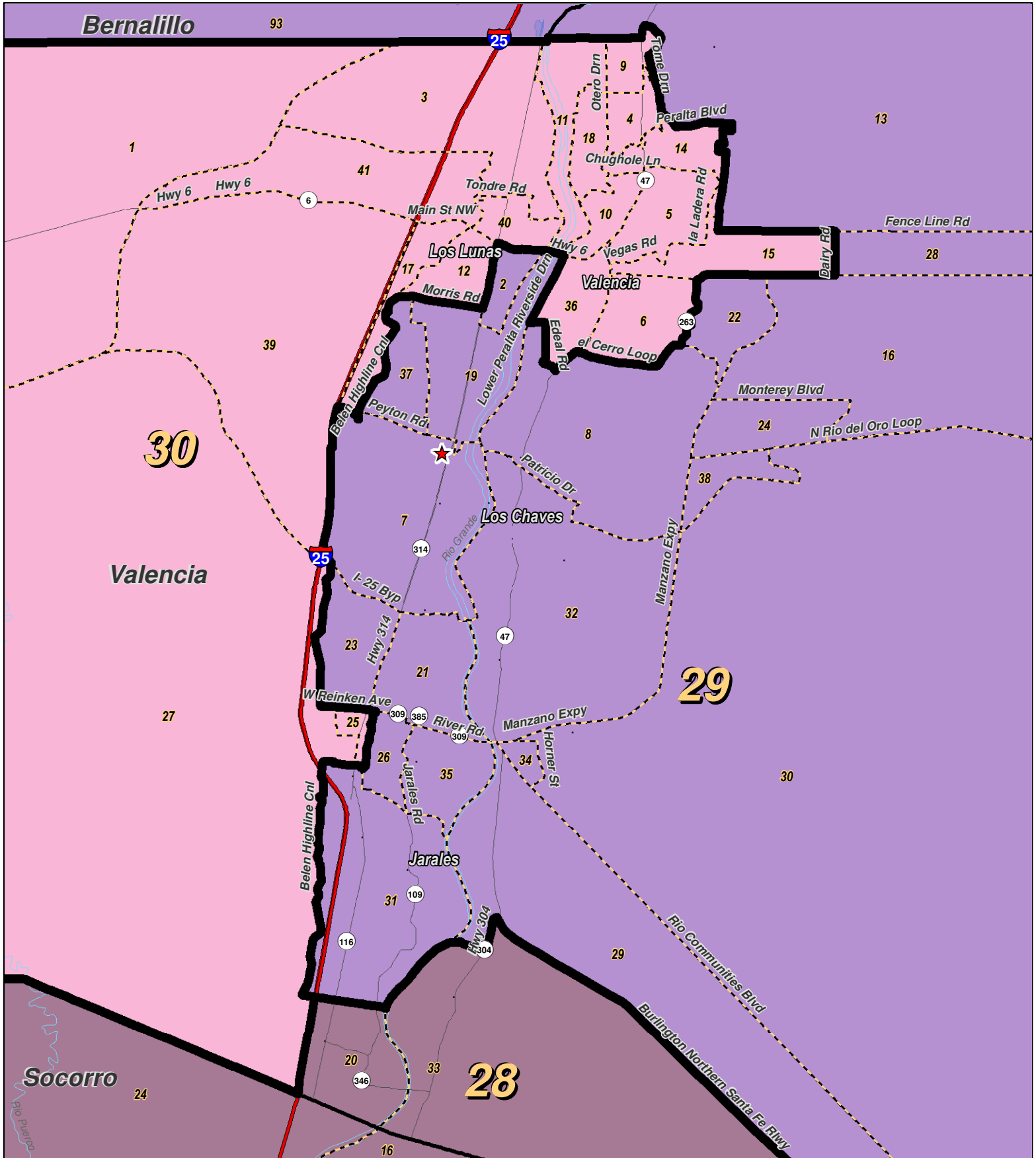
For the New Mexico Legislative Council Service



LEGEND Created: September 05, 2011

- ★ Legislators
- ▭ Precincts
- ▭ Counties
- ~ Rivers
- ⊕ Lakes / Ponds
- ↔ Interstate
- ↔ US Highway
- ↔ State Highway

Research & Polling, Inc. distributes this map assuming no liability for any errors, omissions, or inaccuracies in the information provided regardless of the cause in reliance upon any maps.



0 1 2 3 4 Miles

RESEARCH & POLLING INC.

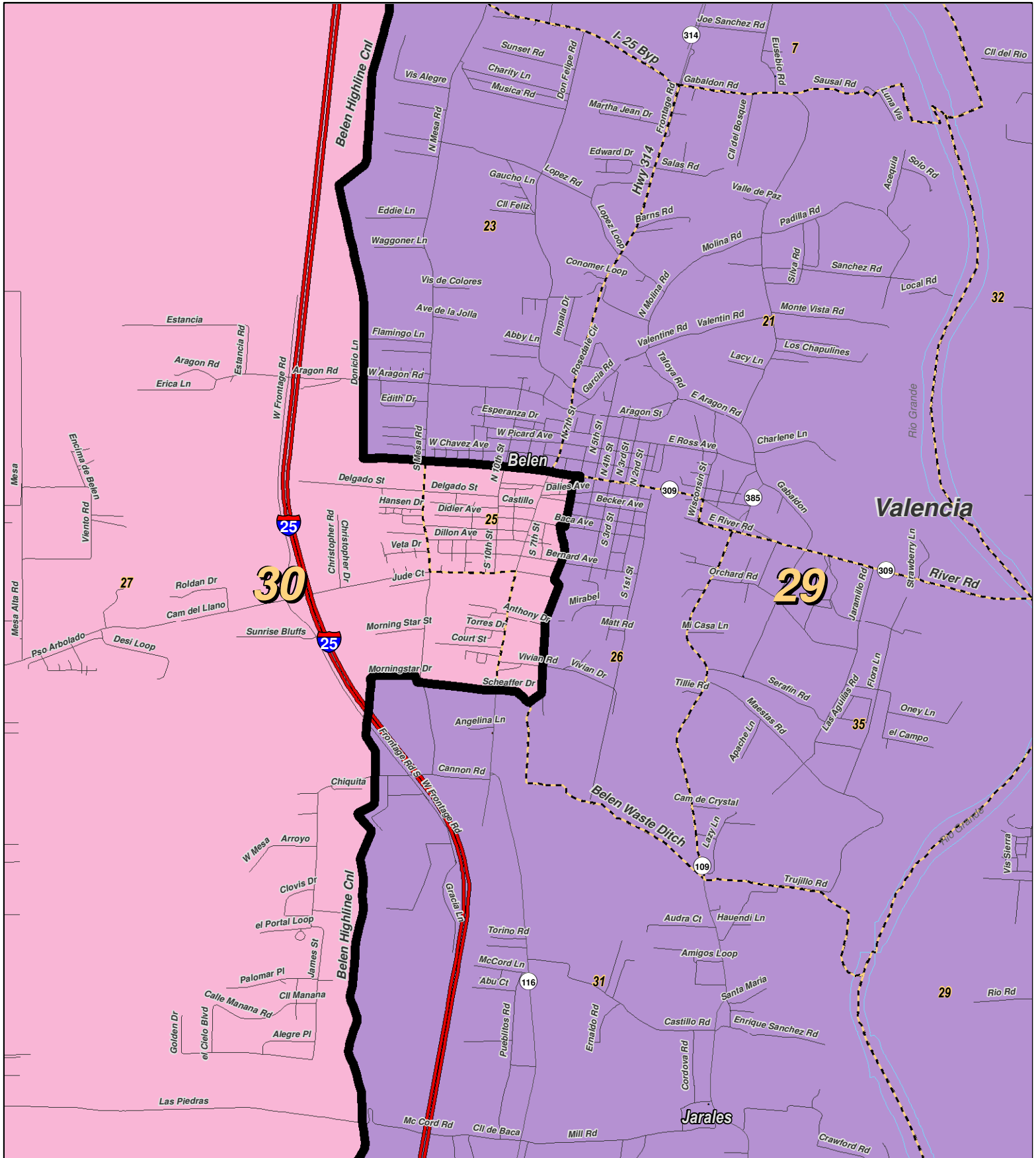
For the New Mexico Legislative Council Service



LEGEND Created: September 05, 2011

- ★ Legislators
- ~ Rivers
- ~ Interstate
- Precincts
- ~ Lakes / Ponds
- ~ US Highway
- Counties
- ~ State Highway

Research & Polling, Inc. distributes this map assuming no liability for any errors, omissions, or inaccuracies in the information provided regardless of the cause in reliance upon any maps.



0 1 Miles

RESEARCH & POLLING INC.

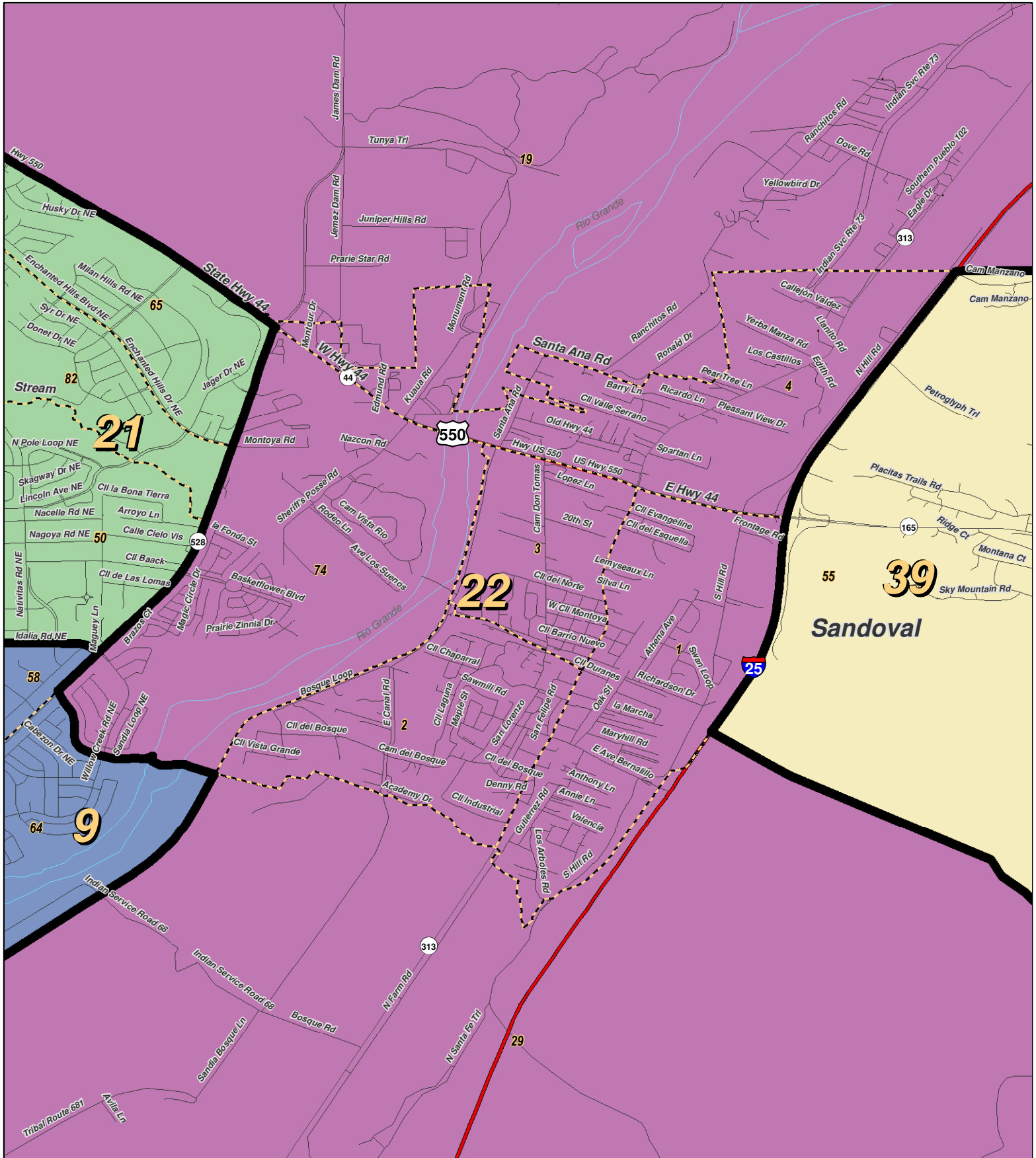
For the New Mexico Legislative Council Service



LEGEND Created: September 05, 2011

- ★ Legislators
- ▭ Precincts
- Counties
- ~ Rivers
- ~ Lakes / Ponds
- ↔ Interstate
- ↔ US Highway
- ↔ State Highway

Research & Polling, Inc. distributes this map assuming no liability for any errors, omissions, or inaccuracies in the information provided regardless of the cause in reliance upon any maps.



0 1 Miles

RESEARCH & POLLING INC.

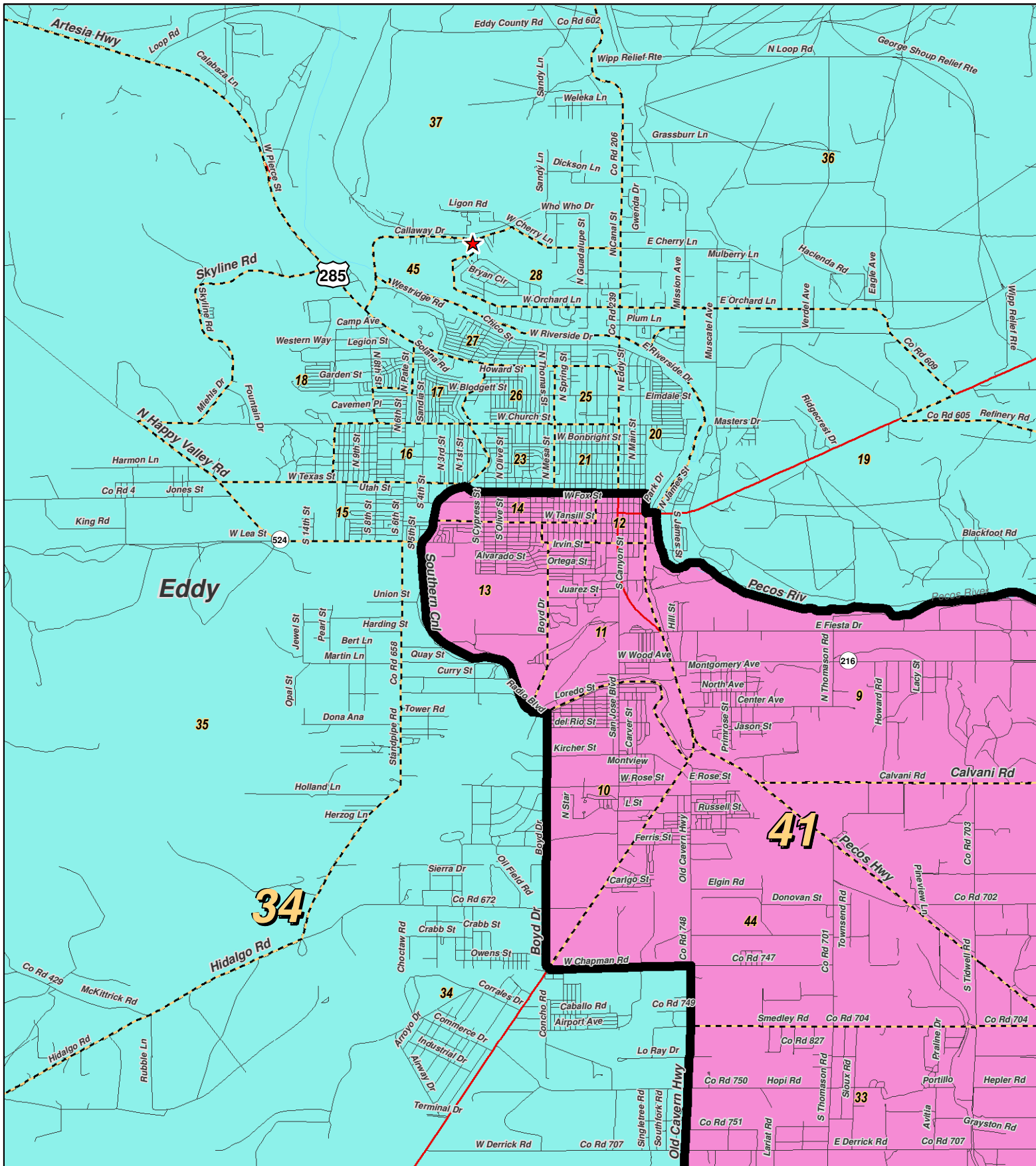
For the New Mexico Legislative Council Service



LEGEND Created: September 05, 2011

★ Legislators	~ Rivers	↔ Interstate
▭ Precincts	☪ Lakes / Ponds	↔ US Highway
▭ Counties		↔ State Highway

Research & Polling, Inc. distributes this map assuming no liability for any errors, omissions, or inaccuracies in the information provided regardless of the cause in reliance upon any maps.



0 1 Miles

RESEARCH & POLLING INC.

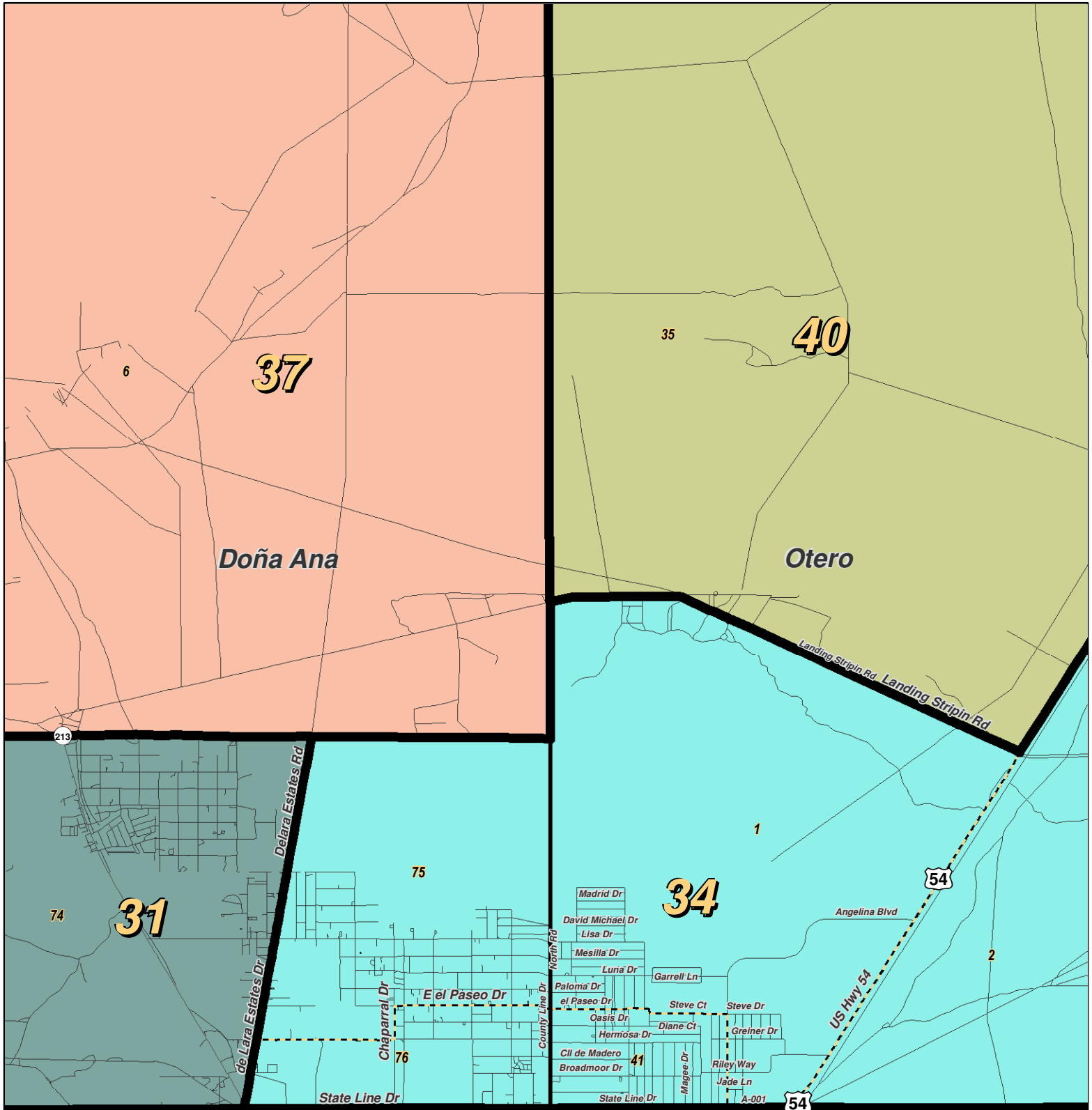
For the New Mexico Legislative Council Service



LEGEND Created: September 05, 2011

- ★ Legislators
- ▭ Precincts
- Counties
- ~ Rivers
- ⊕ Lakes / Ponds
- ↔ Interstate
- ⚡ US Highway
- ⚡ State Highway

Research & Polling, Inc. distributes this map assuming no liability for any errors, omissions, or inaccuracies in the information provided regardless of the cause in reliance upon any maps.



For the New Mexico
Legislative Council Service

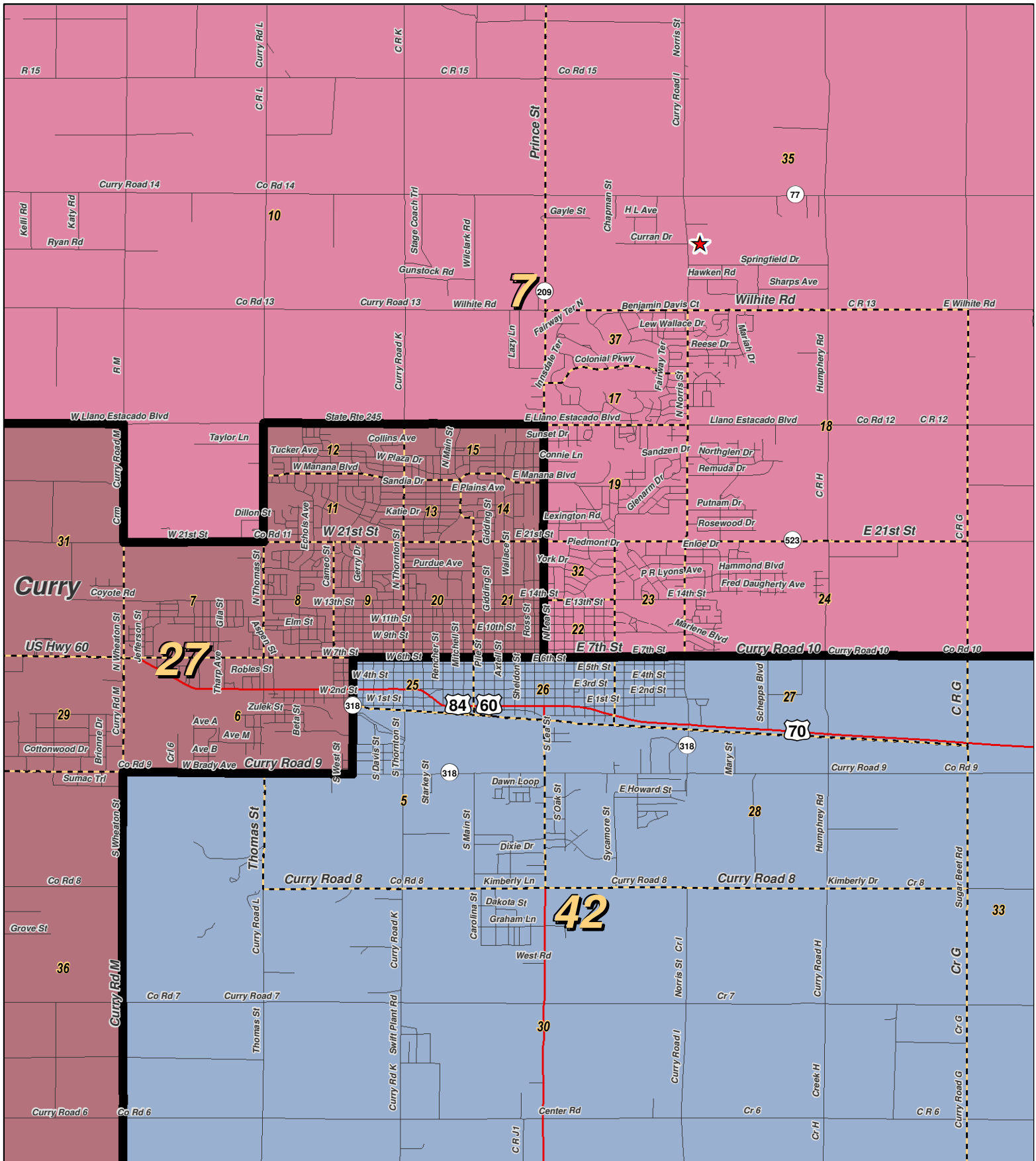
0 1 2 3 Miles

NEW MEXICO

LEGEND Created: September 05, 2011

★ Legislators	~ Rivers	↗ Interstate
□ Precincts	☪ Lakes / Ponds	↘ US Highway
▭ Counties		~ State Highway

Research & Polling, Inc. distributes this map assuming no liability for any errors, omissions, or inaccuracies in the information provided regardless of the cause in reliance upon any maps.



0 1 Miles

RESEARCH & POLLING INC.

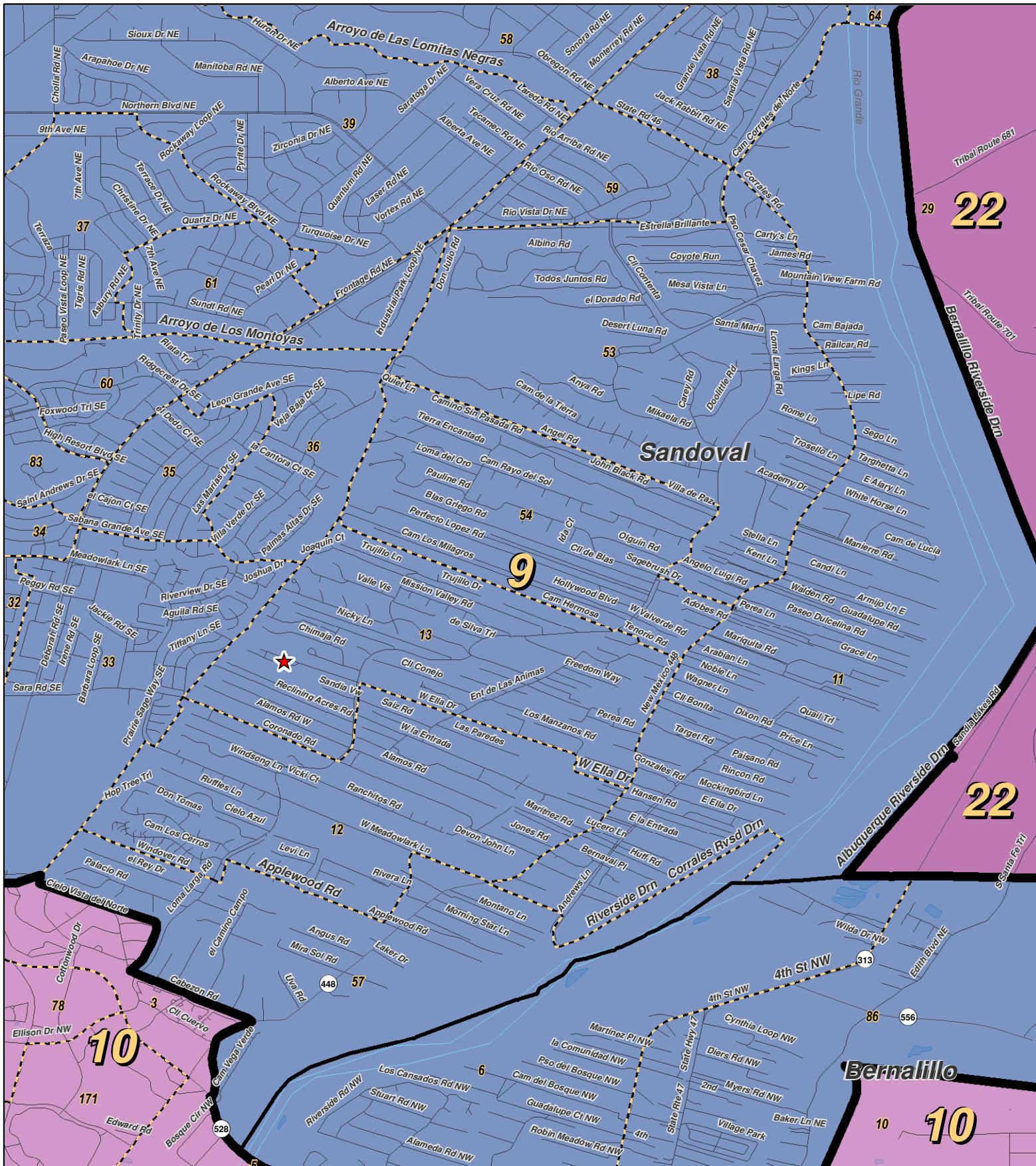
For the New Mexico Legislative Council Service



LEGEND Created: September 05, 2011


- ★ Legislators
- ▭ Precincts
- ▭ Counties
- ~ Rivers
- ☪ Lakes / Ponds
- ↔ Interstate
- ↔ US Highway
- ↔ State Highway

Research & Polling, Inc. distributes this map assuming no liability for any errors, omissions, or inaccuracies in the information provided regardless of the cause in reliance upon any maps.



RESEARCH & POLLING INC.

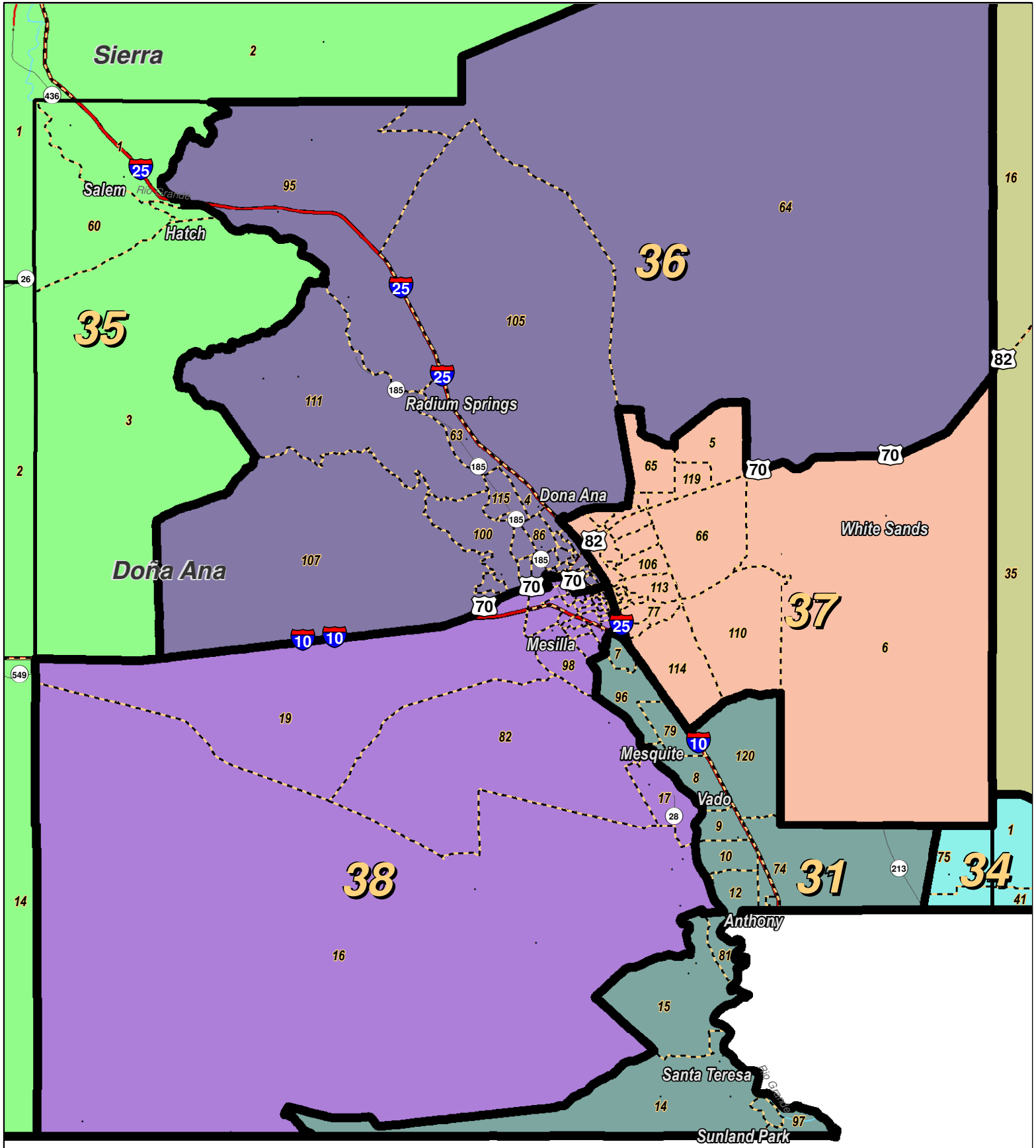
For the New Mexico Legislative Council Service



LEGEND Created: September 05, 2011

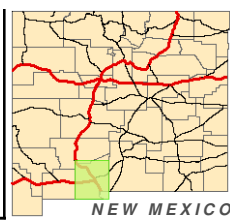
Legislators	Rivers	Interstate
Precincts	Lakes / Ponds	US Highway
Counties		State Highway

Research & Polling, Inc. distributes this map assuming no liability for any errors, omissions, or inaccuracies in the information provided regardless of the cause in reliance upon any maps.



0 3 6 9 12 Miles

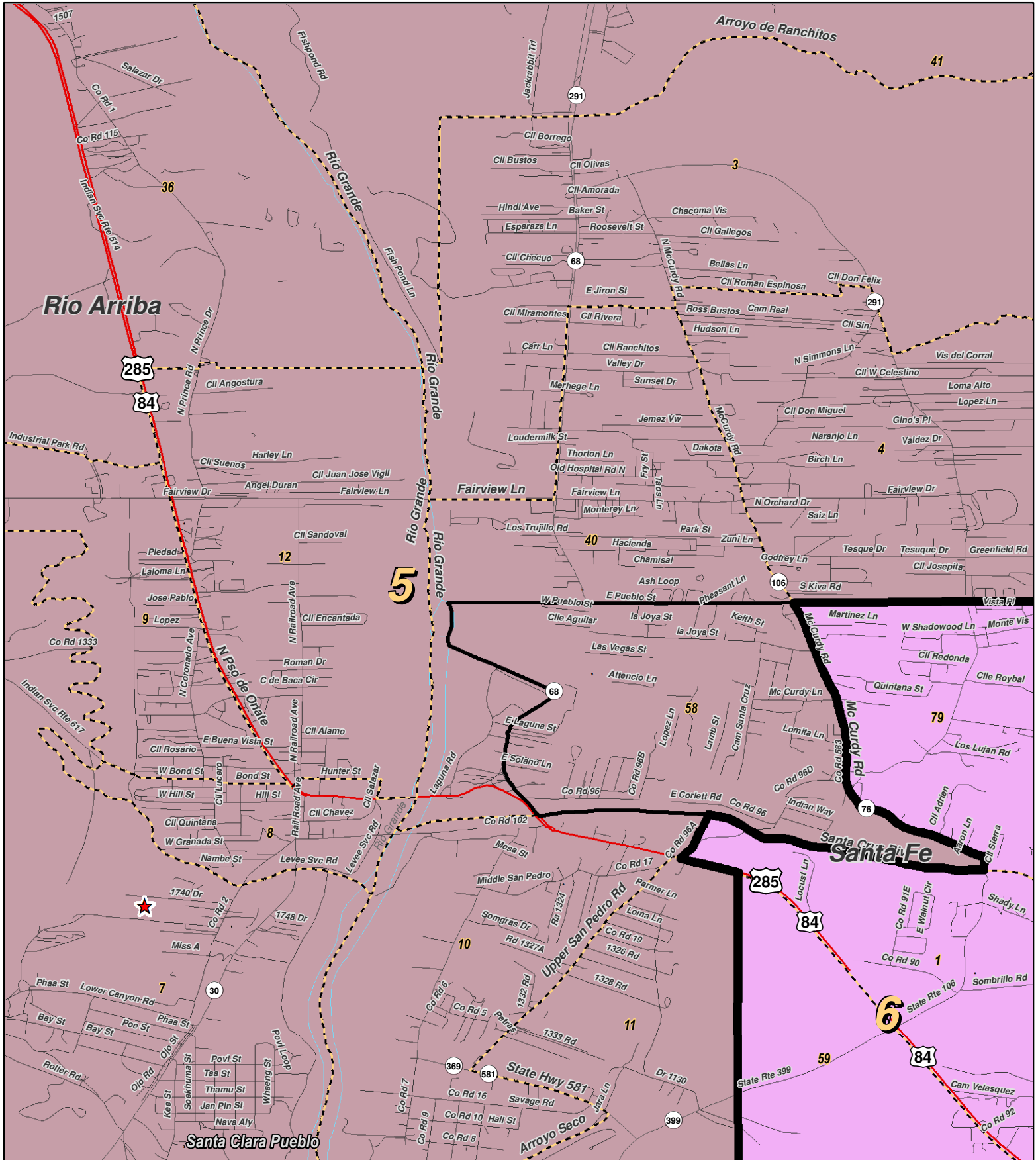
RESEARCH & POLLING INC.
For the New Mexico Legislative Council Service



LEGEND Created: September 05, 2011

Precincts	Rivers	Interstate
Counties	Lakes / Ponds	US Highway
		State Highway

Research & Polling, Inc. distributes this map assuming no liability for any errors, omissions, or inaccuracies in the information provided regardless of the cause in reliance upon any maps.



0 0.9 Miles

RESEARCH & POLLING INC.

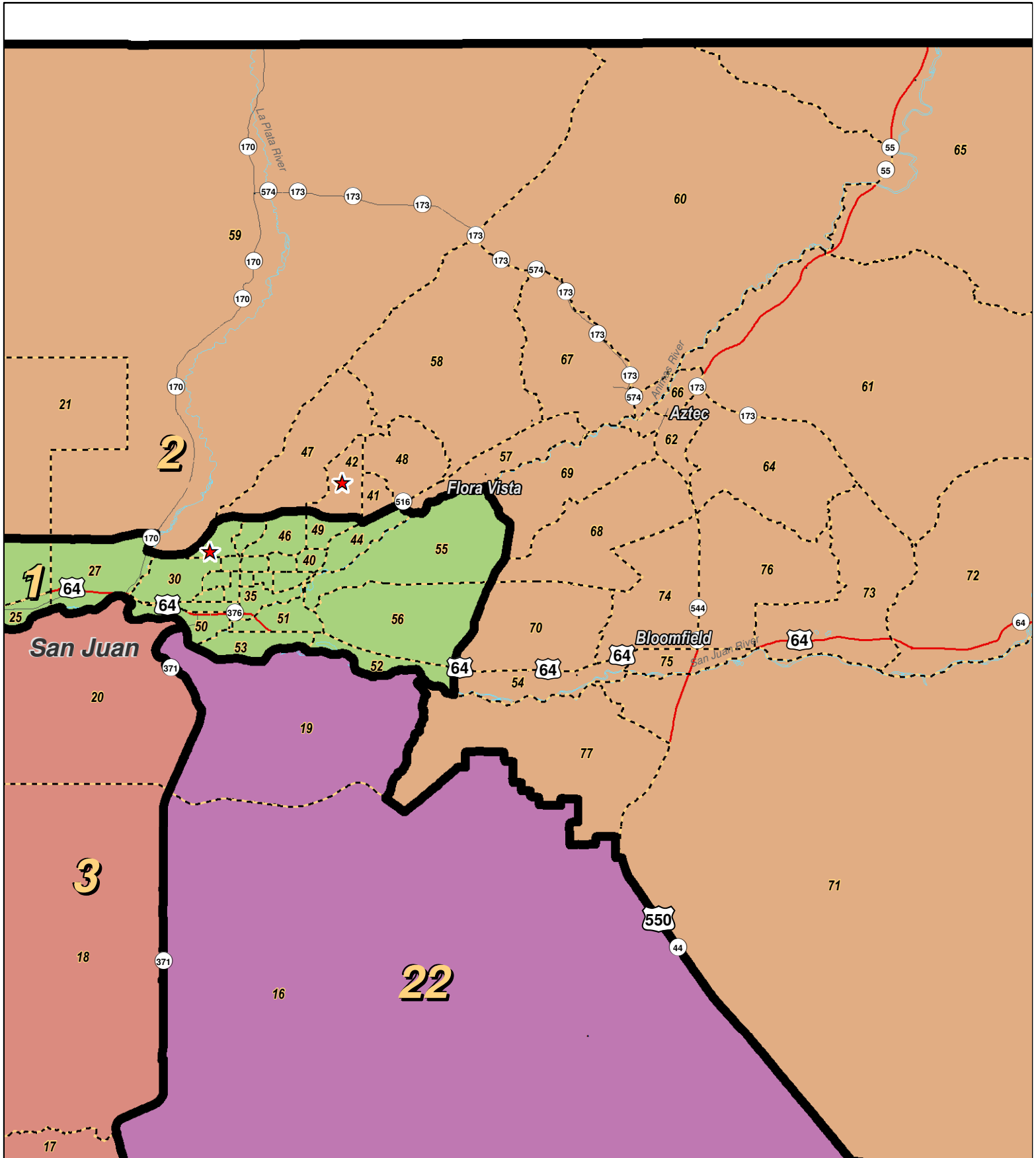
For the New Mexico Legislative Council Service



LEGEND Created: September 05, 2011

- ★ Legislators
- ▭ Precincts
- ▭ Counties
- ~ Rivers
- ~ Lakes / Ponds
- ~ Interstate
- ~ US Highway
- ~ State Highway

Research & Polling, Inc. distributes this map assuming no liability for any errors, omissions, or inaccuracies in the information provided regardless of the cause in reliance upon any maps.



0 1 2 3 4
Miles

RESEARCH & POLLING
INC.

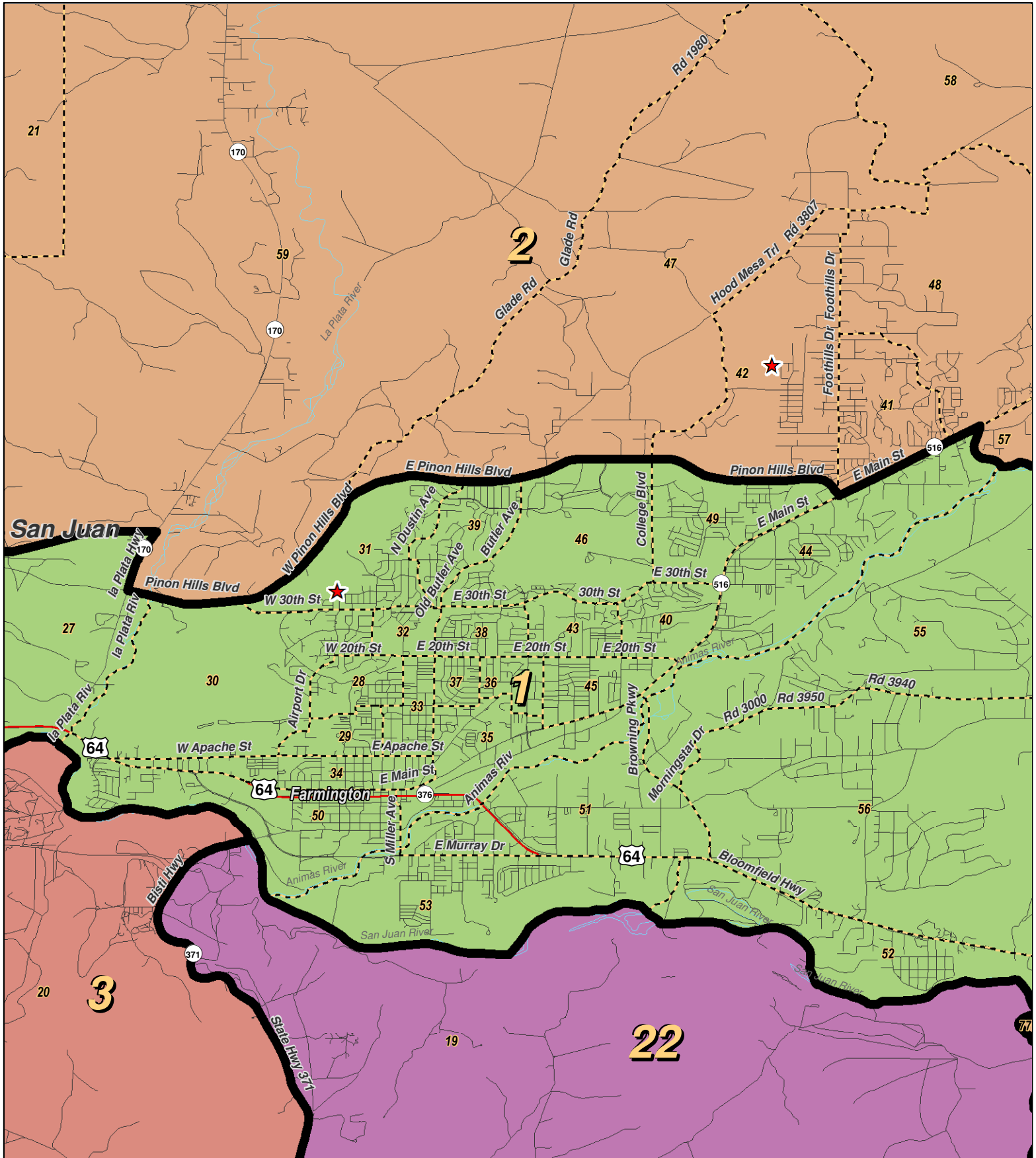
For the New Mexico
Legislative Council Service



LEGEND Created: September 05, 2011

★ Legislators	~ Rivers	↔ Interstate
⬡ Precincts	⊕ Lakes / Ponds	↔ US Highway
⬢ Counties		~ State Highway

Research & Polling, Inc. distributes this map assuming no liability for any errors, omissions, or inaccuracies in the information provided regardless of the cause in reliance upon any maps.



For the New Mexico Legislative Council Service

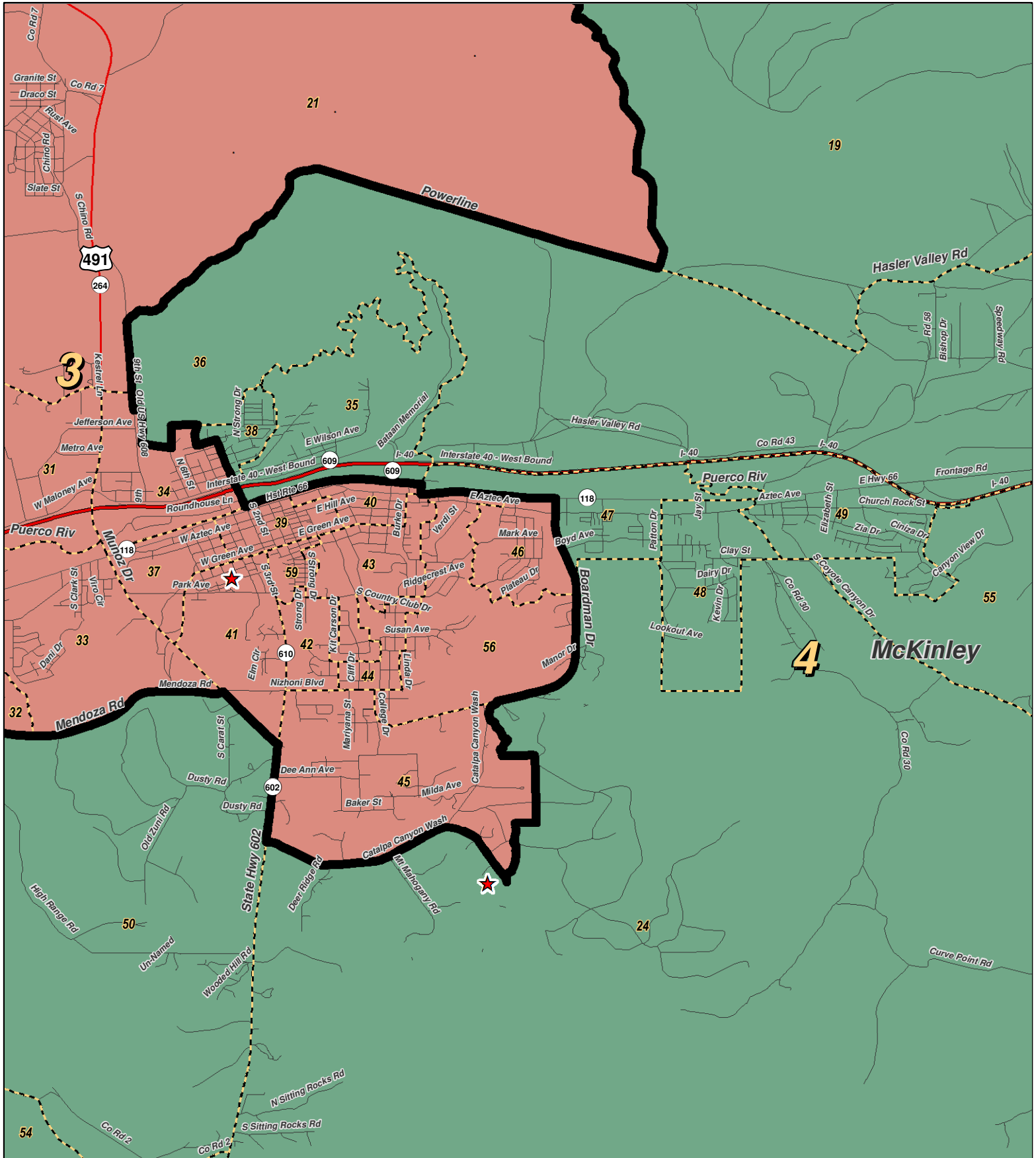
0 1 2 Miles



LEGEND Created: September 05, 2011

★ Legislators	~ Rivers	↔ Interstate
□ Precincts	⊕ Lakes / Ponds	↔ US Highway
□ Counties		↔ State Highway

Research & Polling, Inc. distributes this map assuming no liability for any errors, omissions, or inaccuracies in the information provided regardless of the cause in reliance upon any maps.



0 1 Miles

RESEARCH & POLLING INC.

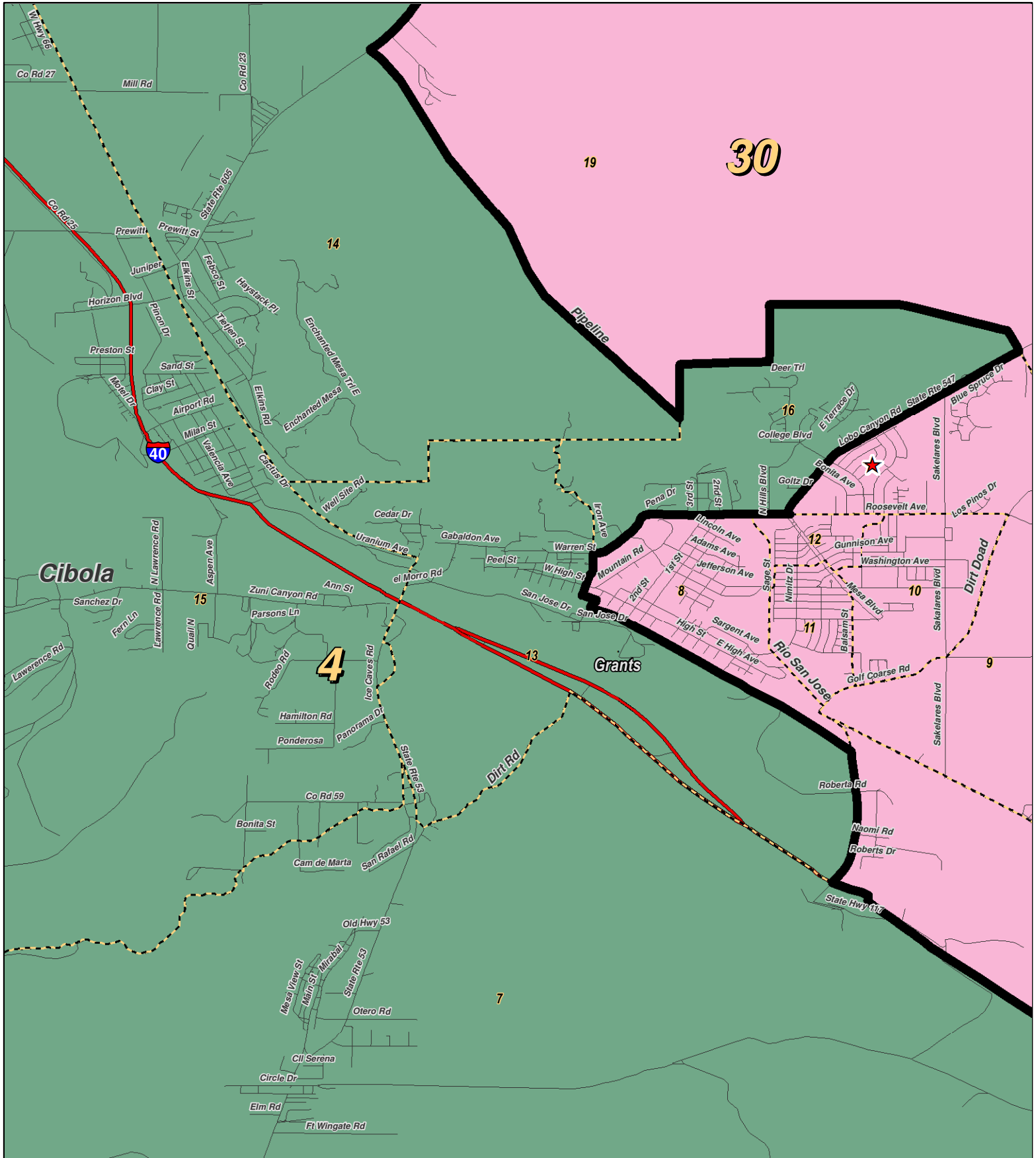
For the New Mexico Legislative Council Service



LEGEND Created: September 05, 2011

★ Legislators	~ Rivers	↗ Interstate
▭ Precincts	⊕ Lakes / Ponds	↔ US Highway
▭ Counties		~ State Highway

Research & Polling, Inc. distributes this map assuming no liability for any errors, omissions, or inaccuracies in the information provided regardless of the cause in reliance upon any maps.



RESEARCH & POLLING
INC.

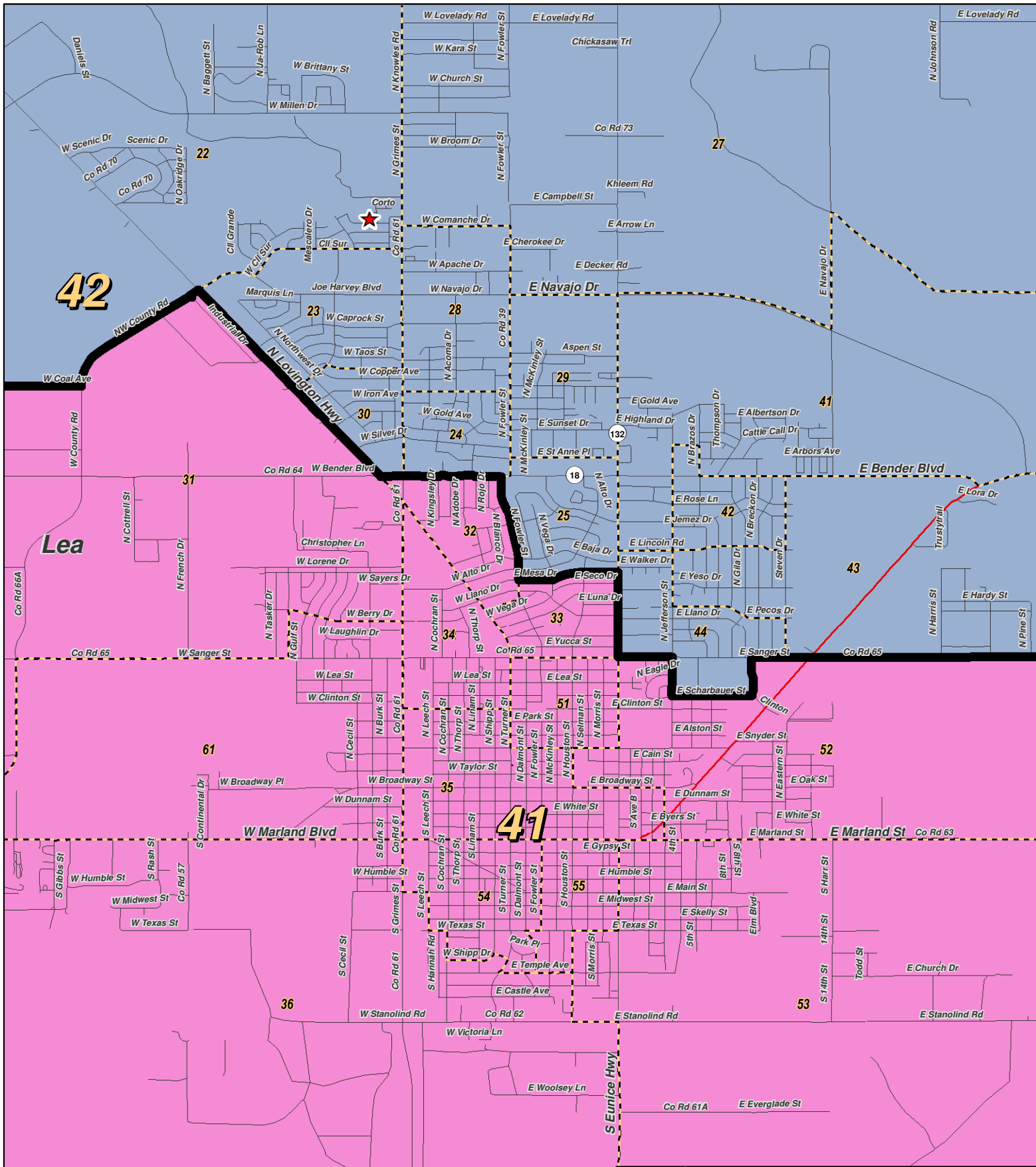
For the New Mexico
Legislative Council Service



LEGEND Created: September 05, 2011

★ Legislators	~ Rivers	↗ Interstate
□ Precincts	⊕ Lakes / Ponds	↔ US Highway
□ Counties		~ State Highway

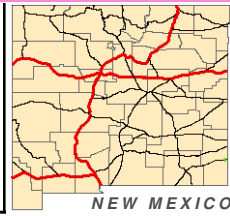
Research & Polling, Inc. distributes this map assuming no liability for any errors, omissions, or inaccuracies in the information provided regardless of the cause in reliance upon any maps.



RESEARCH & POLLING INC.

For the New Mexico Legislative Council Service

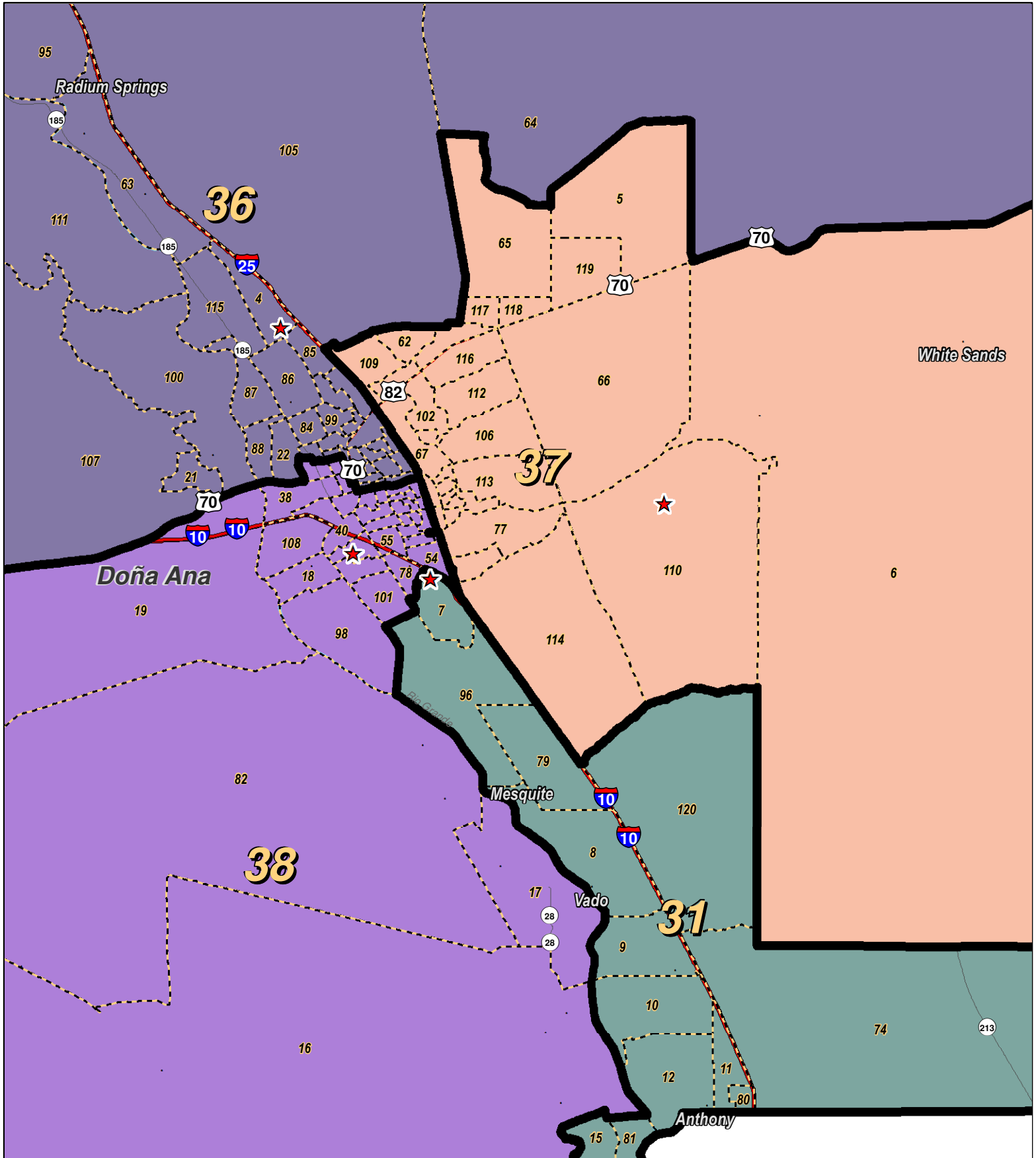
0 1 Miles



LEGEND Created: September 05, 2011

- ★ Legislators
- ▭ Precincts
- ▭ Counties
- ~ Rivers
- ⊕ Lakes / Ponds
- ↔ Interstate
- ↔ US Highway
- ↔ State Highway

Research & Polling, Inc. distributes this map assuming no liability for any errors, omissions, or inaccuracies in the information provided regardless of the cause in reliance upon any maps.



0 1 2 3 4
Miles

RESEARCH & POLLING INC.

For the New Mexico
Legislative Council Service

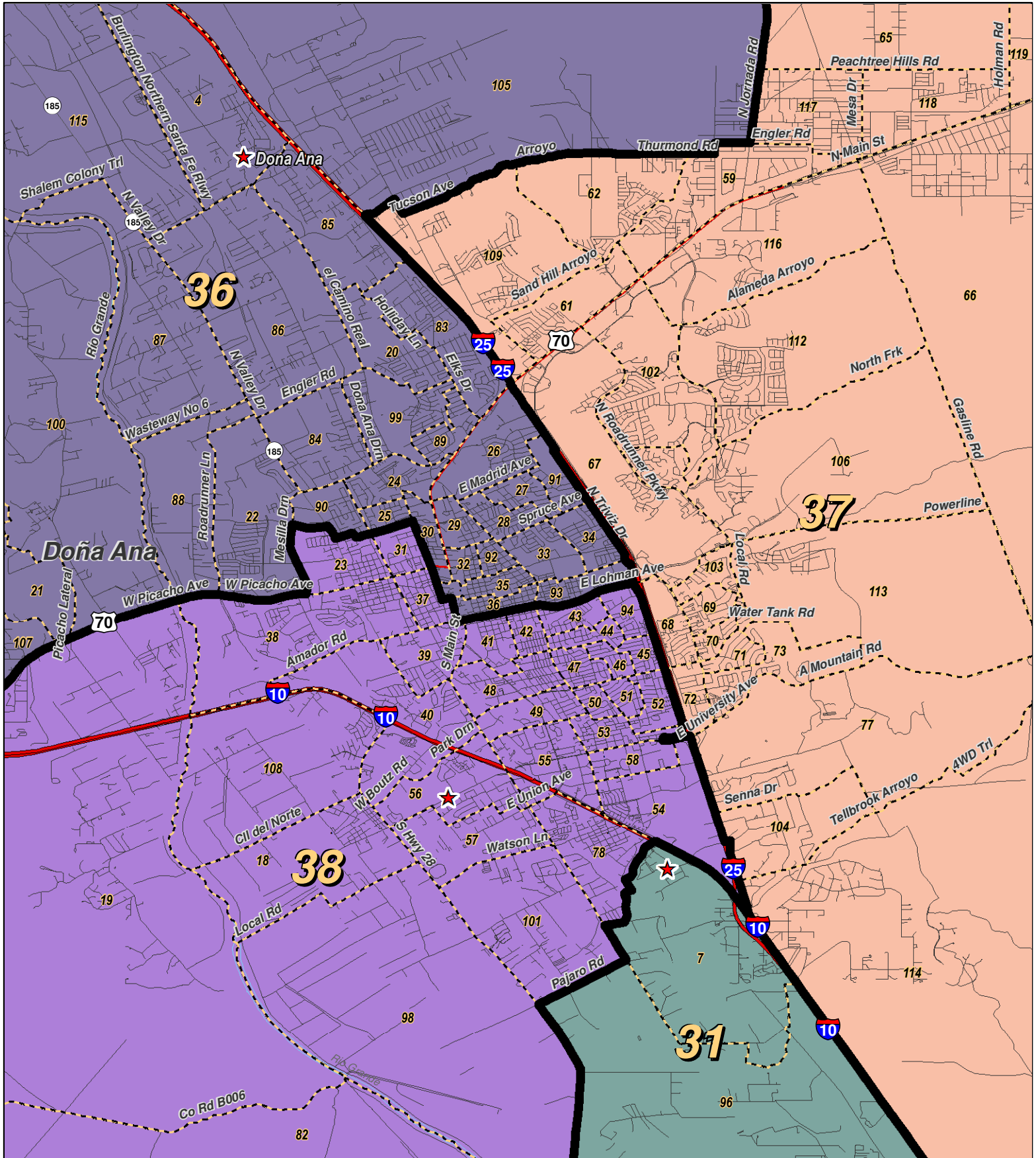
N



LEGEND Created: September 05, 2011

★ Legislators	~ Rivers	↔ Interstate
□ Precincts	☪ Lakes / Ponds	↔ US Highway
□ Counties		↔ State Highway

Research & Polling, Inc. distributes this map assuming no liability for any errors, omissions, or inaccuracies in the information provided regardless of the cause in reliance upon any maps.



0 1 2 Miles

RESEARCH & POLLING INC.

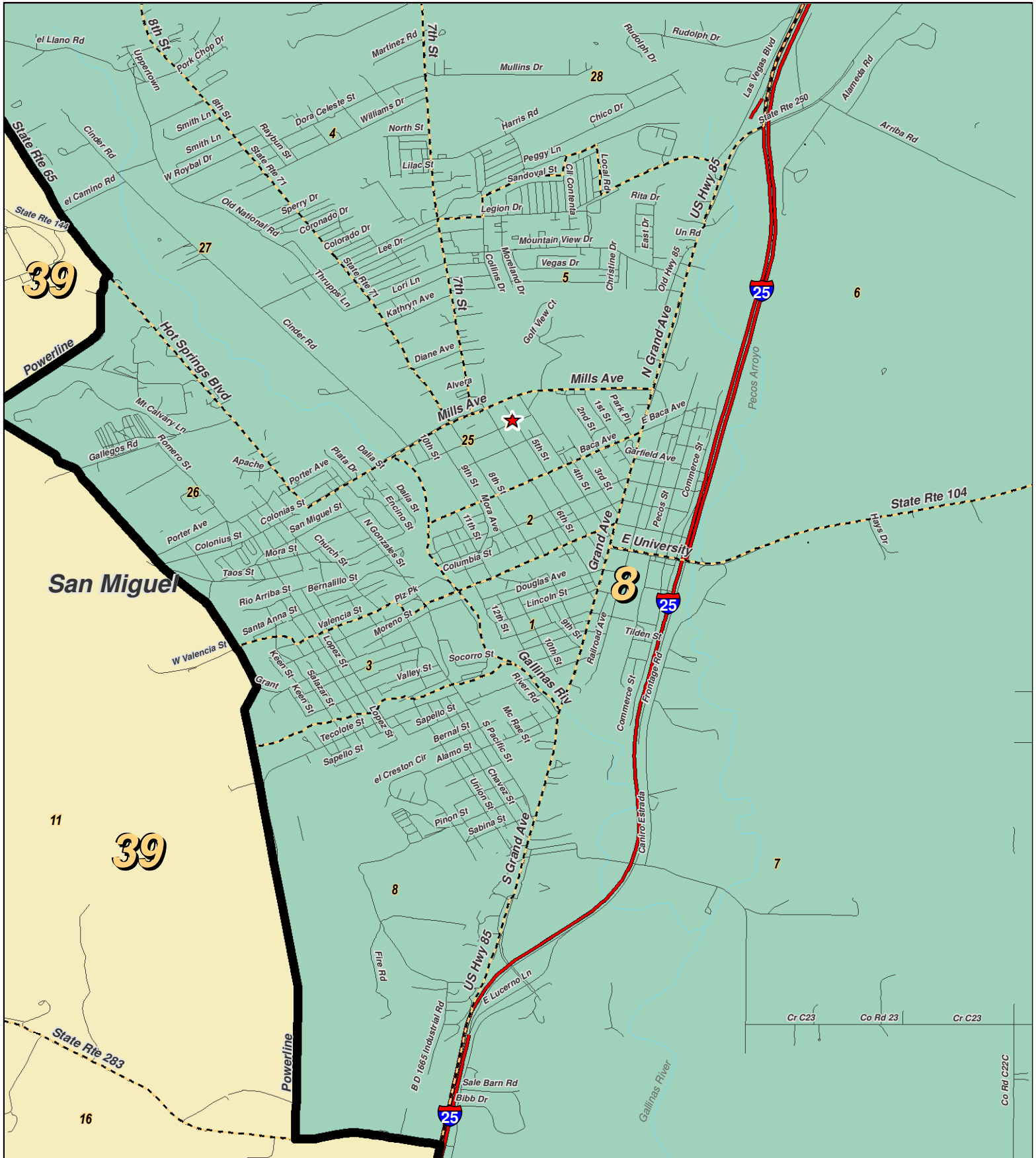
For the New Mexico Legislative Council Service



LEGEND Created: September 05, 2011

- ★ Legislators
- ▭ Precincts
- ▭ Counties
- ~ Rivers
- ⊕ Lakes / Ponds
- ↔ Interstate
- ↔ US Highway
- ↔ State Highway

Research & Polling, Inc. distributes this map assuming no liability for any errors, omissions, or inaccuracies in the information provided regardless of the cause in reliance upon any maps.



0 1 Miles

RESEARCH & POLLING INC.

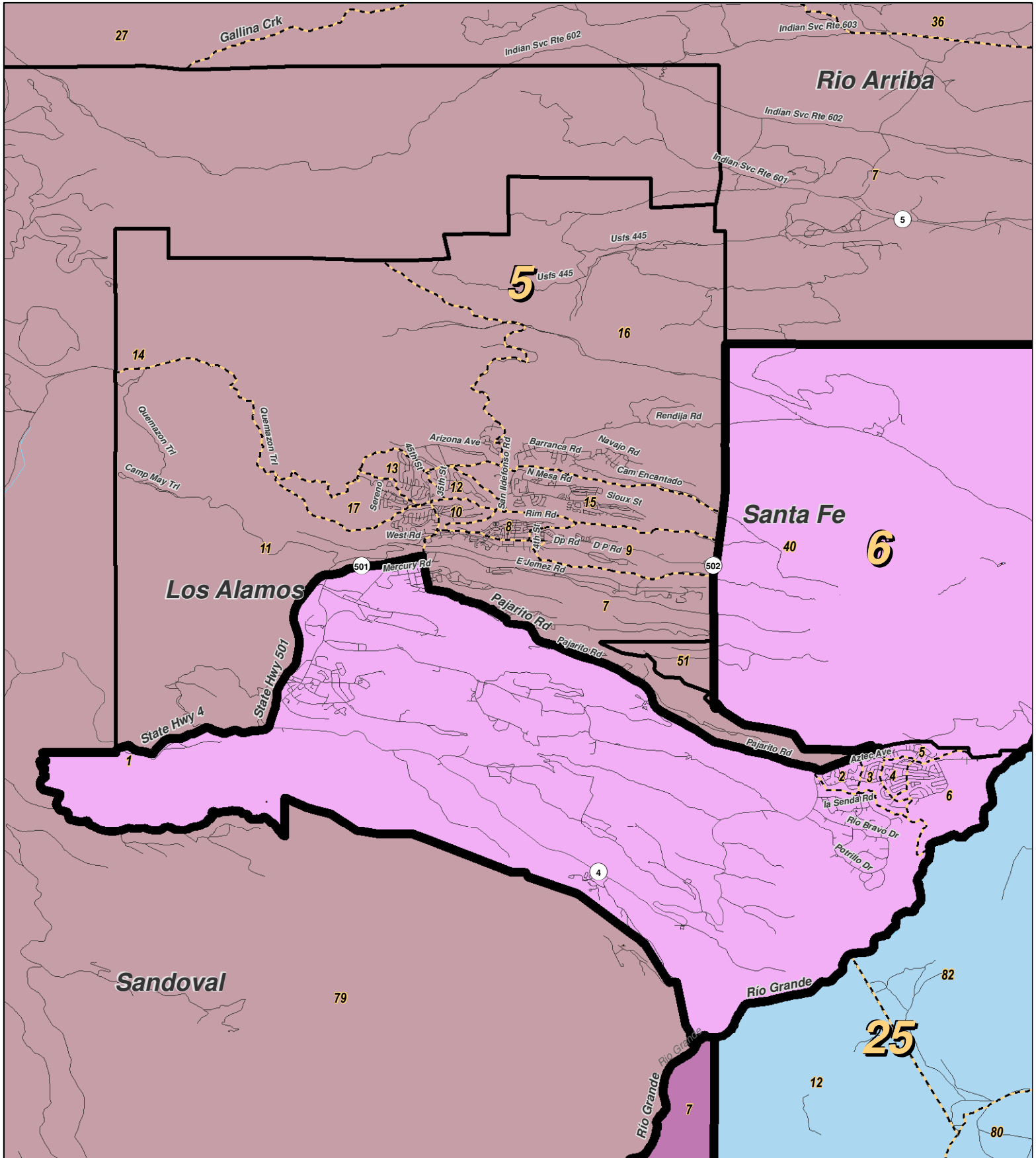
For the New Mexico Legislative Council Service



LEGEND Created: September 05, 2011

- ★ Legislators
- Precincts
- Counties
- ~ Rivers
- ~ Lakes / Ponds
- ↔ Interstate
- ↔ US Highway
- ↔ State Highway

Research & Polling, Inc. distributes this map assuming no liability for any errors, omissions, or inaccuracies in the information provided regardless of the cause in reliance upon any maps.



RESEARCH & POLLING INC.
 For the New Mexico Legislative Council Service

0 1 2 3 Miles

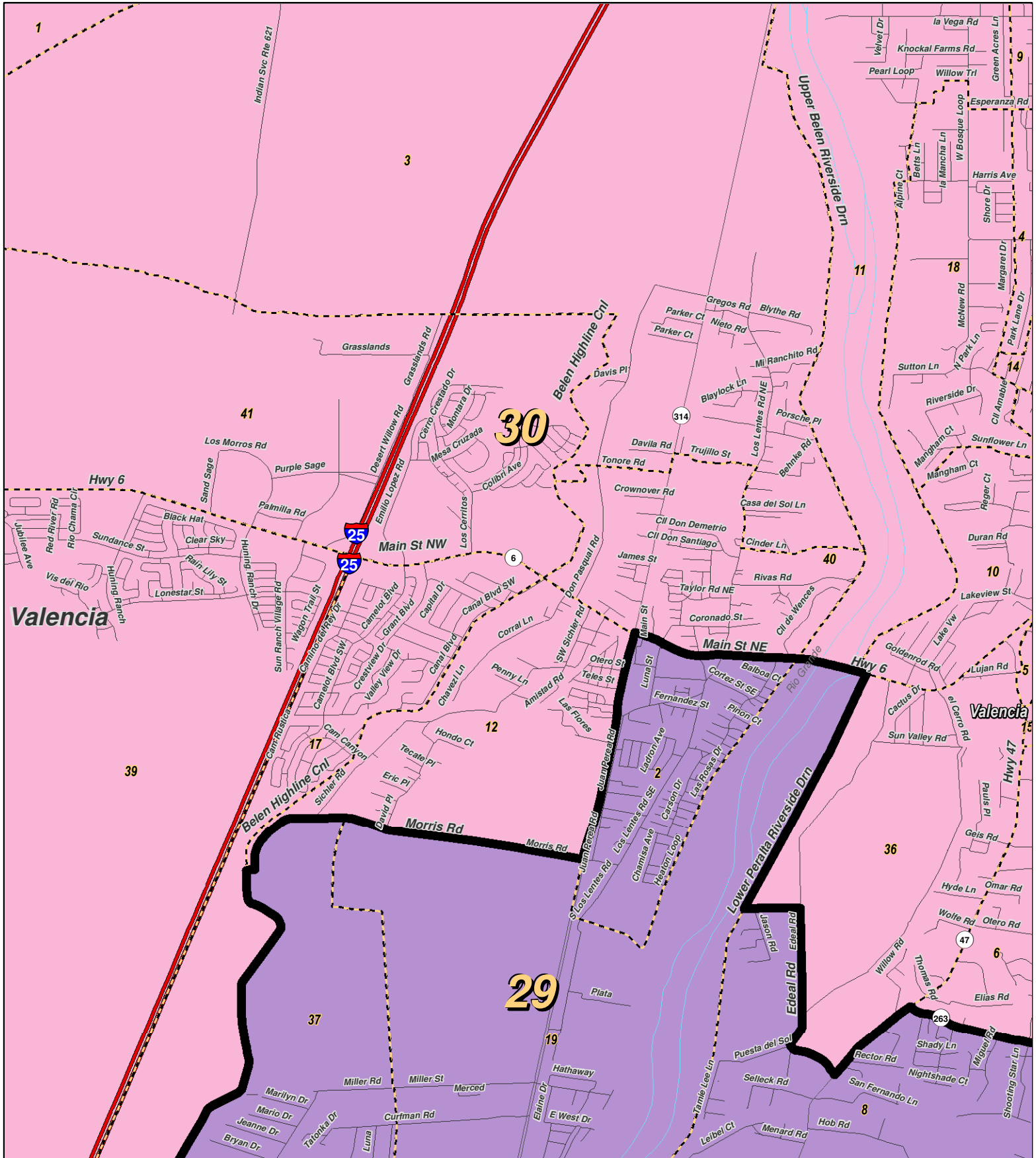
NEW MEXICO



LEGEND Created: September 05, 2011

- ★ Legislators
- ▭ Precincts
- Counties
- ~ Rivers
- ☪ Lakes / Ponds
- ↔ Interstate
- ↔ US Highway
- ↔ State Highway

Research & Polling, Inc. distributes this map assuming no liability for any errors, omissions, or inaccuracies in the information provided regardless of the cause in reliance upon any maps.



0 1 Miles

RESEARCH & POLLING INC.

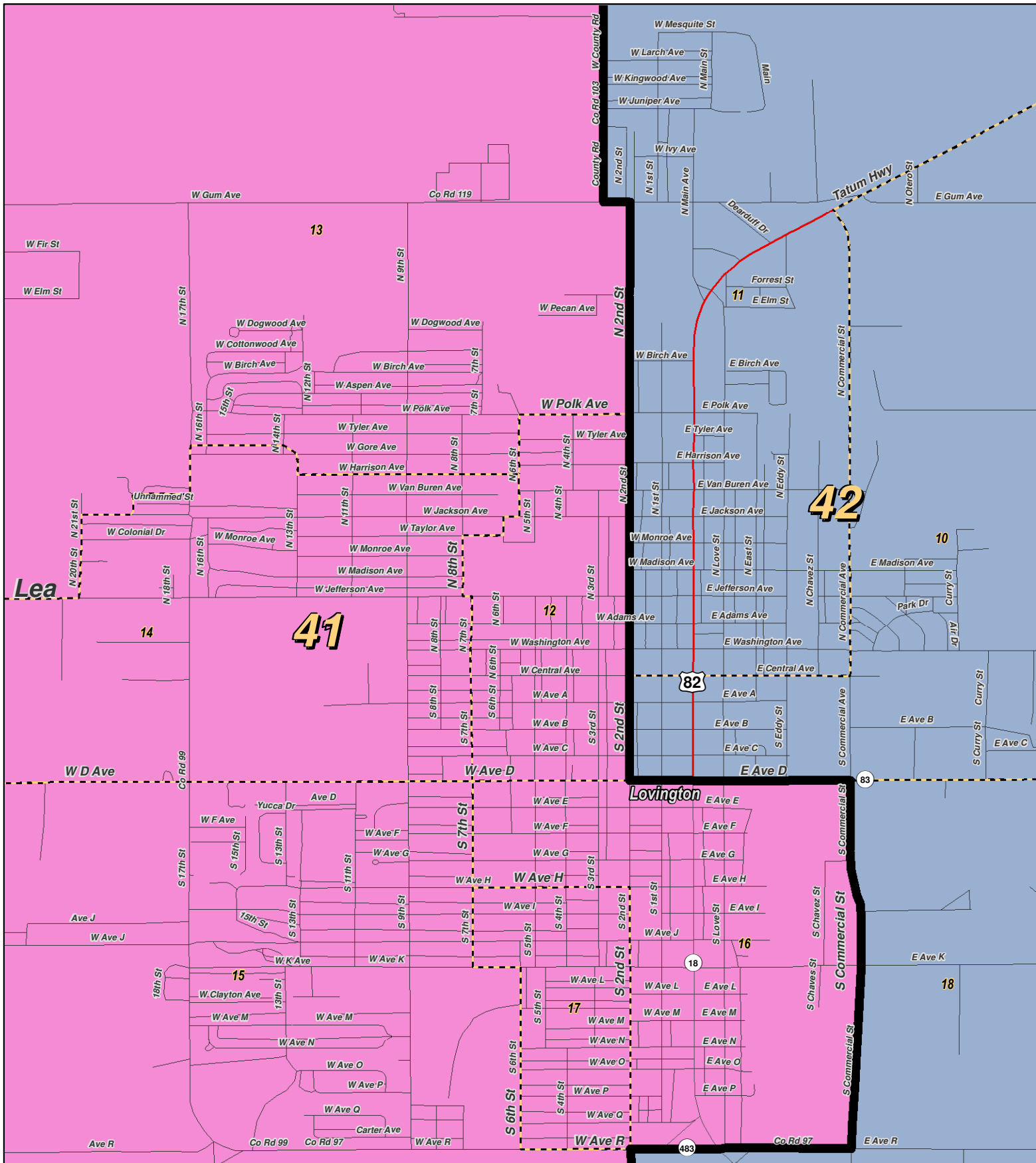
For the New Mexico Legislative Council Service



LEGEND Created: September 05, 2011

- ★ Legislators
- ▭ Precincts
- ▭ Counties
- ~ Rivers
- ~ Lakes / Ponds
- ~ Interstate
- ~ US Highway
- ~ State Highway

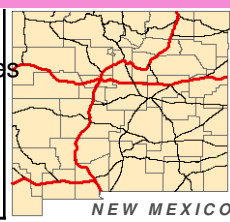
Research & Polling, Inc. distributes this map assuming no liability for any errors, omissions, or inaccuracies in the information provided regardless of the cause in reliance upon any maps.



0 0.6 Miles

RESEARCH & POLLING INC.

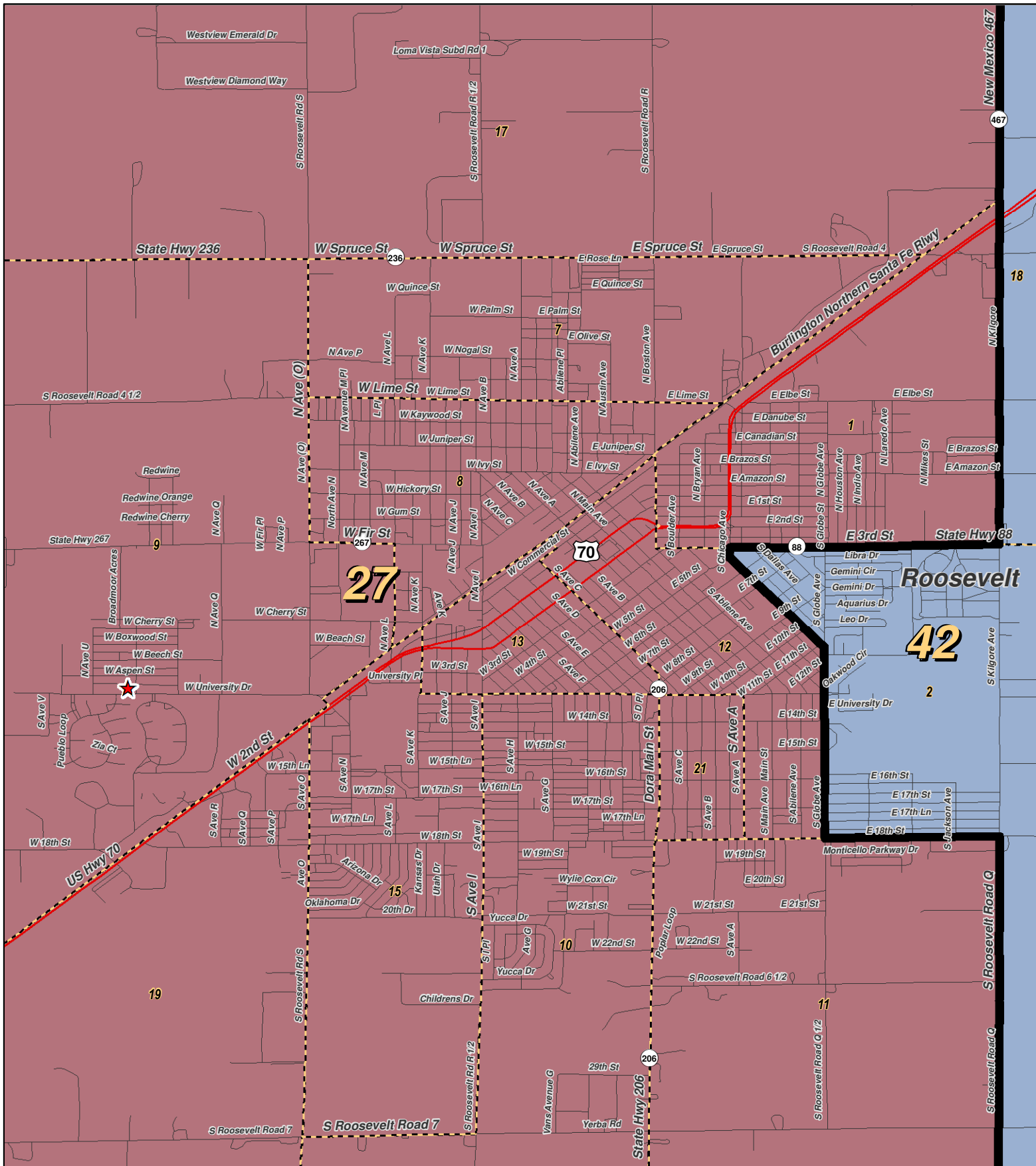
For the New Mexico Legislative Council Service



LEGEND Created: September 05, 2011

- ★ Legislators
- ~ Rivers
- ~ Interstate
- Precincts
- ☪ Lakes / Ponds
- ~ US Highway
- Counties
- ~ State Highway

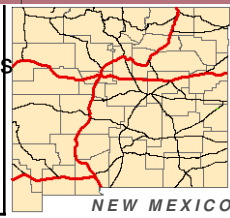
Research & Polling, Inc. distributes this map assuming no liability for any errors, omissions, or inaccuracies in the information provided regardless of the cause in reliance upon any maps.



0 0.75 Miles

RESEARCH & POLLING INC.

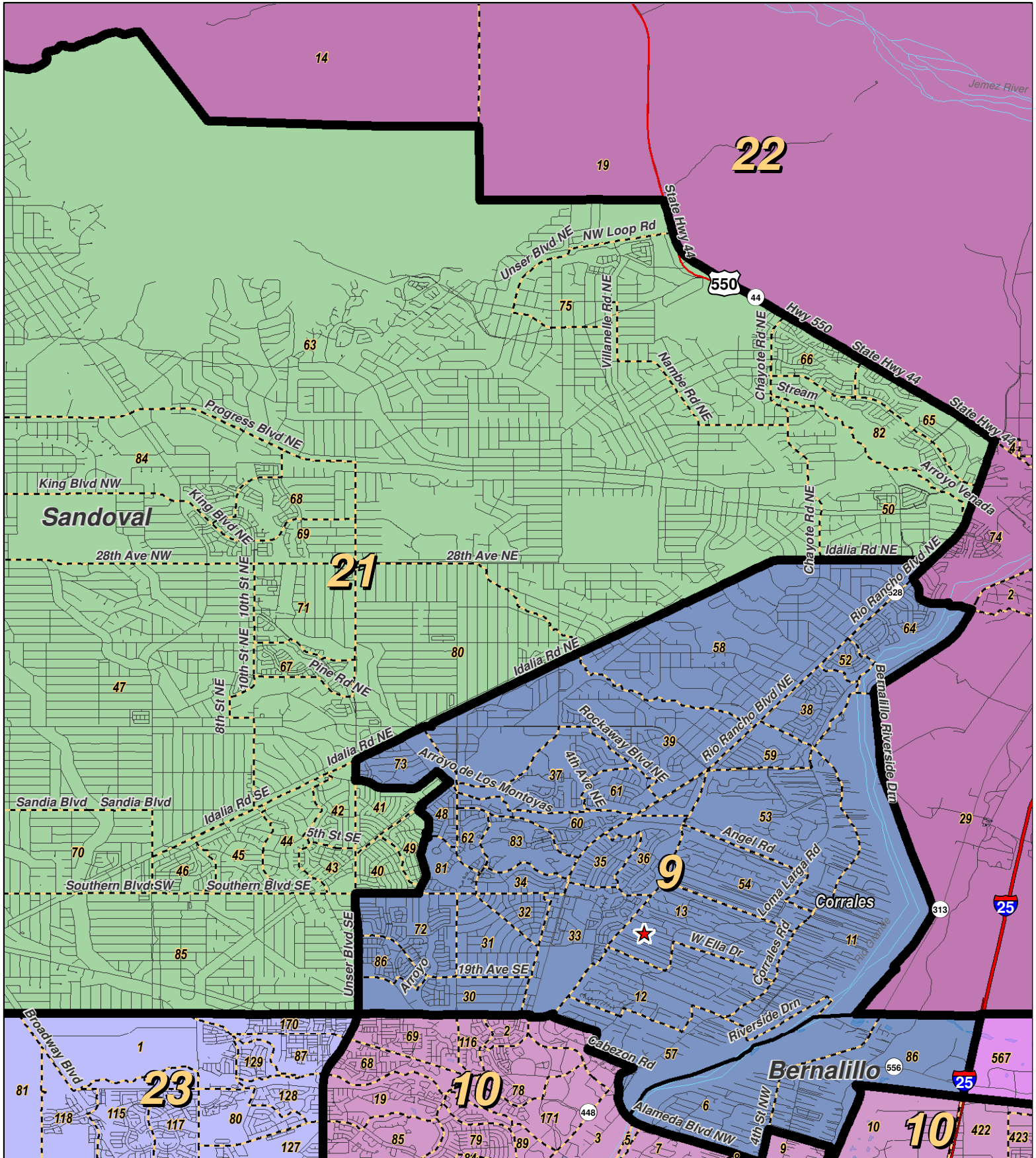
For the New Mexico Legislative Council Service



LEGEND Created: September 05, 2011

- ★ Legislators
- ▭ Precincts
- Counties
- ~ Rivers
- ☪ Lakes / Ponds
- ↔ Interstate
- ↔ US Highway
- ↔ State Highway

Research & Polling, Inc. distributes this map assuming no liability for any errors, omissions, or inaccuracies in the information provided regardless of the cause in reliance upon any maps.



0 1 2 Miles

RESEARCH & POLLING INC.

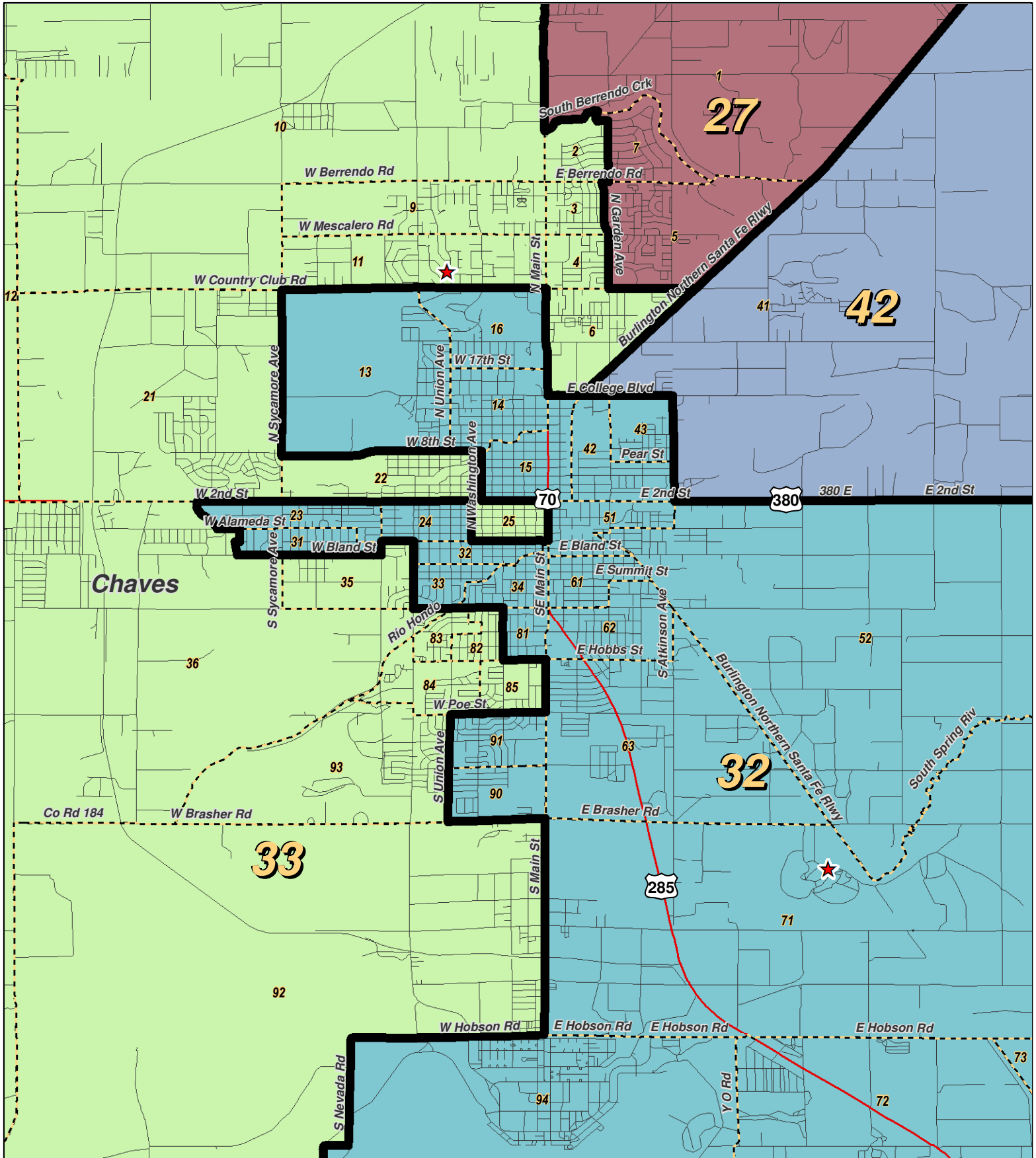
For the New Mexico Legislative Council Service



LEGEND Created: September 05, 2011

- ★ Legislators
- ▭ Precincts
- ▭ Counties
- ~ Rivers
- ~ Lakes / Ponds
- ~ Interstate
- ~ US Highway
- ~ State Highway

Research & Polling, Inc. distributes this map assuming no liability for any errors, omissions, or inaccuracies in the information provided regardless of the cause in reliance upon any maps.



0 1 2 Miles

RESEARCH & POLLING INC.

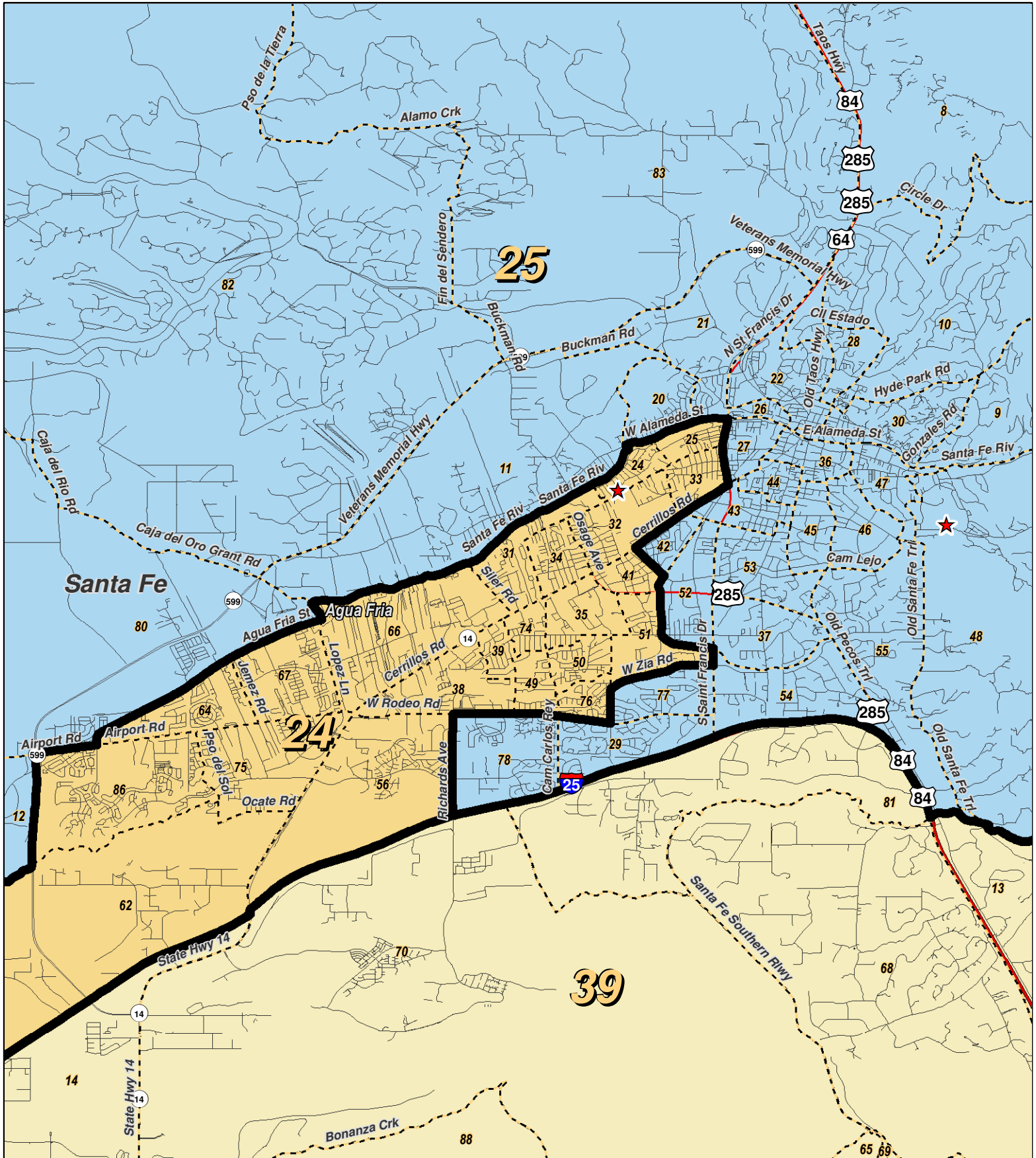
For the New Mexico Legislative Council Service



LEGEND Created: September 05, 2011

- ★ Legislators
- ▭ Precincts
- Counties
- ~ Rivers
- ☪ Lakes / Ponds
- ↔ Interstate
- ⬮ US Highway
- ⬮ State Highway

Research & Polling, Inc. distributes this map assuming no liability for any errors, omissions, or inaccuracies in the information provided regardless of the cause in reliance upon any maps.



0 1 2 Miles

RESEARCH & POLLING INC.

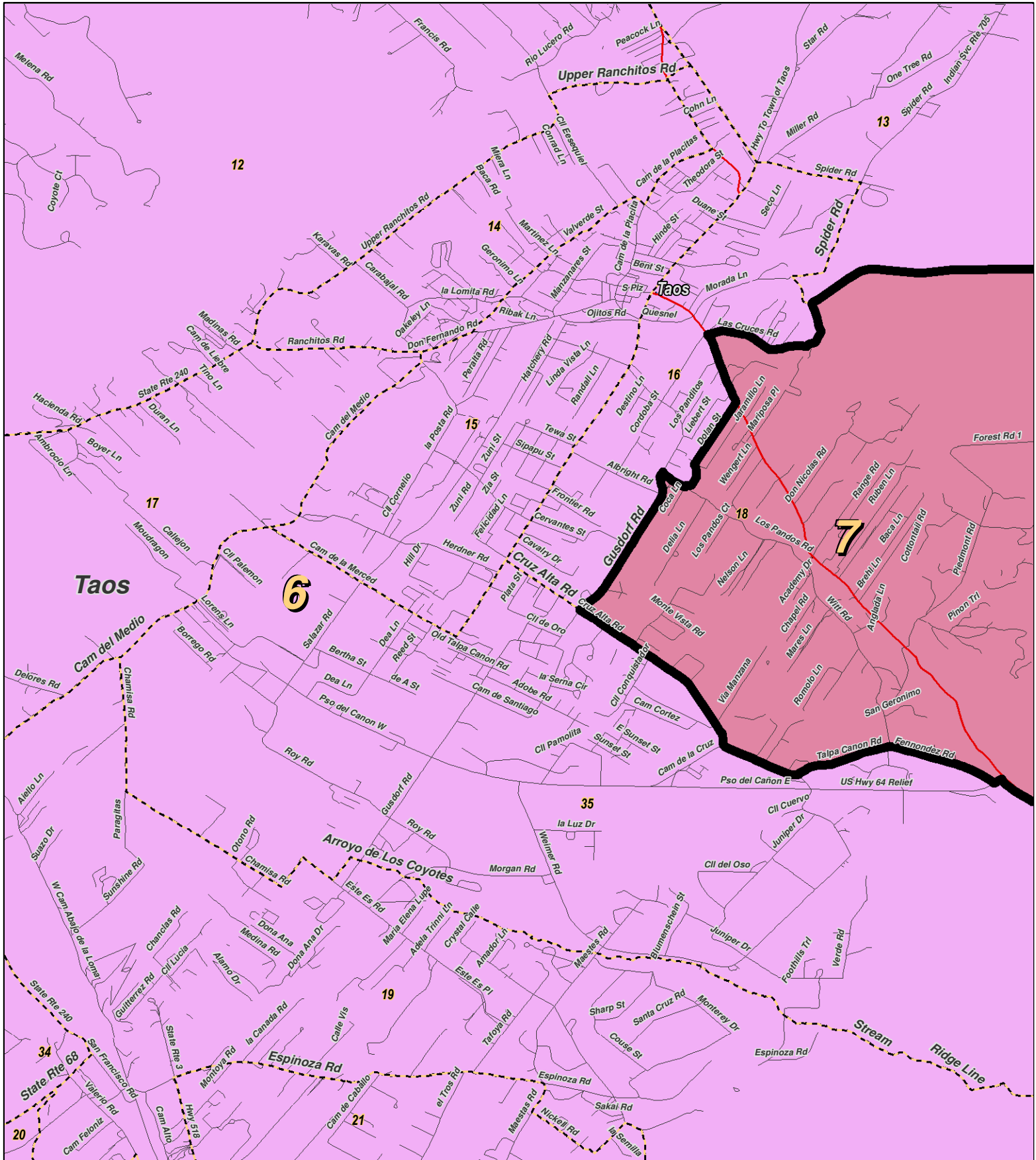
For the New Mexico Legislative Council Service



LEGEND Created: September 05, 2011

- ★ Legislators
- Precincts
- Counties
- ~ Rivers
- ~ Lakes / Ponds
- ~ Interstate
- ~ US Highway
- ~ State Highway

Research & Polling, Inc. distributes this map assuming no liability for any errors, omissions, or inaccuracies in the information provided regardless of the cause in reliance upon any maps.



0 0.9 Miles

RESEARCH & POLLING INC.

For the New Mexico Legislative Council Service



LEGEND Created: September 05, 2011

- ★ Legislators
- ▭ Precincts
- Counties
- ~ Rivers
- ☪ Lakes / Ponds
- ↔ Interstate
- ↔ US Highway
- ↔ State Highway

Research & Polling, Inc. distributes this map assuming no liability for any errors, omissions, or inaccuracies in the information provided regardless of the cause in reliance upon any maps.

District	Pop	Deviation	Hispanic	Non-Hispanic Origin				
				White	Native American	Black	Asian	Other Races
1	49,020	-8	11,380	24,026	11,806	403	242	1,163
18+	35,011		7,015	19,067	7,867	302	196	564
2	50,457	1,429	12,497	29,607	7,009	188	158	998
18+	36,207		7,767	23,017	4,649	120	126	528
3	49,797	769	6,200	5,526	36,423	210	400	1,038
18+	34,462		3,995	4,604	24,920	173	311	459
4	47,062	-1,966	8,197	6,230	31,451	187	203	794
18+	33,273		5,831	5,256	21,522	141	160	363
5	50,981	1,953	31,511	14,605	2,930	165	1,041	729
18+	38,802		23,159	12,141	2,120	132	779	471
6	50,014	986	28,259	17,451	2,927	168	456	753
18+	38,675		20,585	14,979	2,100	137	362	512
7	47,874	-1,154	17,700	27,807	393	782	435	757
18+	37,293		12,739	22,822	316	600	344	472
8	46,719	-2,309	24,287	20,306	597	541	316	672
18+	36,196		17,816	16,753	462	469	249	447
9	51,349	2,321	16,904	30,164	1,062	1,091	1,006	1,122
18+	39,140		11,437	24,736	764	820	767	616
10	49,811	783	19,451	24,785	1,570	1,151	1,741	1,113
18+	37,305		13,364	19,988	1,133	873	1,270	677
11	49,322	294	39,932	5,981	1,322	1,076	370	641
18+	31,697		24,600	4,726	919	795	294	363
12	50,211	1,183	29,564	15,892	1,972	1,027	807	949
18+	40,620		22,072	14,558	1,634	891	724	741

District	Pop	Deviation	Hispanic	Non-Hispanic Origin					Other Races
				White	Native American	Black	Asian	Other Races	
13	51,325	2,297 4.7%	28,813 56.1%	18,614 36.3%	1,676 3.3%	724 1.4%	679 1.3%	819 1.6%	
18+	39,866		20,863 52.3%	16,121 40.4%	1,244 3.1%	562 1.4%	550 1.4%	526 1.3%	
14	47,985	-1,043 -2.1%	37,475 78.1%	7,805 16.3%	856 1.8%	1,008 2.1%	302 0.6%	539 1.1%	
18+	34,631		25,777 74.4%	6,781 19.6%	654 1.9%	828 2.4%	249 0.7%	342 1.0%	
15	50,500	1,472 3.0%	16,267 32.2%	27,828 55.1%	2,492 4.9%	1,285 2.5%	1,500 3.0%	1,128 2.2%	
18+	39,775		11,613 29.2%	23,526 59.1%	1,801 4.5%	1,014 2.5%	1,152 2.9%	669 1.7%	
16	51,391	2,363 4.8%	18,597 36.2%	26,006 50.6%	2,427 4.7%	1,636 3.2%	1,375 2.7%	1,350 2.6%	
18+	42,473		13,959 32.9%	23,225 54.7%	1,863 4.4%	1,326 3.1%	1,176 2.8%	924 2.2%	
17	50,406	1,378 2.8%	26,152 51.9%	16,896 33.5%	2,798 5.6%	1,748 3.5%	1,745 3.5%	1,067 2.1%	
18+	37,436		17,288 46.2%	14,826 39.6%	1,950 5.2%	1,309 3.5%	1,395 3.7%	668 1.8%	
18	47,624	-1,404 -2.9%	13,255 27.8%	29,342 61.6%	1,400 2.9%	1,168 2.5%	1,410 3.0%	1,049 2.2%	
18+	38,494		9,592 24.9%	25,166 65.4%	1,055 2.7%	929 2.4%	1,093 2.8%	659 1.7%	
19	51,104	2,076 4.2%	14,349 28.1%	30,806 60.3%	1,479 2.9%	1,554 3.0%	1,597 3.1%	1,319 2.6%	
18+	39,971		9,931 24.8%	25,814 64.6%	1,056 2.6%	1,182 3.0%	1,224 3.1%	764 1.9%	
20	47,007	-2,021 -4.1%	9,665 20.6%	33,169 70.6%	747 1.6%	853 1.8%	1,476 3.1%	1,097 2.3%	
18+	37,811		6,832 18.1%	27,942 73.9%	567 1.5%	684 1.8%	1,182 3.1%	604 1.6%	
21	49,015	-13 -0.0%	20,188 41.2%	24,192 49.4%	1,452 3.0%	1,227 2.5%	641 1.3%	1,315 2.7%	
18+	33,956		12,465 36.7%	18,417 54.2%	1,015 3.0%	892 2.6%	498 1.5%	669 2.0%	
22	48,797	-231 -0.5%	10,318 21.1%	5,241 10.7%	32,456 66.5%	158 0.3%	99 0.2%	525 1.1%	
18+	34,279		7,320 21.4%	4,534 13.2%	21,958 64.1%	128 0.4%	88 0.3%	251 0.7%	
23	49,559	531 1.1%	21,901 44.2%	22,387 45.2%	1,719 3.5%	1,381 2.8%	877 1.8%	1,294 2.6%	
18+	35,270		14,293 40.5%	17,284 49.0%	1,315 3.7%	1,011 2.9%	688 2.0%	679 1.9%	
24	46,827	-2,201 -4.5%	32,569 69.6%	12,161 26.0%	658 1.4%	297 0.6%	515 1.1%	627 1.3%	
18+	34,709		22,474 64.7%	10,651 30.7%	502 1.4%	255 0.7%	403 1.2%	424 1.2%	

District	Pop	Deviation	Hispanic	Non-Hispanic Origin				
				White	Native American	Black	Asian	Other Races
25	47,817	-1,211 -2.5%	18,225 38.1%	27,177 56.8%	802 1.7%	309 0.6%	594 1.2%	710 1.5%
18+	40,245		13,695 34.0%	24,646 61.2%	634 1.6%	258 0.6%	508 1.3%	504 1.3%
26	48,129	-899 -1.8%	34,514 71.7%	9,066 18.8%	1,681 3.5%	1,337 2.8%	690 1.4%	841 1.7%
18+	33,660		23,028 68.4%	7,443 22.1%	1,159 3.4%	1,018 3.0%	536 1.6%	476 1.4%
27	47,341	-1,687 -3.4%	19,704 41.6%	23,737 50.1%	351 0.7%	2,169 4.6%	467 1.0%	913 1.9%
18+	34,310		12,456 36.3%	19,111 55.7%	278 0.8%	1,549 4.5%	404 1.2%	512 1.5%
28	48,956	-72 -0.1%	23,164 47.3%	22,255 45.5%	2,177 4.4%	344 0.7%	318 0.6%	698 1.4%
18+	37,915		16,396 43.2%	19,049 50.2%	1,437 3.8%	267 0.7%	264 0.7%	502 1.3%
29	51,305	2,277 4.6%	30,397 59.2%	15,546 30.3%	3,861 7.5%	765 1.5%	146 0.3%	590 1.1%
18+	37,975		20,845 54.9%	12,994 34.2%	2,953 7.8%	686 1.8%	120 0.3%	377 1.0%
30	47,926	-1,102 -2.2%	22,167 46.3%	15,574 32.5%	8,813 18.4%	483 1.0%	256 0.5%	633 1.3%
18+	35,587		15,442 43.4%	12,987 36.5%	6,182 17.4%	384 1.1%	202 0.6%	390 1.1%
31	47,737	-1,291 -2.6%	42,707 89.5%	4,604 9.6%	75 0.2%	145 0.3%	65 0.1%	141 0.3%
18+	32,138		27,917 86.9%	3,897 12.1%	58 0.2%	119 0.4%	54 0.2%	93 0.3%
32	46,614	-2,414 -4.9%	28,085 60.3%	13,548 29.1%	3,457 7.4%	816 1.8%	163 0.3%	545 1.2%
18+	32,510		18,075 55.6%	10,992 33.8%	2,311 7.1%	649 2.0%	130 0.4%	353 1.1%
33	47,925	-1,103 -2.2%	17,084 35.6%	28,909 60.3%	650 1.4%	430 0.9%	252 0.5%	600 1.3%
18+	37,374		11,413 30.5%	24,578 65.8%	480 1.3%	334 0.9%	194 0.5%	375 1.0%
34	49,092	64 0.1%	22,624 46.1%	24,884 50.7%	338 0.7%	395 0.8%	319 0.6%	532 1.1%
18+	36,064		14,282 39.6%	20,607 57.1%	280 0.8%	308 0.9%	250 0.7%	337 0.9%
35	50,941	1,913 3.9%	27,532 54.0%	22,059 43.3%	340 0.7%	268 0.5%	206 0.4%	536 1.1%
18+	38,577		18,264 47.3%	19,254 49.9%	272 0.7%	214 0.6%	179 0.5%	394 1.0%
36	49,770	742 1.5%	30,903 62.1%	17,156 34.5%	343 0.7%	593 1.2%	242 0.5%	533 1.1%
18+	36,685		20,879 56.9%	14,515 39.6%	254 0.7%	466 1.3%	207 0.6%	364 1.0%

District	Pop	Deviation	Hispanic	Non-Hispanic Origin				
				White	Native American	Black	Asian	Other Races
37	50,404	1,376 2.8%	23,663 46.9%	23,482 46.6%	360 0.7%	1,125 2.2%	915 1.8%	859 1.7%
18+	38,099		15,828 41.5%	19,861 52.1%	281 0.7%	868 2.3%	713 1.9%	548 1.4%
38	50,615	1,587 3.2%	31,504 62.2%	15,943 31.5%	697 1.4%	907 1.8%	788 1.6%	776 1.5%
18+	39,296		22,574 57.4%	14,116 35.9%	581 1.5%	738 1.9%	712 1.8%	575 1.5%
39	46,734	-2,294 -4.7%	22,262 47.6%	22,534 48.2%	545 1.2%	346 0.7%	417 0.9%	630 1.3%
18+	38,044		16,481 43.3%	20,056 52.7%	476 1.3%	284 0.7%	327 0.9%	420 1.1%
40	47,377	-1,651 -3.4%	14,068 29.7%	28,723 60.6%	579 1.2%	1,957 4.1%	670 1.4%	1,380 2.9%
18+	36,259		9,532 26.3%	23,495 64.8%	427 1.2%	1,492 4.1%	546 1.5%	767 2.1%
41	48,559	-469 -1.0%	29,226 60.2%	16,633 34.3%	326 0.7%	1,765 3.6%	118 0.2%	491 1.0%
18+	33,712		18,562 55.1%	13,258 39.3%	231 0.7%	1,305 3.9%	90 0.3%	266 0.8%
42	47,780	-1,248 -2.5%	20,143 42.2%	25,153 52.6%	351 0.7%	1,280 2.7%	288 0.6%	565 1.2%
18+	34,705		12,870 37.1%	20,055 57.8%	282 0.8%	941 2.7%	240 0.7%	317 0.9%
Totals	2,059,179	Ideal: 49,028	953,403 46.3%	833,810 40.5%	175,368 8.5%	35,462 1.7%	26,305 1.3%	34,831 1.2%
18+	1,540,507		651,326 42.3%	697,848 45.3%	121,962 7.9%	27,453 1.8%	20,956 1.4%	20,962 0.9%

District Profile

District	Total Population	Deviation		Total Adult Native American	Adult Hispanic	Adult Non-Hispanic			Performance Measure		Registered Voters				
						White	Native American	Black	Dem	Rep	Total	% Dem	% Rep	% DTS	% Other
1	49,020	-8	-0.0%	24.6%	20.0%	54.5%	22.5%	0.9%	29.8%	70.2%	23,760	29.2%	51.6%	16.5%	2.7%
2	50,457	1,429	2.9%	14.8%	21.5%	63.6%	12.8%	0.3%	27.0%	73.0%	25,791	27.2%	53.6%	16.5%	2.8%
3	49,797	769	1.6%	75.1%	11.6%	13.4%	72.3%	0.5%	65.4%	34.6%	26,161	59.9%	21.1%	17.2%	1.8%
4	47,062	-1,966	-4.0%	67.4%	17.5%	15.8%	64.7%	0.4%	68.8%	31.2%	24,122	64.6%	17.3%	16.0%	2.0%
5	50,981	1,953	4.0%	7.5%	59.7%	31.3%	5.5%	0.3%	65.3%	34.7%	32,715	69.1%	17.7%	11.1%	2.1%
6	50,014	986	2.0%	7.8%	53.2%	38.7%	5.4%	0.4%	70.6%	29.4%	32,582	66.1%	17.2%	13.7%	3.0%
7	47,874	-1,154	-2.4%	2.2%	34.2%	61.2%	0.8%	1.6%	41.9%	58.1%	29,717	47.3%	39.9%	11.7%	1.2%
8	46,719	-2,309	-4.7%	3.1%	49.2%	46.3%	1.3%	1.3%	55.6%	44.4%	32,222	55.7%	28.6%	12.8%	2.8%
9	51,349	2,321	4.7%	3.4%	29.2%	63.2%	2.0%	2.1%	45.2%	54.8%	33,461	40.5%	41.3%	14.2%	4.1%
10	49,811	783	1.6%	4.6%	35.8%	53.6%	3.0%	2.3%	44.8%	55.2%	31,388	40.3%	41.0%	15.7%	3.1%
11	49,322	294	0.6%	4.7%	77.6%	14.9%	2.9%	2.5%	64.2%	35.8%	16,252	53.4%	20.7%	22.5%	3.3%
12	50,211	1,183	2.4%	6.0%	54.3%	35.8%	4.0%	2.2%	75.4%	24.6%	32,535	59.0%	16.6%	19.5%	4.9%
13	51,325	2,297	4.7%	4.9%	52.3%	40.4%	3.1%	1.4%	62.8%	37.2%	32,857	55.4%	25.7%	15.3%	3.6%
14	47,985	-1,043	-2.1%	3.7%	74.4%	19.6%	1.9%	2.4%	67.6%	32.4%	22,907	60.2%	18.6%	18.2%	2.9%
15	50,500	1,472	3.0%	6.0%	29.2%	59.1%	4.5%	2.5%	45.8%	54.2%	34,858	41.1%	40.5%	15.1%	3.4%
16	51,391	2,363	4.8%	6.7%	32.9%	54.7%	4.4%	3.1%	69.7%	30.3%	37,678	55.9%	21.0%	17.9%	5.2%
17	50,406	1,378	2.8%	7.3%	46.2%	39.6%	5.2%	3.5%	54.8%	45.2%	24,787	46.7%	29.5%	19.7%	4.1%
18	47,624	-1,404	-2.9%	4.0%	24.9%	65.4%	2.7%	2.4%	45.4%	54.6%	33,661	40.2%	40.9%	15.5%	3.4%
19	51,104	2,076	4.2%	4.1%	24.8%	64.6%	2.6%	3.0%	43.8%	56.2%	32,791	38.2%	42.0%	16.5%	3.3%
20	47,007	-2,021	-4.1%	2.5%	18.1%	73.9%	1.5%	1.8%	41.0%	59.0%	36,238	35.4%	46.9%	14.8%	2.9%
21	49,015	-13	-0.0%	4.8%	36.7%	54.2%	3.0%	2.6%	43.1%	56.9%	26,059	39.8%	41.1%	15.0%	4.1%
22	48,797	-231	-0.5%	66.0%	21.4%	13.2%	64.1%	0.4%	72.9%	27.1%	25,853	68.8%	15.2%	13.9%	2.1%
23	49,559	531	1.1%	5.5%	40.5%	49.0%	3.7%	2.9%	45.7%	54.3%	29,113	41.3%	40.2%	15.4%	3.1%
24	46,827	-2,201	-4.5%	3.4%	64.7%	30.7%	1.4%	0.7%	75.4%	24.6%	24,182	67.7%	12.4%	17.6%	2.3%
25	47,817	-1,211	-2.5%	3.0%	34.0%	61.2%	1.6%	0.6%	74.1%	25.9%	36,206	65.7%	14.7%	17.1%	2.5%
26	48,129	-899	-1.8%	5.2%	68.4%	22.1%	3.4%	3.0%	62.5%	37.5%	23,461	55.5%	23.5%	17.9%	3.1%
27	47,341	-1,687	-3.4%	2.3%	36.3%	55.7%	0.8%	4.5%	35.4%	64.6%	21,084	38.9%	44.2%	15.6%	1.3%
28	48,956	-72	-0.1%	5.7%	43.2%	50.2%	3.8%	0.7%	55.6%	44.4%	32,212	54.9%	28.9%	13.4%	2.8%
29	51,305	2,277	4.6%	10.0%	54.9%	34.2%	7.8%	1.8%	52.8%	47.2%	22,843	51.7%	29.0%	16.1%	3.1%
30	47,926	-1,102	-2.2%	19.3%	43.4%	36.5%	17.4%	1.1%	51.9%	48.1%	26,065	53.1%	30.6%	13.3%	3.0%

District Profile

District	Total Population	Deviation		Total Adult Native American	Adult Hispanic	Adult Non-Hispanic			Performance Measure		Registered Voters				
						White	American	Black	Dem	Rep	Total	% Dem	% Rep	% DTS	% Other
31	47,737	-1,291	-2.6%	1.0%	86.9%	12.1%	0.2%	0.4%	65.7%	34.3%	16,226	59.2%	17.3%	21.3%	2.2%
32	46,614	-2,414	-4.9%	9.0%	55.6%	33.8%	7.1%	2.0%	46.1%	53.9%	18,390	44.0%	35.9%	17.4%	2.7%
33	47,925	-1,103	-2.2%	2.4%	30.5%	65.8%	1.3%	0.9%	34.7%	65.3%	29,318	30.6%	53.8%	12.7%	3.0%
34	49,092	64	0.1%	2.0%	39.6%	57.1%	0.8%	0.9%	35.0%	65.0%	23,236	41.6%	42.3%	14.9%	1.2%
35	50,941	1,913	3.9%	2.3%	47.3%	49.9%	0.7%	0.6%	48.3%	51.7%	26,269	49.5%	33.3%	15.7%	1.6%
36	49,770	742	1.5%	2.5%	56.9%	39.6%	0.7%	1.3%	52.4%	47.6%	27,606	48.9%	30.9%	16.8%	3.4%
37	50,404	1,376	2.8%	2.2%	41.5%	52.1%	0.7%	2.3%	48.3%	51.7%	26,669	40.9%	35.5%	20.0%	3.6%
38	50,615	1,587	3.2%	3.3%	57.4%	35.9%	1.5%	1.9%	59.7%	40.3%	27,484	51.2%	25.1%	19.8%	3.9%
39	46,734	-2,294	-4.7%	3.0%	43.3%	52.7%	1.3%	0.7%	68.8%	31.2%	33,255	63.0%	19.5%	14.6%	3.0%
40	47,377	-1,651	-3.4%	2.8%	26.3%	64.8%	1.2%	4.1%	36.5%	63.5%	24,972	33.5%	47.9%	17.7%	0.9%
41	48,559	-469	-1.0%	1.9%	55.1%	39.3%	0.7%	3.9%	43.9%	56.1%	20,117	47.4%	35.8%	16.3%	0.5%
42	47,780	-1,248	-2.5%	2.0%	37.1%	57.8%	0.8%	2.7%	25.7%	74.3%	22,112	30.1%	54.6%	14.7%	0.7%
NM	2,059,179	Ideal: 49,028		9.6%	42.3%	45.3%	7.9%	1.8%	53.0%	47.0%	1,159,215	49.3%	31.9%	15.9%	2.9%

SB 31

NM Senate: SD_187371.1

District Definitions by County and Precinct

SENATE DISTRICT ONE.--Senate district one is composed of San Juan county precincts 25 through 40, 43 through 46, 49 through 53, 55 and 56.

SENATE DISTRICT TWO.--Senate district two is composed of San Juan county precincts 21, 22, 41, 42, 47, 48, 54 and 57 through 77.

SENATE DISTRICT THREE.--Senate district three is composed of McKinley county precincts 1, 2, 4, 6, 20, 21, 31 through 34, 37, 39 through 46, 56 and 59; and San Juan county precincts 1 through 13, 17, 18, 20, 23 and 24.

SENATE DISTRICT FOUR.--Senate district four is composed of Cibola county precincts 1, 4 through 7 and 13 through 16; and McKinley county precincts 3, 5, 7, 17 through 19, 22 through 30, 35, 36, 38, 47 through 50, 52 through 55, 57 and 58.

SENATE DISTRICT FIVE.--Senate district five is composed of Los Alamos county precincts 7 through 17; Rio Arriba county precincts 1 through 15, 18 through 23, 26 through 28 and 30 through 42; Sandoval county precincts 16, 51, 78 and 79; and Santa Fe county precinct 58.

SENATE DISTRICT SIX.--Senate district six is composed of Los Alamos county precincts 1 through 6; Rio Arriba county precincts 16 and 17; Santa Fe county precincts 1 through 5, 7, 23, 40, 59 through 61, 79 and 87; and Taos county precincts 1, 5, 6, 8 through 17, 19 through 32 and 34 through 36.

SENATE DISTRICT SEVEN.--Senate district seven is composed of Colfax county; Curry county precincts 1 through 3, 10, 16 through 19, 22 through 24, 32, 34, 35 and 37; Harding county; Mora county precinct 11; Quay county; San Miguel county precinct 15; Taos county precincts 2 through 4, 7, 18 and 33; and Union county.

SENATE DISTRICT EIGHT.--Senate district eight is composed of Bernalillo county precincts 551 through 553 and 570 through 572; Guadalupe county precincts 1 through 3 and 5; San Miguel county precincts 1 through 8, 14 and 25 through 28; Santa Fe county precincts 18, 84 and 85; and Tarrant county precincts 5 through 7, 11 and 13 through 15.

SENATE DISTRICT NINE.--Senate district nine is composed of Bernalillo county precincts 6 and 86; and Sandoval county precincts 11 through 13, 30 through 39, 48, 52 through 54, 57 through 62, 64, 72, 73, 81, 83 and 86.

SENATE DISTRICT TEN.--Senate district ten is composed of Bernalillo county precincts 2 through 5, 7 through 10, 13, 19, 68, 69, 78, 79, 84, 85, 89, 108, 116, 171, 422 through 424 and 448.

SB 31

SENATE DISTRICT ELEVEN.--Senate district eleven is composed of Bernalillo county precincts 41, 42, 49, 52 through 54, 56, 58 through 60, 137, 138 and 140 through 144.

SENATE DISTRICT TWELVE.--Senate district twelve is composed of Bernalillo county precincts 45 through 48, 61 through 65, 101, 121 through 125, 131 through 133, 135, 154, 162 through 166, 196, 197, 211, 212, 214 through 217, 221, 223 through 226, 341 through 346, 357 and 358.

SENATE DISTRICT THIRTEEN.--Senate district thirteen is composed of Bernalillo county precincts 11, 12, 14 through 18, 24 through 27, 30, 39, 150 through 153, 161, 180 through 187, 191 through 195, 347, 437 and 455.

SENATE DISTRICT FOURTEEN.--Senate district fourteen is composed of Bernalillo county precincts 43, 44, 66, 67, 71 through 77, 90 through 92, 94 through 99, 102 through 107, 109, 139 and 246.

SENATE DISTRICT FIFTEEN.--Senate district fifteen is composed of Bernalillo county precincts 400 through 410, 418 through 421, 425, 426, 434, 438 through 440, 445 through 447, 456, 481, 485, 486, 488 through 490, 493, 494, 496 through 500, 510 and 601.

SENATE DISTRICT SIXTEEN.--Senate district sixteen is composed of Bernalillo county precincts 241 through 245, 251 through 256, 271 through 275, 281 through 285, 311 through 315, 351 through 356, 371 through 375, 381 through 387, 411, 412, 431 through 433, 435, 436 and 441 through 444.

SENATE DISTRICT SEVENTEEN.--Senate district seventeen is composed of Bernalillo county precincts 286, 287, 291, 292, 296, 316 through 318, 321 through 324, 326 through 331, 413 through 417, 466, 475 through 478, 491 and 492.

SENATE DISTRICT EIGHTEEN.--Senate district eighteen is composed of Bernalillo county precincts 427, 449 through 451, 453, 461 through 465, 471 through 474, 482 through 484, 487, 495, 502 through 504, 506 through 509, 511 through 514, 523, 528, 529, 531 through 535, 538, 562, 563 and 568.

SENATE DISTRICT NINETEEN.--Senate district nineteen is composed of Bernalillo county precincts 257, 258, 278, 289, 290, 293 through 295, 297 through 306, 332, 333, 536, 542 through 546, 549, 550, 554 through 559 and 573; and Santa Fe county precincts 15 and 73.

SENATE DISTRICT TWENTY.--Senate district twenty is composed of Bernalillo county precincts 307, 308, 428 through 430, 452, 454, 480, 505, 515 through 522, 524 through 527, 530, 537, 539 through 541, 547, 548, 560, 561, 564 through 567, 569, 602 and 603.

SENATE DISTRICT TWENTY-ONE.--Senate district twenty-one is composed of Sandoval county precincts 40 through 47, 49, 50, 63, 65 through 71, 75, 80, 82, 84 and 85.

SB 31

SENATE DISTRICT TWENTY-TWO.--Senate district twenty-two is composed of Bernalillo county precinct 31; McKinley county precincts 8 through 16; Rio Arriba county precincts 24, 25 and 29; San Juan county precincts 14 through 16 and 19; and Sandoval county precincts 1 through 4, 6 through 10, 14, 15, 17 through 27, 29 and 74.

SENATE DISTRICT TWENTY-THREE.--Senate district twenty-three is composed of Bernalillo county precincts 1, 20 through 22, 80 through 83, 87, 110 through 115, 117, 118, 127 through 129 and 170.

SENATE DISTRICT TWENTY-FOUR.--Senate district twenty-four is composed of Santa Fe county precincts 24, 25, 31 through 35, 38, 39, 41, 49 through 51, 56, 62, 64, 66, 67, 74 through 76 and 86.

SENATE DISTRICT TWENTY-FIVE.--Senate district twenty-five is composed of Santa Fe county precincts 6, 8 through 12, 20 through 22, 26 through 30, 36, 37, 42 through 48, 52 through 55, 77, 78, 80, 82 and 83.

SENATE DISTRICT TWENTY-SIX.--Senate district twenty-six is composed of Bernalillo county precincts 23, 28, 29, 32 through 38, 40, 50, 51, 55, 57, 70, 119, 120, 134 and 136.

SENATE DISTRICT TWENTY-SEVEN.--Senate district twenty-seven is composed of Chaves county precincts 1, 5, 7, 44 and 46; Curry county precincts 4, 6 through 9, 11 through 15, 20, 21, 29, 31 and 36; De Baca county; and Roosevelt county precincts 1, 5 through 13, 15, 17, 19 and 21.

SENATE DISTRICT TWENTY-EIGHT.--Senate district twenty-eight is composed of Catron county; Grant county precincts 1 through 4, 7 through 9, 11 through 25, 27, 28 and 32 through 35; Socorro county; and Valencia county precincts 20 and 33.

SENATE DISTRICT TWENTY-NINE.--Senate district twenty-nine is composed of Bernalillo county precincts 88 and 93; and Valencia county precincts 2, 7, 8, 13, 16, 19, 21 through 24, 26, 28 through 32, 34, 35, 37 and 38.

SENATE DISTRICT THIRTY.--Senate district thirty is composed of Cibola county precincts 2, 3, 8 through 12 and 17 through 25; and Valencia county precincts 1, 3 through 6, 9 through 12, 14, 15, 17, 18, 25, 27, 36 and 39 through 41.

SENATE DISTRICT THIRTY-ONE.--Senate district thirty-one is composed of Dona Ana county precincts 7 through 15, 74, 79 through 81, 96, 97 and 120.

SENATE DISTRICT THIRTY-TWO.--Senate district thirty-two is composed of Chaves county precincts 13 through 16, 23, 24, 31 through 34, 42, 43, 51, 52, 61 through 63, 71 through 73, 81, 90, 91, 94 and 101 through 104; Eddy county precincts 2, 3 and 41; and Otero county precinct 11.

SB 31

SENATE DISTRICT THIRTY-THREE.--Senate district thirty-three is composed of Chaves county precincts 2 through 4, 6, 9 through 12, 21, 22, 25, 35, 36, 82 through 85, 92 and 93; Guadalupe county precinct 4; Lincoln county; and Torrance county precincts 1 through 4, 8 through 10, 12 and 16.

SENATE DISTRICT THIRTY-FOUR.--Senate district thirty-four is composed of Dona Ana county precincts 75 and 76; Eddy county precincts 5 through 8, 15 through 21, 23, 25 through 30, 34 through 38, 40 and 45; and Otero county precincts 1 through 9 and 41.

SENATE DISTRICT THIRTY-FIVE.--Senate district thirty-five is composed of Dona Ana county precincts 1 through 3 and 60; Grant county precincts 5, 6, 10, 26 and 29 through 31; Hidalgo county; Luna county; and Sierra county.

SENATE DISTRICT THIRTY-SIX.--Senate district thirty-six is composed of Dona Ana county precincts 4, 20 through 22, 24 through 30, 32 through 36, 63, 64, 83 through 93, 95, 99, 100, 105, 107, 111 and 115.

SENATE DISTRICT THIRTY-SEVEN.--Senate district thirty-seven is composed of Dona Ana county precincts 5, 6, 59, 61, 62, 65 through 73, 77, 102 through 104, 106, 109, 110, 112 through 114 and 116 through 119.

SENATE DISTRICT THIRTY-EIGHT.--Senate district thirty-eight is composed of Dona Ana county precincts 16 through 19, 23, 31, 37 through 58, 78, 82, 94, 98, 101 and 108.

SENATE DISTRICT THIRTY-NINE.--Senate district thirty-nine is composed of Mora county precincts 1 through 10; San Miguel county precincts 9 through 13 and 16 through 24; Sandoval county precincts 5, 28, 55, 56 and 76; and Santa Fe county precincts 13, 14, 16, 17, 19, 57, 63, 65, 68 through 72, 81 and 88.

SENATE DISTRICT FORTY.--Senate district forty is composed of Otero county precincts 10 and 12 through 40.

SENATE DISTRICT FORTY-ONE.--Senate district forty-one is composed of Eddy county precincts 9 through 14, 32, 33 and 44; and Lea county precincts 12 through 17, 31 through 36, 51 through 55, 61, 62 and 71 through 74.

SENATE DISTRICT FORTY-TWO.--Senate district forty-two is composed of Chaves county precincts 41, 45 and 47; Curry county precincts 5, 25 through 28, 30 and 33; Eddy county precincts 1, 4, 39 and 42; Lea county precincts 2, 3, 10, 11, 18, 20 through 30 and 41 through 44; and Roosevelt county precincts 2 through 4 and 18.