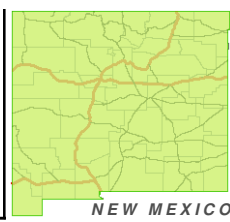


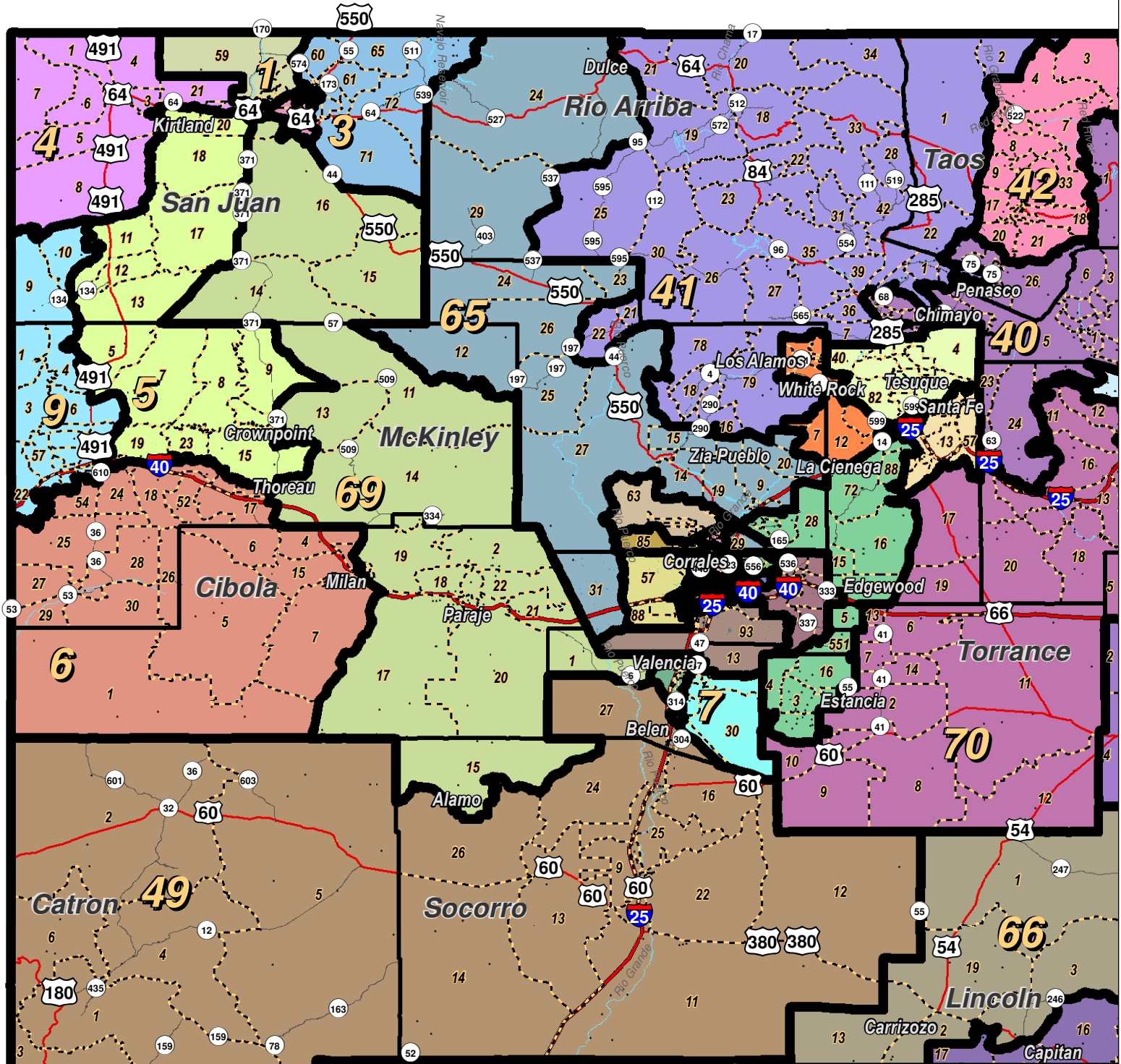
For the New Mexico
Legislative Council Service



LEGEND Created: September 08, 2011

- Counties
- Interstate Highway
- Rivers
- US Highway

Research & Polling, Inc. distributes this map assuming no liability for any errors, omissions, or inaccuracies in the information provided regardless of the cause in reliance upon any maps.



LEGEND

Created: September 08, 2011

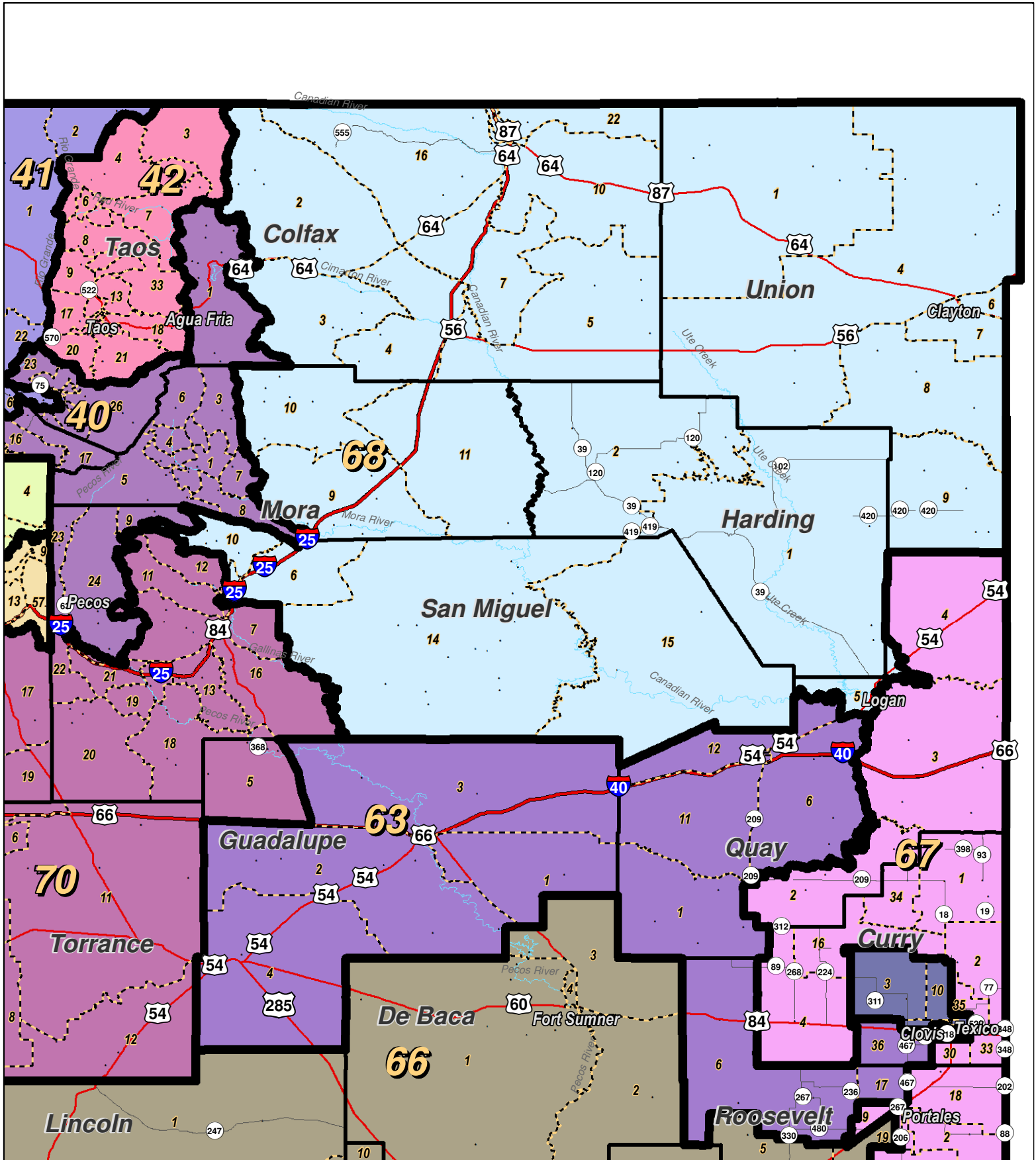
- Precincts
- Counties
- Rivers
- Lakes / Ponds
- Interstate
- US Highway
- State Highway



For the New Mexico Legislative Council Service



Research & Polling, Inc. distributes this map assuming no liability for any errors, omissions, or inaccuracies in the information provided regardless of the cause in reliance upon any maps.



0 10 20 30 40 Miles

RESEARCH & POLLING INC.

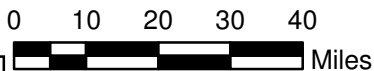
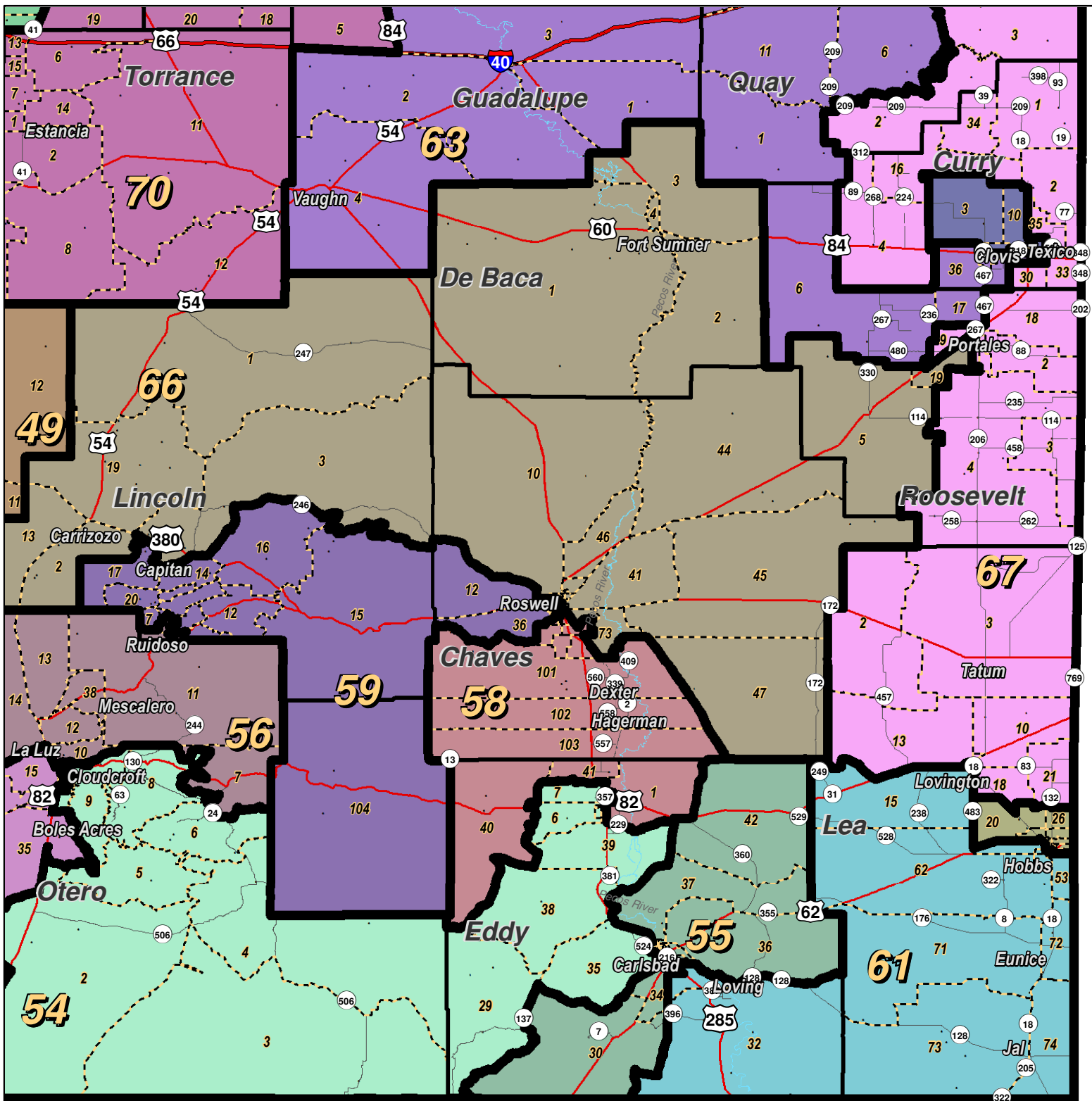
For the New Mexico Legislative Council Service



LEGEND Created: September 08, 2011

- Precincts
- Counties
- Rivers
- Lakes / Ponds
- Interstate
- US Highway
- State Highway

Research & Polling, Inc. distributes this map assuming no liability for any errors, omissions, or inaccuracies in the information provided regardless of the cause in reliance upon any maps.



For the New Mexico
Legislative Council Service

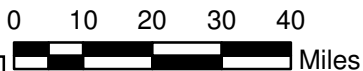
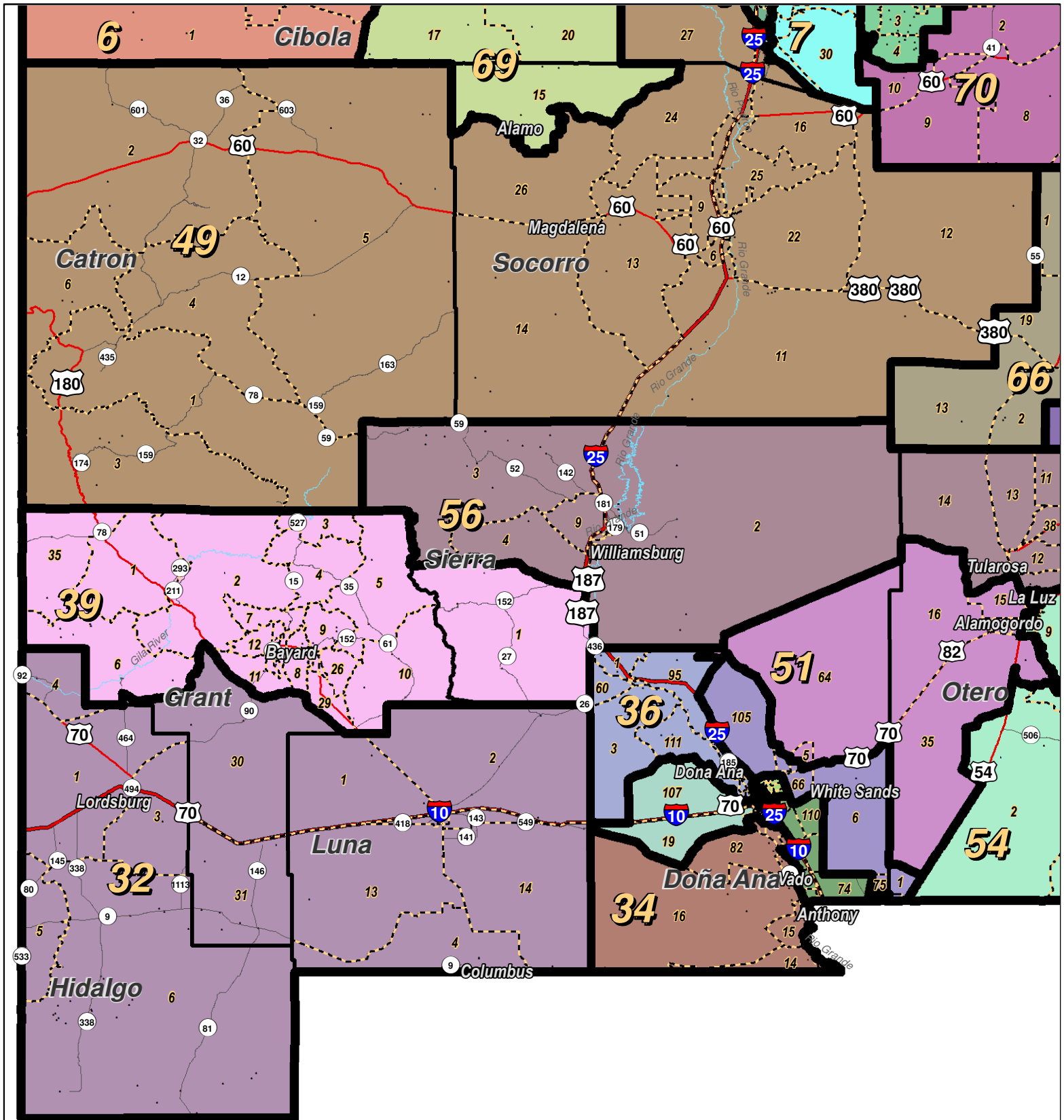


LEGEND Created: September 08, 2011

- Precincts
- Counties
- Rivers
- Lakes / Ponds
- Interstate
- US Highway
- State Highway

Research & Polling, Inc. distributes this map assuming no liability for any errors, omissions, or inaccuracies in the information provided regardless of the cause in reliance upon any maps.





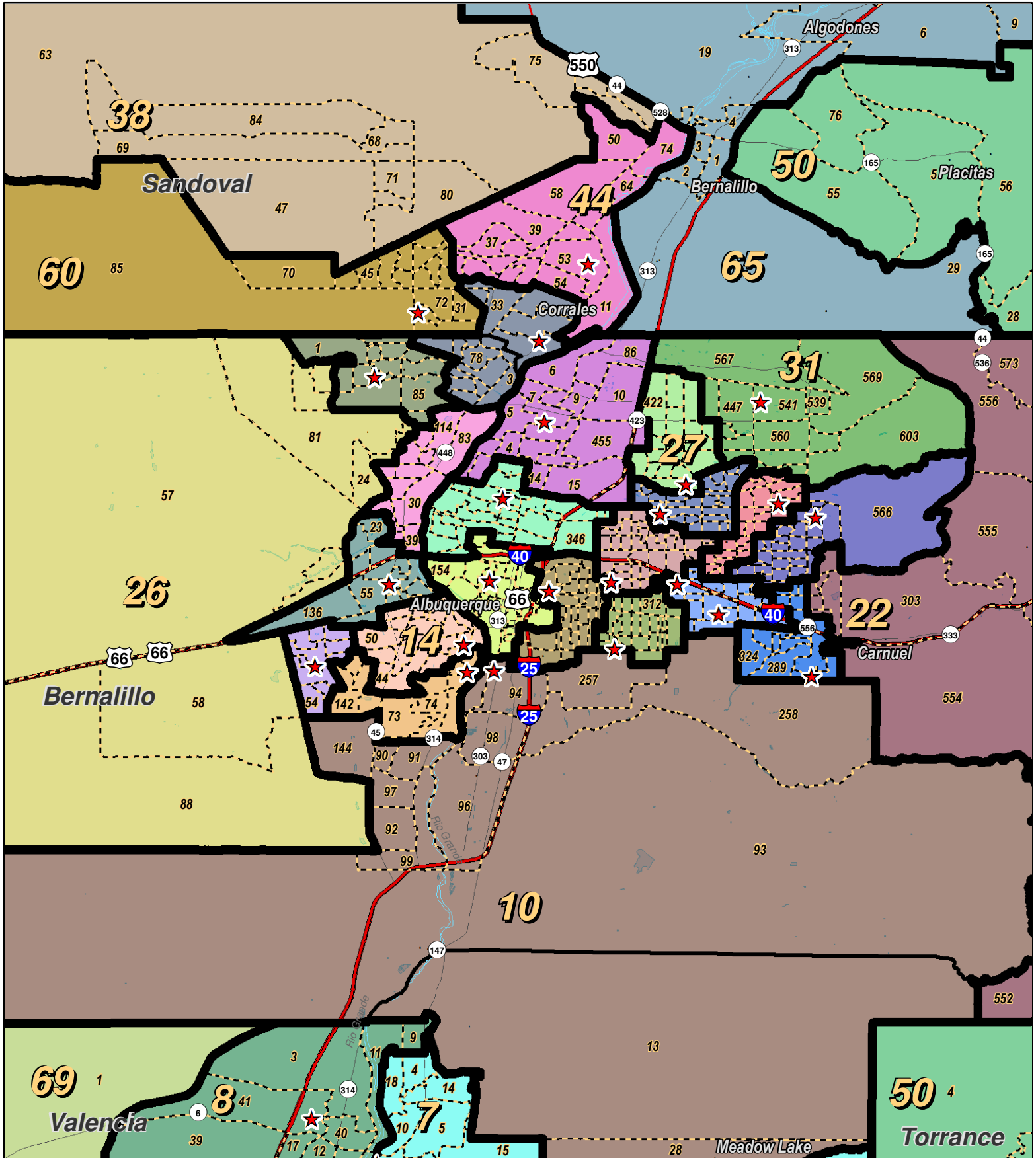
LEGEND Created: September 08, 2011

- Precincts
- Counties
- Rivers
- Lakes / Ponds
- Interstate
- US Highway
- State Highway



For the New Mexico
Legislative Council Service

Research & Polling, Inc. distributes this map assuming no liability for any errors, omissions, or inaccuracies in the information provided regardless of the cause in reliance upon any maps.



0 1 2 3 4 Miles

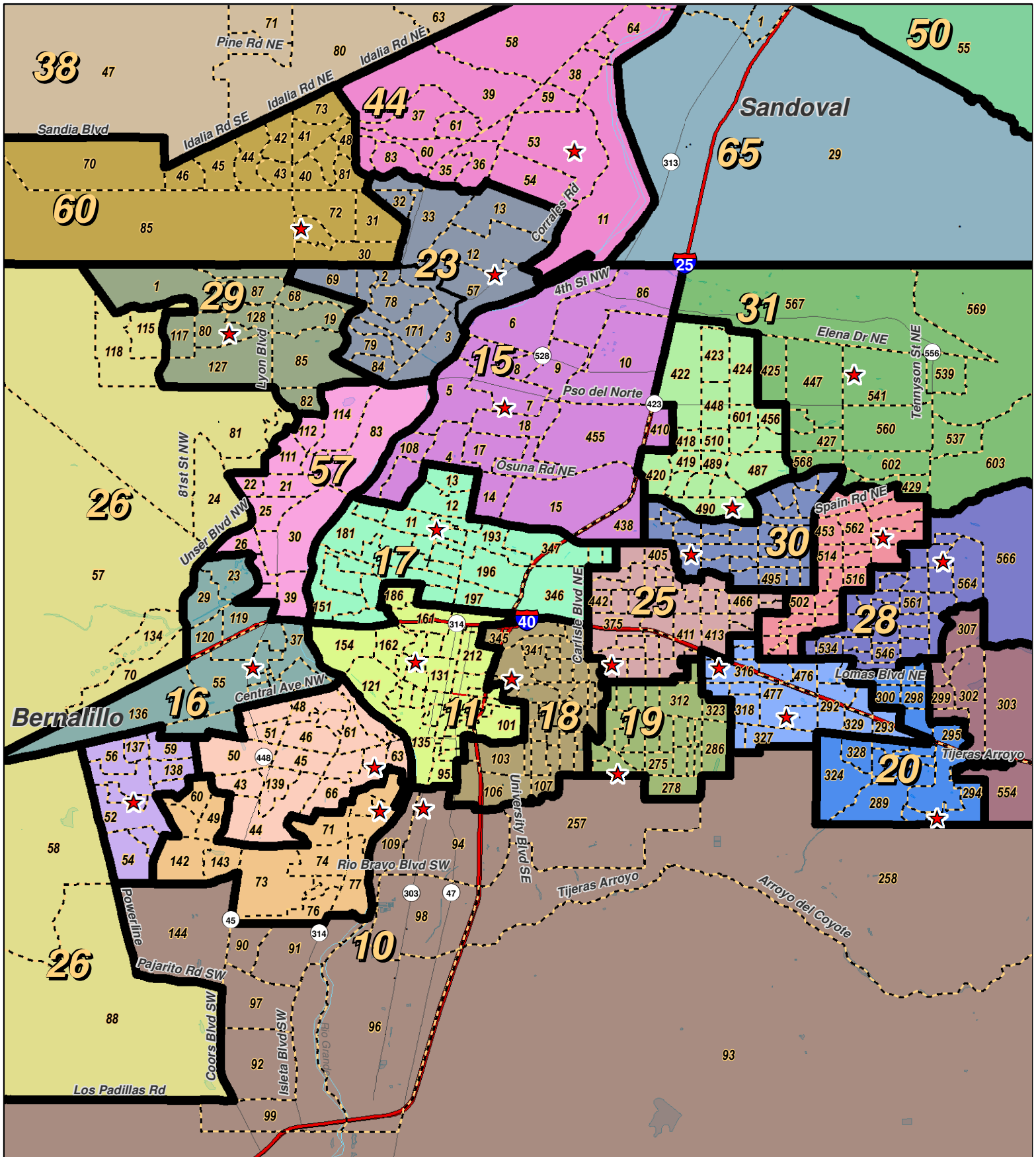
For the New Mexico Legislative Council Service



LEGEND Created: September 08, 2011

- ★ Legislators
- Precincts
- Counties
- ~ Rivers
- ~ Lakes / Ponds
- ~ Interstate
- ~ US Highway
- ~ State Highway

Research & Polling, Inc. distributes this map assuming no liability for any errors, omissions, or inaccuracies in the information provided regardless of the cause in reliance upon any maps.



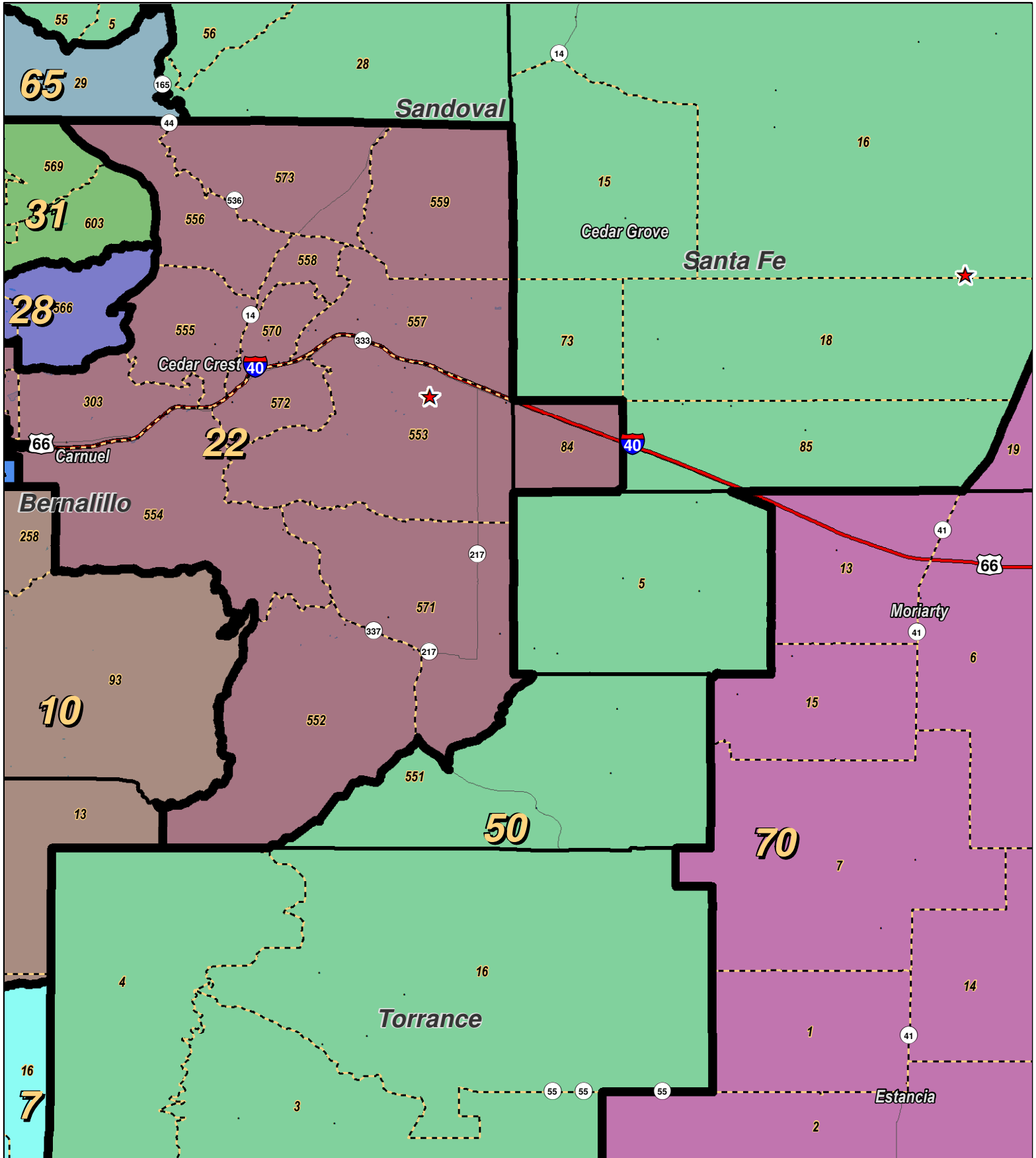
For the New Mexico Legislative Council Service



LEGEND Created: September 08, 2011

- ★ Legislators
- Precincts
- Counties
- ~ Rivers
- ~ Lakes / Ponds
- ↔ Interstate
- ↔ US Highway
- ↔ State Highway

Research & Polling, Inc. distributes this map assuming no liability for any errors, omissions, or inaccuracies in the information provided regardless of the cause in reliance upon any maps.



0 1 2 3 4
Miles

RESEARCH & POLLING INC.

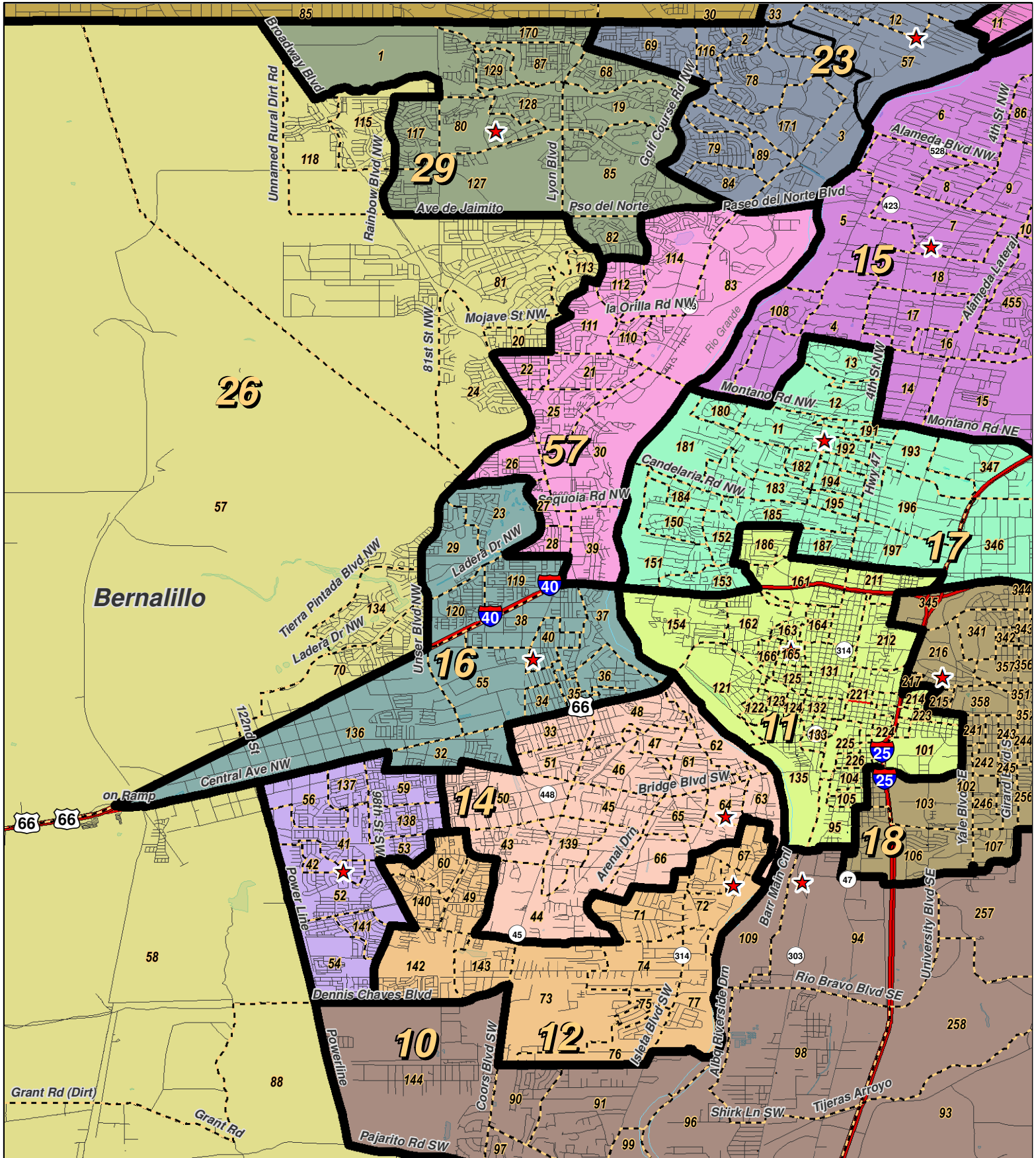
For the New Mexico Legislative Council Service



LEGEND Created: September 08, 2011

★ Legislators	~ Rivers	↔ Interstate
⬜ Precincts	☪ Lakes / Ponds	↔ US Highway
⬜ Counties		~ State Highway

Research & Polling, Inc. distributes this map assuming no liability for any errors, omissions, or inaccuracies in the information provided regardless of the cause in reliance upon any maps.



0 1 2 Miles

RESEARCH & POLLING INC.

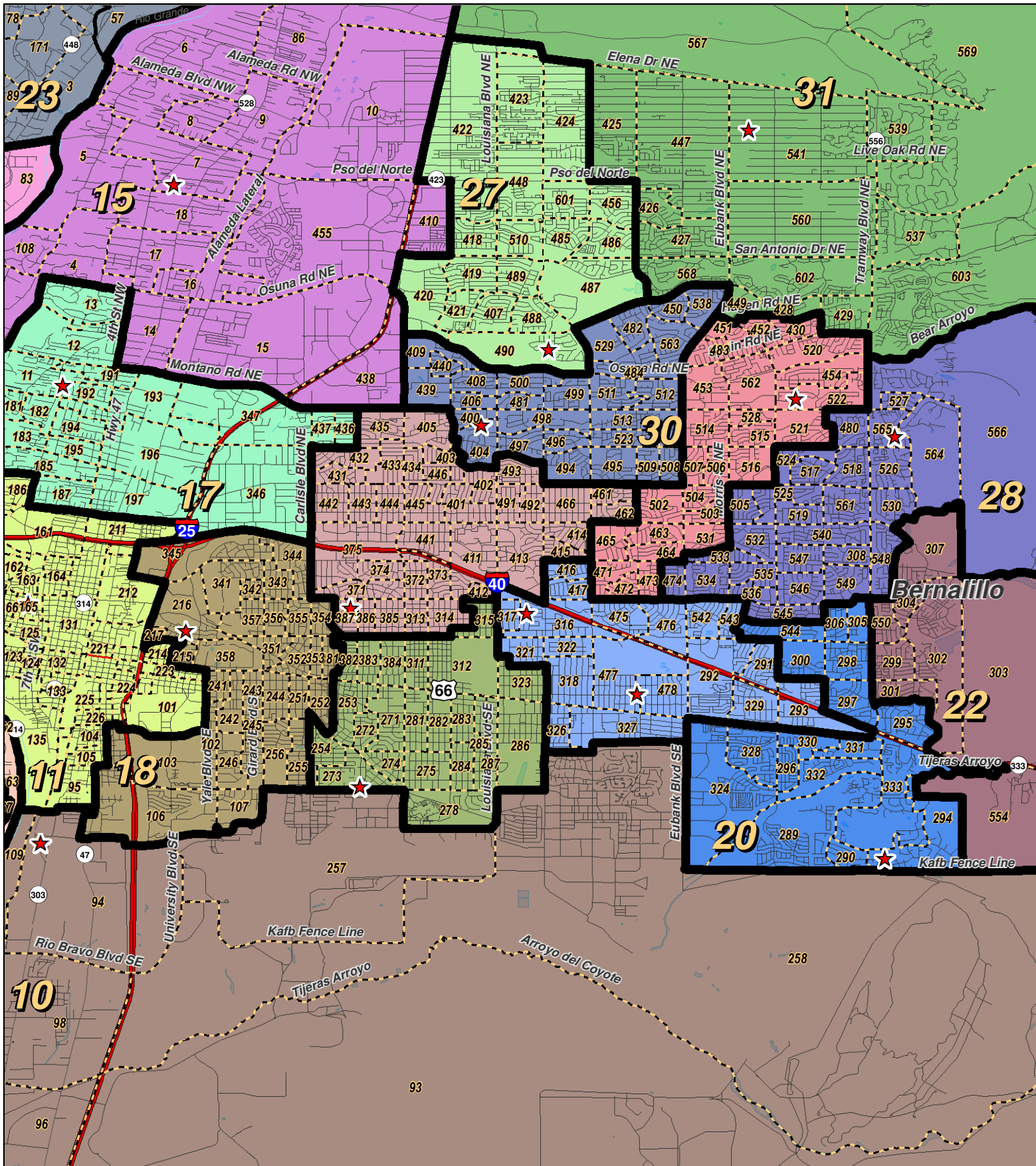
For the New Mexico Legislative Council Service



LEGEND Created: September 08, 2011

- ★ Legislators
- ▭ Precincts
- ▭ Counties
- ~ Rivers
- ~ Lakes / Ponds
- ~ Interstate
- ~ US Highway
- ~ State Highway

Research & Polling, Inc. distributes this map assuming no liability for any errors, omissions, or inaccuracies in the information provided regardless of the cause in reliance upon any maps.



0 1 2 Miles

RESEARCH & POLLING INC.

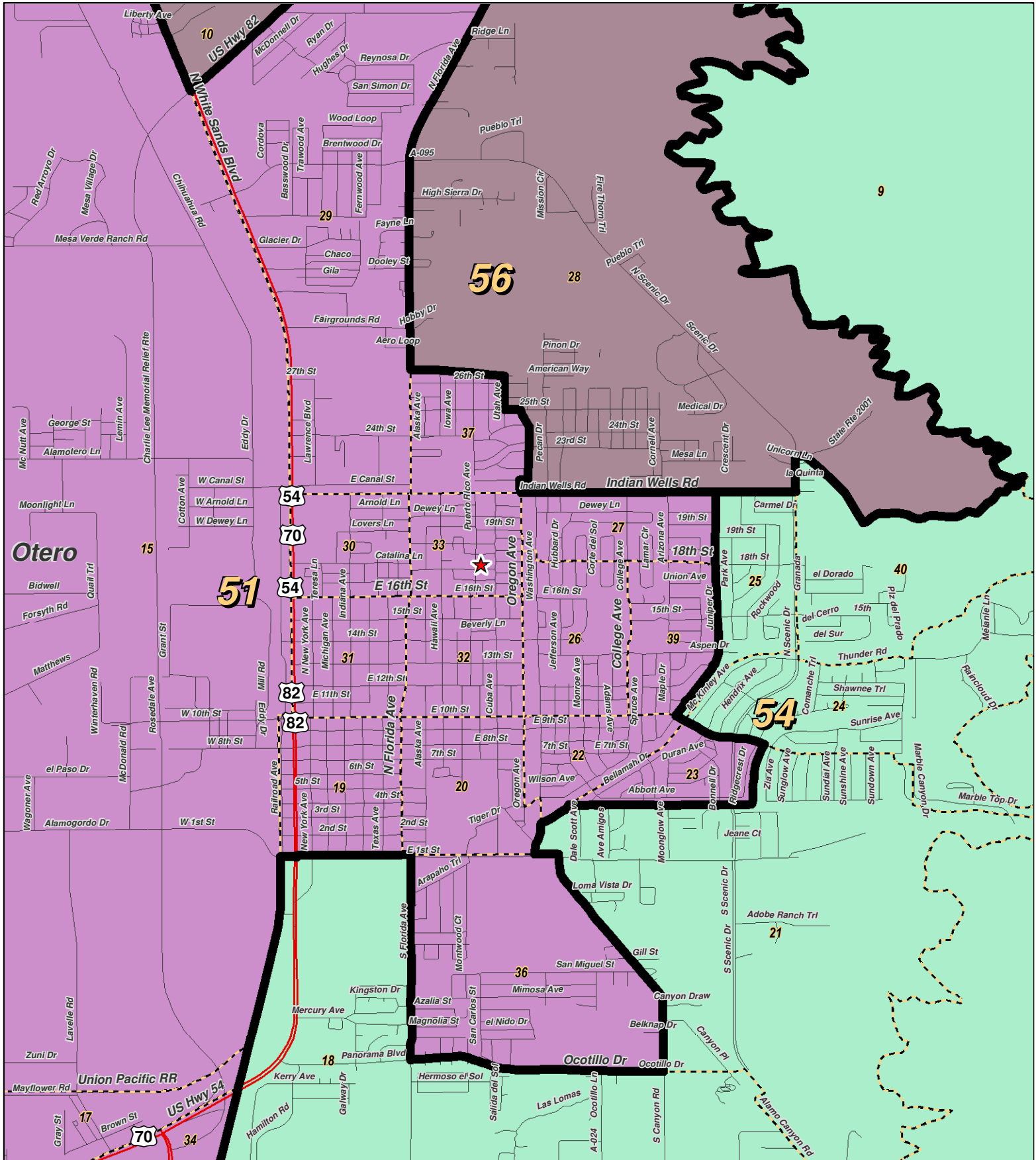
For the New Mexico Legislative Council Service



LEGEND Created: September 08, 2011

- ★ Legislators
- Precincts
- Counties
- ~ Rivers
- ~ Lakes / Ponds
- ↔ Interstate
- ↔ US Highway
- ↔ State Highway

Research & Polling, Inc. distributes this map assuming no liability for any errors, omissions, or inaccuracies in the information provided regardless of the cause in reliance upon any maps.



0 1 Miles

RESEARCH & POLLING INC.

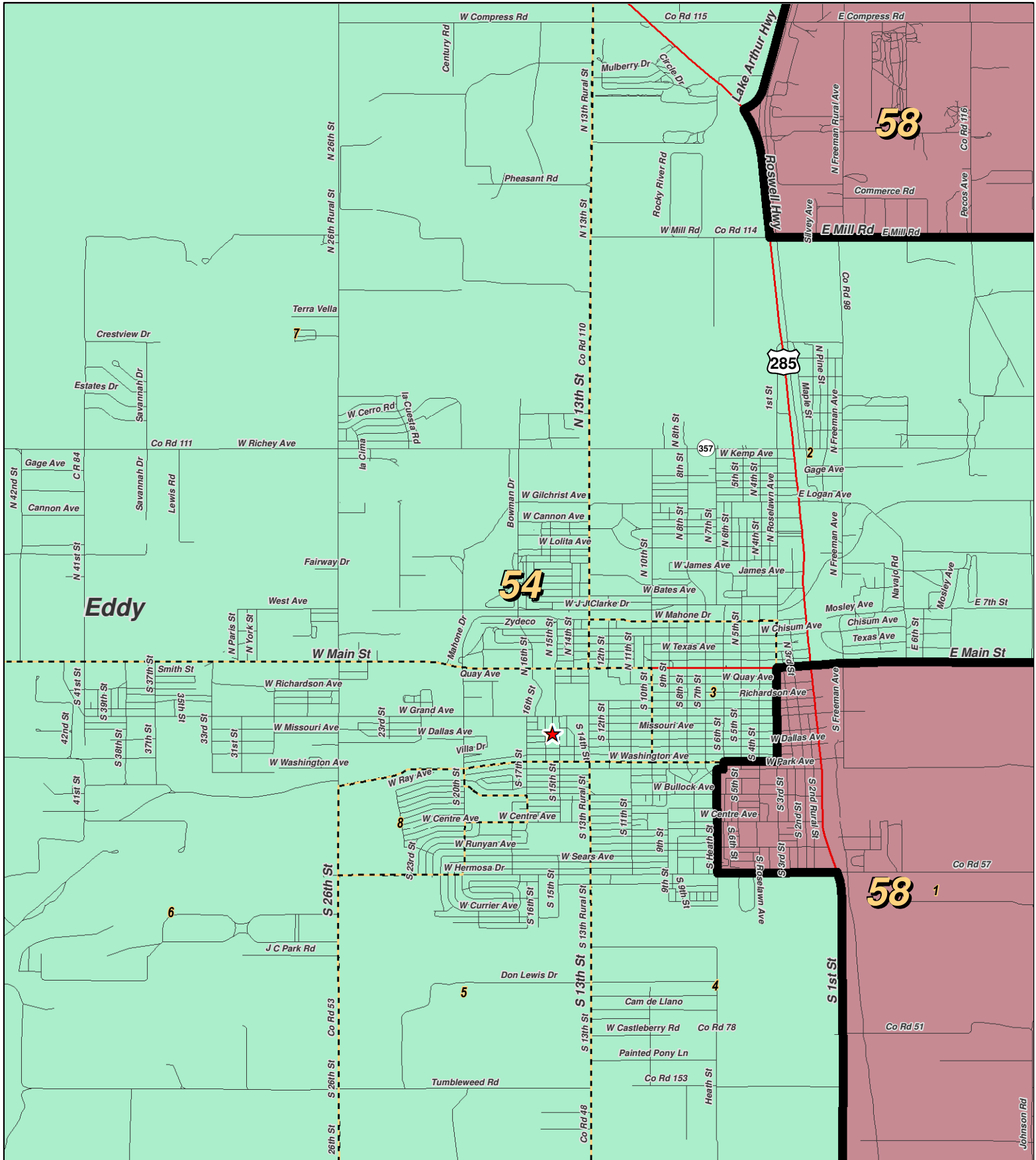
For the New Mexico Legislative Council Service



LEGEND Created: September 08, 2011

- ★ Legislators
- ▭ Precincts
- Counties
- ~ Rivers
- ⊕ Lakes / Ponds
- ↔ Interstate
- US Highway
- State Highway

Research & Polling, Inc. distributes this map assuming no liability for any errors, omissions, or inaccuracies in the information provided regardless of the cause in reliance upon any maps.



RESEARCH & POLLING INC.
For the New Mexico Legislative Council Service

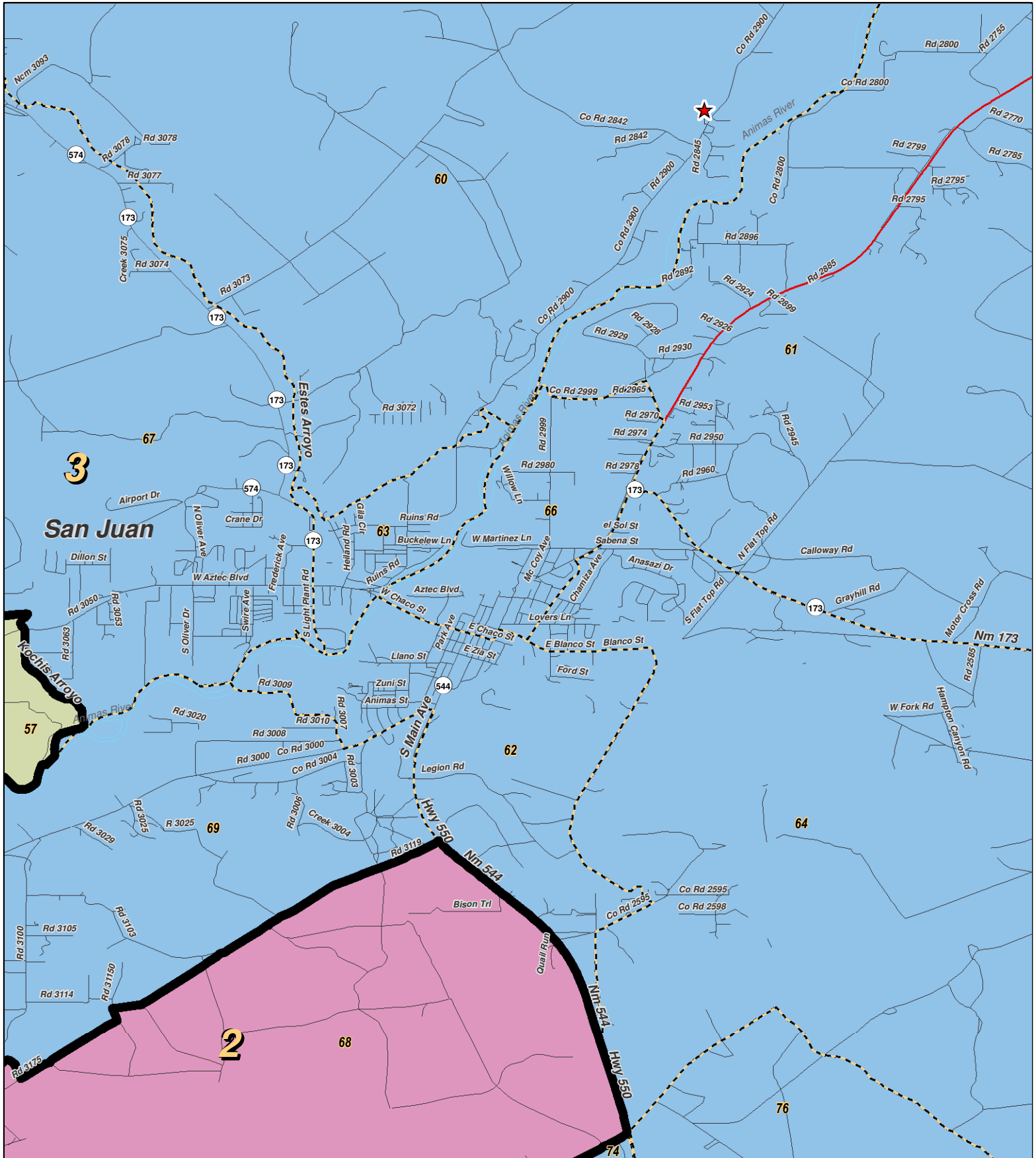
0 1 Miles



LEGEND Created: September 08, 2011

- ★ Legislators
- ▭ Precincts
- Counties
- ~ Rivers
- ⊕ Lakes / Ponds
- ↔ Interstate
- ⚡ US Highway
- ⚡ State Highway

Research & Polling, Inc. distributes this map assuming no liability for any errors, omissions, or inaccuracies in the information provided regardless of the cause in reliance upon any maps.



0 1 Miles

RESEARCH & POLLING INC.

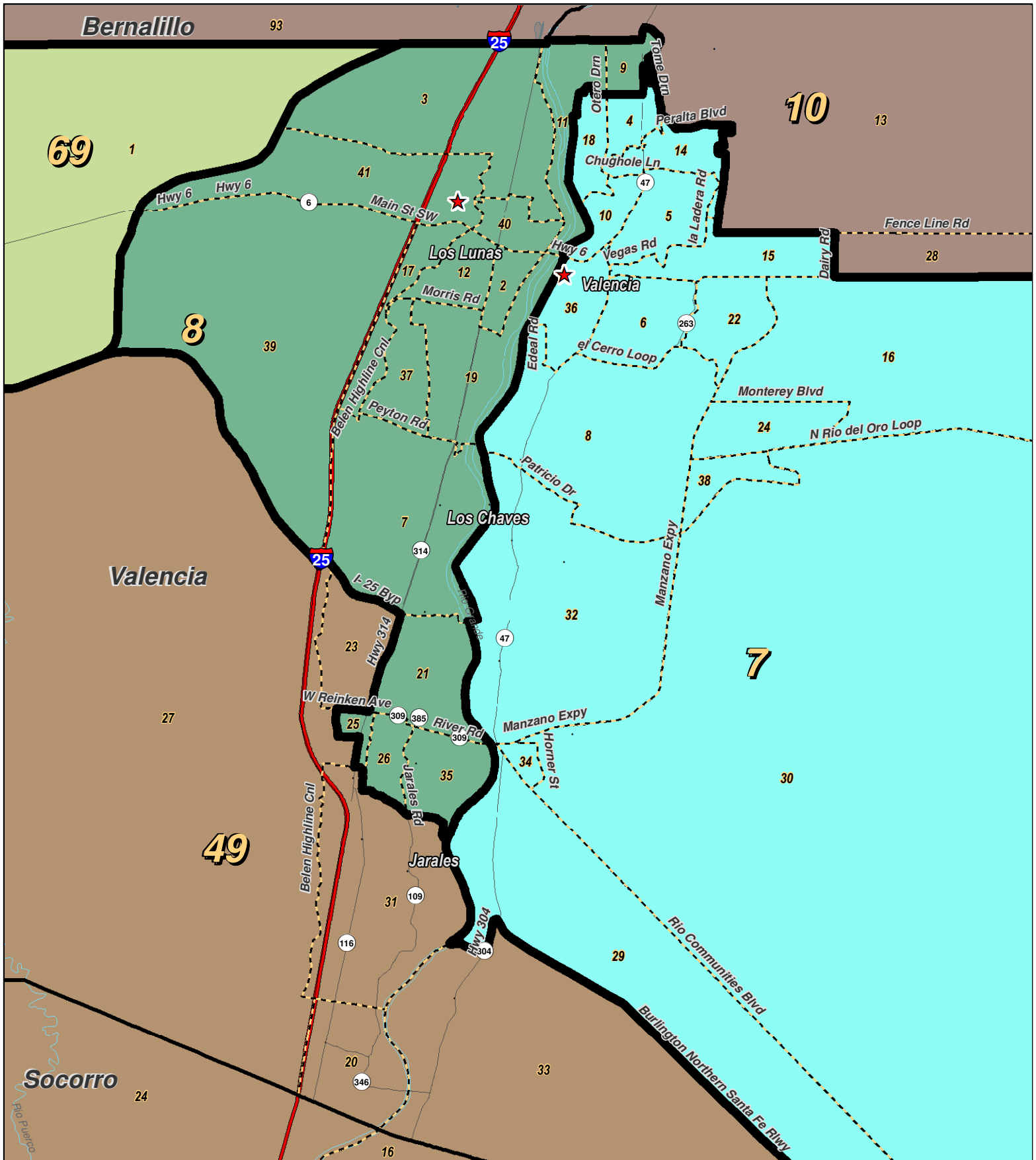
For the New Mexico Legislative Council Service



LEGEND Created: September 08, 2011

- ★ Legislators
- ▭ Precincts
- ▭ Counties
- ~ Rivers
- ~ Lakes / Ponds
- ~ Interstate
- ~ US Highway
- ~ State Highway

Research & Polling, Inc. distributes this map assuming no liability for any errors, omissions, or inaccuracies in the information provided regardless of the cause in reliance upon any maps.



RESEARCH & POLLING INC.

For the New Mexico Legislative Council Service

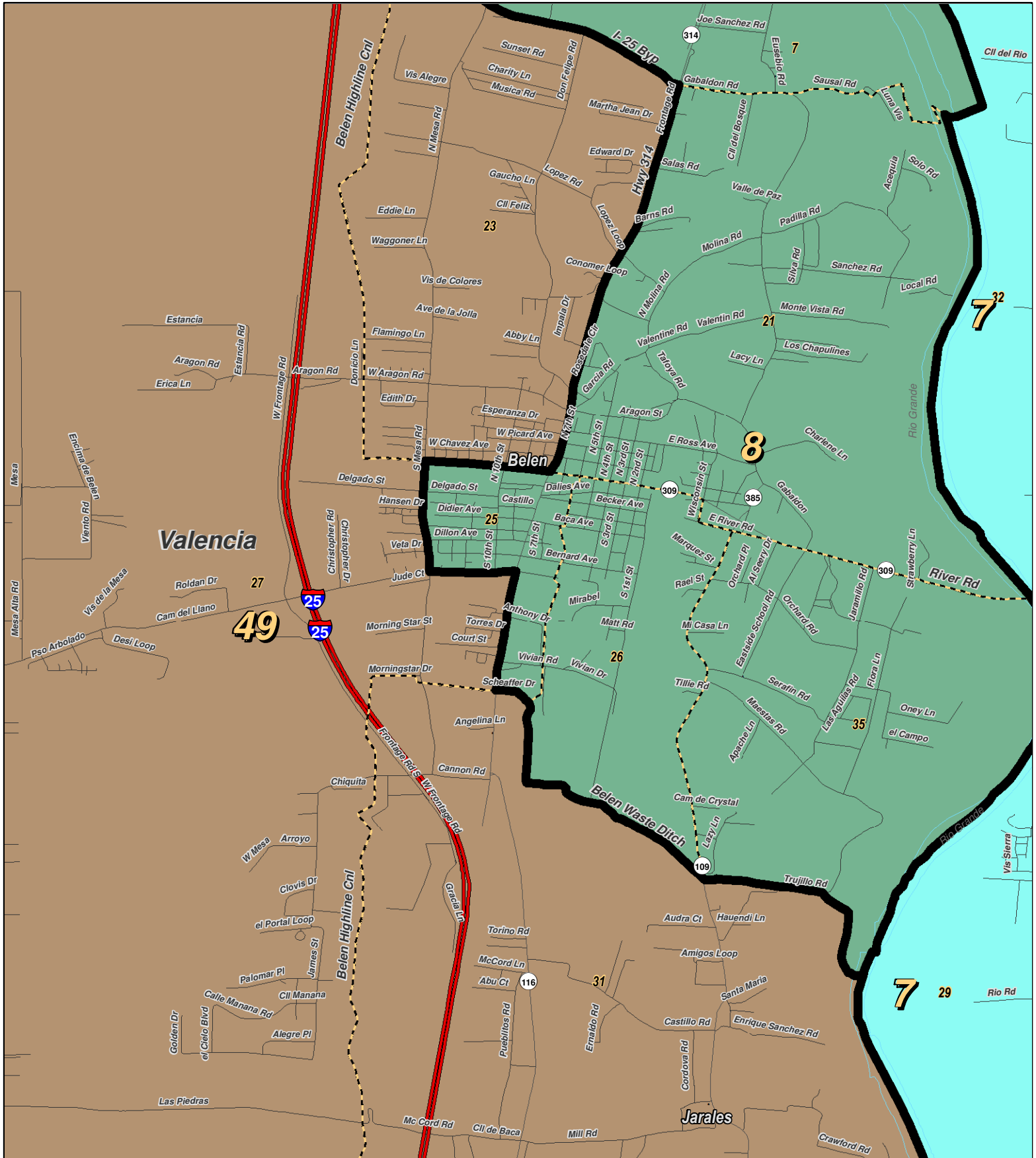
0 1 2 3 4 Miles

NEW MEXICO

LEGEND Created: September 08, 2011

- ★ Legislators
- ▭ Precincts
- ▭ Counties
- ~ Rivers
- ⊕ Lakes / Ponds
- ↔ Interstate
- ↔ US Highway
- ↔ State Highway

Research & Polling, Inc. distributes this map assuming no liability for any errors, omissions, or inaccuracies in the information provided regardless of the cause in reliance upon any maps.



0 1 Miles

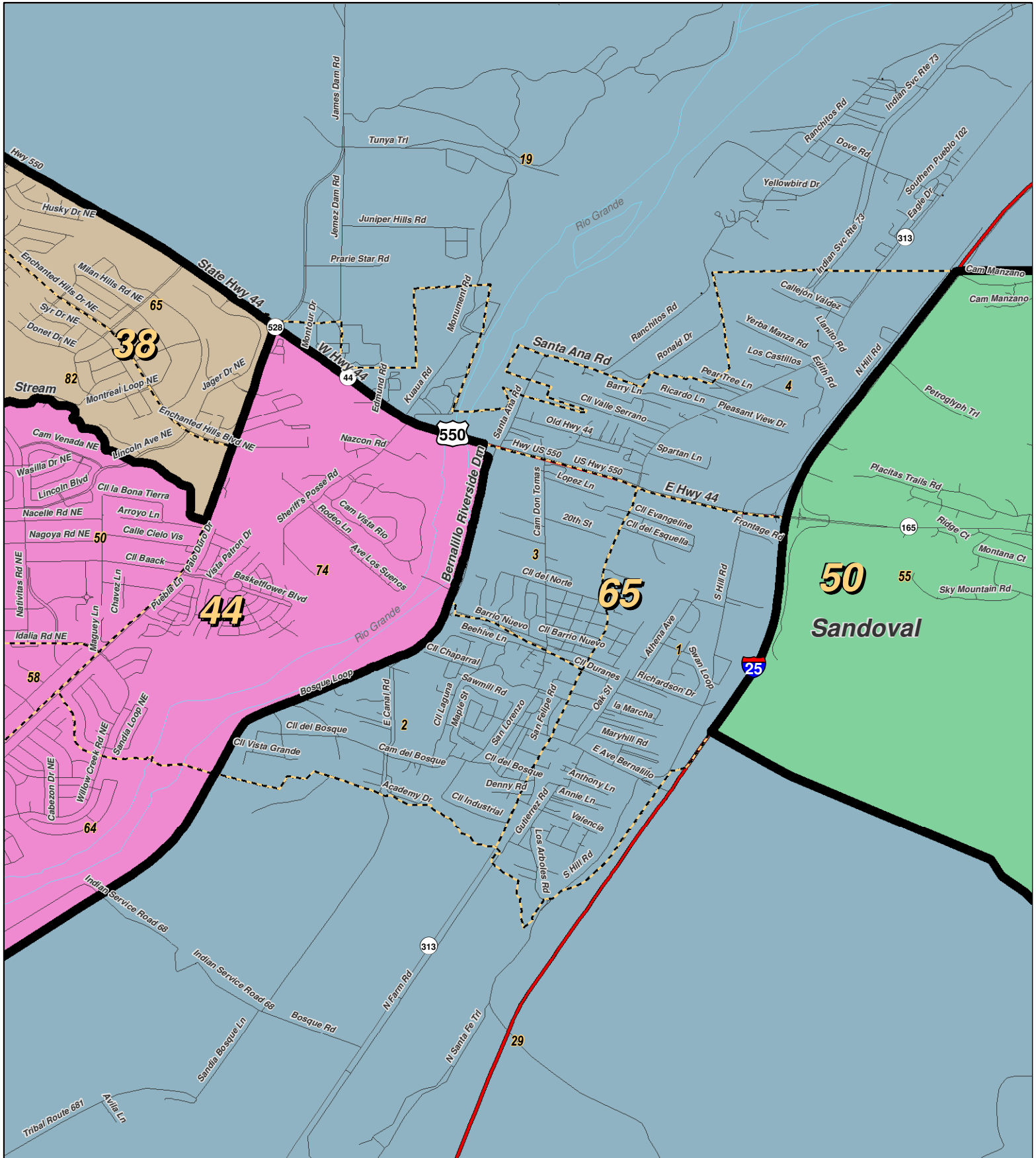
For the New Mexico Legislative Council Service



LEGEND Created: September 08, 2011

★ Legislators	~ Rivers	↔ Interstate
□ Precincts	⊕ Lakes / Ponds	↔ US Highway
□ Counties		~ State Highway

Research & Polling, Inc. distributes this map assuming no liability for any errors, omissions, or inaccuracies in the information provided regardless of the cause in reliance upon any maps.



0 1 Miles

RESEARCH & POLLING INC.

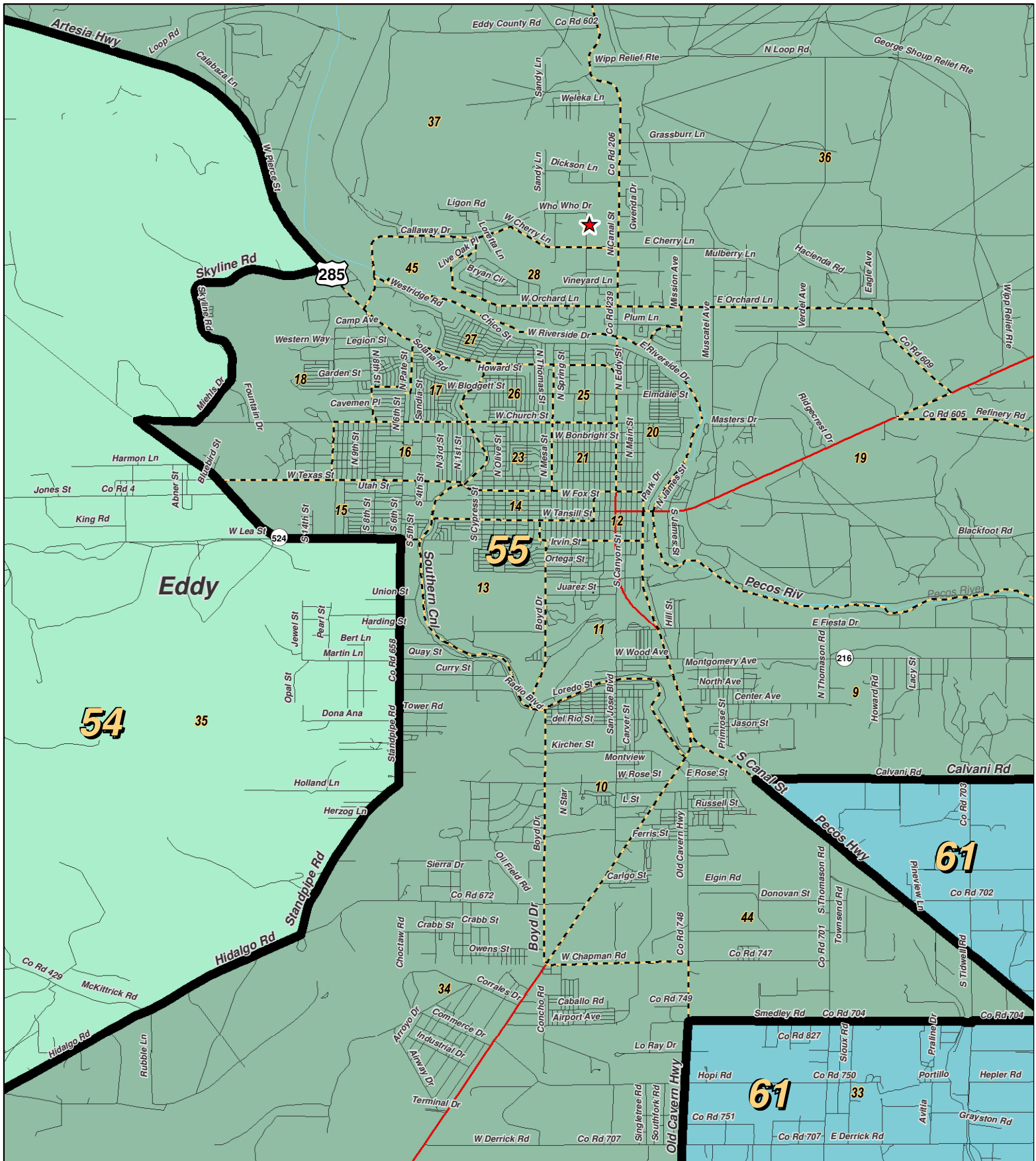
For the New Mexico Legislative Council Service



LEGEND Created: September 08, 2011

★ Legislators	~ Rivers	↔ Interstate
▭ Precincts	☪ Lakes / Ponds	↔ US Highway
▭ Counties		↔ State Highway

Research & Polling, Inc. distributes this map assuming no liability for any errors, omissions, or inaccuracies in the information provided regardless of the cause in reliance upon any maps.



0 1 Miles

RESEARCH & POLLING INC.

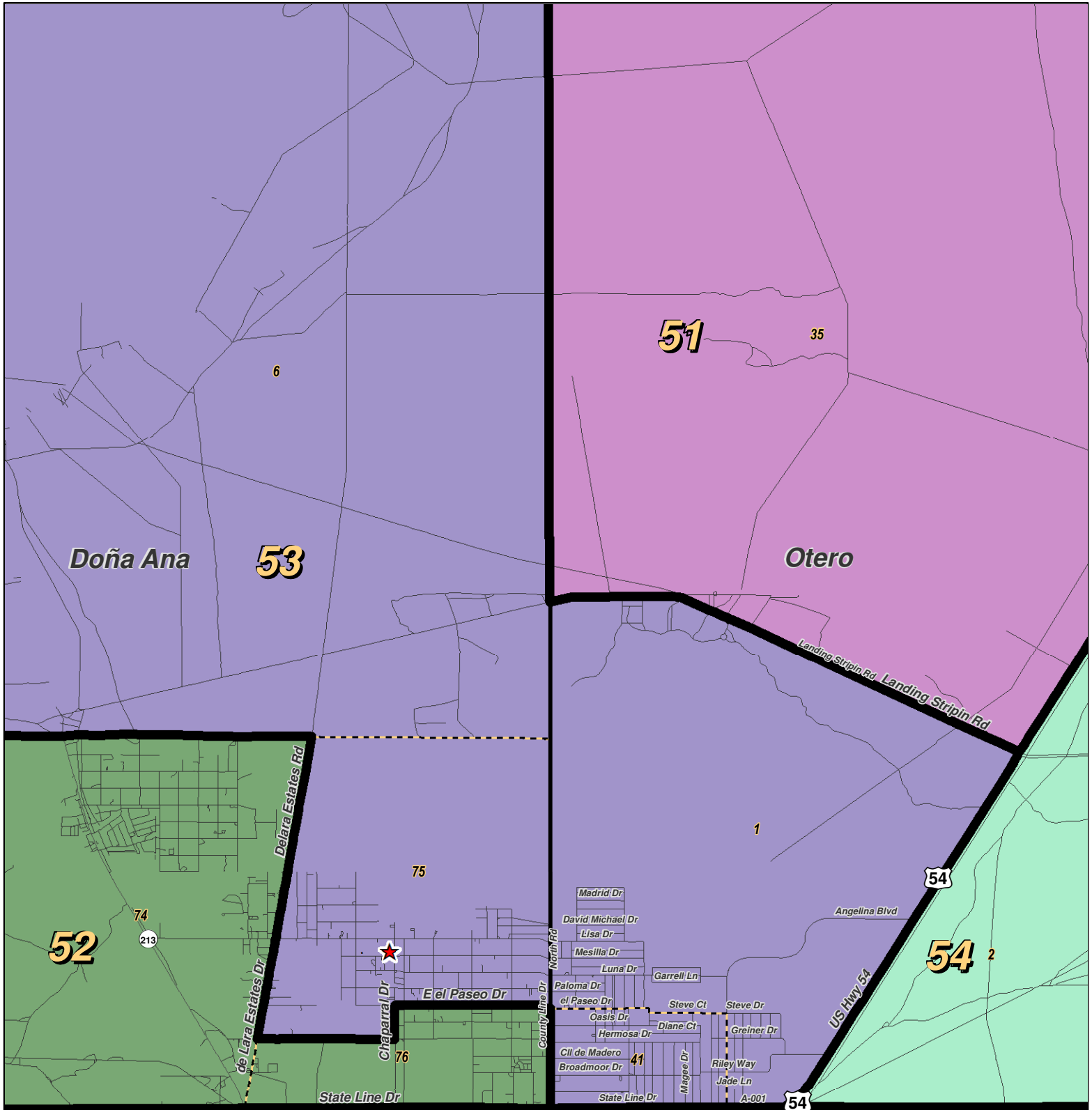
For the New Mexico Legislative Council Service



LEGEND Created: September 08, 2011

- ★ Legislators
- ▭ Precincts
- Counties
- ~ Rivers
- ☪ Lakes / Ponds
- ≡ Interstate
- ≡ US Highway
- ≡ State Highway

Research & Polling, Inc. distributes this map assuming no liability for any errors, omissions, or inaccuracies in the information provided regardless of the cause in reliance upon any maps.



For the New Mexico
Legislative Council Service

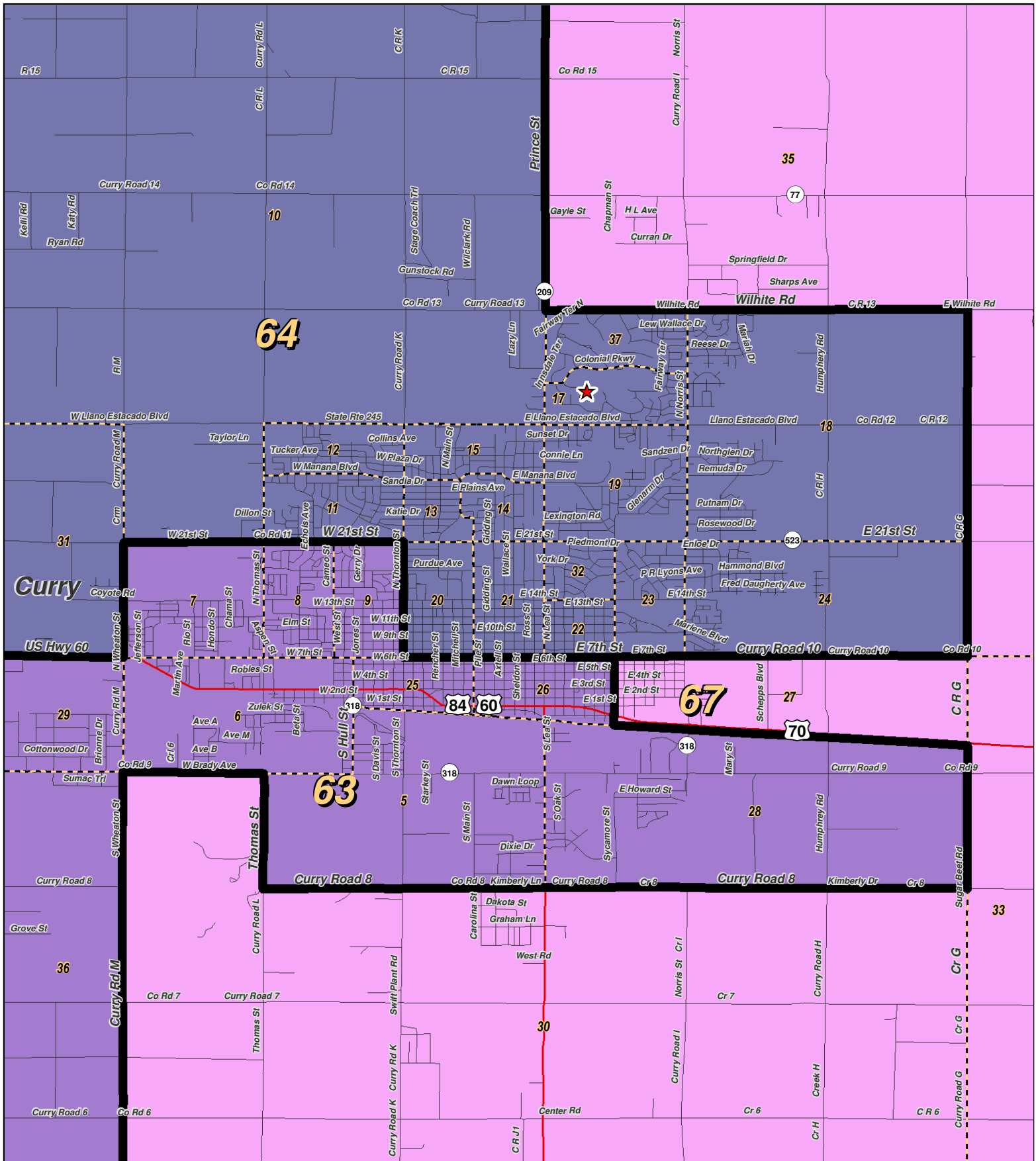
0 1 2 3 Miles

NEW MEXICO

LEGEND Created: September 08, 2011

★ Legislators	~ Rivers	↗ Interstate
⬜ Precincts	⊕ Lakes / Ponds	↘ US Highway
⬜ Counties		~ State Highway

Research & Polling, Inc. distributes this map assuming no liability for any errors, omissions, or inaccuracies in the information provided regardless of the cause in reliance upon any maps.



0 1 Miles

RESEARCH & POLLING INC.

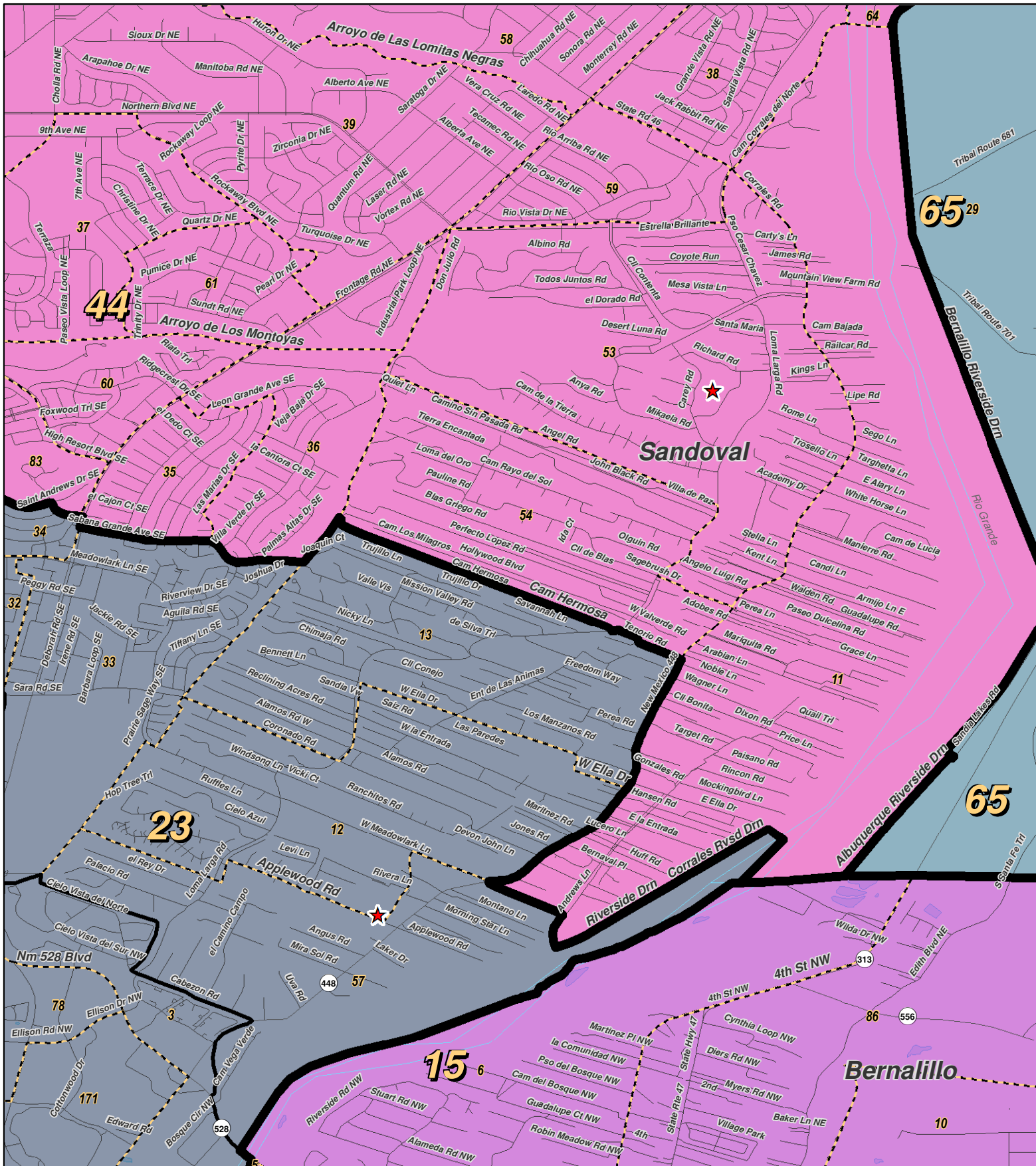
For the New Mexico Legislative Council Service



LEGEND Created: September 08, 2011

- ★ Legislators
- ▭ Precincts
- ▭ Counties
- ~ Rivers
- ⊕ Lakes / Ponds
- ↔ Interstate
- ↔ US Highway
- ↔ State Highway

Research & Polling, Inc. distributes this map assuming no liability for any errors, omissions, or inaccuracies in the information provided regardless of the cause in reliance upon any maps.



RESEARCH & POLLING INC.

For the New Mexico Legislative Council Service

0 1 Miles

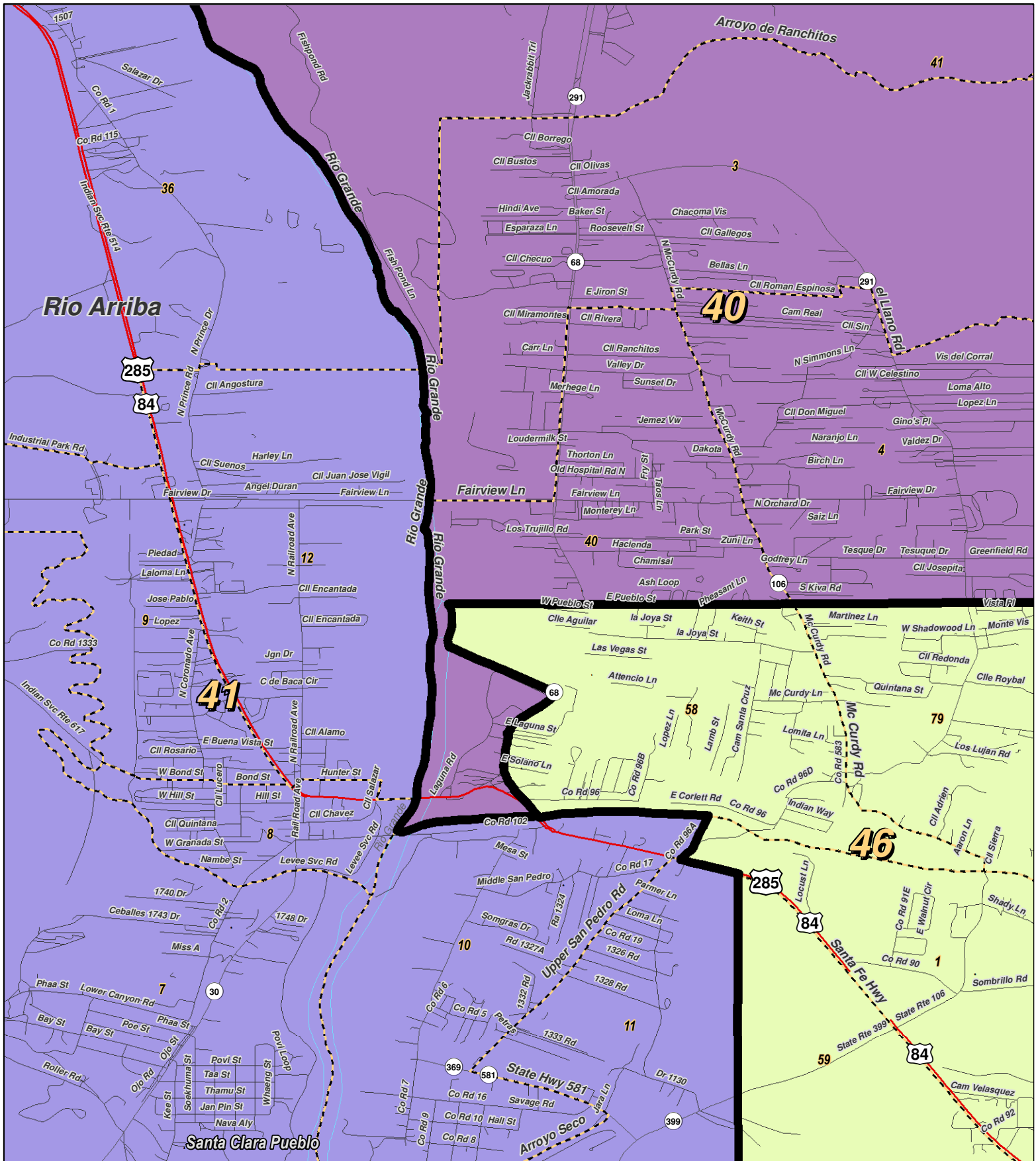
N



LEGEND Created: September 08, 2011

- ★ Legislators
- ▭ Precincts
- ▭ Counties
- ~ Rivers
- ~ Lakes / Ponds
- ↔ Interstate
- ↔ US Highway
- ↔ State Highway

Research & Polling, Inc. distributes this map assuming no liability for any errors, omissions, or inaccuracies in the information provided regardless of the cause in reliance upon any maps.



0 0.9 Miles

RESEARCH & POLLING INC.

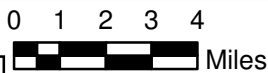
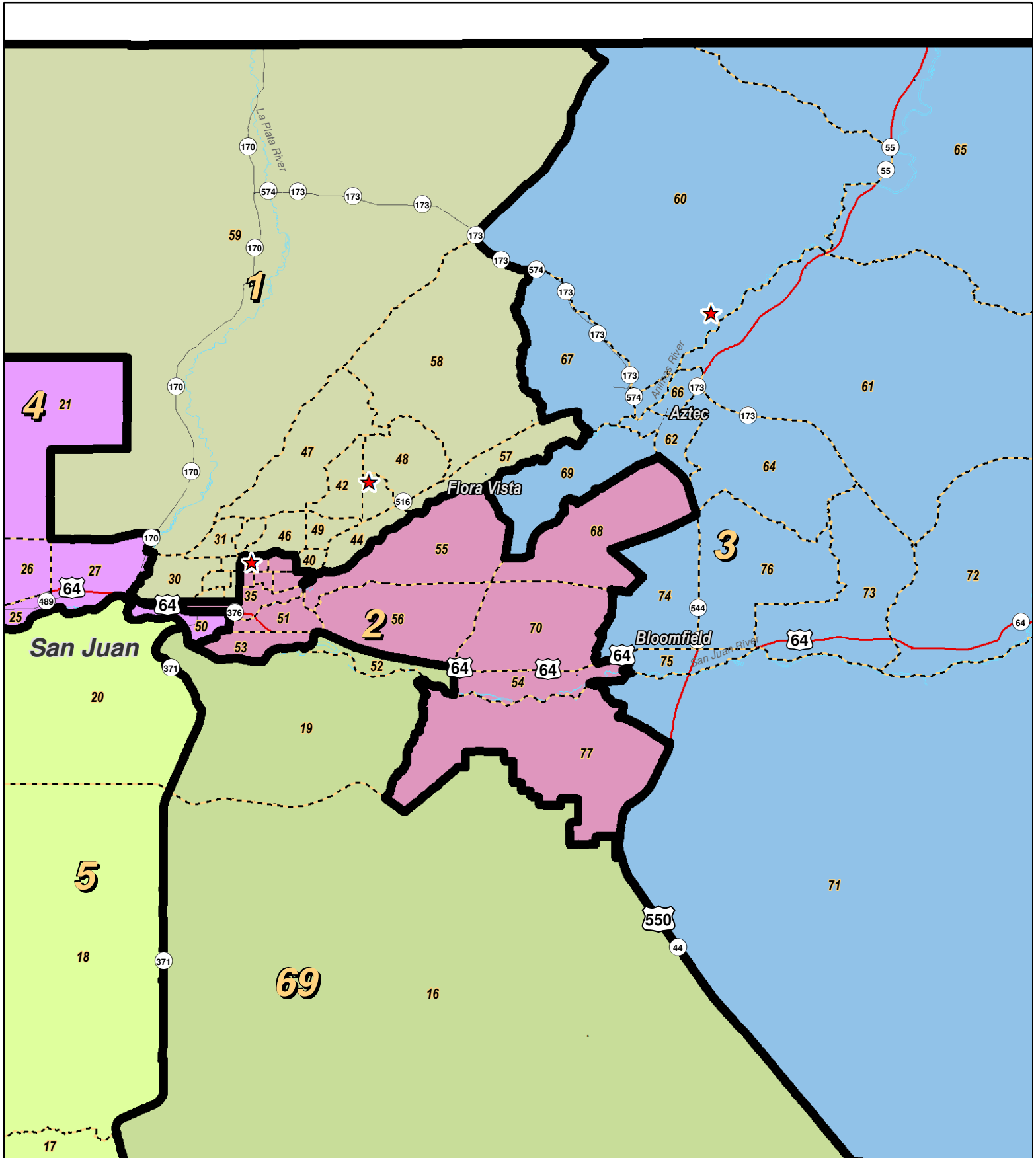
For the New Mexico Legislative Council Service



LEGEND Created: September 08, 2011

- ★ Legislators
- ~ Rivers
- ~ Interstate
- ▭ Precincts
- ☪ Lakes / Ponds
- ~ US Highway
- ▭ Counties
- ~ State Highway

Research & Polling, Inc. distributes this map assuming no liability for any errors, omissions, or inaccuracies in the information provided regardless of the cause in reliance upon any maps.



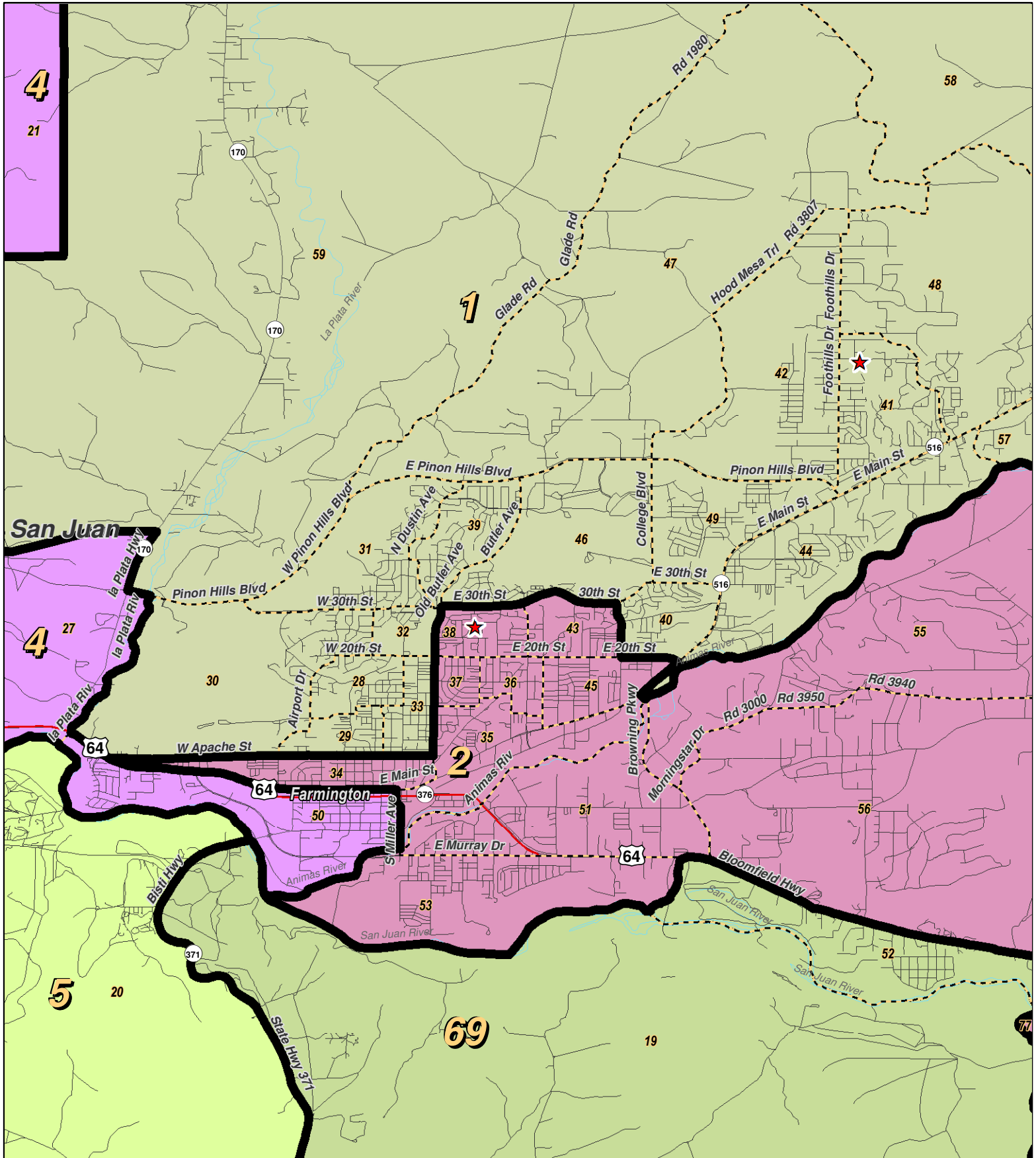
RESEARCH & POLLING INC.
For the New Mexico Legislative Council Service



LEGEND Created: September 08, 2011

- ★ Legislators
- Precincts
- Counties
- ~ Rivers
- ~ Lakes / Ponds
- ~ Interstate
- ~ US Highway
- ~ State Highway

Research & Polling, Inc. distributes this map assuming no liability for any errors, omissions, or inaccuracies in the information provided regardless of the cause in reliance upon any maps.



For the New Mexico Legislative Council Service

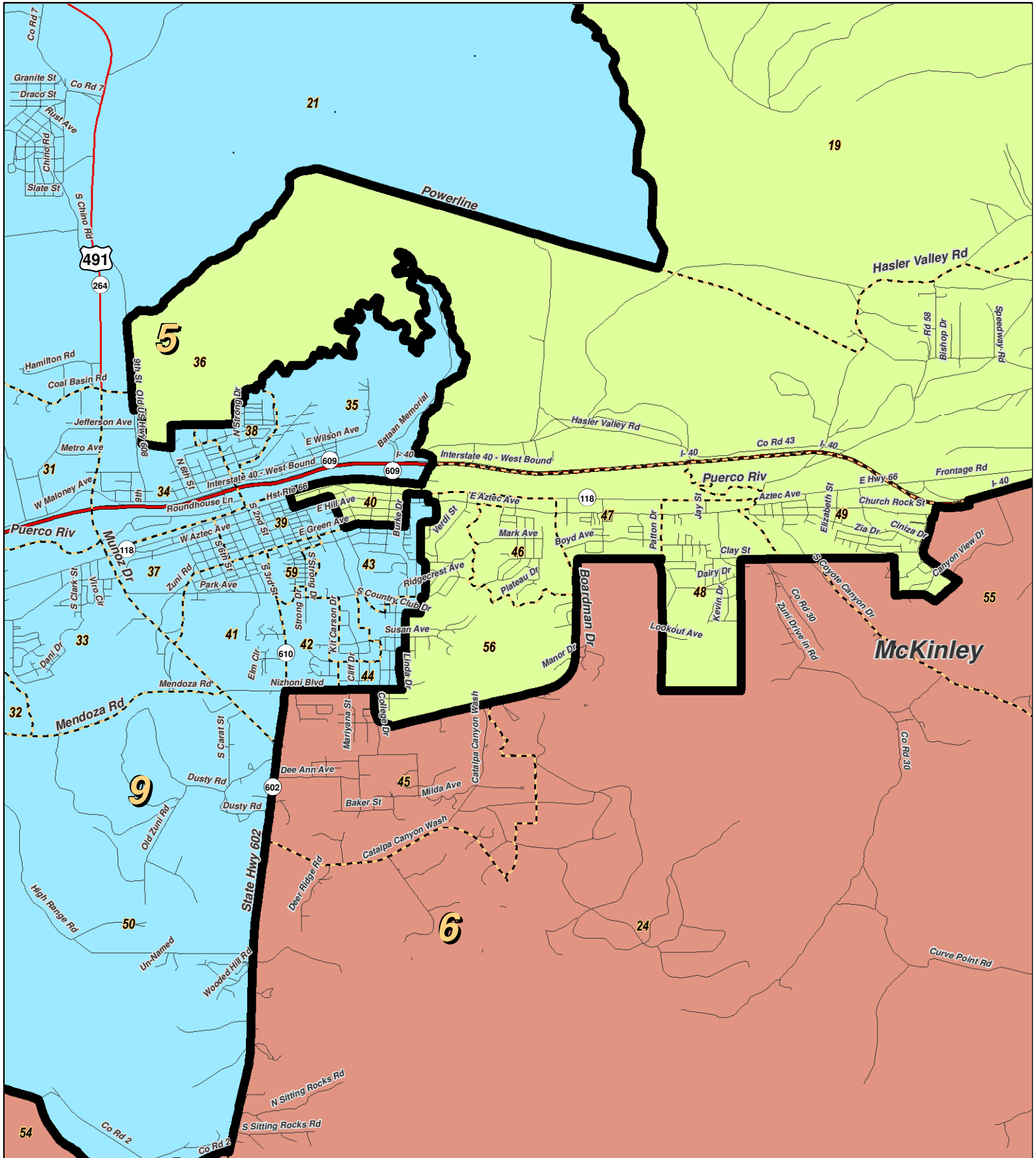
0 1 2 Miles



LEGEND Created: September 08, 2011

★ Legislators	~ Rivers	↔ Interstate
□ Precincts	⊕ Lakes / Ponds	↔ US Highway
□ Counties		↔ State Highway

Research & Polling, Inc. distributes this map assuming no liability for any errors, omissions, or inaccuracies in the information provided regardless of the cause in reliance upon any maps.



0 1 Miles

RESEARCH & POLLING INC.

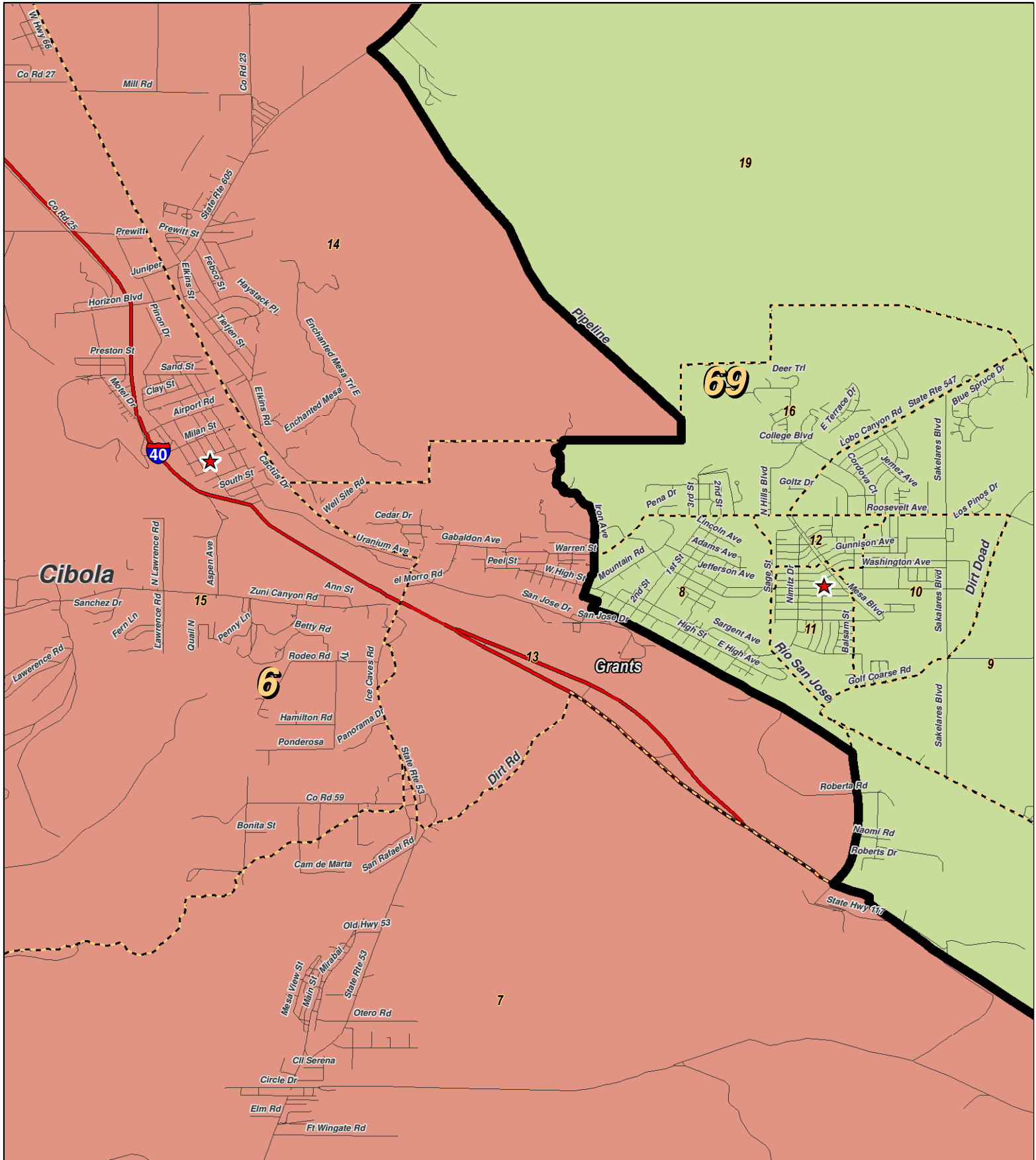
For the New Mexico Legislative Council Service



LEGEND Created: September 08, 2011

★ Legislators	~ Rivers	↗ Interstate
⬜ Precincts	⊕ Lakes / Ponds	↘ US Highway
⬜ Counties		↖ State Highway

Research & Polling, Inc. distributes this map assuming no liability for any errors, omissions, or inaccuracies in the information provided regardless of the cause in reliance upon any maps.



0 1 Miles

RESEARCH & POLLING INC.

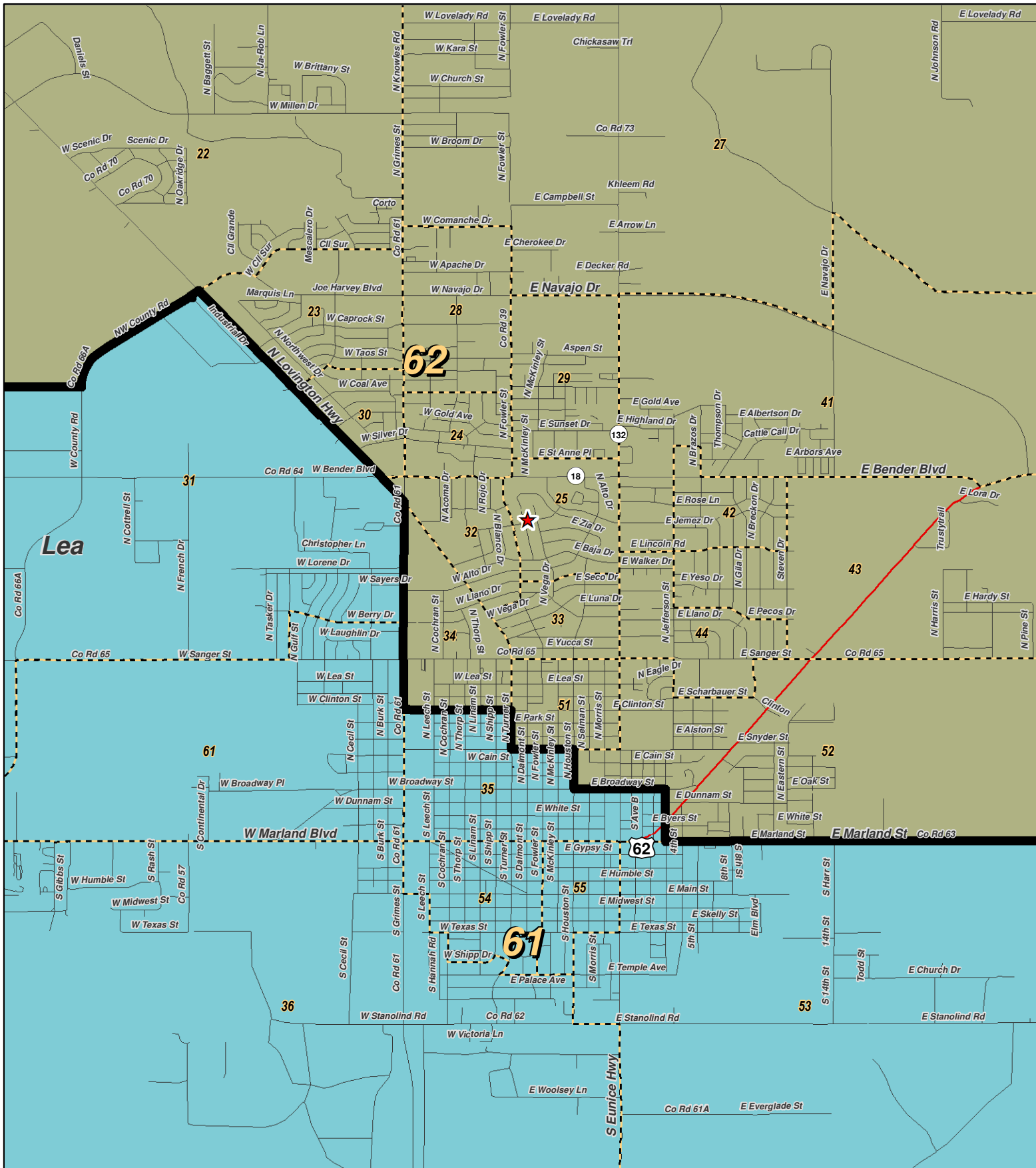
For the New Mexico Legislative Council Service



LEGEND Created: September 08, 2011


- ★ Legislators
- ▭ Precincts
- ▭ Counties
- ~ Rivers
- ⊕ Lakes / Ponds
- ↔ Interstate
- ↔ US Highway
- ↔ State Highway

Research & Polling, Inc. distributes this map assuming no liability for any errors, omissions, or inaccuracies in the information provided regardless of the cause in reliance upon any maps.



RESEARCH & POLLING INC.

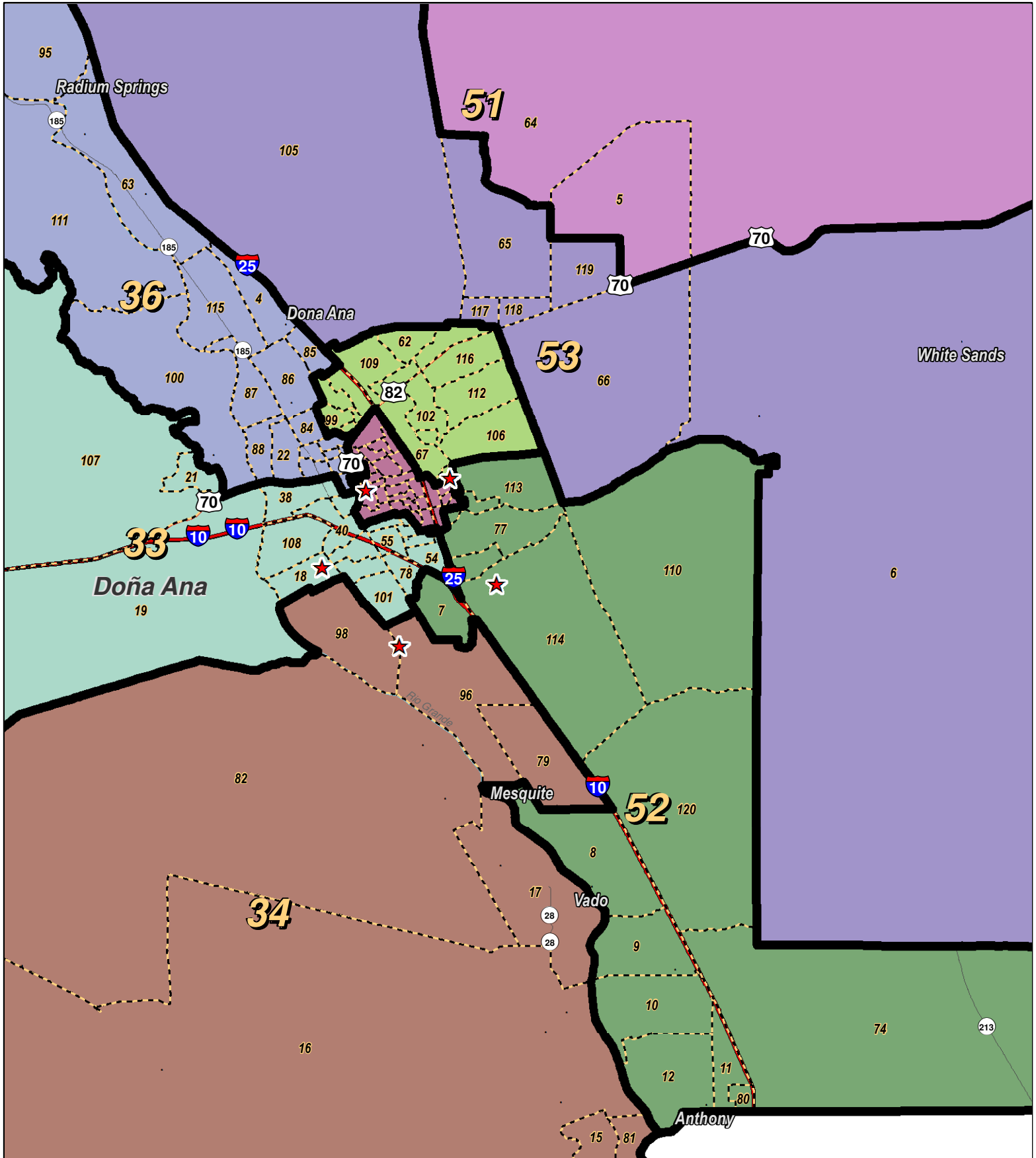
For the New Mexico Legislative Council Service



LEGEND Created: September 08, 2011

- ★ Legislators
- ▭ Precincts
- ▭ Counties
- ~ Rivers
- ⊕ Lakes / Ponds
- ↔ Interstate
- ↔ US Highway
- ↔ State Highway

Research & Polling, Inc. distributes this map assuming no liability for any errors, omissions, or inaccuracies in the information provided regardless of the cause in reliance upon any maps.



0 1 2 3 4
Miles

RESEARCH & POLLING INC.

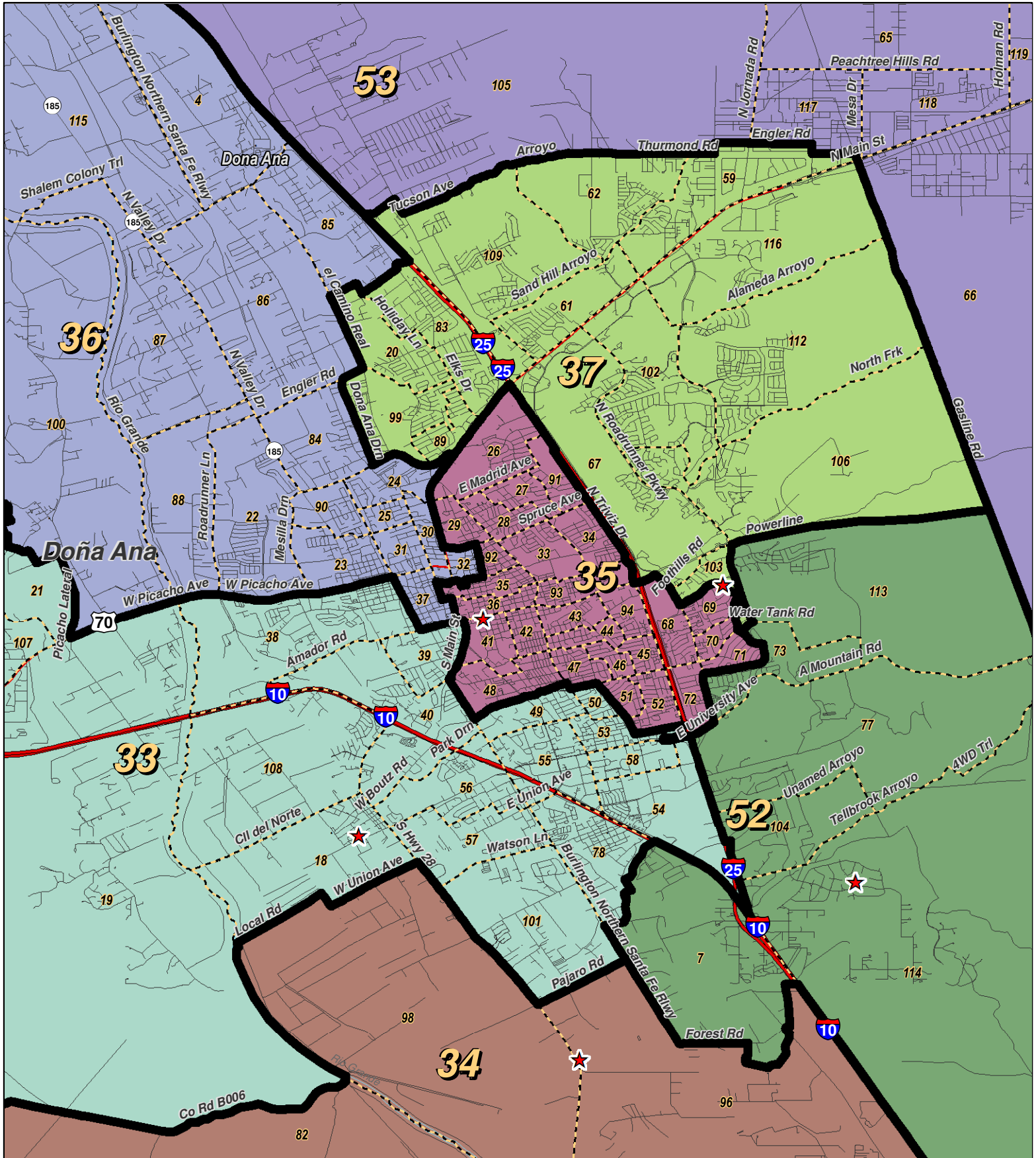
For the New Mexico Legislative Council Service



LEGEND Created: September 08, 2011

★ Legislators	~ Rivers	↔ Interstate
□ Precincts	☪ Lakes / Ponds	↔ US Highway
□ Counties		↔ State Highway

Research & Polling, Inc. distributes this map assuming no liability for any errors, omissions, or inaccuracies in the information provided regardless of the cause in reliance upon any maps.



0 1 2 Miles

RESEARCH & POLLING INC.

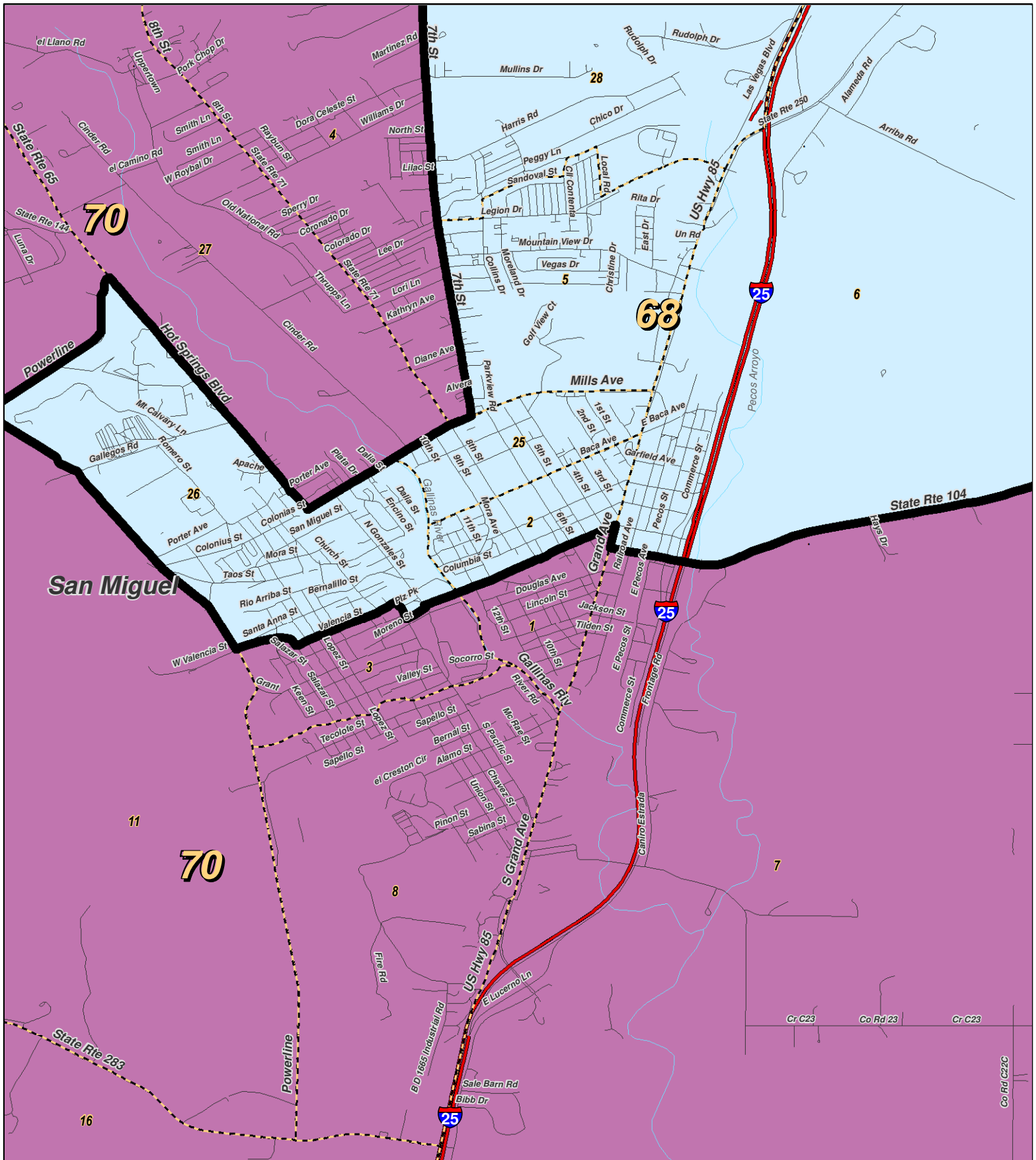
For the New Mexico Legislative Council Service



LEGEND Created: September 08, 2011

- ★ Legislators
- ▭ Precincts
- ▭ Counties
- ~ Rivers
- ☪ Lakes / Ponds
- ↔ Interstate
- ↔ US Highway
- ↔ State Highway

Research & Polling, Inc. distributes this map assuming no liability for any errors, omissions, or inaccuracies in the information provided regardless of the cause in reliance upon any maps.



0 1 Miles

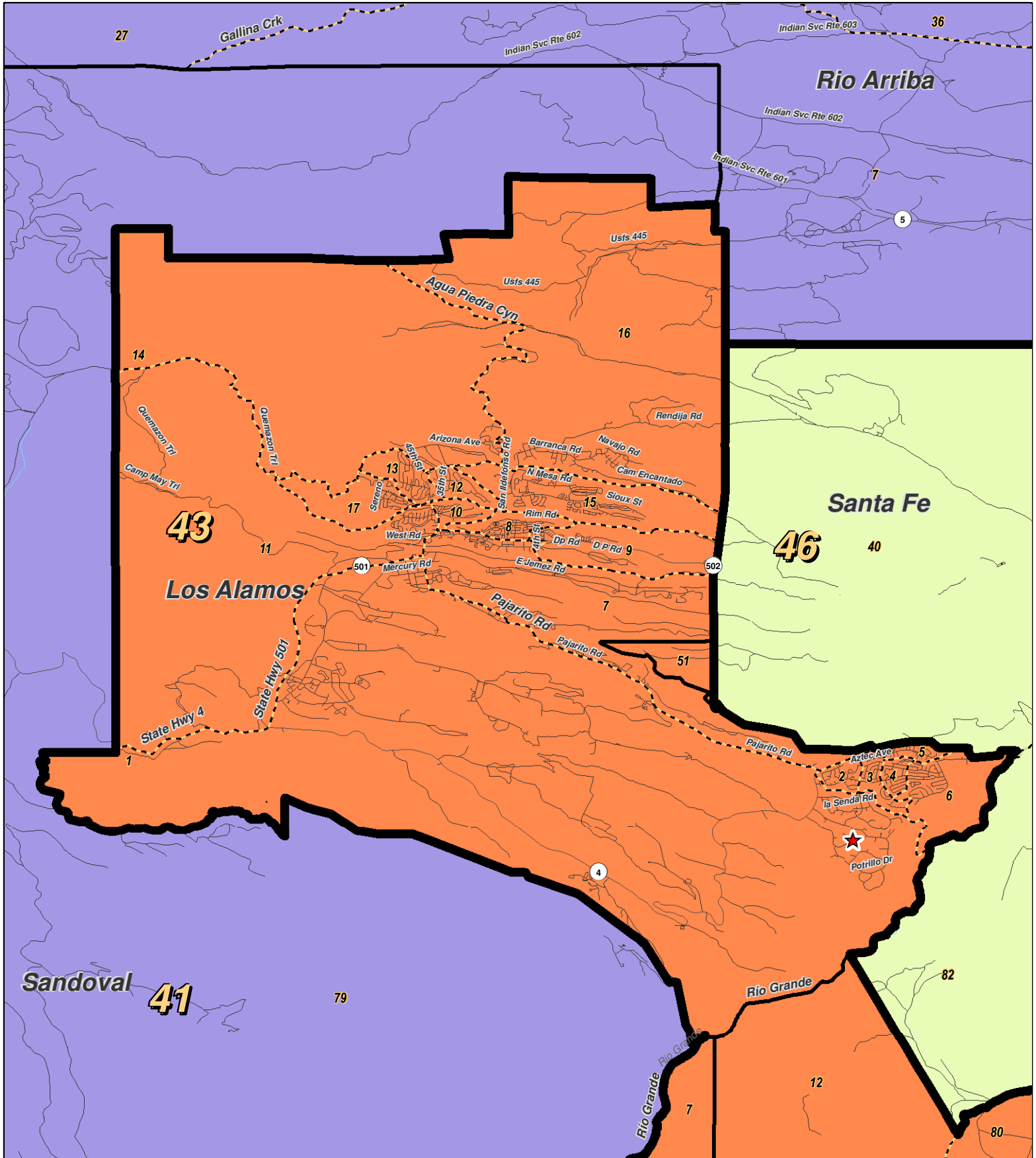
For the New Mexico Legislative Council Service



LEGEND Created: September 08, 2011

- ★ Legislators
- ▭ Precincts
- Counties
- ~ Rivers
- ☪ Lakes / Ponds
- ↔ Interstate
- ↔ US Highway
- ↔ State Highway

Research & Polling, Inc. distributes this map assuming no liability for any errors, omissions, or inaccuracies in the information provided regardless of the cause in reliance upon any maps.



0 1 2 3 Miles

RESEARCH & POLLING INC.

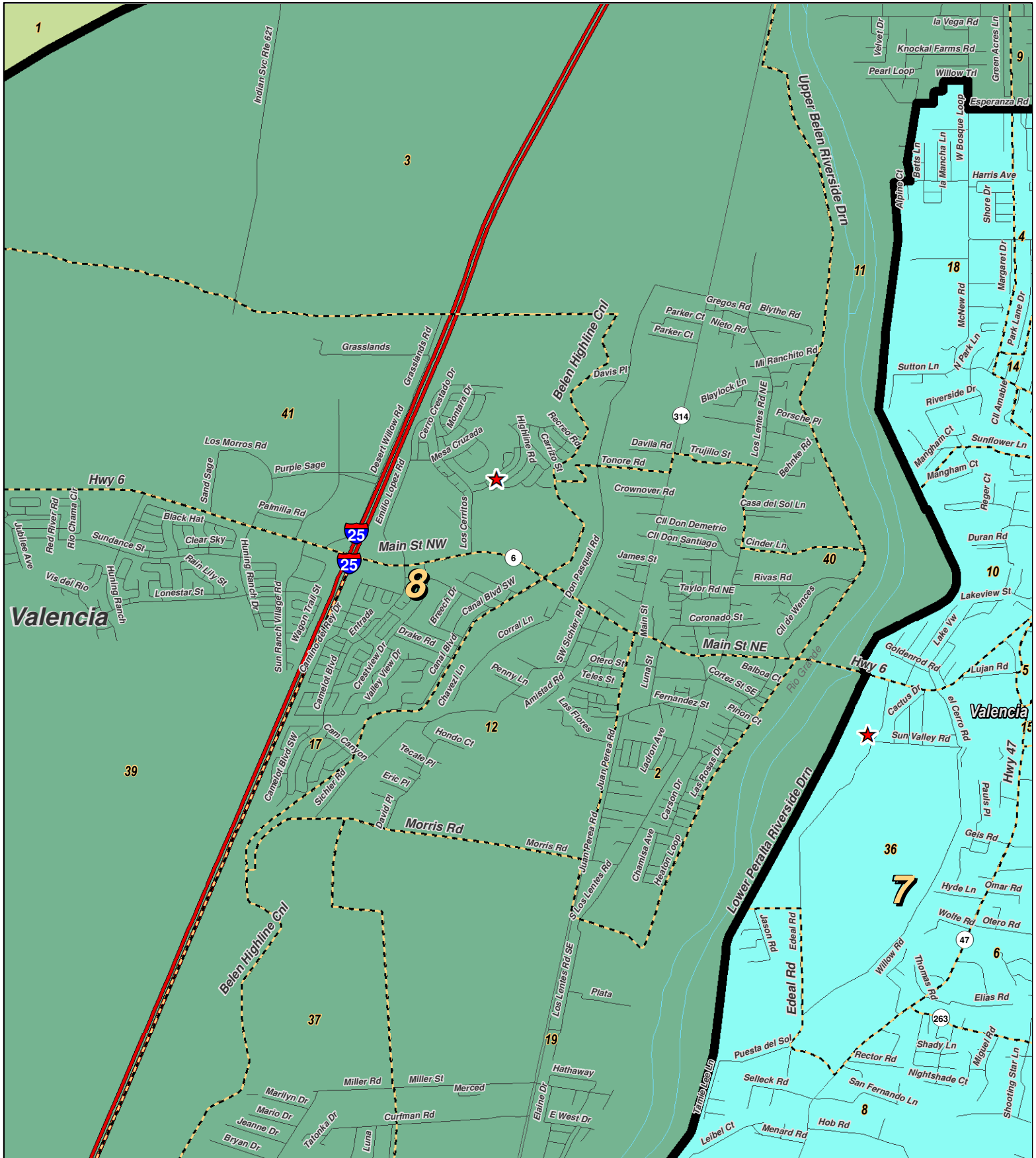
For the New Mexico Legislative Council Service



LEGEND Created: September 08, 2011

- ★ Legislators
- ▭ Precincts
- Counties
- ~ Rivers
- ☪ Lakes / Ponds
- ↔ Interstate
- ↔ US Highway
- ↔ State Highway

Research & Polling, Inc. distributes this map assuming no liability for any errors, omissions, or inaccuracies in the information provided regardless of the cause in reliance upon any maps.



0 1 Miles

RESEARCH & POLLING INC.

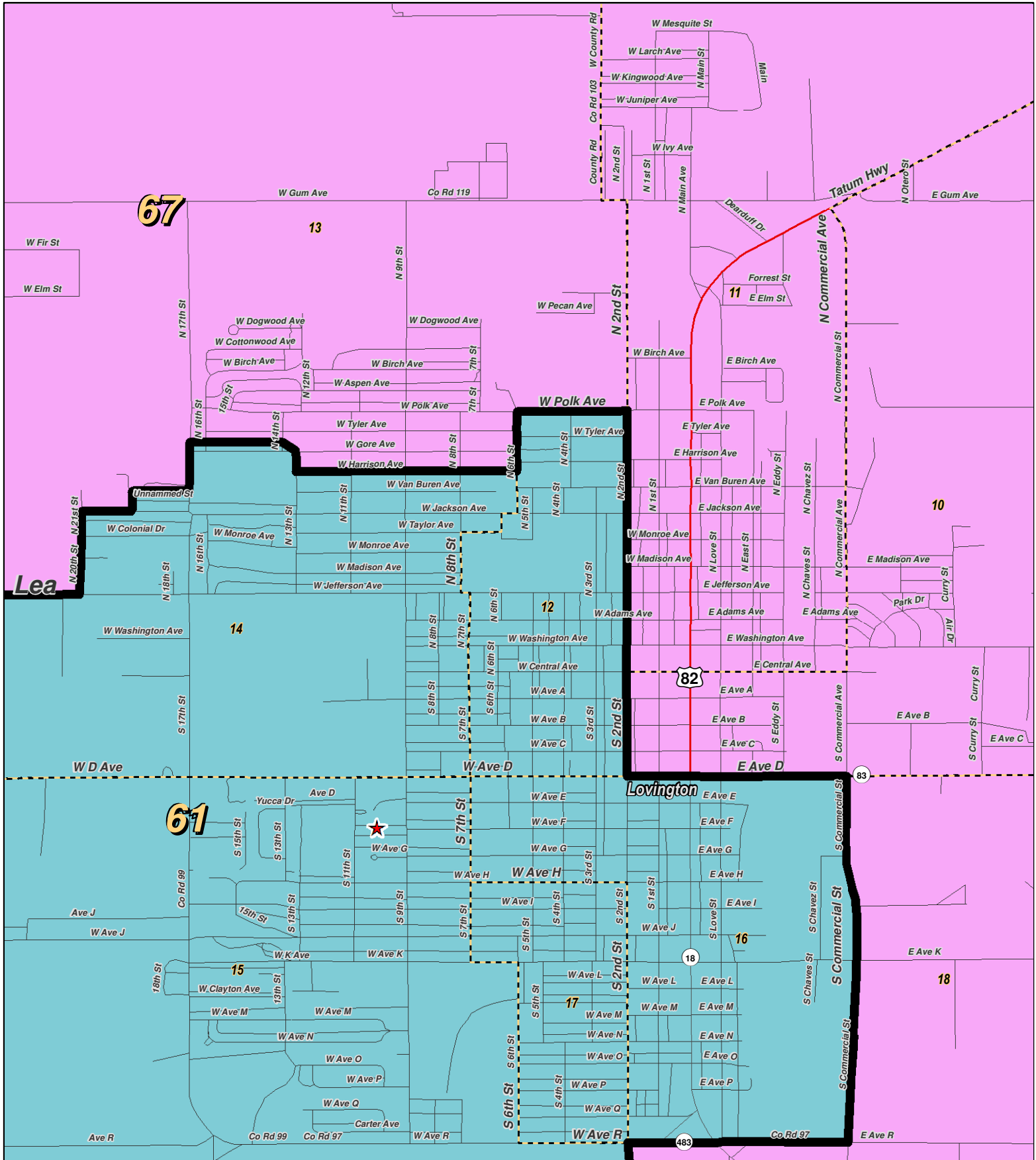
For the New Mexico Legislative Council Service



LEGEND Created: September 08, 2011

- ★ Legislators
- ▭ Precincts
- ▭ Counties
- ~ Rivers
- ~ Lakes / Ponds
- ~ Interstate
- ~ US Highway
- ~ State Highway

Research & Polling, Inc. distributes this map assuming no liability for any errors, omissions, or inaccuracies in the information provided regardless of the cause in reliance upon any maps.



0 0.6 Miles

RESEARCH & POLLING INC.

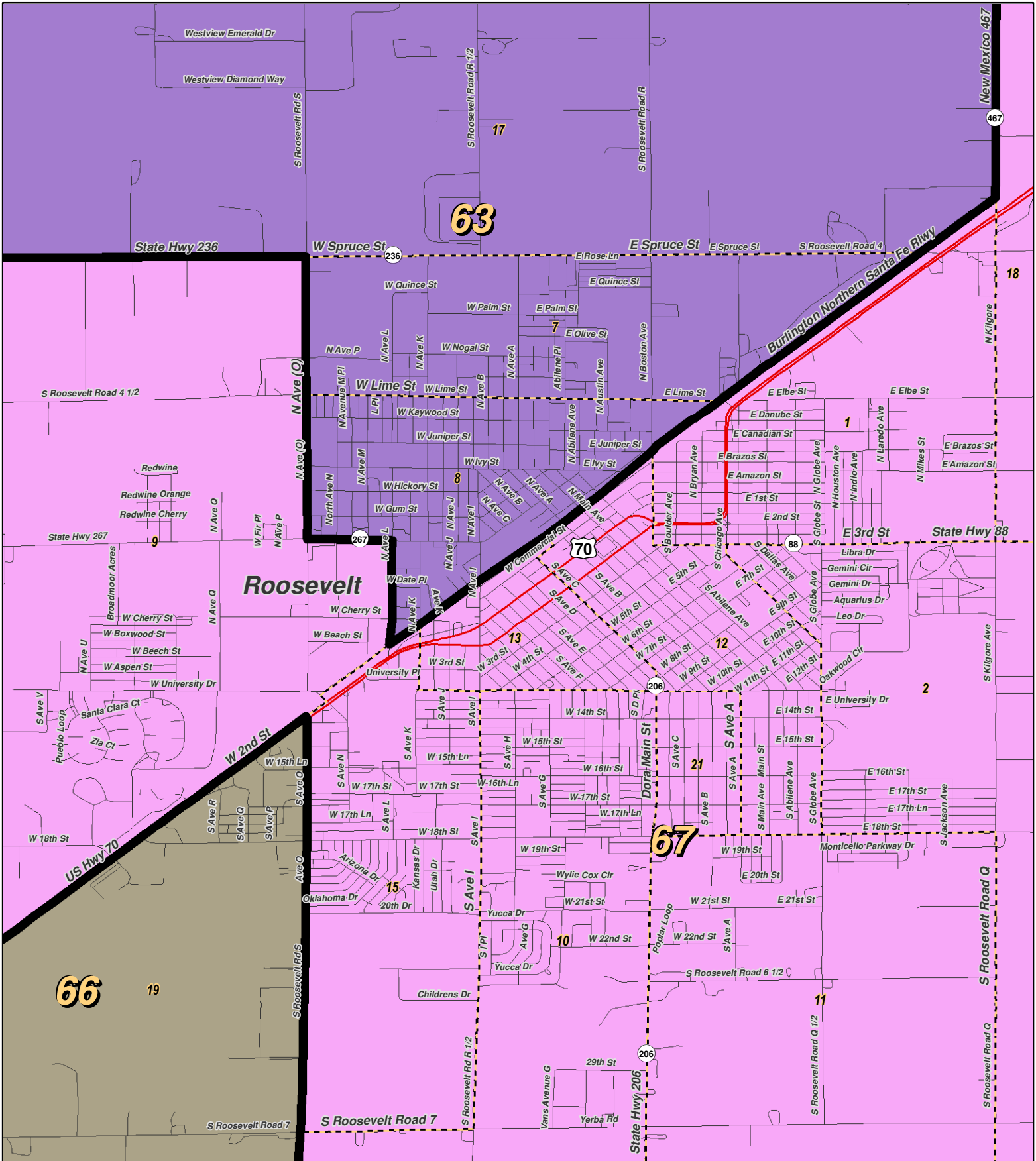
For the New Mexico Legislative Council Service



LEGEND Created: September 08, 2011

- ★ Legislators
- ~ Rivers
- ~ Interstate
- Precincts
- ☪ Lakes / Ponds
- ~ US Highway
- Counties
- ~ State Highway

Research & Polling, Inc. distributes this map assuming no liability for any errors, omissions, or inaccuracies in the information provided regardless of the cause in reliance upon any maps.



0 0.75 Miles

RESEARCH & POLLING INC.

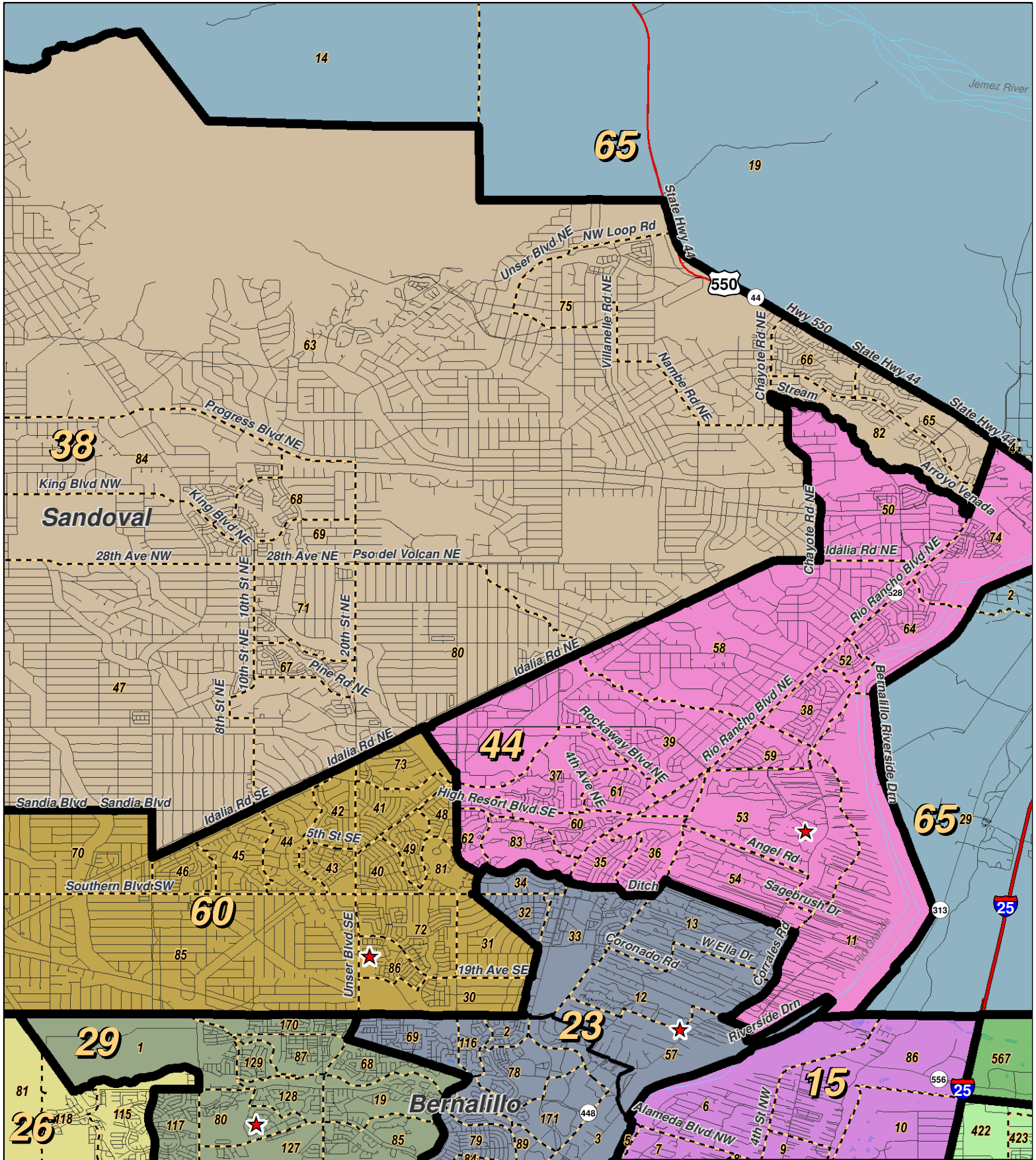
For the New Mexico
Legislative Council Service



LEGEND Created: September 08, 2011

- ★ Legislators
- ▭ Precincts
- Counties
- ~ Rivers
- ☪ Lakes / Ponds
- ↔ Interstate
- ↔ US Highway
- ↔ State Highway

Research & Polling, Inc. distributes this map assuming no liability for any errors, omissions, or inaccuracies in the information provided regardless of the cause in reliance upon any maps.



0 1 2 Miles

RESEARCH & POLLING INC.

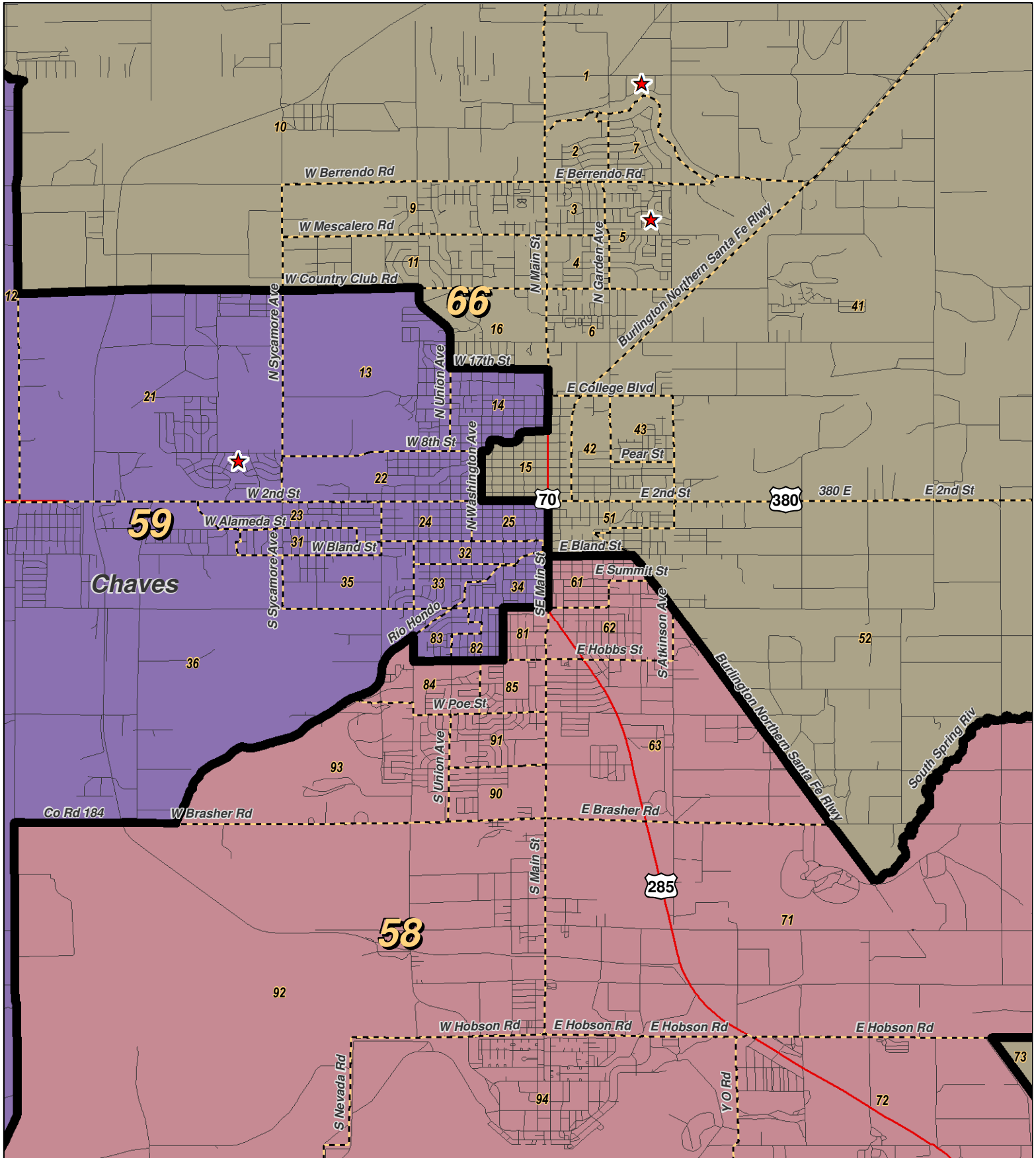
For the New Mexico Legislative Council Service



LEGEND Created: September 08, 2011

- ★ Legislators
- ▭ Precincts
- Counties
- ~ Rivers
- ☪ Lakes / Ponds
- ↔ Interstate
- ⤴ US Highway
- ⤵ State Highway

Research & Polling, Inc. distributes this map assuming no liability for any errors, omissions, or inaccuracies in the information provided regardless of the cause in reliance upon any maps.



0 1 2 Miles

RESEARCH & POLLING INC.

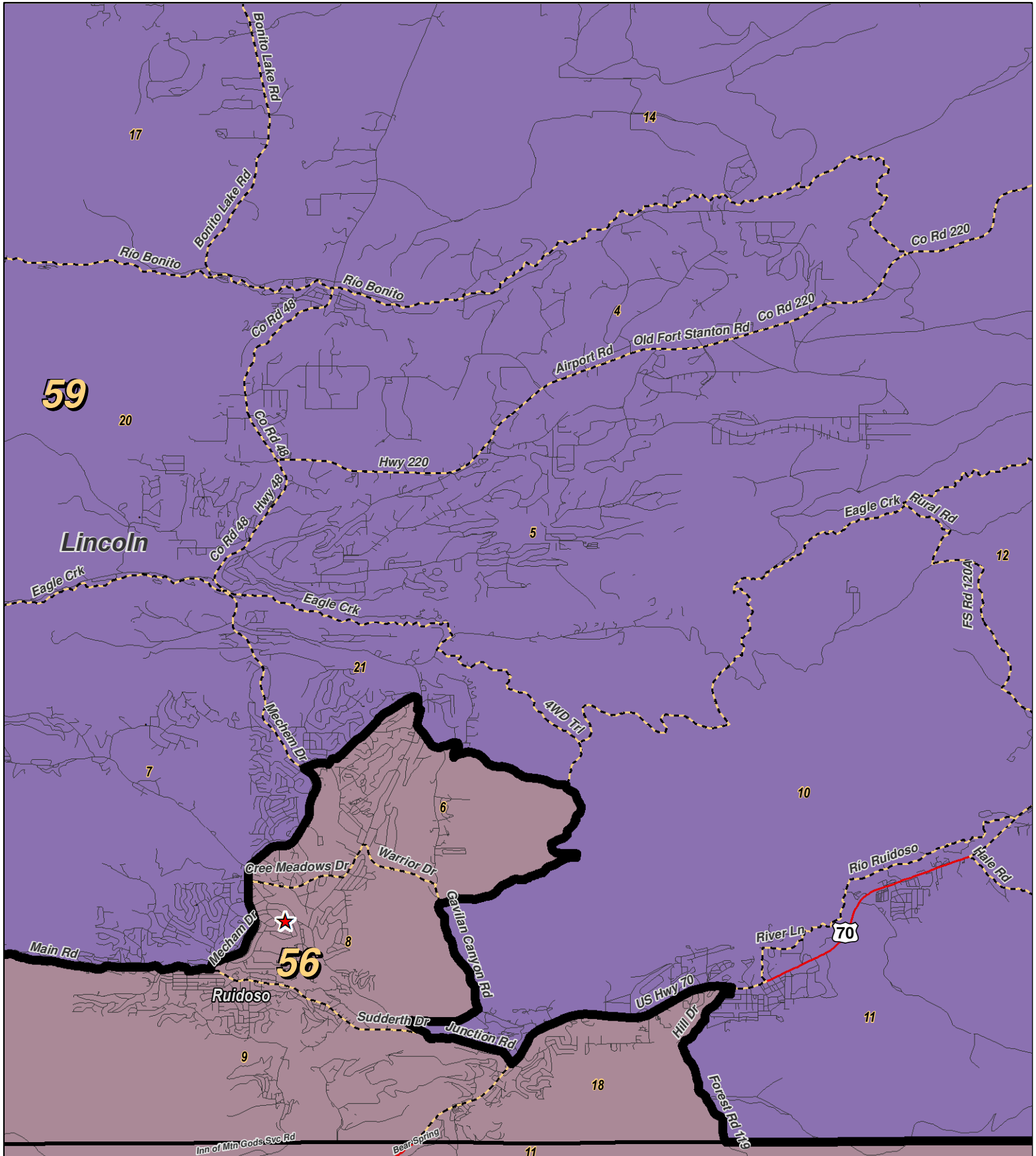
For the New Mexico Legislative Council Service



LEGEND Created: September 08, 2011

- ★ Legislators
- ▭ Precincts
- ▭ Counties
- ~ Rivers
- ⊕ Lakes / Ponds
- ↔ Interstate
- ⬮ US Highway
- ⬮ State Highway

Research & Polling, Inc. distributes this map assuming no liability for any errors, omissions, or inaccuracies in the information provided regardless of the cause in reliance upon any maps.



RESEARCH & POLLING INC.
For the New Mexico Legislative Council Service

0 1 2 Miles

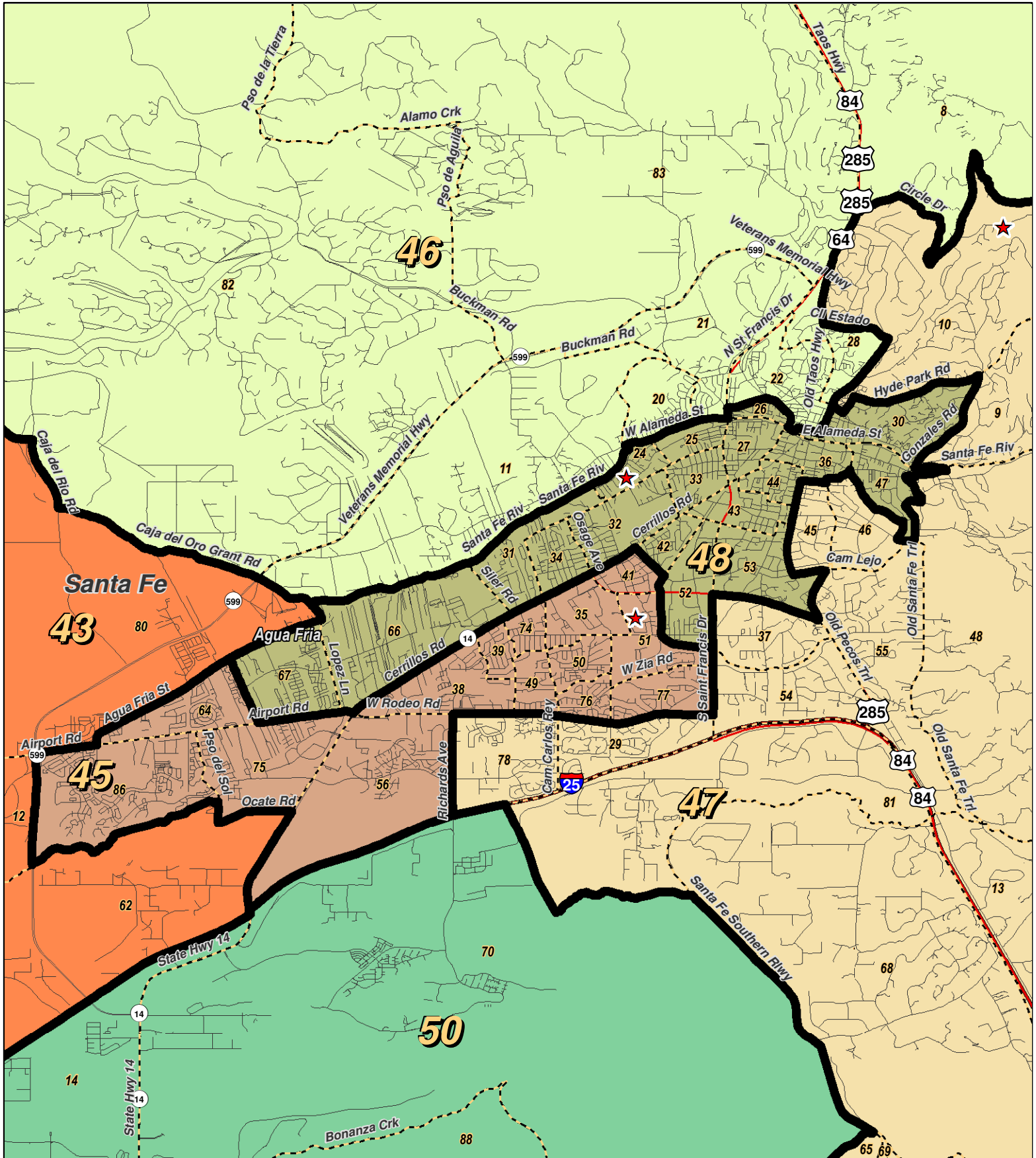
NEW MEXICO



LEGEND Created: September 08, 2011

- ★ Legislators
- ▭ Precincts
- ▭ Counties
- ~ Rivers
- ⊕ Lakes / Ponds
- ↔ Interstate
- ↔ US Highway
- ↔ State Highway

Research & Polling, Inc. distributes this map assuming no liability for any errors, omissions, or inaccuracies in the information provided regardless of the cause in reliance upon any maps.



0 1 2 Miles

RESEARCH & POLLING INC.

For the New Mexico Legislative Council Service



LEGEND Created: September 08, 2011

- ★ Legislators
- Precincts
- Counties
- ~ Rivers
- ~ Lakes / Ponds
- ~ Interstate
- ~ US Highway
- ~ State Highway

Research & Polling, Inc. distributes this map assuming no liability for any errors, omissions, or inaccuracies in the information provided regardless of the cause in reliance upon any maps.

District	Pop	Deviation	Hispanic	Non-Hispanic Origin				
				White	Native American	Black	Asian	Other Races
1	28,884	-533 -1.8%	5,226 18.1%	19,153 66.3%	3,416 11.8%	205 0.7%	199 0.7%	685 2.4%
18+	21,147		3,230 15.3%	15,090 71.4%	2,185 10.3%	146 0.7%	157 0.7%	339 1.6%
2	29,376	-41 -0.1%	8,513 29.0%	13,566 46.2%	6,373 21.7%	213 0.7%	87 0.3%	624 2.1%
18+	20,979		5,313 25.3%	10,755 51.3%	4,370 20.8%	158 0.8%	71 0.3%	312 1.5%
3	28,069	-1,348 -4.6%	7,680 27.4%	16,836 60.0%	2,871 10.2%	89 0.3%	89 0.3%	504 1.8%
18+	20,123		4,804 23.9%	13,035 64.8%	1,869 9.3%	55 0.3%	76 0.4%	284 1.4%
4	28,084	-1,333 -4.5%	2,464 8.8%	4,344 15.5%	20,558 73.2%	85 0.3%	50 0.2%	583 2.1%
18+	19,254		1,380 7.2%	3,432 17.8%	14,079 73.1%	62 0.3%	41 0.2%	260 1.4%
5	29,021	-396 -1.3%	2,790 9.6%	2,814 9.7%	22,651 78.1%	97 0.3%	220 0.8%	449 1.5%
18+	20,248		1,728 8.5%	2,319 11.5%	15,746 77.8%	83 0.4%	175 0.9%	197 1.0%
6	29,631	214 0.7%	5,227 17.6%	4,737 16.0%	18,884 63.7%	141 0.5%	188 0.6%	454 1.5%
18+	21,395		3,900 18.2%	4,013 18.8%	13,032 60.9%	95 0.4%	139 0.6%	216 1.0%
7	30,659	1,242 4.2%	17,446 56.9%	11,925 38.9%	514 1.7%	270 0.9%	131 0.4%	373 1.2%
18+	22,516		11,694 51.9%	9,890 43.9%	372 1.7%	219 1.0%	107 0.5%	234 1.0%
8	30,373	956 3.2%	17,525 57.7%	11,266 37.1%	619 2.0%	427 1.4%	142 0.5%	394 1.3%
18+	22,811		12,331 54.1%	9,276 40.7%	499 2.2%	351 1.5%	115 0.5%	239 1.0%
9	28,631	-786 -2.7%	5,870 20.5%	3,252 11.4%	18,471 64.5%	151 0.5%	188 0.7%	699 2.4%
18+	19,347		3,873 20.0%	2,742 14.2%	12,151 62.8%	130 0.7%	153 0.8%	298 1.5%
10	29,937	520 1.8%	18,352 61.3%	7,268 24.3%	3,150 10.5%	503 1.7%	175 0.6%	489 1.6%
18+	21,166		12,333 58.3%	5,731 27.1%	2,321 11.0%	388 1.8%	136 0.6%	257 1.2%
11	28,814	-603 -2.0%	17,163 59.6%	8,586 29.8%	1,323 4.6%	743 2.6%	441 1.5%	558 1.9%
18+	23,327		12,900 55.3%	7,877 33.8%	1,117 4.8%	620 2.7%	383 1.6%	430 1.8%
12	30,343	926 3.1%	25,410 83.7%	3,493 11.5%	474 1.6%	449 1.5%	155 0.5%	362 1.2%
18+	20,369		16,441 80.7%	2,908 14.3%	332 1.6%	341 1.7%	120 0.6%	227 1.1%

District	Pop	Deviation	Hispanic	Non-Hispanic Origin				
				White	Native American	Black	Asian	Other Races
13	28,275	-1,142 -3.9%	22,246 78.7%	3,791 13.4%	860 3.0%	729 2.6%	239 0.8%	410 1.5%
18+	18,354		13,783 75.1%	3,018 16.4%	605 3.3%	537 2.9%	191 1.0%	220 1.2%
14	30,177	760 2.6%	25,623 84.9%	3,355 11.1%	408 1.4%	424 1.4%	69 0.2%	298 1.0%
18+	21,064		17,333 82.3%	2,850 13.5%	309 1.5%	332 1.6%	63 0.3%	177 0.8%
15	28,367	-1,050 -3.6%	14,381 50.7%	11,446 40.3%	1,242 4.4%	395 1.4%	439 1.5%	464 1.6%
18+	21,858		10,232 46.8%	9,864 45.1%	818 3.7%	304 1.4%	352 1.6%	288 1.3%
16	30,134	717 2.4%	22,034 73.1%	5,325 17.7%	1,152 3.8%	752 2.5%	319 1.1%	552 1.8%
18+	21,224		14,882 70.1%	4,410 20.8%	779 3.7%	589 2.8%	241 1.1%	323 1.5%
17	28,629	-788 -2.7%	16,435 57.4%	10,303 36.0%	950 3.3%	334 1.2%	896 3.1%	445 1.6%
18+	22,474		12,022 53.5%	9,044 40.2%	698 3.1%	269 1.2%	145 0.6%	296 1.3%
18	29,358	-59 -0.2%	10,965 37.3%	14,554 49.6%	1,182 4.0%	1,007 3.4%	896 3.1%	754 2.6%
18+	24,637		8,232 33.4%	13,194 53.6%	961 3.9%	867 3.5%	810 3.3%	573 2.3%
19	30,690	1,273 4.3%	14,396 46.9%	11,349 37.0%	1,909 6.2%	1,427 4.6%	844 2.8%	765 2.5%
18+	24,078		10,098 41.9%	10,186 42.3%	1,427 5.9%	1,131 4.7%	731 3.0%	505 2.1%
20	28,131	-1,286 -4.4%	9,875 35.1%	13,544 48.1%	1,420 5.0%	1,114 4.0%	1,483 5.3%	695 2.5%
18+	21,486		6,568 30.6%	11,658 54.3%	935 4.4%	810 3.8%	1,085 5.0%	430 2.0%
21	30,094	677 2.3%	16,170 53.7%	10,118 33.6%	1,623 5.4%	961 3.2%	585 1.9%	637 2.1%
18+	22,377		10,673 47.7%	8,910 39.8%	1,159 5.2%	741 3.3%	508 2.3%	386 1.7%
22	28,414	-1,003 -3.4%	6,416 22.6%	20,203 71.1%	385 1.4%	309 1.1%	526 1.9%	575 2.0%
18+	22,856		4,564 20.0%	17,009 74.4%	294 1.3%	232 1.0%	410 1.8%	347 1.5%
23	28,480	-937 -3.2%	10,551 37.0%	14,823 52.0%	1,067 3.7%	828 2.9%	547 1.9%	664 2.3%
18+	21,989		7,226 32.9%	12,490 56.8%	801 3.6%	636 2.9%	435 2.0%	401 1.8%
24	29,751	334 1.1%	8,251 27.7%	18,334 61.6%	903 3.0%	824 2.8%	718 2.4%	721 2.4%
18+	24,075		6,013 25.0%	15,667 65.1%	711 3.0%	664 2.8%	581 2.4%	439 1.8%

District	Pop	Deviation	Hispanic	Non-Hispanic Origin				
				White	Native American	Black	Asian	Other Races
25	30,705	1,288 4.4%	11,482 37.4%	15,663 51.0%	1,169 3.8%	709 2.3%	1,011 3.3%	671 2.2%
18+	25,100		8,610 34.3%	13,774 54.9%	889 3.5%	583 2.3%	800 3.2%	444 1.8%
26	30,718	1,301 4.4%	16,072 52.3%	11,246 36.6%	1,106 3.6%	1,037 3.4%	624 2.0%	633 2.1%
18+	22,068		10,699 48.5%	8,874 40.2%	898 4.1%	812 3.7%	480 2.2%	305 1.4%
27	29,768	351 1.2%	8,598 28.9%	17,851 60.0%	769 2.6%	480 1.6%	1,464 4.9%	606 2.0%
18+	23,186		6,102 26.3%	14,679 63.3%	594 2.6%	371 1.6%	1,066 4.6%	374 1.6%
28	28,007	-1,410 -4.8%	7,780 27.8%	17,506 62.5%	643 2.3%	693 2.5%	724 2.6%	661 2.4%
18+	22,324		5,461 24.5%	14,909 66.8%	476 2.1%	527 2.4%	570 2.6%	381 1.7%
29	28,082	-1,335 -4.5%	11,960 42.6%	13,154 46.8%	815 2.9%	814 2.9%	574 2.0%	765 2.7%
18+	19,719		7,587 38.5%	10,122 51.3%	570 2.9%	593 3.0%	437 2.2%	410 2.1%
30	30,225	808 2.7%	8,921 29.5%	17,593 58.2%	1,473 4.9%	831 2.7%	720 2.4%	687 2.3%
18+	24,556		6,602 26.9%	15,163 61.7%	1,079 4.4%	676 2.8%	608 2.5%	428 1.7%
31	29,883	466 1.6%	4,927 16.5%	22,101 74.0%	265 0.9%	375 1.3%	1,573 5.3%	642 2.1%
18+	23,647		3,440 14.5%	18,225 77.1%	198 0.8%	292 1.2%	1,148 4.9%	344 1.5%
32	30,731	1,314 4.5%	18,321 59.6%	11,623 37.8%	161 0.5%	209 0.7%	136 0.4%	281 0.9%
18+	22,688		12,104 53.3%	9,976 44.0%	127 0.6%	170 0.7%	114 0.5%	197 0.9%
33	30,729	1,312 4.5%	16,660 54.2%	11,803 38.4%	491 1.6%	602 2.0%	695 2.3%	478 1.6%
18+	24,530		12,074 49.2%	10,531 42.9%	417 1.7%	514 2.1%	631 2.6%	363 1.5%
34	30,511	1,094 3.7%	26,004 85.2%	4,200 13.8%	43 0.1%	85 0.3%	50 0.2%	129 0.4%
18+	21,390		17,622 82.4%	3,545 16.6%	29 0.1%	68 0.3%	39 0.2%	87 0.4%
35	30,834	1,417 4.8%	20,512 66.5%	8,703 28.2%	324 1.1%	605 2.0%	282 0.9%	408 1.3%
18+	23,448		14,444 61.6%	7,746 33.0%	252 1.1%	476 2.0%	235 1.0%	295 1.3%
36	30,560	1,143 3.9%	19,947 65.3%	9,796 32.1%	174 0.6%	230 0.8%	105 0.3%	308 1.0%
18+	22,008		13,285 60.4%	8,117 36.9%	131 0.6%	176 0.8%	90 0.4%	209 0.9%

District	Pop	Deviation	Hispanic	Non-Hispanic Origin				
				White	Native American	Black	Asian	Other Races
37	30,466	1,049 3.6%	13,786 45.3%	14,791 48.5%	226 0.7%	622 2.0%	531 1.7%	510 1.7%
18+	23,202		9,281 40.0%	12,505 53.9%	173 0.7%	495 2.1%	420 1.8%	328 1.4%
38	29,742	325 1.1%	12,407 41.7%	14,283 48.0%	926 3.1%	888 3.0%	414 1.4%	824 2.8%
18+	19,933		7,446 37.4%	10,496 52.7%	642 3.2%	620 3.1%	306 1.5%	423 2.1%
39	30,334	917 3.1%	14,937 49.2%	14,462 47.7%	223 0.7%	182 0.6%	115 0.4%	415 1.4%
18+	23,642		10,466 44.3%	12,437 52.6%	191 0.8%	142 0.6%	98 0.4%	308 1.3%
40	27,995	-1,422 -4.8%	20,938 74.8%	5,013 17.9%	1,573 5.6%	65 0.2%	120 0.4%	286 1.0%
18+	21,565		15,635 72.5%	4,427 20.5%	1,146 5.3%	52 0.2%	106 0.5%	199 0.9%
41	28,059	-1,358 -4.6%	19,319 68.9%	6,341 22.6%	1,769 6.3%	69 0.2%	118 0.4%	443 1.6%
18+	21,767		14,390 66.1%	5,647 25.9%	1,253 5.8%	58 0.3%	97 0.4%	322 1.5%
42	28,467	-950 -3.2%	15,420 54.2%	10,802 37.9%	1,555 5.5%	97 0.3%	151 0.5%	442 1.6%
18+	22,553		11,314 50.2%	9,529 42.3%	1,190 5.3%	80 0.4%	131 0.6%	309 1.4%
43	28,015	-1,402 -4.8%	10,836 38.7%	15,174 54.2%	375 1.3%	120 0.4%	1,102 3.9%	408 1.5%
18+	20,531		7,055 34.4%	12,094 58.9%	266 1.3%	91 0.4%	806 3.9%	219 1.1%
44	30,049	632 2.1%	9,600 31.9%	18,011 59.9%	650 2.2%	608 2.0%	473 1.6%	707 2.4%
18+	22,982		6,568 28.6%	14,698 64.0%	483 2.1%	460 2.0%	378 1.6%	395 1.7%
45	29,221	-196 -0.7%	19,823 67.8%	8,011 27.4%	401 1.4%	186 0.6%	422 1.4%	378 1.3%
18+	21,482		13,513 62.9%	6,955 32.4%	294 1.4%	158 0.7%	326 1.5%	236 1.1%
46	28,001	-1,416 -4.8%	14,441 51.6%	11,186 39.9%	1,664 5.9%	127 0.5%	265 0.9%	318 1.1%
18+	22,452		10,587 47.2%	10,152 45.2%	1,137 5.1%	106 0.5%	233 1.0%	237 1.1%
47	27,971	-1,446 -4.9%	7,017 25.1%	19,676 70.3%	217 0.8%	184 0.7%	413 1.5%	464 1.7%
18+	23,782		5,378 22.6%	17,464 73.4%	176 0.7%	146 0.6%	330 1.4%	288 1.2%
48	28,266	-1,151 -3.9%	15,552 55.0%	11,355 40.2%	432 1.5%	222 0.8%	218 0.8%	487 1.7%
18+	23,007		11,598 50.4%	10,327 44.9%	342 1.5%	197 0.9%	181 0.8%	362 1.6%

District	Pop	Deviation	Hispanic	Non-Hispanic Origin				
				White	Native American	Black	Asian	Other Races
49	29,434	17 0.1%	15,139 51.4%	12,680 43.1%	696 2.4%	255 0.9%	232 0.8%	432 1.5%
18+	22,698		10,745 47.3%	10,800 47.6%	470 2.1%	193 0.9%	193 0.9%	297 1.3%
50	28,528	-889 -3.0%	10,170 35.6%	16,822 59.0%	540 1.9%	270 0.9%	266 0.9%	460 1.6%
18+	22,926		7,242 31.6%	14,476 63.1%	460 2.0%	224 1.0%	211 0.9%	313 1.4%
51	30,059	642 2.2%	10,642 35.4%	16,519 55.0%	295 1.0%	1,340 4.5%	378 1.3%	885 2.9%
18+	22,467		7,141 31.8%	13,296 59.2%	222 1.0%	1,023 4.6%	305 1.4%	480 2.1%
52	30,789	1,372 4.7%	23,905 77.6%	6,239 20.3%	91 0.3%	161 0.5%	235 0.8%	158 0.5%
18+	21,372		15,372 71.9%	5,497 25.7%	77 0.4%	143 0.7%	177 0.8%	106 0.5%
53	30,103	686 2.3%	21,260 70.6%	7,573 25.2%	205 0.7%	559 1.9%	140 0.5%	366 1.2%
18+	20,366		13,222 64.9%	6,241 30.6%	164 0.8%	400 2.0%	122 0.6%	217 1.1%
54	30,630	1,213 4.1%	10,301 33.6%	18,490 60.4%	300 1.0%	667 2.2%	280 0.9%	592 1.9%
18+	23,491		6,867 29.2%	15,274 65.0%	244 1.0%	523 2.2%	226 1.0%	357 1.5%
55	30,415	998 3.4%	12,513 41.1%	16,603 54.6%	191 0.6%	438 1.4%	276 0.9%	394 1.3%
18+	22,642		8,298 36.6%	13,402 59.2%	145 0.6%	339 1.5%	214 0.9%	244 1.1%
56	30,491	1,074 3.7%	7,988 26.2%	18,092 59.3%	3,554 11.7%	205 0.7%	150 0.5%	502 1.6%
18+	24,202		5,468 22.6%	15,790 65.2%	2,334 9.6%	145 0.6%	129 0.5%	336 1.4%
57	29,821	404 1.4%	14,933 50.1%	11,567 38.8%	1,483 5.0%	745 2.5%	464 1.6%	629 2.1%
18+	22,662		10,514 46.4%	9,626 42.5%	1,147 5.1%	588 2.6%	385 1.7%	402 1.8%
58	28,106	-1,311 -4.5%	17,767 63.2%	9,267 33.0%	240 0.9%	497 1.8%	77 0.3%	258 0.9%
18+	19,703		11,436 58.0%	7,448 37.8%	191 1.0%	400 2.0%	65 0.3%	163 0.8%
59	30,464	1,047 3.6%	12,903 42.4%	16,238 53.3%	351 1.2%	401 1.3%	149 0.5%	422 1.4%
18+	22,954		8,310 36.2%	13,696 59.7%	257 1.1%	303 1.3%	117 0.5%	271 1.2%
60	30,437	1,020 3.5%	11,559 38.0%	16,044 52.7%	714 2.3%	704 2.3%	685 2.3%	731 2.4%
18+	21,922		7,388 33.7%	12,627 57.6%	497 2.3%	538 2.5%	515 2.3%	357 1.6%

District	Pop	Deviation	Hispanic	Non-Hispanic Origin					Other Races
				White	Native American	Black	Asian	Other Races	
61	30,008	591 2.0%	18,311 61.0%	10,206 34.0%	224 0.7%	909 3.0%	65 0.2%	293 1.0%	
18+	20,740		11,545 55.7%	8,158 39.3%	158 0.8%	680 3.3%	47 0.2%	152 0.7%	
62	30,128	711 2.4%	12,461 41.4%	15,491 51.4%	245 0.8%	1,370 4.5%	223 0.7%	338 1.1%	
18+	21,765		7,843 36.0%	12,347 56.7%	204 0.9%	1,009 4.6%	184 0.8%	178 0.8%	
63	29,570	153 0.5%	17,861 60.4%	9,460 32.0%	195 0.7%	1,354 4.6%	247 0.8%	453 1.5%	
18+	21,468		12,022 56.0%	7,815 36.4%	163 0.8%	988 4.6%	205 1.0%	275 1.3%	
64	28,484	-933 -3.2%	8,573 30.1%	17,089 60.0%	186 0.7%	1,492 5.2%	437 1.5%	707 2.5%	
18+	20,617		5,309 25.8%	13,400 65.0%	140 0.7%	1,063 5.2%	368 1.7%	347 1.7%	
65	28,740	-677 -2.3%	7,712 26.8%	2,243 7.8%	18,412 64.1%	74 0.3%	25 0.1%	274 1.0%	
18+	19,876		5,434 27.3%	1,888 9.5%	12,337 62.1%	55 0.3%	23 0.1%	139 0.7%	
66	28,359	-1,058 -3.6%	10,716 37.8%	16,683 58.8%	166 0.6%	242 0.9%	201 0.7%	351 1.2%	
18+	21,410		6,956 32.5%	13,764 64.3%	134 0.6%	172 0.8%	151 0.7%	233 1.1%	
67	29,732	315 1.1%	11,685 39.3%	16,732 56.3%	234 0.8%	492 1.7%	196 0.7%	393 1.3%	
18+	21,837		7,446 34.1%	13,422 61.5%	183 0.8%	366 1.7%	174 0.8%	246 1.1%	
68	28,230	-1,187 -4.0%	16,125 57.1%	11,032 39.1%	293 1.0%	316 1.1%	135 0.5%	329 1.2%	
18+	22,490		12,197 54.2%	9,377 41.7%	248 1.1%	295 1.3%	116 0.5%	257 1.1%	
69	28,123	-1,294 -4.4%	6,810 24.2%	4,059 14.4%	16,571 58.9%	182 0.6%	111 0.4%	390 1.4%	
18+	20,118		4,807 23.9%	3,466 17.2%	11,394 56.6%	160 0.8%	81 0.4%	210 1.0%	
70	28,867	-550 -1.9%	17,800 61.7%	9,952 34.5%	333 1.2%	272 0.9%	141 0.5%	369 1.3%	
18+	22,065		12,950 58.7%	8,278 37.5%	270 1.2%	223 1.0%	103 0.5%	241 1.1%	
Totals	2,059,179	Ideal: 29,417	953,403 46.3%	833,810 40.5%	175,368 8.5%	35,462 1.7%	26,305 1.3%	34,831 1.3%	
18+	1,540,507		651,326 42.3%	697,848 45.3%	121,962 7.9%	27,453 1.8%	20,956 1.4%	20,962 1.1%	

District Profile

District	Total Population	Deviation		Total Adult Native American	Adult Hispanic	Adult Non-Hispanic			Performance Measure		Registered Voters				
						White	American	Black	Dem	Rep	Total	% Dem	% Rep	% DTS	% Other
1	28,884	-533	-1.8%	12.1%	15.3%	71.4%	10.3%	0.7%	25.0%	75.0%	17,062	24.8%	58.2%	14.1%	2.9%
2	29,376	-41	-0.1%	23.0%	25.3%	51.3%	20.8%	0.8%	30.4%	69.6%	13,321	30.3%	49.5%	17.7%	2.5%
3	28,069	-1,348	-4.6%	11.2%	23.9%	64.8%	9.3%	0.3%	27.8%	72.2%	13,792	27.7%	51.9%	17.2%	3.2%
4	28,084	-1,333	-4.5%	75.1%	7.2%	17.8%	73.1%	0.3%	56.8%	43.2%	14,010	50.6%	29.3%	18.2%	1.9%
5	29,021	-396	-1.3%	80.2%	8.5%	11.5%	77.8%	0.4%	69.5%	30.5%	15,497	63.7%	18.5%	16.1%	1.7%
6	29,631	214	0.7%	63.1%	18.2%	18.8%	60.9%	0.4%	66.6%	33.4%	15,716	64.2%	18.5%	15.1%	2.2%
7	30,659	1,242	4.2%	3.3%	51.9%	43.9%	1.7%	1.0%	47.0%	53.0%	16,288	46.6%	35.5%	14.9%	3.0%
8	30,373	956	3.2%	4.0%	54.1%	40.7%	2.2%	1.5%	50.2%	49.8%	16,589	49.9%	32.8%	14.0%	3.3%
9	28,631	-786	-2.7%	66.6%	20.0%	14.2%	62.8%	0.7%	68.8%	31.2%	13,507	62.9%	17.6%	17.9%	1.7%
10	29,937	520	1.8%	13.4%	58.3%	27.1%	11.0%	1.8%	60.9%	39.1%	12,318	54.3%	23.2%	19.4%	3.1%
11	28,814	-603	-2.0%	6.8%	55.3%	33.8%	4.8%	2.7%	78.1%	21.9%	19,423	60.4%	14.9%	19.6%	5.1%
12	30,343	926	3.1%	3.3%	80.7%	14.3%	1.6%	1.7%	66.9%	33.1%	11,695	58.5%	18.9%	19.7%	3.0%
13	28,275	-1,142	-3.9%	5.3%	75.1%	16.4%	3.3%	2.9%	64.0%	36.0%	10,004	53.8%	21.0%	21.8%	3.3%
14	30,177	760	2.6%	3.2%	82.3%	13.5%	1.5%	1.6%	72.8%	27.2%	13,595	62.7%	16.2%	18.4%	2.7%
15	28,367	-1,050	-3.6%	5.3%	46.8%	45.1%	3.7%	1.4%	55.4%	44.6%	17,102	50.3%	30.9%	15.4%	3.3%
16	30,134	717	2.4%	5.5%	70.1%	20.8%	3.7%	2.8%	63.1%	36.9%	15,036	56.2%	22.6%	18.0%	3.1%
17	28,629	-788	-2.7%	5.0%	53.5%	40.2%	3.1%	1.2%	67.3%	32.7%	19,058	58.7%	22.3%	15.2%	3.8%
18	29,358	-59	-0.2%	5.9%	33.4%	53.6%	3.9%	3.5%	76.9%	23.1%	21,482	58.6%	15.7%	19.8%	5.8%
19	30,690	1,273	4.3%	8.4%	41.9%	42.3%	5.9%	4.7%	68.0%	32.0%	17,857	53.6%	21.4%	19.7%	5.3%
20	28,131	-1,286	-4.4%	6.0%	30.6%	54.3%	4.4%	3.8%	45.5%	54.5%	15,880	40.3%	38.1%	18.2%	3.4%
21	30,094	677	2.3%	7.4%	47.7%	39.8%	5.2%	3.3%	56.4%	43.6%	15,482	48.7%	28.6%	18.7%	4.0%
22	28,414	-1,003	-3.4%	2.5%	20.0%	74.4%	1.3%	1.0%	42.5%	57.5%	20,659	35.4%	45.0%	16.0%	3.7%
23	28,480	-937	-3.2%	5.3%	32.9%	56.8%	3.6%	2.9%	45.9%	54.1%	18,423	41.0%	39.6%	16.0%	3.5%
24	29,751	334	1.1%	4.3%	25.0%	65.1%	3.0%	2.8%	46.5%	53.5%	20,748	41.1%	39.8%	15.8%	3.3%
25	30,705	1,288	4.4%	5.5%	34.3%	54.9%	3.5%	2.3%	58.3%	41.7%	22,139	50.1%	30.2%	16.0%	3.7%
26	30,718	1,301	4.4%	5.7%	48.5%	40.2%	4.1%	3.7%	49.3%	50.7%	14,479	44.2%	36.8%	16.1%	3.0%
27	29,768	351	1.2%	3.7%	26.3%	63.3%	2.6%	1.6%	42.5%	57.5%	20,625	37.7%	44.5%	14.6%	3.2%
28	28,007	-1,410	-4.8%	3.6%	24.5%	66.8%	2.1%	2.4%	43.5%	56.5%	20,178	39.1%	43.1%	14.9%	2.9%
29	28,082	-1,335	-4.5%	4.8%	38.5%	51.3%	2.9%	3.0%	41.9%	58.1%	15,999	39.4%	42.2%	15.4%	3.1%
30	30,225	808	2.7%	6.0%	26.9%	61.7%	4.4%	2.8%	44.9%	55.1%	21,409	40.5%	40.5%	15.5%	3.5%

District Profile

District	Total Population	Deviation		Total Adult Native American	Adult Hispanic	Adult Non-Hispanic			Performance Measure		Registered Voters				
						White	American	Black	Dem	Rep	Total	% Dem	% Rep	% DTS	% Other
31	29,883	466	1.6%	1.5%	14.5%	77.1%	0.8%	1.2%	38.3%	61.7%	23,496	32.3%	50.5%	14.3%	2.9%
32	30,731	1,314	4.5%	1.8%	53.3%	44.0%	0.6%	0.7%	50.4%	49.6%	15,294	51.9%	30.5%	15.7%	1.9%
33	30,729	1,312	4.5%	3.3%	49.2%	42.9%	1.7%	2.1%	53.7%	46.3%	17,306	46.3%	30.0%	19.6%	4.1%
34	30,511	1,094	3.7%	1.0%	82.4%	16.6%	0.1%	0.3%	63.1%	36.9%	12,020	60.7%	19.9%	17.5%	1.9%
35	30,834	1,417	4.8%	3.1%	61.6%	33.0%	1.1%	2.0%	61.2%	38.8%	17,181	53.6%	23.4%	19.2%	3.8%
36	30,560	1,143	3.9%	2.4%	60.4%	36.9%	0.6%	0.8%	52.7%	47.3%	15,878	50.4%	30.3%	16.3%	3.0%
37	30,466	1,049	3.6%	2.1%	40.0%	53.9%	0.7%	2.1%	47.4%	52.6%	17,226	40.4%	37.3%	18.6%	3.7%
38	29,742	325	1.1%	5.1%	37.4%	52.7%	3.2%	3.1%	42.9%	57.1%	14,442	39.6%	41.7%	14.9%	3.8%
39	30,334	917	3.1%	2.7%	44.3%	52.6%	0.8%	0.6%	58.5%	41.5%	19,898	59.7%	23.8%	14.1%	2.4%
40	27,995	-1,422	-4.8%	7.6%	72.5%	20.5%	5.3%	0.2%	70.3%	29.7%	18,971	74.4%	15.3%	8.4%	2.0%
41	28,059	-1,358	-4.6%	8.1%	66.1%	25.9%	5.8%	0.3%	68.5%	31.5%	18,261	74.7%	14.2%	8.9%	2.3%
42	28,467	-950	-3.2%	7.5%	50.2%	42.3%	5.3%	0.4%	77.6%	22.4%	19,996	69.2%	13.6%	13.5%	3.7%
43	28,015	-1,402	-4.8%	2.5%	34.4%	58.9%	1.3%	0.4%	51.1%	48.9%	16,534	43.5%	34.1%	19.8%	2.7%
44	30,049	632	2.1%	3.7%	28.6%	64.0%	2.1%	2.0%	43.8%	56.2%	20,027	38.9%	41.9%	15.2%	4.1%
45	29,221	-196	-0.7%	3.1%	62.9%	32.4%	1.4%	0.7%	73.4%	26.6%	15,357	66.3%	14.1%	17.5%	2.1%
46	28,001	-1,416	-4.8%	7.1%	47.2%	45.2%	5.1%	0.5%	72.5%	27.5%	18,531	66.2%	15.7%	16.0%	2.1%
47	27,971	-1,446	-4.9%	1.9%	22.6%	73.4%	0.7%	0.6%	73.0%	27.0%	23,219	63.8%	16.3%	17.6%	2.3%
48	28,266	-1,151	-3.9%	3.6%	50.4%	44.9%	1.5%	0.9%	79.0%	21.0%	18,413	69.7%	10.4%	17.0%	3.0%
49	29,434	17	0.1%	3.9%	47.3%	47.6%	2.1%	0.9%	50.3%	49.7%	18,036	48.3%	35.1%	13.6%	3.1%
50	28,528	-889	-3.0%	3.6%	31.6%	63.1%	2.0%	1.0%	52.0%	48.0%	17,608	45.0%	34.7%	17.0%	3.3%
51	30,059	642	2.2%	2.6%	31.8%	59.2%	1.0%	4.6%	40.4%	59.6%	14,043	36.3%	43.1%	19.4%	1.2%
52	30,789	1,372	4.7%	1.3%	71.9%	25.7%	0.4%	0.7%	56.4%	43.6%	12,313	49.1%	25.5%	22.4%	2.9%
53	30,103	686	2.3%	2.3%	64.9%	30.6%	0.8%	2.0%	51.8%	48.2%	8,989	45.2%	27.2%	24.5%	3.0%
54	30,630	1,213	4.1%	2.5%	29.2%	65.0%	1.0%	2.2%	30.3%	69.7%	17,517	32.6%	50.9%	15.7%	0.8%
55	30,415	998	3.4%	1.9%	36.6%	59.2%	0.6%	1.5%	44.5%	55.5%	16,131	52.7%	33.7%	12.4%	1.1%
56	30,491	1,074	3.7%	12.0%	22.6%	65.2%	9.6%	0.6%	39.2%	60.8%	17,912	36.6%	45.2%	16.9%	1.3%
57	29,821	404	1.4%	6.8%	46.4%	42.5%	5.1%	2.6%	51.2%	48.8%	18,543	46.0%	34.8%	15.8%	3.4%
58	28,106	-1,311	-4.5%	2.1%	58.0%	37.8%	1.0%	2.0%	40.4%	59.6%	11,493	40.9%	40.7%	15.7%	2.7%
59	30,464	1,047	3.6%	2.4%	36.2%	59.7%	1.1%	1.3%	35.1%	64.9%	16,159	30.9%	50.8%	15.0%	3.3%
60	30,437	1,020	3.5%	3.7%	33.7%	57.6%	2.3%	2.5%	42.2%	57.8%	17,640	39.0%	42.5%	13.9%	4.6%

District Profile

District	Total Population	Deviation		Total Adult Native American	Adult Hispanic	Adult Non-Hispanic			Performance Measure		Registered Voters				
						White	Native American	Black	Dem	Rep	Total	% Dem	% Rep	% DTS	% Other
61	30,008	591	2.0%	1.9%	55.7%	39.3%	0.8%	3.3%	39.9%	60.1%	11,959	44.2%	38.5%	16.9%	0.4%
62	30,128	711	2.4%	2.0%	36.0%	56.7%	0.9%	4.6%	25.7%	74.3%	14,259	28.9%	54.8%	15.9%	0.4%
63	29,570	153	0.5%	2.6%	56.0%	36.4%	0.8%	4.6%	53.3%	46.7%	13,539	58.6%	26.5%	13.8%	1.1%
64	28,484	-933	-3.2%	1.8%	25.8%	65.0%	0.7%	5.2%	27.0%	73.0%	12,972	31.7%	53.2%	14.9%	0.2%
65	28,740	-677	-2.3%	64.1%	27.3%	9.5%	62.1%	0.3%	77.5%	22.5%	14,673	72.7%	11.6%	13.5%	2.2%
66	28,359	-1,058	-3.6%	2.0%	32.5%	64.3%	0.6%	0.8%	31.8%	68.2%	16,624	31.3%	54.7%	11.5%	2.6%
67	29,732	315	1.1%	2.1%	34.1%	61.5%	0.8%	1.7%	29.2%	70.8%	14,129	33.6%	51.3%	13.7%	1.5%
68	28,230	-1,187	-4.0%	3.1%	54.2%	41.7%	1.1%	1.3%	57.0%	43.0%	19,520	63.1%	25.0%	10.3%	1.6%
69	28,123	-1,294	-4.4%	59.1%	23.9%	17.2%	56.6%	0.8%	66.9%	33.1%	13,900	66.9%	18.6%	12.5%	2.1%
70	28,867	-550	-1.9%	3.3%	58.7%	37.5%	1.2%	1.0%	61.9%	38.1%	19,833	62.3%	24.5%	10.6%	2.6%
NM	2,059,179	Ideal:	29,417	9.6%	42.3%	45.3%	7.9%	1.8%	53.0%	47.0%	1,159,215	49.3%	31.9%	15.9%	2.9%

HB 37

NM House: HD_187377.1

District Definitions by County and Precinct

REPRESENTATIVE DISTRICT ONE.--Representative district one is composed of San Juan county precincts 28 through 33, 39 through 42, 44, 46 through 49 and 57 through 59.

REPRESENTATIVE DISTRICT TWO.--Representative district two is composed of San Juan county precincts 34 through 38, 43, 45, 51, 53 through 56, 68, 70 and 77.

REPRESENTATIVE DISTRICT THREE.--Representative district three is composed of San Juan county precincts 60 through 67, 69 and 71 through 76.

REPRESENTATIVE DISTRICT FOUR.--Representative district four is composed of San Juan county precincts 1 through 8, 21 through 23, 25 through 27 and 50.

REPRESENTATIVE DISTRICT FIVE.--Representative district five is composed of McKinley county precincts 5, 7 through 10, 15, 19, 23, 36, 40, 46 through 49 and 56; and San Juan county precincts 11 through 13, 17, 18, 20 and 24.

REPRESENTATIVE DISTRICT SIX.--Representative district six is composed of Cibola county precincts 1, 4 through 7 and 13 through 15; and McKinley county precincts 16 through 18, 24 through 30, 45 and 52 through 55.

REPRESENTATIVE DISTRICT SEVEN.--Representative district seven is composed of Valencia county precincts 4 through 6, 8, 10, 14 through 16, 18, 22, 24, 29, 30, 32, 34, 36 and 38.

REPRESENTATIVE DISTRICT EIGHT.--Representative district eight is composed of Valencia county precincts 2, 3, 7, 9, 11, 12, 17, 19, 21, 25, 26, 35, 37 and 39 through 41.

REPRESENTATIVE DISTRICT NINE.--Representative district nine is composed of McKinley county precincts 1 through 4, 6, 20 through 22, 31 through 35, 37 through 39, 41 through 44, 50 and 57 through 59; and San Juan county precincts 9 and 10.

REPRESENTATIVE DISTRICT TEN.--Representative district ten is composed of Bernalillo county precincts 90 through 94, 96 through 99, 109, 144, 257 and 258; and Valencia county precincts 13 and 28.

REPRESENTATIVE DISTRICT ELEVEN.--Representative district eleven is composed of Bernalillo county precincts 95, 101, 104, 105, 121 through 125, 131 through 133, 135, 154, 161 through 166, 186, 211, 212, 214, 221 and 223 through 226.

REPRESENTATIVE DISTRICT TWELVE.--Representative district twelve is composed of Bernalillo county precincts 49, 60, 67, 71 through 77, 140, 142 and 143.

HB 37

REPRESENTATIVE DISTRICT THIRTEEN.--Representative district thirteen is composed of Bernalillo county precincts 41, 42, 52 through 54, 56, 59, 137, 138 and 141.

REPRESENTATIVE DISTRICT FOURTEEN.--Representative district fourteen is composed of Bernalillo county precincts 33, 43 through 48, 50, 51, 61 through 66 and 139.

REPRESENTATIVE DISTRICT FIFTEEN.--Representative district fifteen is composed of Bernalillo county precincts 4 through 10, 14 through 18, 86, 108, 410, 438 and 455.

REPRESENTATIVE DISTRICT SIXTEEN.--Representative district sixteen is composed of Bernalillo county precincts 23, 29, 32, 34 through 38, 40, 55, 119, 120 and 136.

REPRESENTATIVE DISTRICT SEVENTEEN.--Representative district seventeen is composed of Bernalillo county precincts 11 through 13, 150 through 153, 180 through 185, 187, 191 through 197, 346, 347, 436 and 437.

REPRESENTATIVE DISTRICT EIGHTEEN.--Representative district eighteen is composed of Bernalillo county precincts 102, 103, 106, 107, 215 through 217, 241 through 246, 251, 252, 255, 256, 341 through 345, 351 through 358 and 381.

REPRESENTATIVE DISTRICT NINETEEN.--Representative district nineteen is composed of Bernalillo county precincts 253, 254, 271 through 275, 278, 281 through 287, 311, 312, 315, 323 and 382 through 384.

REPRESENTATIVE DISTRICT TWENTY.--Representative district twenty is composed of Bernalillo county precincts 289, 290, 294 through 298, 300, 305, 306, 324, 328, 330 through 333 and 544.

REPRESENTATIVE DISTRICT TWENTY-ONE.--Representative district twenty-one is composed of Bernalillo county precincts 291 through 293, 316 through 318, 321, 322, 326, 327, 329, 416, 417, 475 through 478, 542 and 543.

REPRESENTATIVE DISTRICT TWENTY-TWO.--Representative district twenty-two is composed of Bernalillo county precincts 299, 301 through 304, 307, 550, 552 through 559 and 570 through 573; and Santa Fe county precinct 84.

REPRESENTATIVE DISTRICT TWENTY-THREE.--Representative district twenty-three is composed of Bernalillo county precincts 2, 3, 69, 78, 79, 84, 89, 116 and 171; and Sandoval county precincts 12, 13, 32 through 34 and 57.

REPRESENTATIVE DISTRICT TWENTY-FOUR.--Representative district twenty-four is composed of Bernalillo county precincts 430, 451 through 454, 463 through 465, 471 through 473, 483, 502 through 504, 506, 507, 514 through 516, 520 through 522, 528, 531 and 562.

REPRESENTATIVE DISTRICT TWENTY-FIVE.--Representative district twenty-five is composed of

HB 37

Bernalillo county precincts 313, 314, 371 through 375, 385 through 387, 401 through 403, 405, 411 through 415, 431 through 435, 441 through 446, 461, 462, 466 and 491 through 493.

REPRESENTATIVE DISTRICT TWENTY-SIX.--Representative district twenty-six is composed of Bernalillo county precincts 20, 24, 57, 58, 70, 81, 88, 113, 115, 118 and 134.

REPRESENTATIVE DISTRICT TWENTY-SEVEN.--Representative district twenty-seven is composed of Bernalillo county precincts 407, 418 through 424, 448, 456, 485 through 490, 510 and 601.

REPRESENTATIVE DISTRICT TWENTY-EIGHT.--Representative district twenty-eight is composed of Bernalillo county precincts 308, 474, 480, 505, 517 through 519, 524 through 527, 530, 532 through 536, 540, 545 through 549, 561 and 564 through 566.

REPRESENTATIVE DISTRICT TWENTY-NINE.--Representative district twenty-nine is composed of Bernalillo county precincts 1, 19, 68, 80, 82, 85, 87, 117, 127 through 129 and 170.

REPRESENTATIVE DISTRICT THIRTY.--Representative district thirty is composed of Bernalillo county precincts 400, 404, 406, 408, 409, 439, 440, 450, 481, 482, 484, 494 through 500, 508, 509, 511 through 513, 523, 529, 538 and 563.

REPRESENTATIVE DISTRICT THIRTY-ONE.--Representative district thirty-one is composed of Bernalillo county precincts 425 through 429, 447, 449, 537, 539, 541, 560, 567 through 569, 602 and 603.

REPRESENTATIVE DISTRICT THIRTY-TWO.--Representative district thirty-two is composed of Grant county precincts 30 and 31; Hidalgo county; and Luna county.

REPRESENTATIVE DISTRICT THIRTY-THREE.--Representative district thirty-three is composed of Dona Ana county precincts 18, 19, 21, 38 through 40, 49, 50, 53 through 58, 78, 101, 107 and 108.

REPRESENTATIVE DISTRICT THIRTY-FOUR.--Representative district thirty-four is composed of Dona Ana county precincts 13 through 17, 79, 81, 82 and 96 through 98.

REPRESENTATIVE DISTRICT THIRTY-FIVE.--Representative district thirty-five is composed of Dona Ana county precincts 26 through 29, 33 through 36, 41 through 48, 51, 52, 68 through 72 and 91 through 94.

REPRESENTATIVE DISTRICT THIRTY-SIX.--Representative district thirty-six is composed of Dona Ana county precincts 1 through 4, 22 through 25, 30 through 32, 37, 60, 63, 84 through 88, 90, 95, 100, 111 and 115.

REPRESENTATIVE DISTRICT THIRTY-SEVEN.--Representative district thirty-seven is composed of Dona Ana county precincts 20, 59, 61, 62, 67, 83, 89, 99, 102, 103, 106, 109, 112 and 116.

HB 37

REPRESENTATIVE DISTRICT THIRTY-EIGHT.--Representative district thirty-eight is composed of Sandoval county precincts 47, 63, 65 through 69, 71, 75, 80, 82 and 84.

REPRESENTATIVE DISTRICT THIRTY-NINE.--Representative district thirty-nine is composed of Grant county precincts 1 through 29 and 32 through 35; and Sierra county precinct 1.

REPRESENTATIVE DISTRICT FORTY.--Representative district forty is composed of Colfax county precinct 1; Mora county precincts 1 through 8; Rio Arriba county precincts 2 through 5, 13 through 17, 37, 40 and 41; San Miguel county precincts 9, 23 and 24; Santa Fe county precincts 2 and 3; and Taos county precincts 23 through 26, 28 through 32 and 36.

REPRESENTATIVE DISTRICT FORTY-ONE.--Representative district forty-one is composed of Rio Arriba county precincts 1, 6 through 12, 18 through 23, 25 through 28, 30 through 36, 38, 39 and 42; Sandoval county precincts 16 through 18, 21, 22, 78 and 79; and Taos county precincts 1, 2, 22 and 27.

REPRESENTATIVE DISTRICT FORTY-TWO.--Representative district forty-two is composed of Taos county precincts 3 through 21 and 33 through 35.

REPRESENTATIVE DISTRICT FORTY-THREE.--Representative district forty-three is composed of Los Alamos county; Sandoval county precincts 7, 10 and 51; and Santa Fe county precincts 12, 62 and 80.

REPRESENTATIVE DISTRICT FORTY-FOUR.--Representative district forty-four is composed of Sandoval county precincts 11, 35 through 39, 50, 52 through 54, 58 through 62, 64, 74 and 83.

REPRESENTATIVE DISTRICT FORTY-FIVE.--Representative district forty-five is composed of Santa Fe county precincts 35, 38, 39, 41, 49 through 51, 56, 64, 74 through 77 and 86.

REPRESENTATIVE DISTRICT FORTY-SIX.--Representative district forty-six is composed of Santa Fe county precincts 1, 4 through 8, 11, 20 through 23, 28, 40, 58 through 61, 79, 82, 83 and 87.

REPRESENTATIVE DISTRICT FORTY-SEVEN.--Representative district forty-seven is composed of Santa Fe county precincts 9, 10, 13, 29, 37, 45, 46, 48, 54, 55, 57, 63, 65, 68, 69, 71, 78 and 81.

REPRESENTATIVE DISTRICT FORTY-EIGHT.--Representative district forty-eight is composed of Santa Fe county precincts 24 through 27, 30 through 34, 36, 42 through 44, 47, 52, 53, 66 and 67.

REPRESENTATIVE DISTRICT FORTY-NINE.--Representative district forty-nine is composed of Catron county; Socorro county precincts 1 through 14 and 16 through 26; and Valencia county precincts 20, 23, 27, 31 and 33.

REPRESENTATIVE DISTRICT FIFTY.--Representative district fifty is composed of Bernalillo county

HB 37

precinct 551; Sandoval county precincts 5, 28, 55, 56 and 76; Santa Fe county precincts 14 through 16, 18, 70, 72, 73, 85 and 88; and Torrance county precincts 3 through 5 and 16.

REPRESENTATIVE DISTRICT FIFTY-ONE.--Representative district fifty-one is composed of Dona Ana county precincts 5 and 64; and Otero county precincts 15 through 17, 19, 20, 22, 23, 26, 27, 29 through 37 and 39.

REPRESENTATIVE DISTRICT FIFTY-TWO.--Representative district fifty-two is composed of Dona Ana county precincts 7 through 12, 73, 74, 76, 77, 80, 104, 110, 113, 114 and 120.

REPRESENTATIVE DISTRICT FIFTY-THREE.--Representative district fifty-three is composed of Dona Ana county precincts 6, 65, 66, 75, 105 and 117 through 119; and Otero county precincts 1 and 41.

REPRESENTATIVE DISTRICT FIFTY-FOUR.--Representative district fifty-four is composed of Eddy county precincts 2 through 8, 29, 35, 38 and 39; and Otero county precincts 2 through 6, 8, 9, 18, 21, 24, 25 and 40.

REPRESENTATIVE DISTRICT FIFTY-FIVE.--Representative district fifty-five is composed of Eddy county precincts 9 through 21, 23, 25 through 28, 30, 34, 36, 37, 42, 44 and 45.

REPRESENTATIVE DISTRICT FIFTY-SIX.--Representative district fifty-six is composed of Lincoln county precincts 6, 8, 9 and 18; Otero county precincts 7, 10 through 14, 28 and 38; and Sierra county precincts 2 through 9.

REPRESENTATIVE DISTRICT FIFTY-SEVEN.--Representative district fifty-seven is composed of Bernalillo county precincts 21, 22, 25 through 28, 30, 39, 83, 110 through 112 and 114.

REPRESENTATIVE DISTRICT FIFTY-EIGHT.--Representative district fifty-eight is composed of Chaves county precincts 61 through 63, 71, 72, 81, 84, 85, 90 through 94 and 101 through 103; and Eddy county precincts 1, 40 and 41.

REPRESENTATIVE DISTRICT FIFTY-NINE.--Representative district fifty-nine is composed of Chaves county precincts 12 through 14, 21 through 25, 31 through 36, 82, 83 and 104; and Lincoln county precincts 4, 5, 7, 10 through 12, 14 through 17, 20 and 21.

REPRESENTATIVE DISTRICT SIXTY.--Representative district sixty is composed of Sandoval county precincts 30, 31, 40 through 46, 48, 49, 70, 72, 73, 81, 85 and 86.

REPRESENTATIVE DISTRICT SIXTY-ONE.--Representative district sixty-one is composed of Eddy county precincts 32 and 33; and Lea county precincts 12, 14 through 17, 31, 35, 36, 53 through 55, 61, 62 and 71 through 74.

REPRESENTATIVE DISTRICT SIXTY-TWO.--Representative district sixty-two is composed of Lea county precincts 20, 22 through 30, 32 through 34, 41 through 44, 51 and 52.

HB 37

REPRESENTATIVE DISTRICT SIXTY-THREE.--Representative district sixty-three is composed of Curry county precincts 5 through 9, 25, 26, 28, 29 and 36; Guadalupe county precincts 1 through 4; Quay county precincts 1 and 6 through 12; and Roosevelt county precincts 6 through 8 and 17.

REPRESENTATIVE DISTRICT SIXTY-FOUR.--Representative district sixty-four is composed of Curry county precincts 3, 10 through 15, 17 through 24, 31, 32 and 37.

REPRESENTATIVE DISTRICT SIXTY-FIVE.--Representative district sixty-five is composed of Bernalillo county precinct 31; McKinley county precinct 12; Rio Arriba county precincts 24 and 29; and Sandoval county precincts 1 through 4, 6, 8, 9, 14, 15, 19, 20, 23 through 27 and 29.

REPRESENTATIVE DISTRICT SIXTY-SIX.--Representative district sixty-six is composed of Chaves county precincts 1 through 7, 9 through 11, 15, 16, 41 through 47, 51, 52 and 73; De Baca county; Lincoln county precincts 1 through 3, 13 and 19; and Roosevelt county precincts 5 and 19.

REPRESENTATIVE DISTRICT SIXTY-SEVEN.--Representative district sixty-seven is composed of Curry county precincts 1, 2, 4, 16, 27, 30 and 33 through 35; Lea county precincts 2, 3, 10, 11, 13, 18 and 21; Quay county precincts 2 through 4; and Roosevelt county precincts 1 through 4, 9 through 13, 15, 18 and 21.

REPRESENTATIVE DISTRICT SIXTY-EIGHT.--Representative district sixty-eight is composed of Colfax county precincts 2 through 5, 7 and 10 through 22; Harding county; Mora county precincts 9 through 11; Quay county precinct 5; San Miguel county precincts 2, 5, 6, 10, 14, 15, 25, 26 and 28; and Union county.

REPRESENTATIVE DISTRICT SIXTY-NINE.--Representative district sixty-nine is composed of Cibola county precincts 2, 3, 8 through 12 and 16 through 25; McKinley county precincts 11, 13 and 14; San Juan county precincts 14 through 16, 19 and 52; Socorro county precinct 15; and Valencia county precinct 1.

REPRESENTATIVE DISTRICT SEVENTY.--Representative district seventy is composed of Guadalupe county precinct 5; San Miguel county precincts 1, 3, 4, 7, 8, 11 through 13, 16 through 22 and 27; Santa Fe county precincts 17 and 19; and Torrance county precincts 1, 2 and 6 through 15.