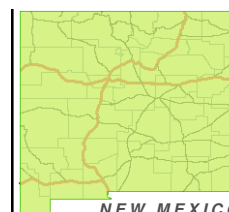


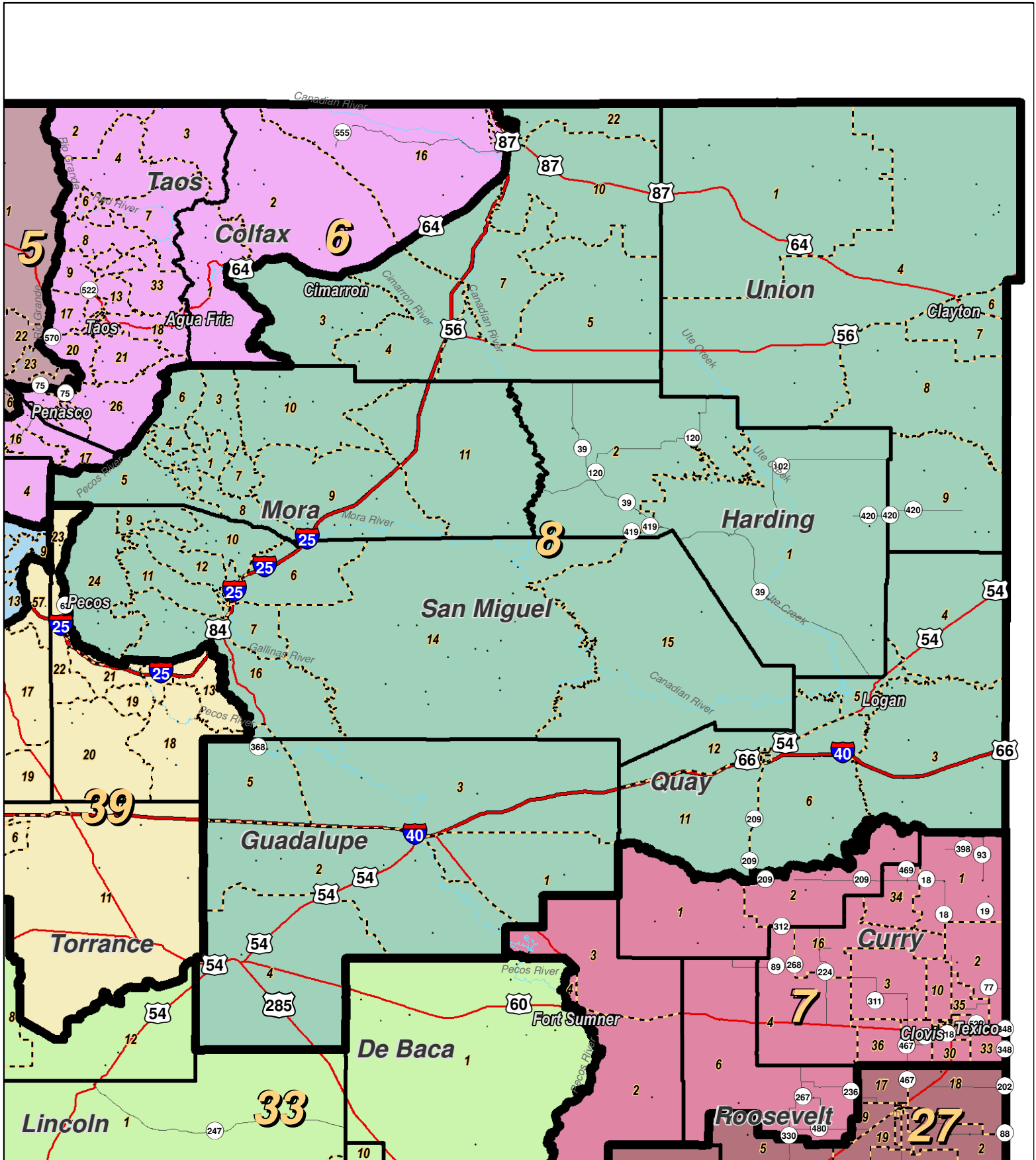
For the New Mexico Legislative Council Service



LEGEND Created: September 13, 2011

- Counties
- Interstate Highway
- Rivers
- US Highway

Research & Polling, Inc. distributes this map assuming no liability for any errors, omissions, or inaccuracies in the information provided regardless of the cause in reliance upon any maps.



0 10 20 30 40 Miles

RESEARCH & POLLING INC.

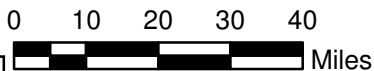
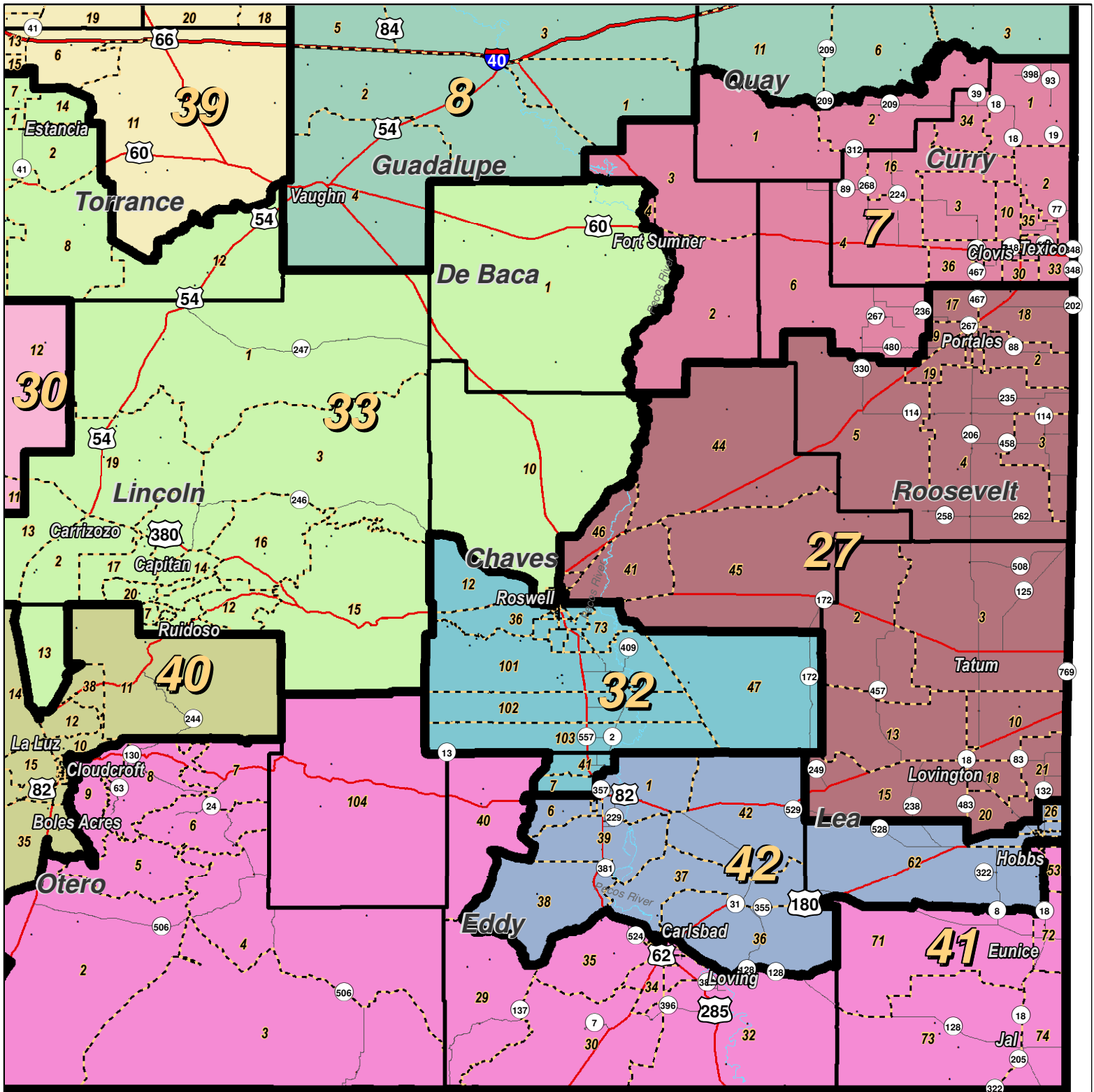
For the New Mexico Legislative Council Service



LEGEND Created: September 13, 2011

- Precincts
- Rivers
- Interstate
- Counties
- Lakes / Ponds
- US Highway
- State Highway

Research & Polling, Inc. distributes this map assuming no liability for any errors, omissions, or inaccuracies in the information provided regardless of the cause in reliance upon any maps.



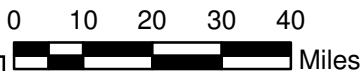
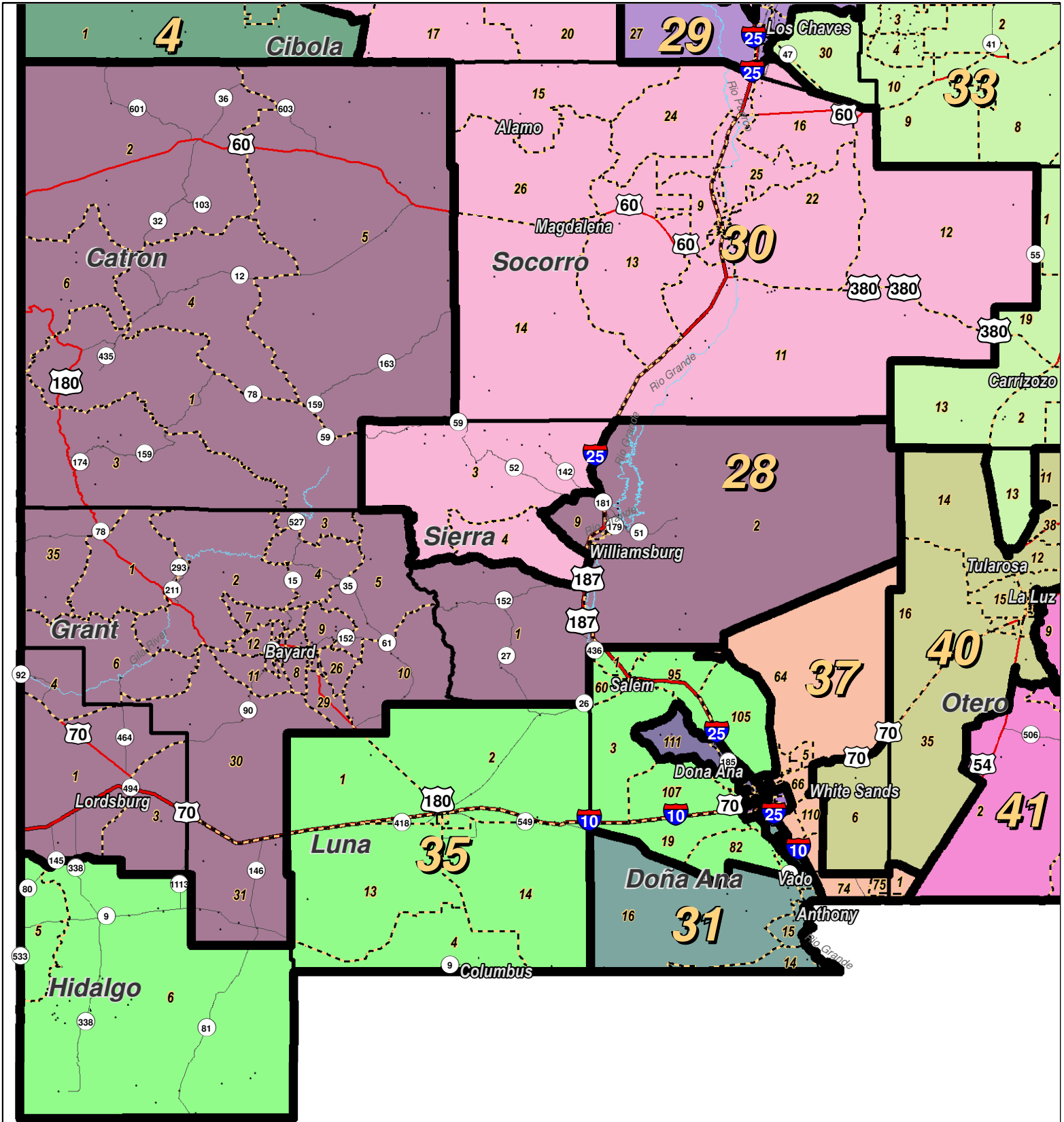
For the New Mexico
Legislative Council Service



LEGEND Created: September 13, 2011

- Precincts
- Counties
- Rivers
- Lakes / Ponds
- Interstate
- US Highway
- State Highway

Research & Polling, Inc. distributes this map assuming no liability for any errors, omissions, or inaccuracies in the information provided regardless of the cause in reliance upon any maps.



For the New Mexico
Legislative Council Service



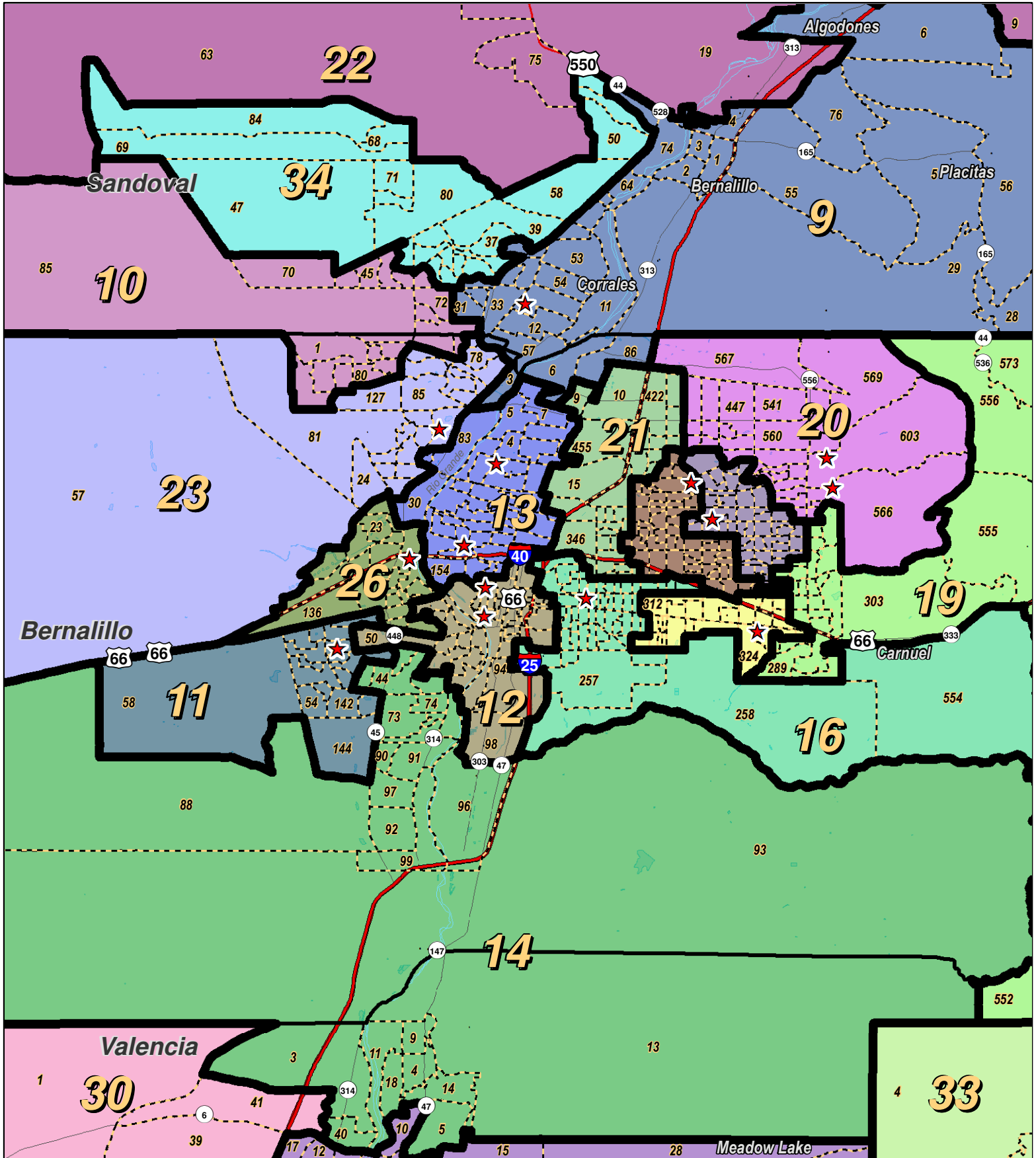
LEGEND

Created: September 13, 2011

- Precincts
- Rivers
- Interstate
- Counties
- Lakes / Ponds
- US Highway
- State Highway

Research & Polling, Inc. distributes this map assuming no liability for any errors, omissions, or inaccuracies in the information provided regardless of the cause in reliance upon any maps.





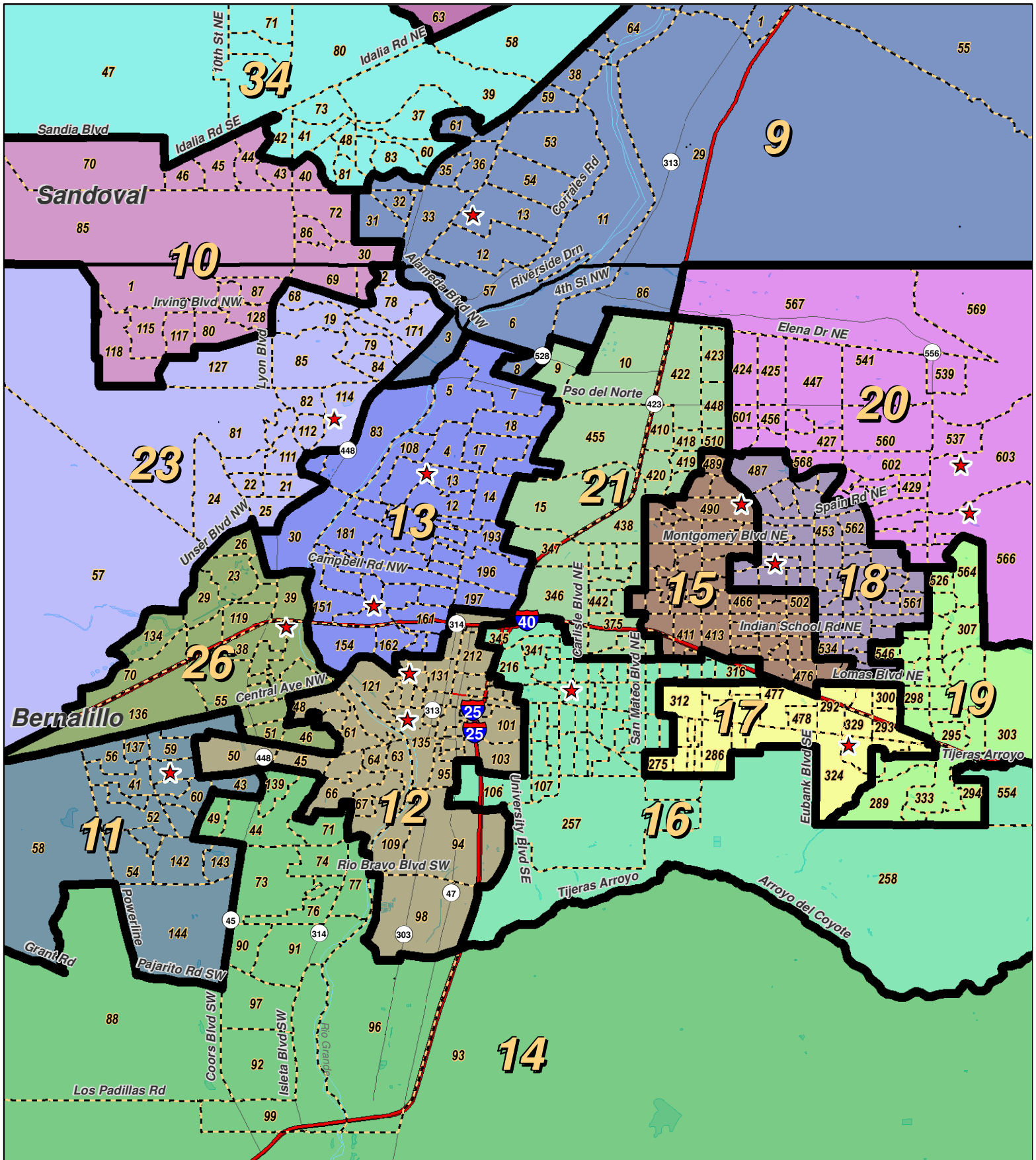
For the New Mexico
Legislative Council Service



LEGEND Created: September 13, 2011

★ Legislators	~ Rivers	↔ Interstate
▭ Precincts	☪ Lakes / Ponds	↔ US Highway
▭ Counties		↔ State Highway

Research & Polling, Inc. distributes this map assuming no liability for any errors, omissions, or inaccuracies in the information provided regardless of the cause in reliance upon any maps.



0 1 2 3 4 Miles

RESEARCH & POLLING INC.

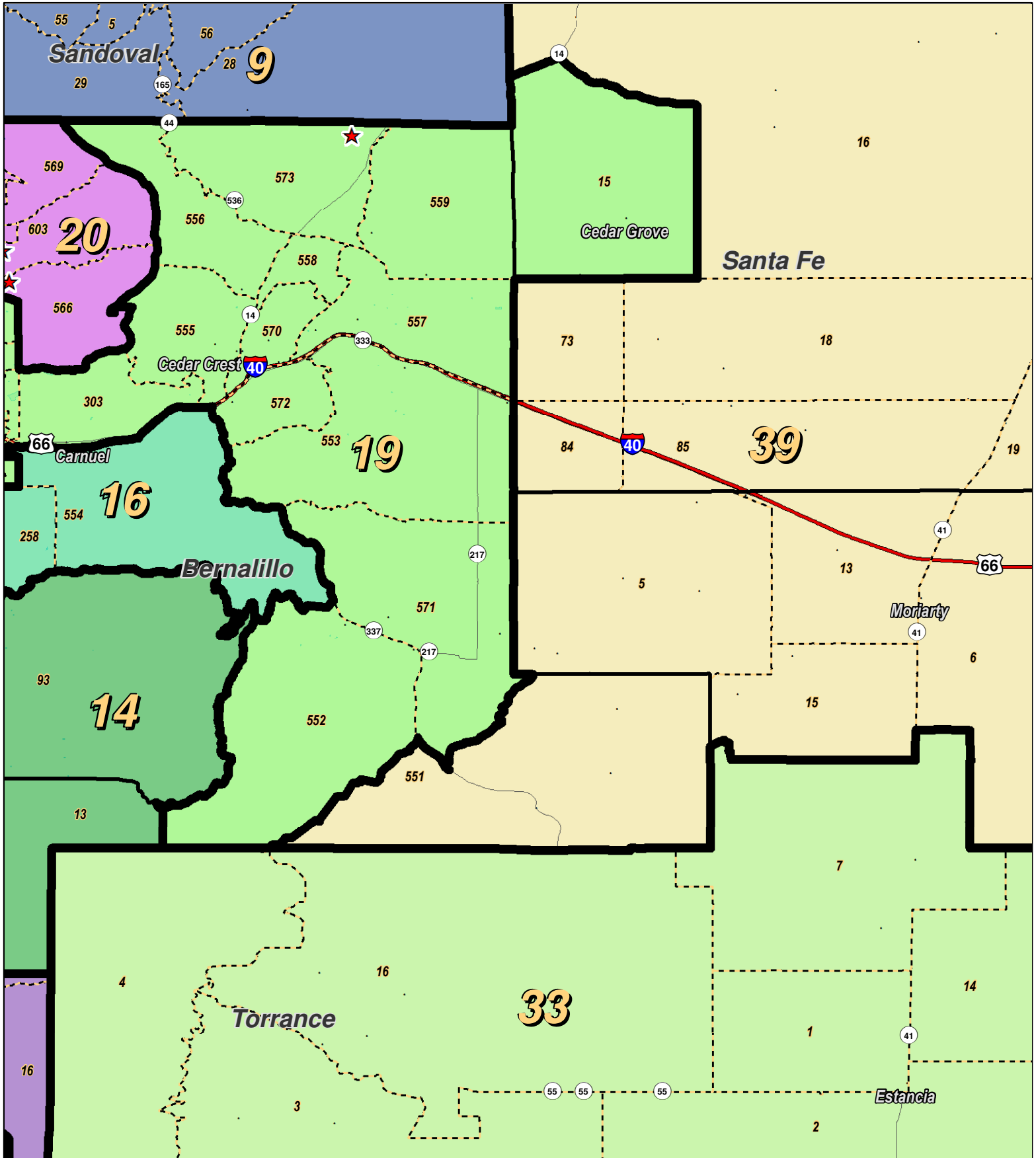
For the New Mexico Legislative Council Service



LEGEND Created: September 13, 2011

- ★ Legislators
- ▭ Precincts
- ▭ Counties
- ~ Rivers
- ~ Lakes / Ponds
- ↔ Interstate
- ↔ US Highway
- ↔ State Highway

Research & Polling, Inc. distributes this map assuming no liability for any errors, omissions, or inaccuracies in the information provided regardless of the cause in reliance upon any maps.



For the New Mexico
Legislative Council Service

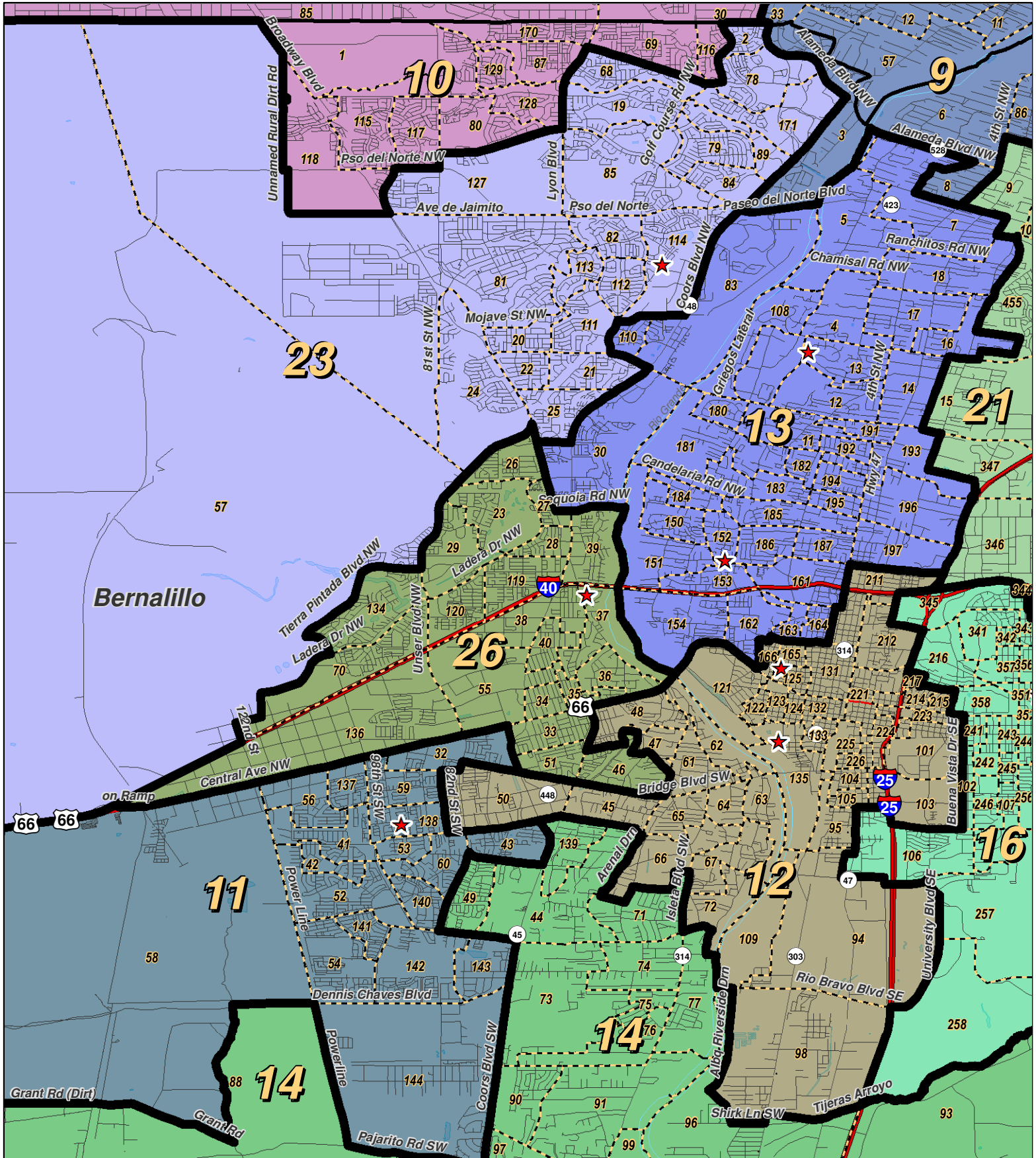


LEGEND Created: September 13, 2011

★ Legislators	~ Rivers	↔ Interstate
□ Precincts	☪ Lakes / Ponds	↔ US Highway
□ Counties		↔ State Highway

Research & Polling, Inc. distributes this map assuming no liability for any errors, omissions, or inaccuracies in the information provided regardless of the cause in reliance upon any maps.





0 1 2 Miles

RESEARCH & POLLING INC.

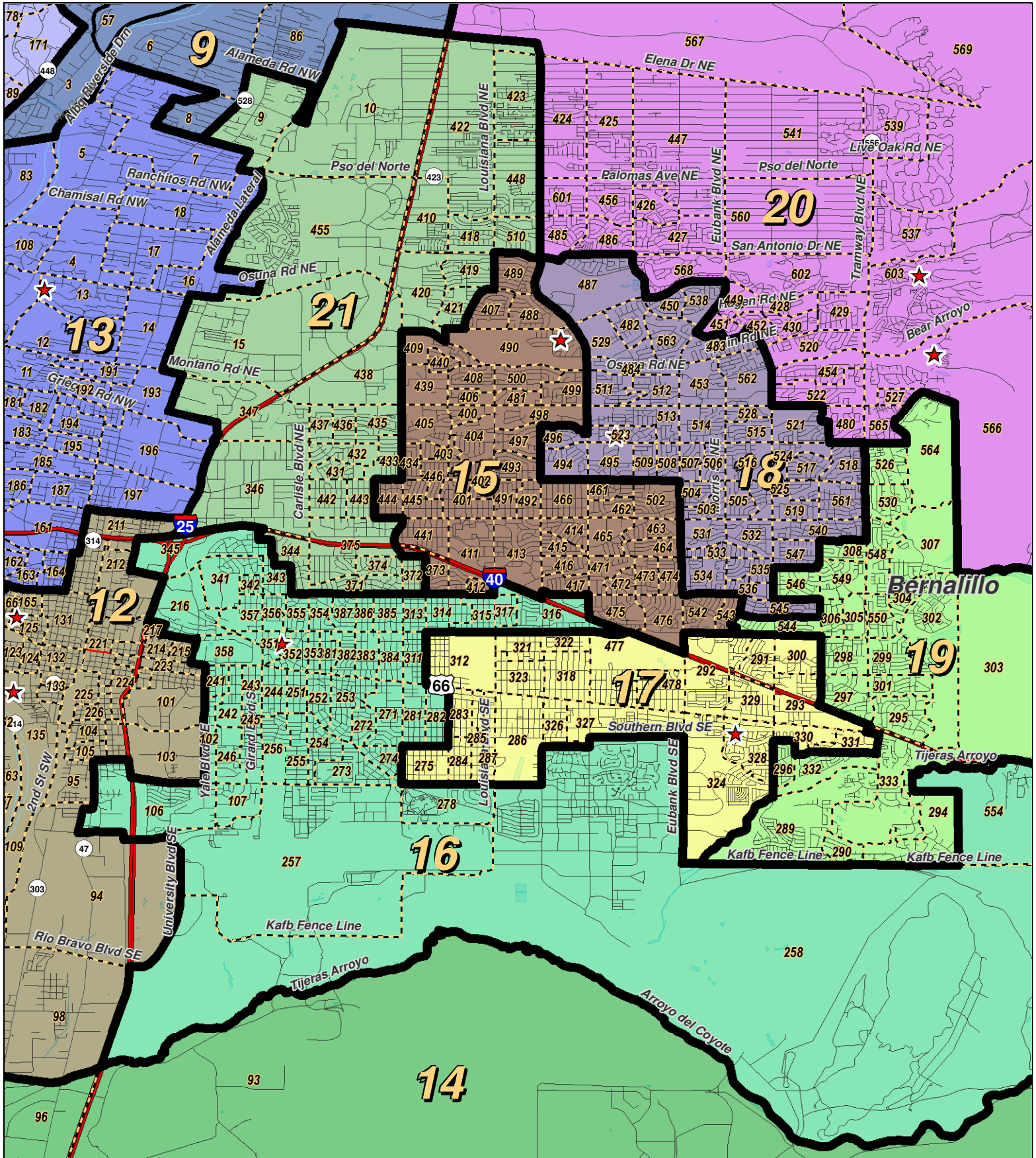
For the New Mexico Legislative Council Service



LEGEND Created: September 13, 2011

- ★ Legislators
- ▭ Precincts
- Counties
- ~ Rivers
- ☪ Lakes / Ponds
- ↔ Interstate
- ↔ US Highway
- ↔ State Highway

Research & Polling, Inc. distributes this map assuming no liability for any errors, omissions, or inaccuracies in the information provided regardless of the cause in reliance upon any maps.



0 1 2 Miles

RESEARCH & POLLING INC.

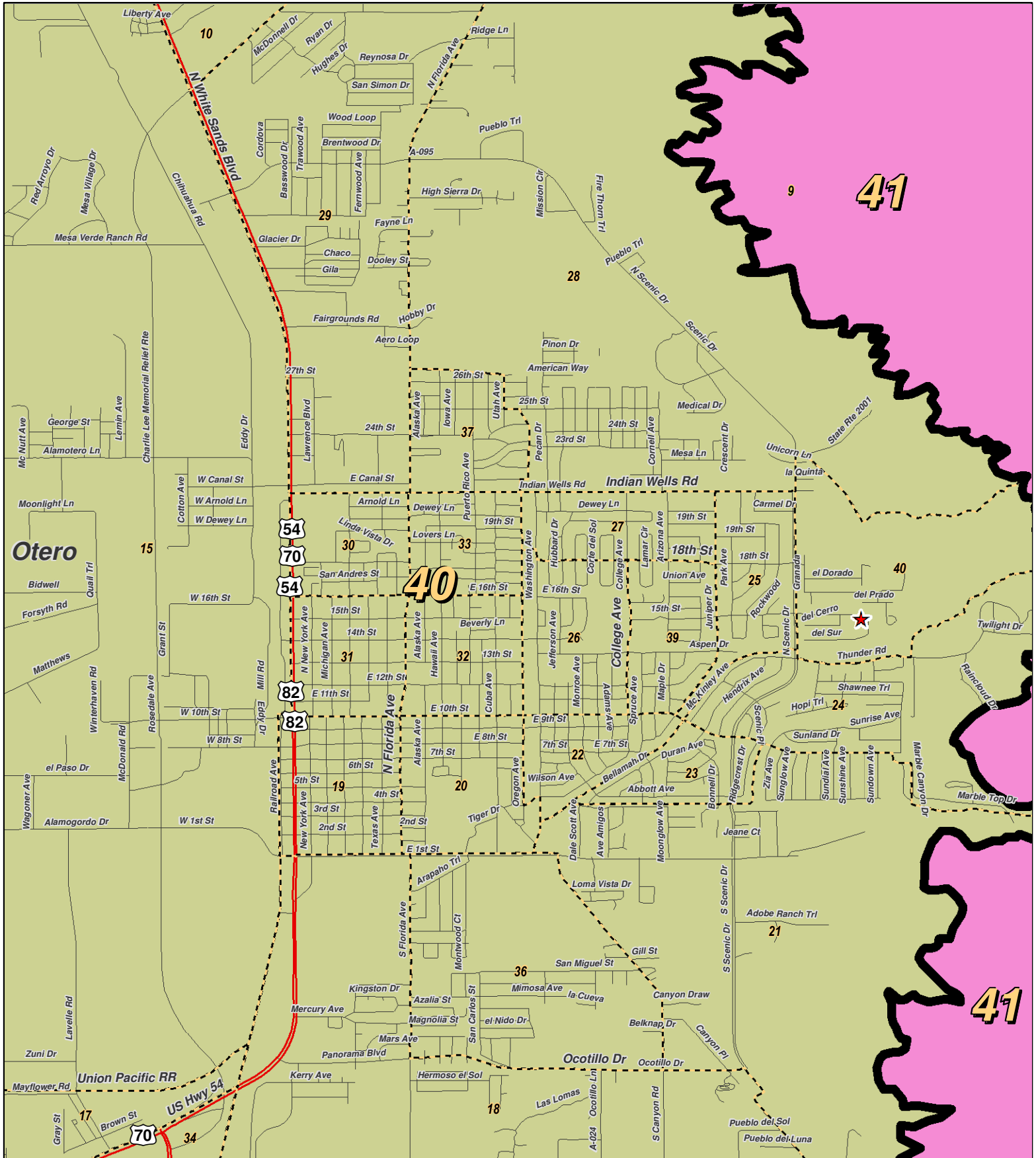
For the New Mexico Legislative Council Service



LEGEND Created: September 13, 2011

- ★ Legislators
- Precincts
- Counties
- ~ Rivers
- ☪ Lakes / Ponds
- ↔ Interstate
- ↔ US Highway
- ↔ State Highway

Research & Polling, Inc. distributes this map assuming no liability for any errors, omissions, or inaccuracies in the information provided regardless of the cause in reliance upon any maps.



0 1 Miles

RESEARCH & POLLING INC.

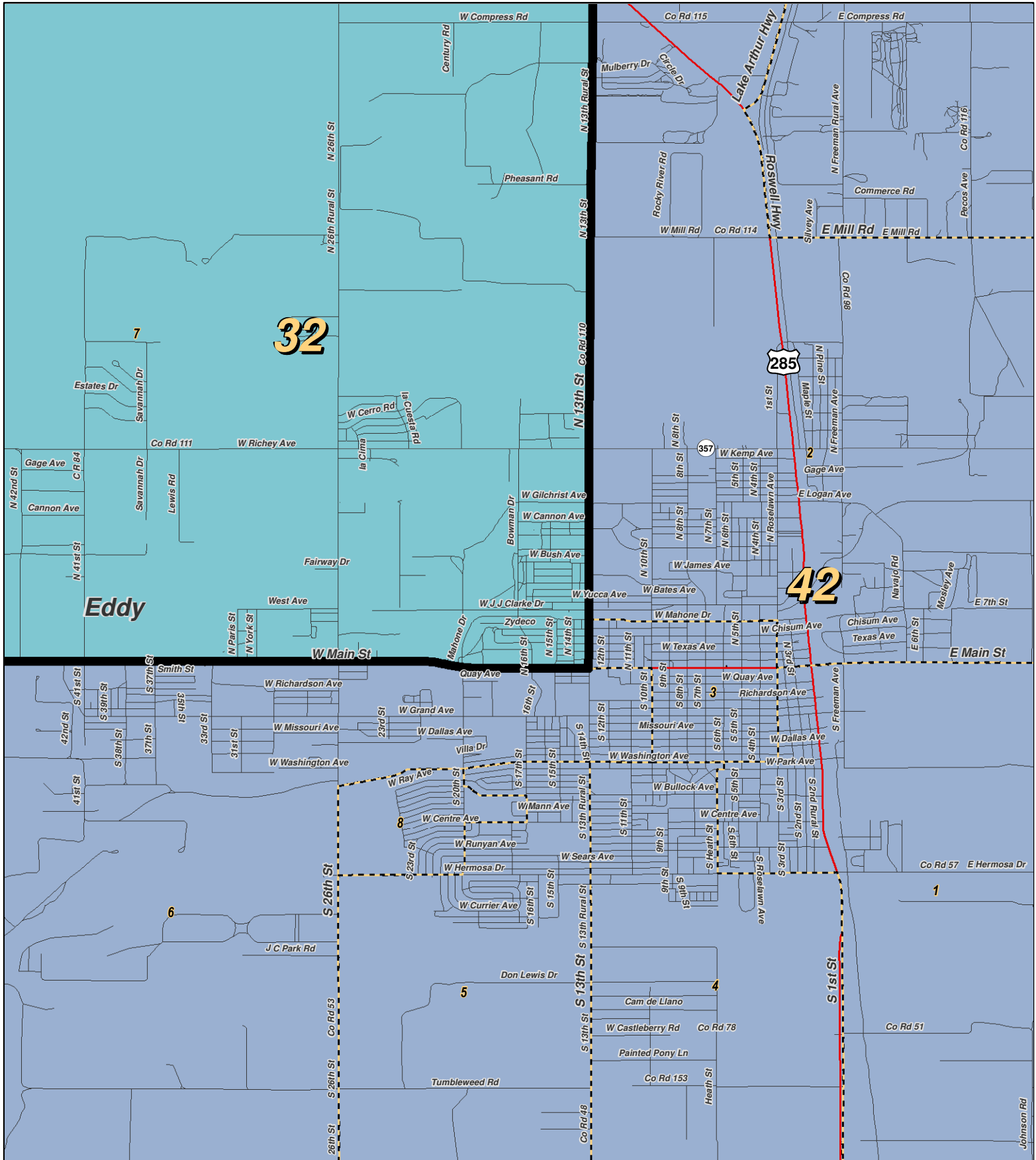
For the New Mexico
Legislative Council Service



LEGEND Created: September 13, 2011

- ★ Legislators
- ~ Rivers
- ~ Interstate
- ▭ Precincts
- ☪ Lakes / Ponds
- ~ US Highway
- ▭ Counties
- ~ State Highway

Research & Polling, Inc. distributes this map assuming no liability for any errors, omissions, or inaccuracies in the information provided regardless of the cause in reliance upon any maps.



0 1 Miles

RESEARCH & POLLING INC.

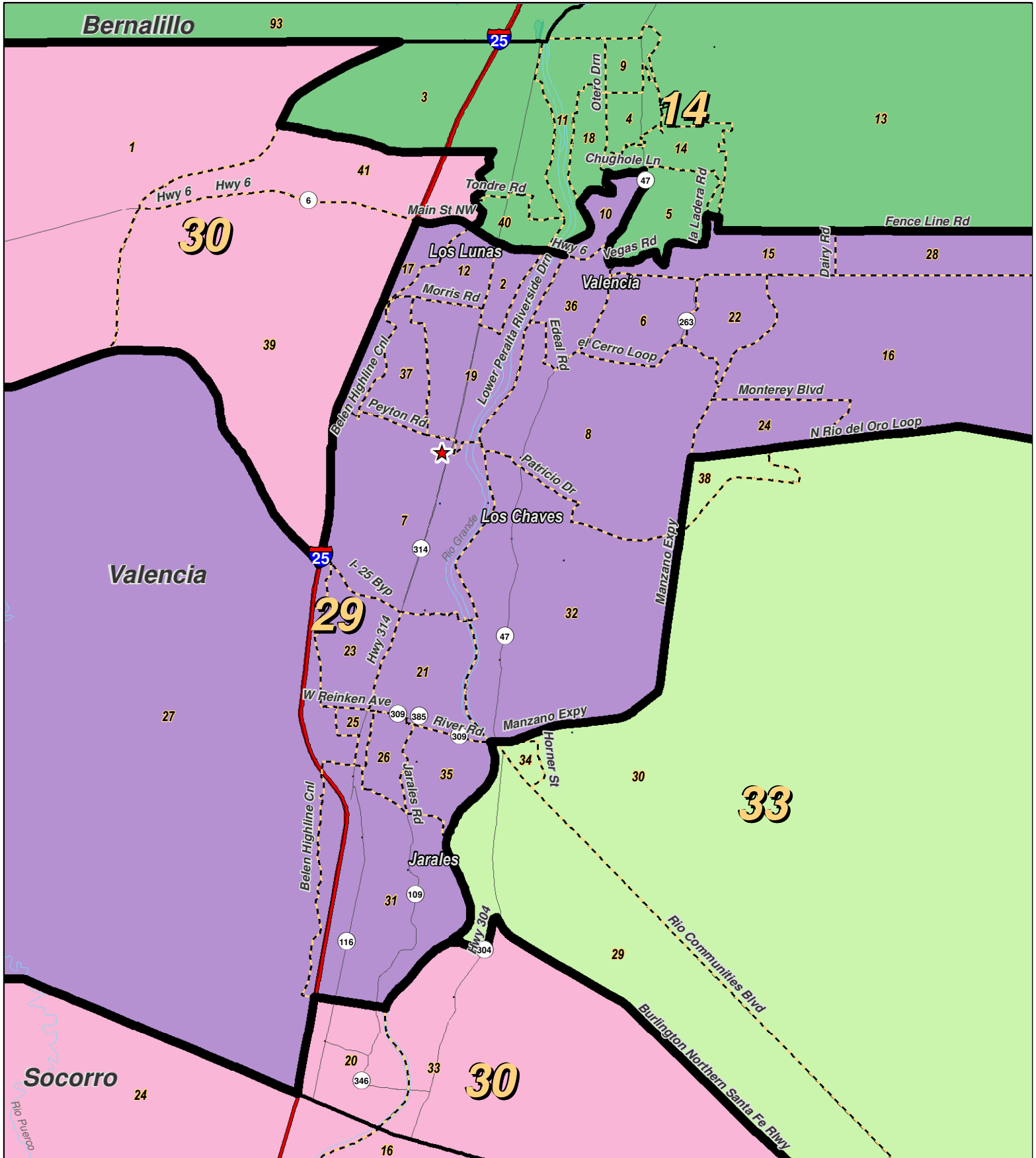
For the New Mexico Legislative Council Service



LEGEND Created: September 13, 2011

- ★ Legislators
- ▭ Precincts
- Counties
- ~ Rivers
- ☪ Lakes / Ponds
- ↔ Interstate
- ⚡ US Highway
- ⚡ State Highway

Research & Polling, Inc. distributes this map assuming no liability for any errors, omissions, or inaccuracies in the information provided regardless of the cause in reliance upon any maps.



0 1 2 3 4 Miles

RESEARCH & POLLING INC.

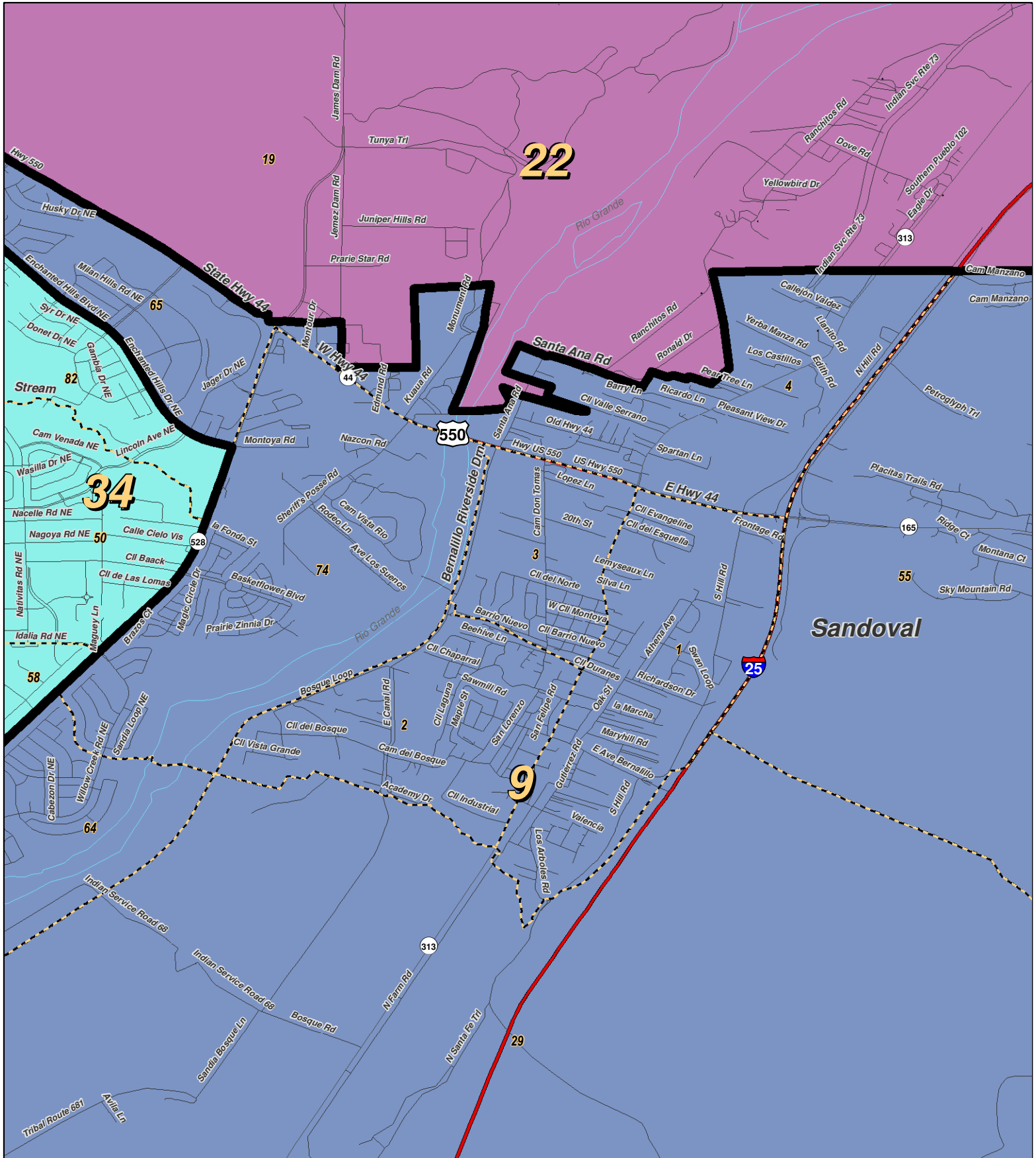
For the New Mexico Legislative Council Service



LEGEND Created: September 13, 2011

- ★ Legislators
- ▭ Precincts
- Counties
- ~ Rivers
- ~ Lakes / Ponds
- ↔ Interstate
- ↔ US Highway
- ↔ State Highway

Research & Polling, Inc. distributes this map assuming no liability for any errors, omissions, or inaccuracies in the information provided regardless of the cause in reliance upon any maps.



0 1 Miles

RESEARCH & POLLING INC.

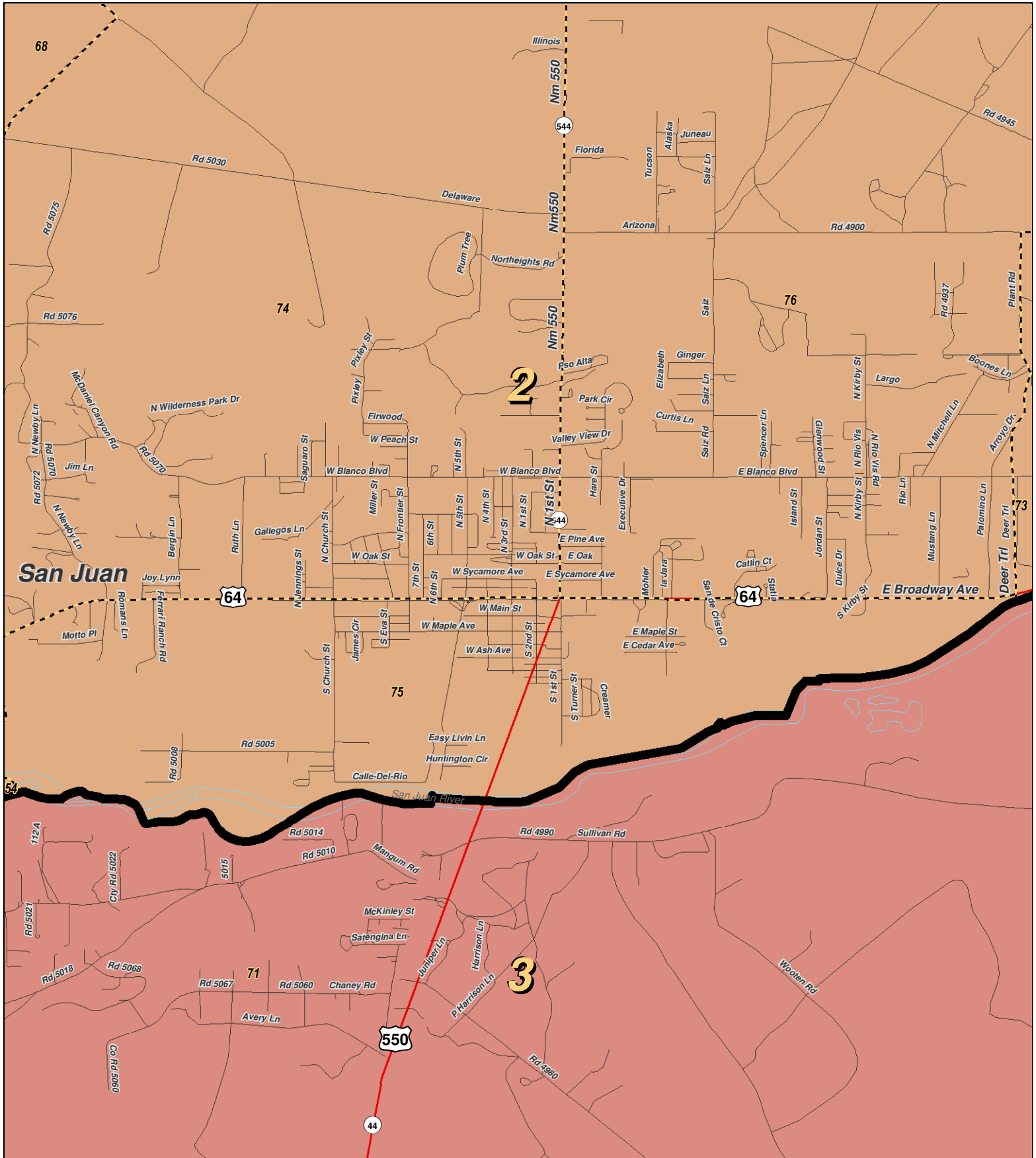
For the New Mexico Legislative Council Service



LEGEND Created: September 13, 2011

★ Legislators	~ Rivers	↔ Interstate
▭ Precincts	☪ Lakes / Ponds	↔ US Highway
▭ Counties		↔ State Highway

Research & Polling, Inc. distributes this map assuming no liability for any errors, omissions, or inaccuracies in the information provided regardless of the cause in reliance upon any maps.



RESEARCH & POLLING INC.

For the New Mexico Legislative Council Service

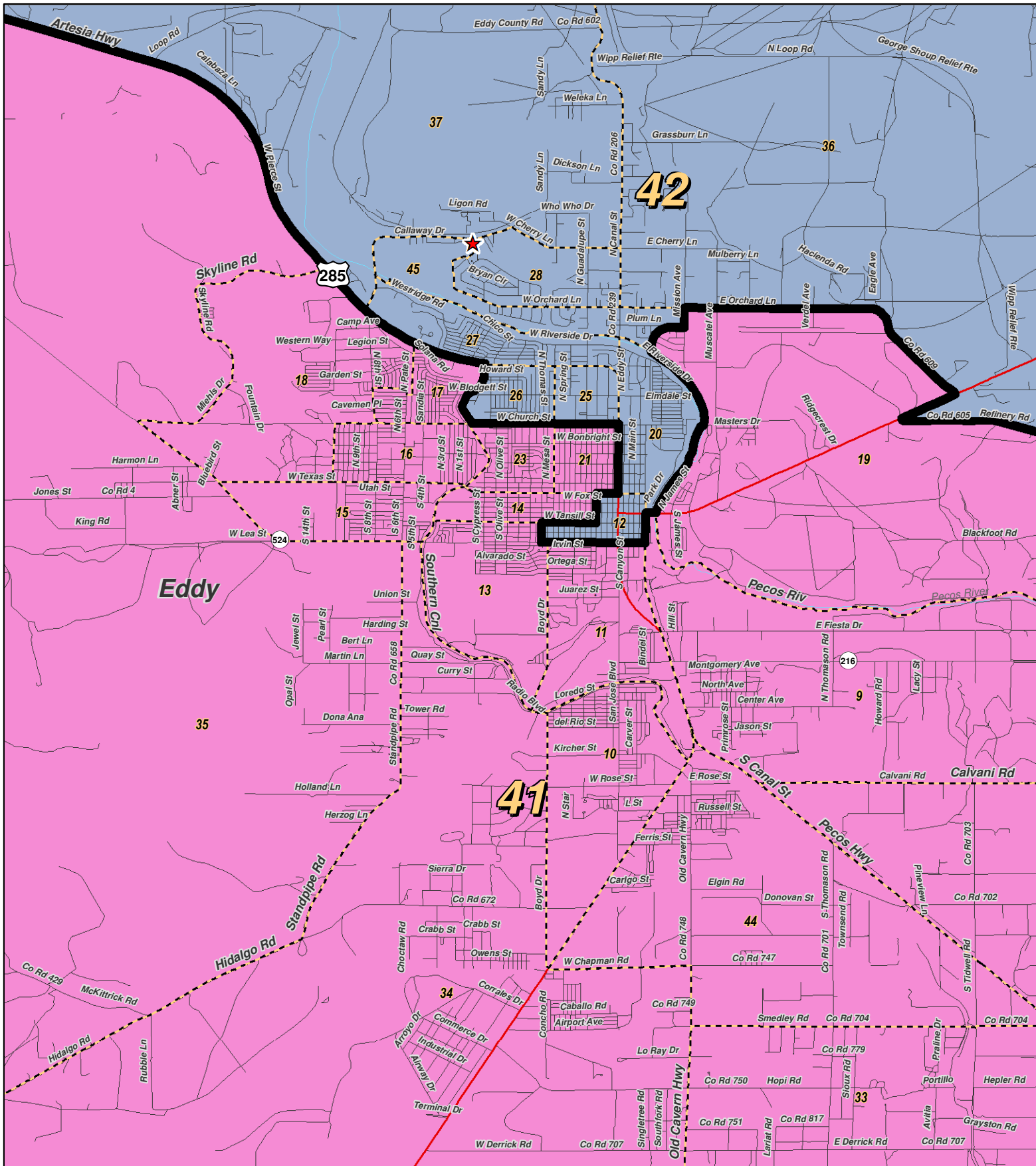
0 0.9 Miles

NEW MEXICO

LEGEND Created: September 13, 2011

★ Legislators	~ Rivers	↔ Interstate
□ Precincts	☪ Lakes / Ponds	↔ US Highway
□ Counties		↔ State Highway

Research & Polling, Inc. distributes this map assuming no liability for any errors, omissions, or inaccuracies in the information provided regardless of the cause in reliance upon any maps.



0 1 Miles

RESEARCH & POLLING INC.

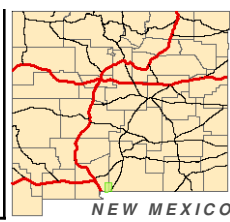

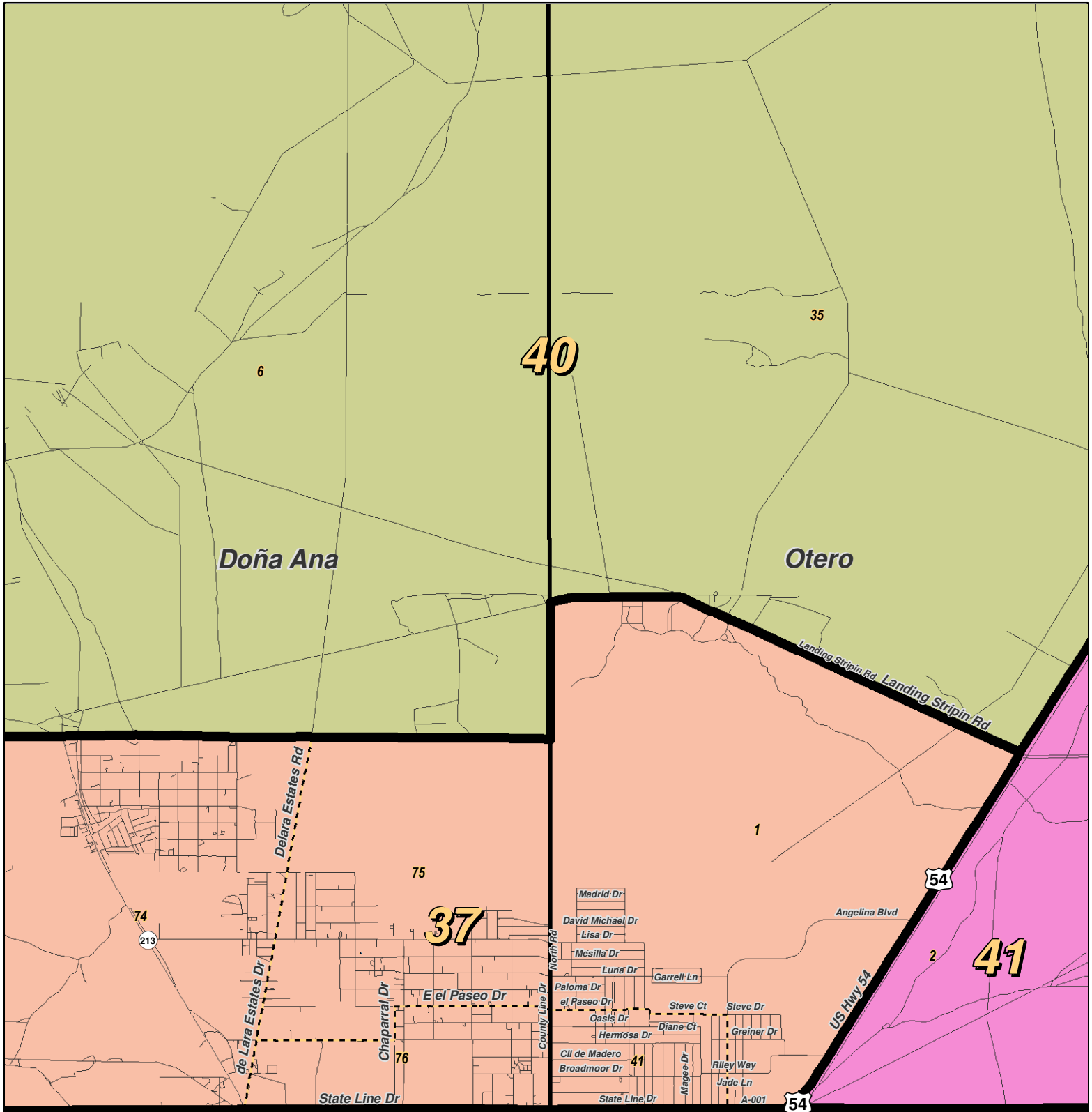
For the New Mexico Legislative Council Service



LEGEND Created: September 13, 2011

- ★ Legislators
- ▭ Precincts
- Counties
- ~ Rivers
- ☪ Lakes / Ponds
- ≡ Interstate
- ≡ US Highway
- ≡ State Highway

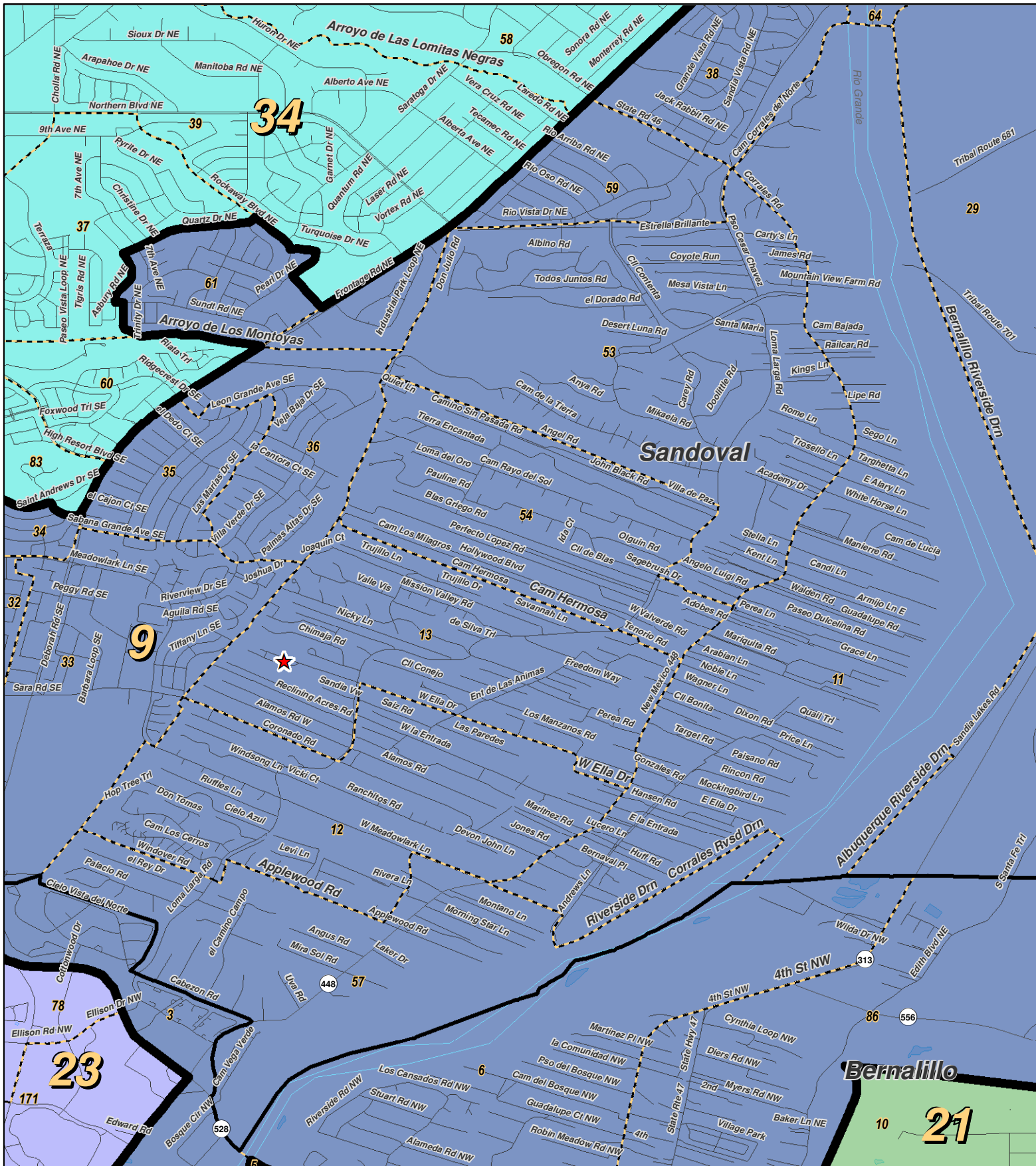
Research & Polling, Inc. distributes this map assuming no liability for any errors, omissions, or inaccuracies in the information provided regardless of the cause in reliance upon any maps.



LEGEND Created: September 13, 2011


★ Legislators	~ Rivers	↔ Interstate
□ Precincts	☪ Lakes / Ponds	⚡ US Highway
▭ Counties		⚡ State Highway

Research & Polling, Inc. distributes this map assuming no liability for any errors, omissions, or inaccuracies in the information provided regardless of the cause in reliance upon any maps.



RESEARCH & POLLING INC.

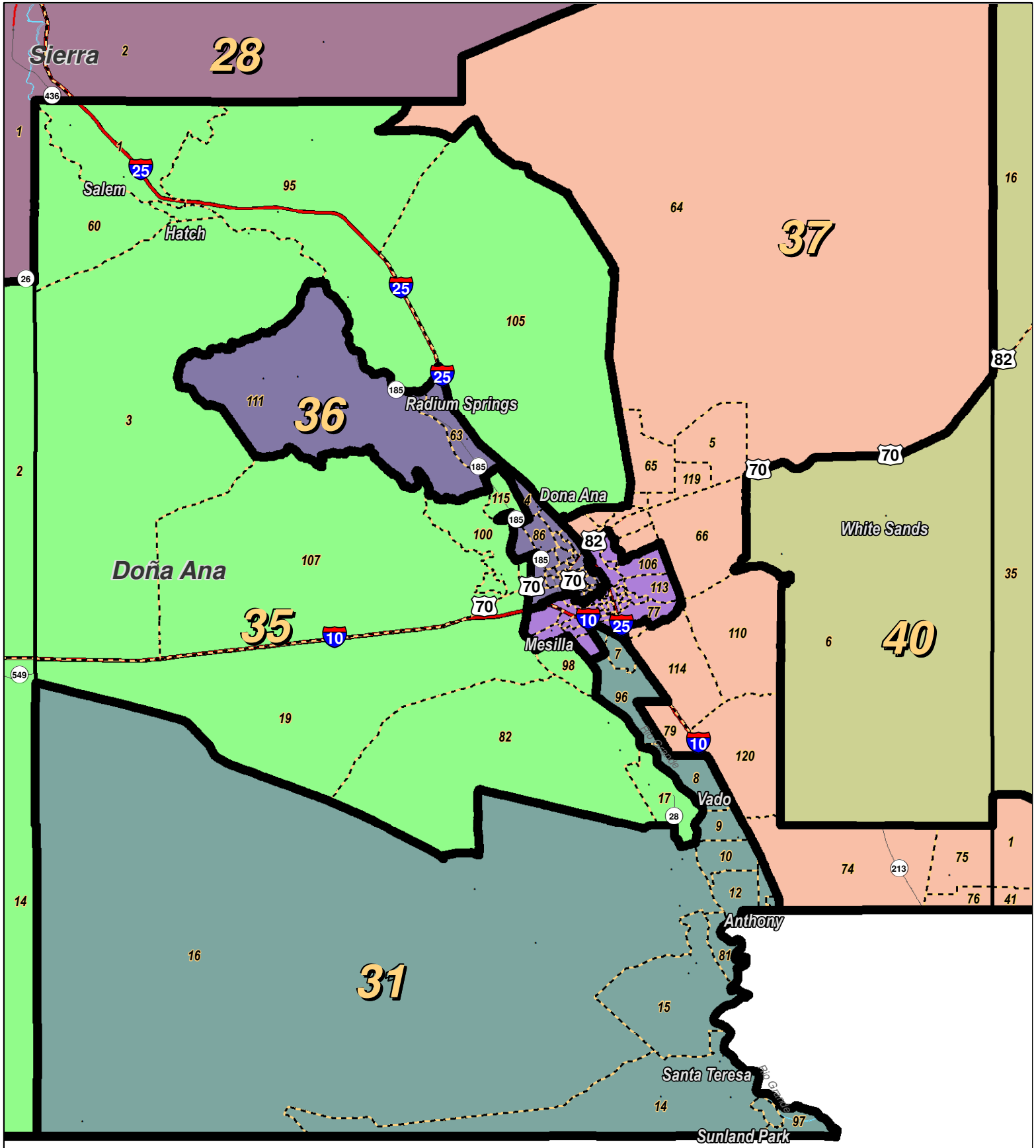
For the New Mexico Legislative Council Service



LEGEND Created: September 13, 2011

★ Legislators	~ Rivers	↔ Interstate
▭ Precincts	☪ Lakes / Ponds	↔ US Highway
▭ Counties		~ State Highway

Research & Polling, Inc. distributes this map assuming no liability for any errors, omissions, or inaccuracies in the information provided regardless of the cause in reliance upon any maps.

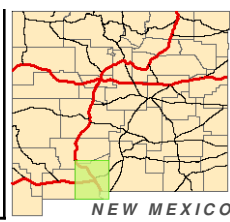


RESEARCH & POLLING INC.

For the New Mexico Legislative Council Service

0 3 6 9 12 Miles

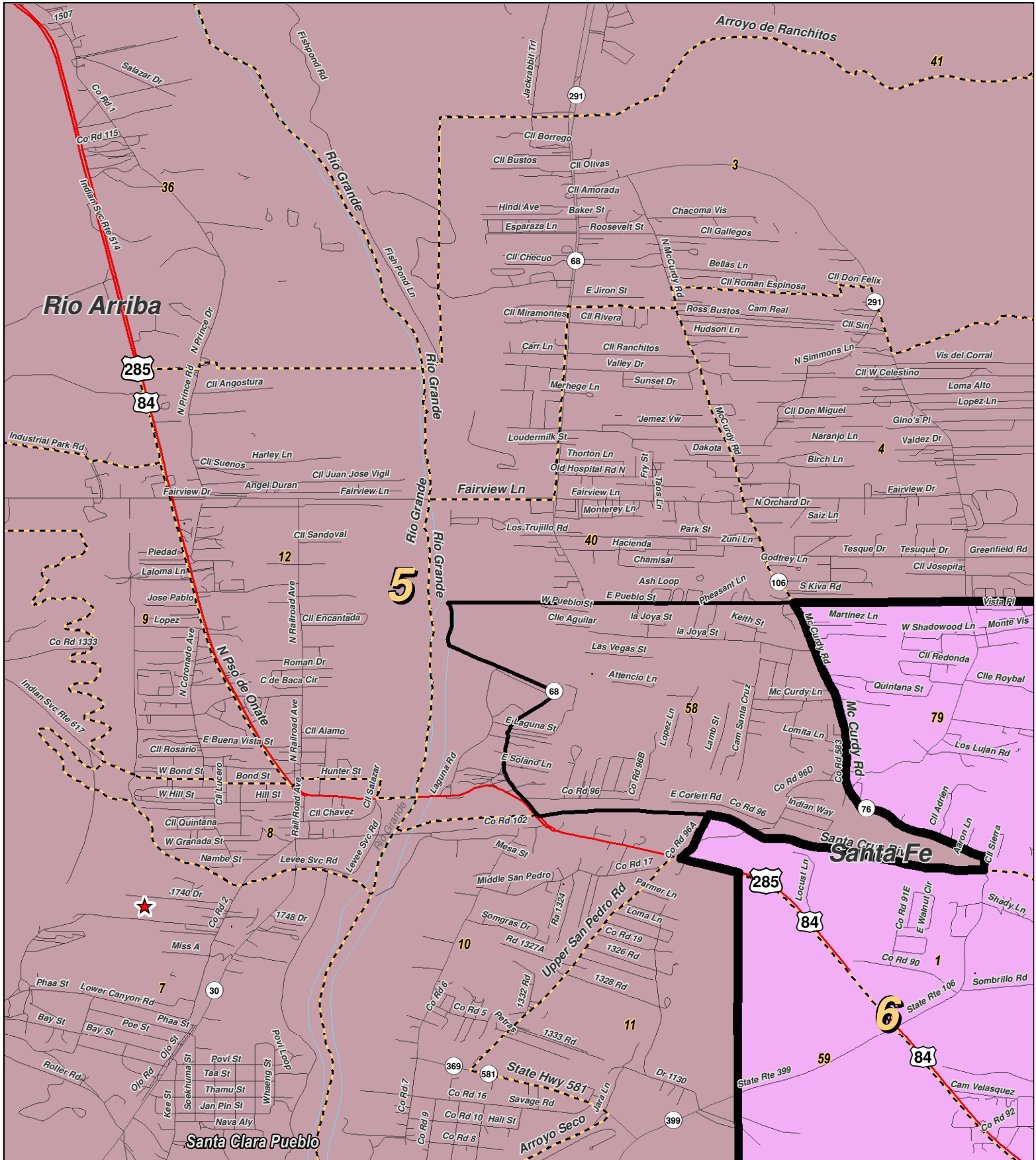
NEW MEXICO



LEGEND Created: September 13, 2011

Precincts	Rivers	Interstate
Counties	Lakes / Ponds	US Highway
		State Highway

Research & Polling, Inc. distributes this map assuming no liability for any errors, omissions, or inaccuracies in the information provided regardless of the cause in reliance upon any maps.



0 0.9 Miles

RESEARCH & POLLING INC.

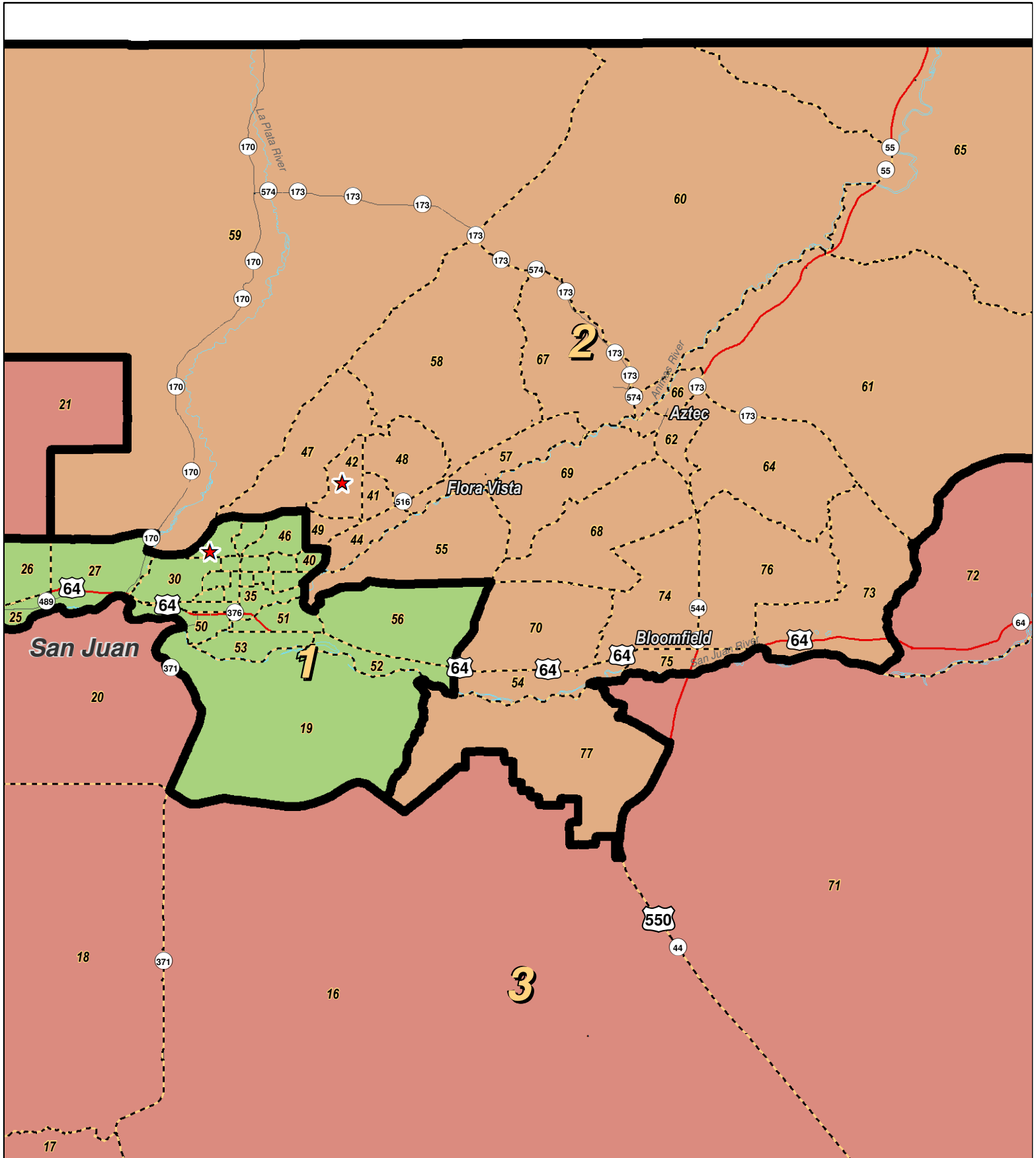
For the New Mexico Legislative Council Service



LEGEND Created: September 13, 2011

- ★ Legislators
- ▭ Precincts
- ▭ Counties
- ~ Rivers
- ~ Lakes / Ponds
- ~ Interstate
- ~ US Highway
- ~ State Highway

Research & Polling, Inc. distributes this map assuming no liability for any errors, omissions, or inaccuracies in the information provided regardless of the cause in reliance upon any maps.



0 1 2 3 4
Miles

RESEARCH & POLLING INC.

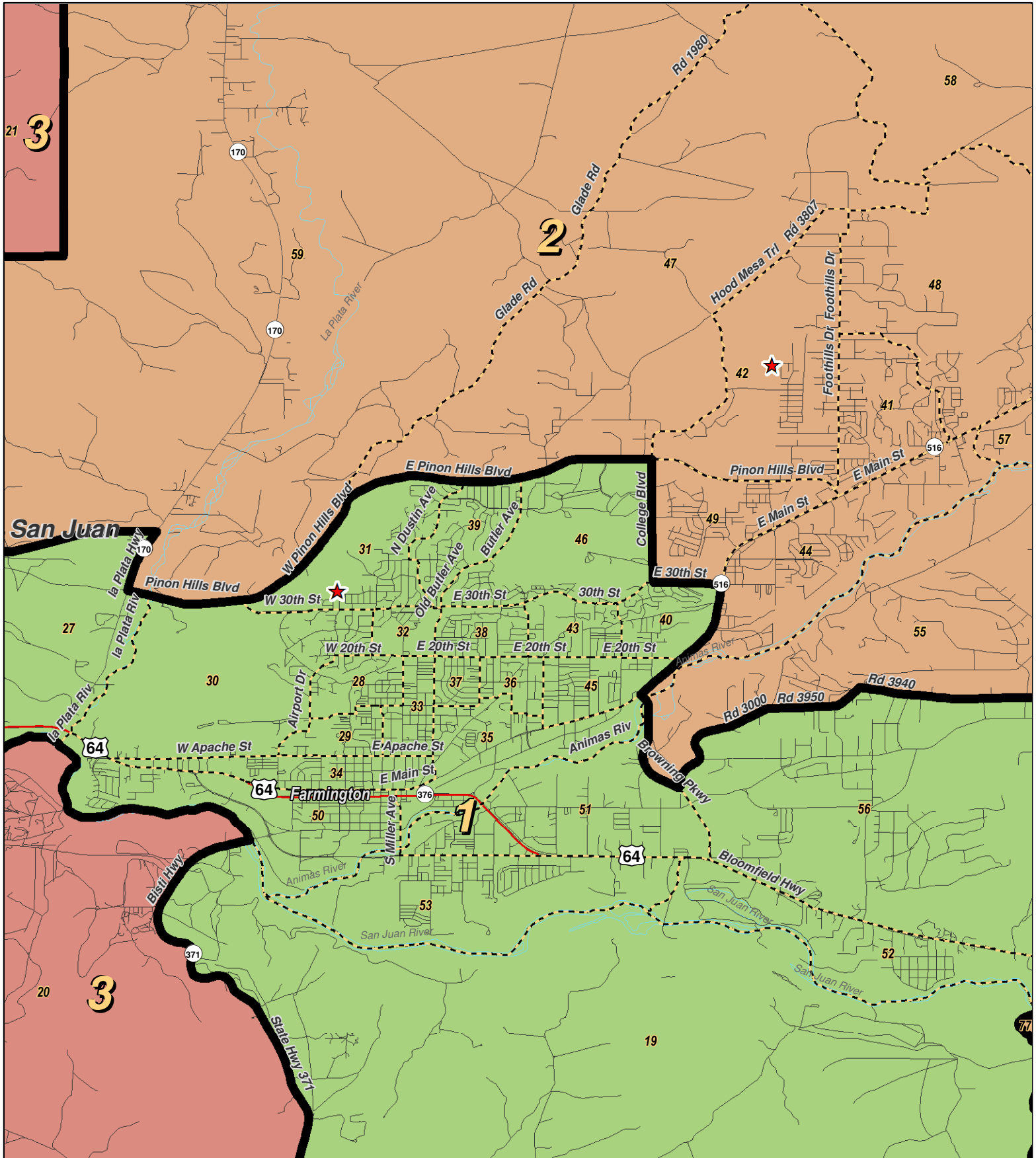
For the New Mexico
Legislative Council Service



LEGEND Created: September 13, 2011

★ Legislators	~ Rivers	↗ Interstate
□ Precincts	☪ Lakes / Ponds	↘ US Highway
▭ Counties		~ State Highway

Research & Polling, Inc. distributes this map assuming no liability for any errors, omissions, or inaccuracies in the information provided regardless of the cause in reliance upon any maps.



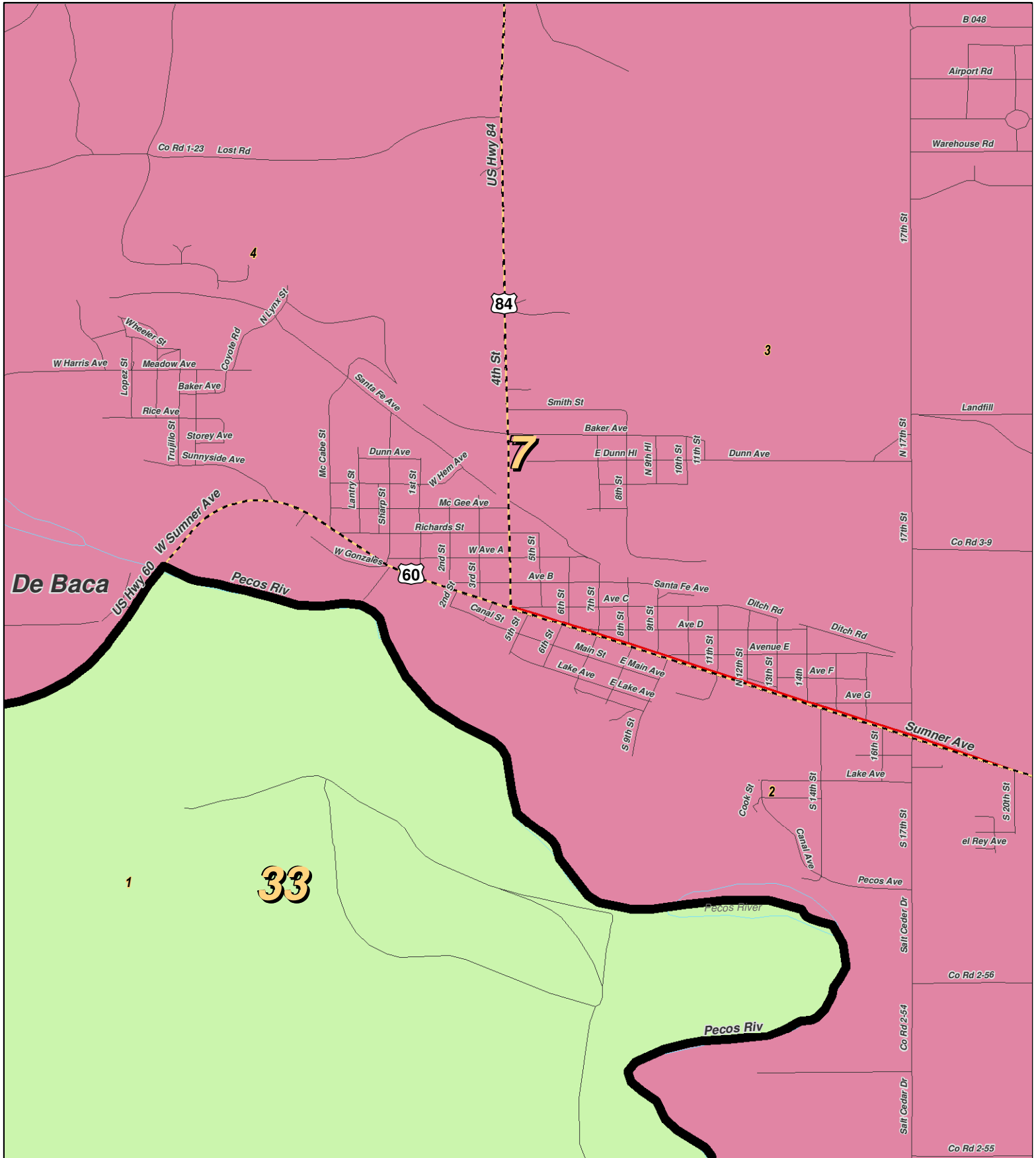
For the New Mexico Legislative Council Service



LEGEND Created: September 13, 2011

★ Legislators	~ Rivers	↔ Interstate
▭ Precincts	☪ Lakes / Ponds	↔ US Highway
▭ Counties		↔ State Highway

Research & Polling, Inc. distributes this map assuming no liability for any errors, omissions, or inaccuracies in the information provided regardless of the cause in reliance upon any maps.



0 0.6 Miles

RESEARCH & POLLING INC.

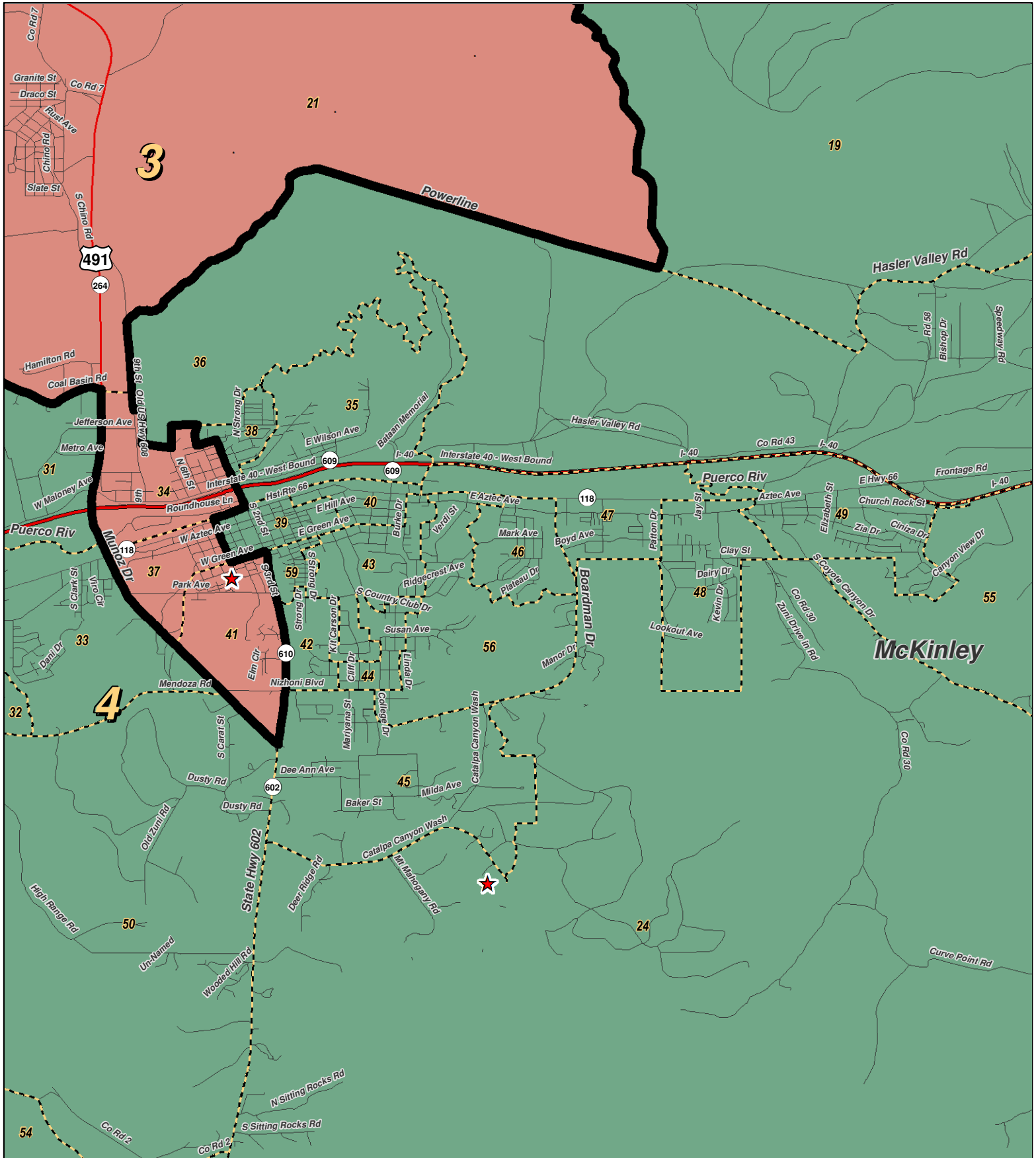
For the New Mexico Legislative Council Service



LEGEND Created: September 13, 2011

- ★ Legislators
- ▭ Precincts
- Counties
- ~ Rivers
- ⊕ Lakes / Ponds
- ↔ Interstate
- ⚡ US Highway
- ⤴ State Highway

Research & Polling, Inc. distributes this map assuming no liability for any errors, omissions, or inaccuracies in the information provided regardless of the cause in reliance upon any maps.



0 1 Miles

RESEARCH & POLLING INC.

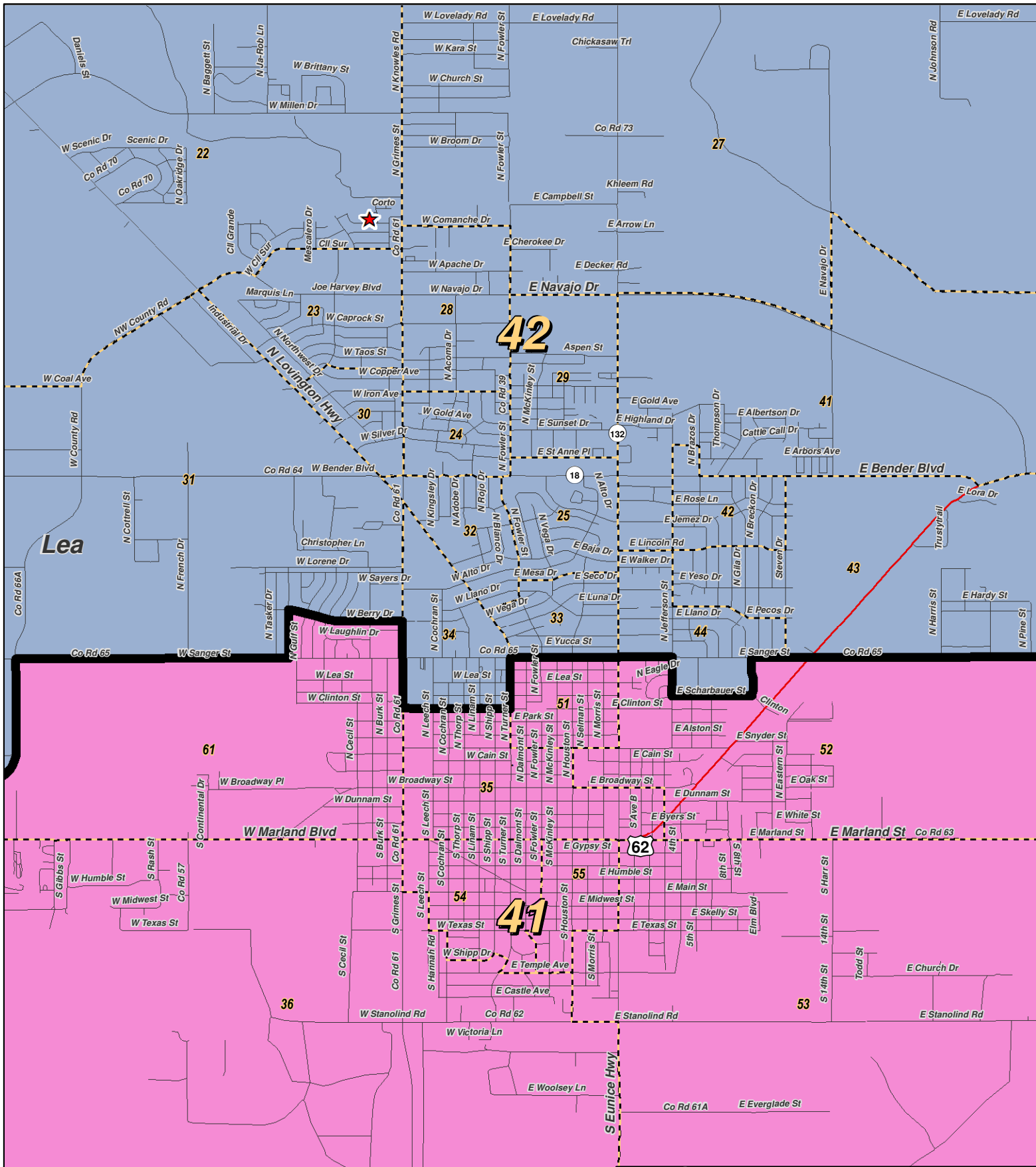
For the New Mexico Legislative Council Service



LEGEND Created: September 13, 2011

★ Legislators	~ Rivers	↗ Interstate
⬜ Precincts	⊕ Lakes / Ponds	↔ US Highway
⬜ Counties		~ State Highway

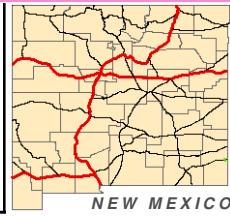
Research & Polling, Inc. distributes this map assuming no liability for any errors, omissions, or inaccuracies in the information provided regardless of the cause in reliance upon any maps.



RESEARCH & POLLING
INC.

For the New Mexico
Legislative Council Service

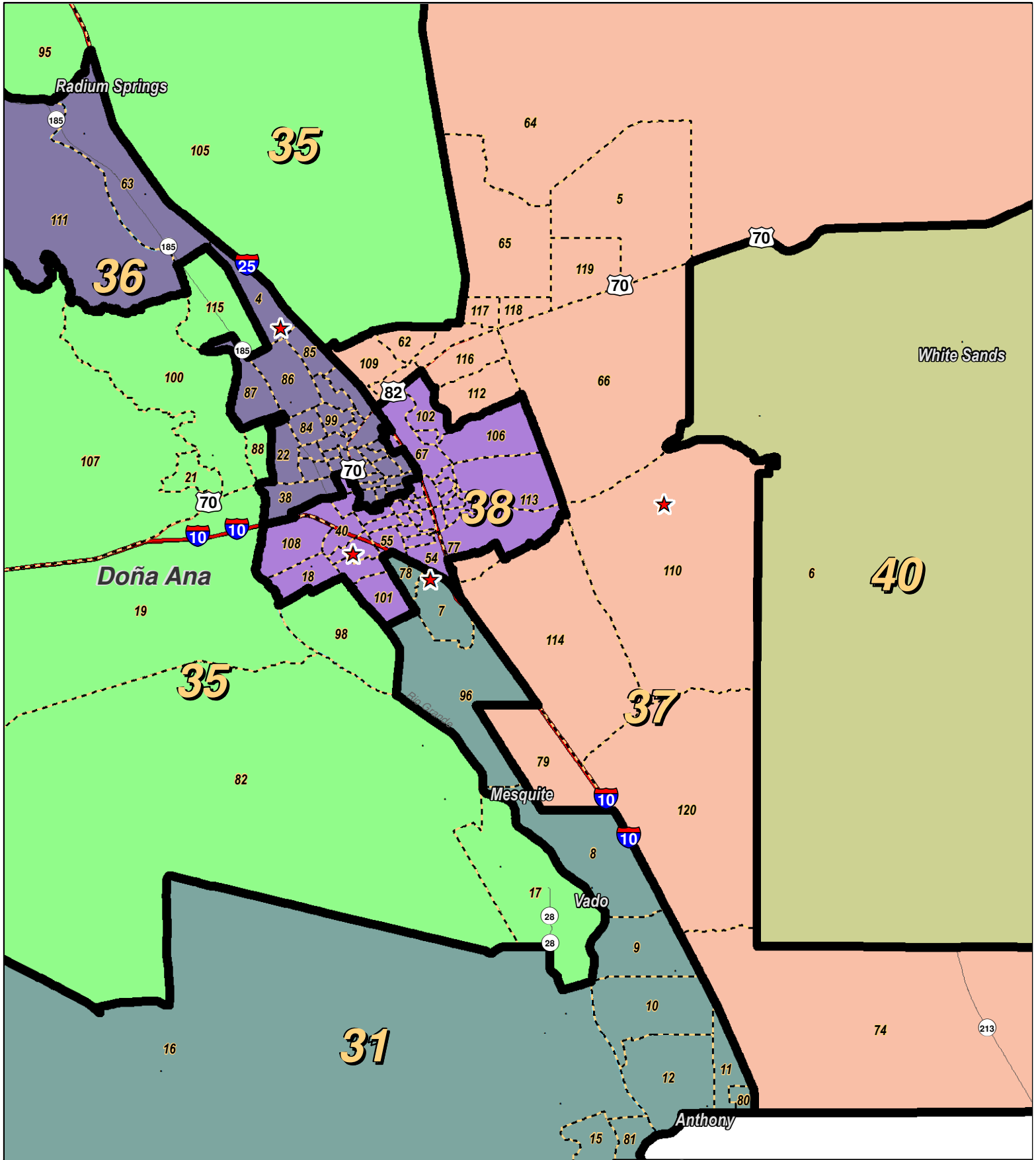
0 1 Miles



LEGEND Created: September 13, 2011

- ★ Legislators
- ▭ Precincts
- ▭ Counties
- ~ Rivers
- ⊕ Lakes / Ponds
- ↔ Interstate
- ↔ US Highway
- ↔ State Highway

Research & Polling, Inc. distributes this map assuming no liability for any errors, omissions, or inaccuracies in the information provided regardless of the cause in reliance upon any maps.



0 1 2 3 4
Miles

RESEARCH & POLLING
INC.

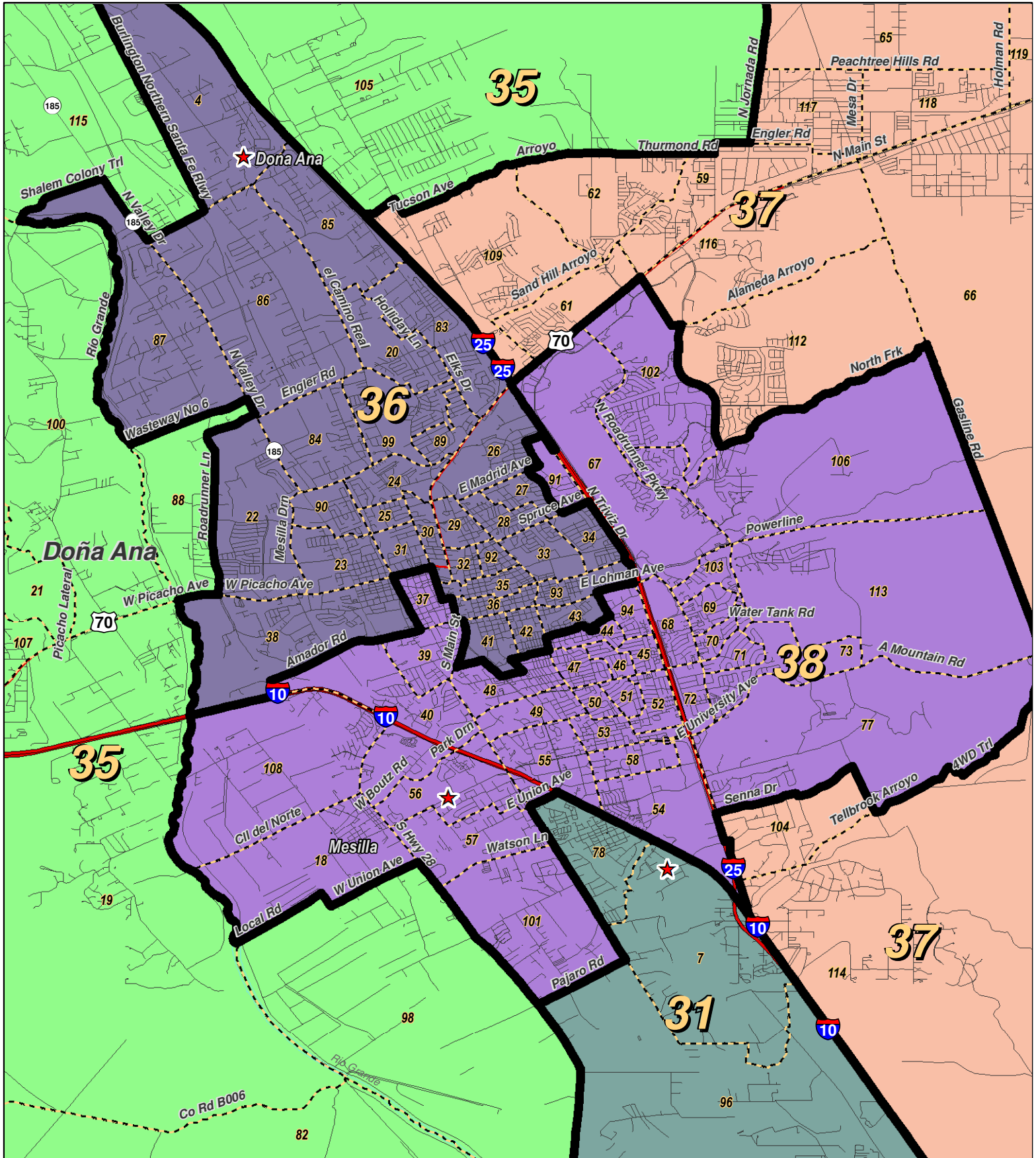
For the New Mexico
Legislative Council Service



LEGEND Created: September 13, 2011

★ Legislators	~ Rivers	↔ Interstate
□ Precincts	⊕ Lakes / Ponds	↔ US Highway
□ Counties		~ State Highway

Research & Polling, Inc. distributes this map assuming no liability for any errors, omissions, or inaccuracies in the information provided regardless of the cause in reliance upon any maps.



0 1 2 Miles

RESEARCH & POLLING INC.

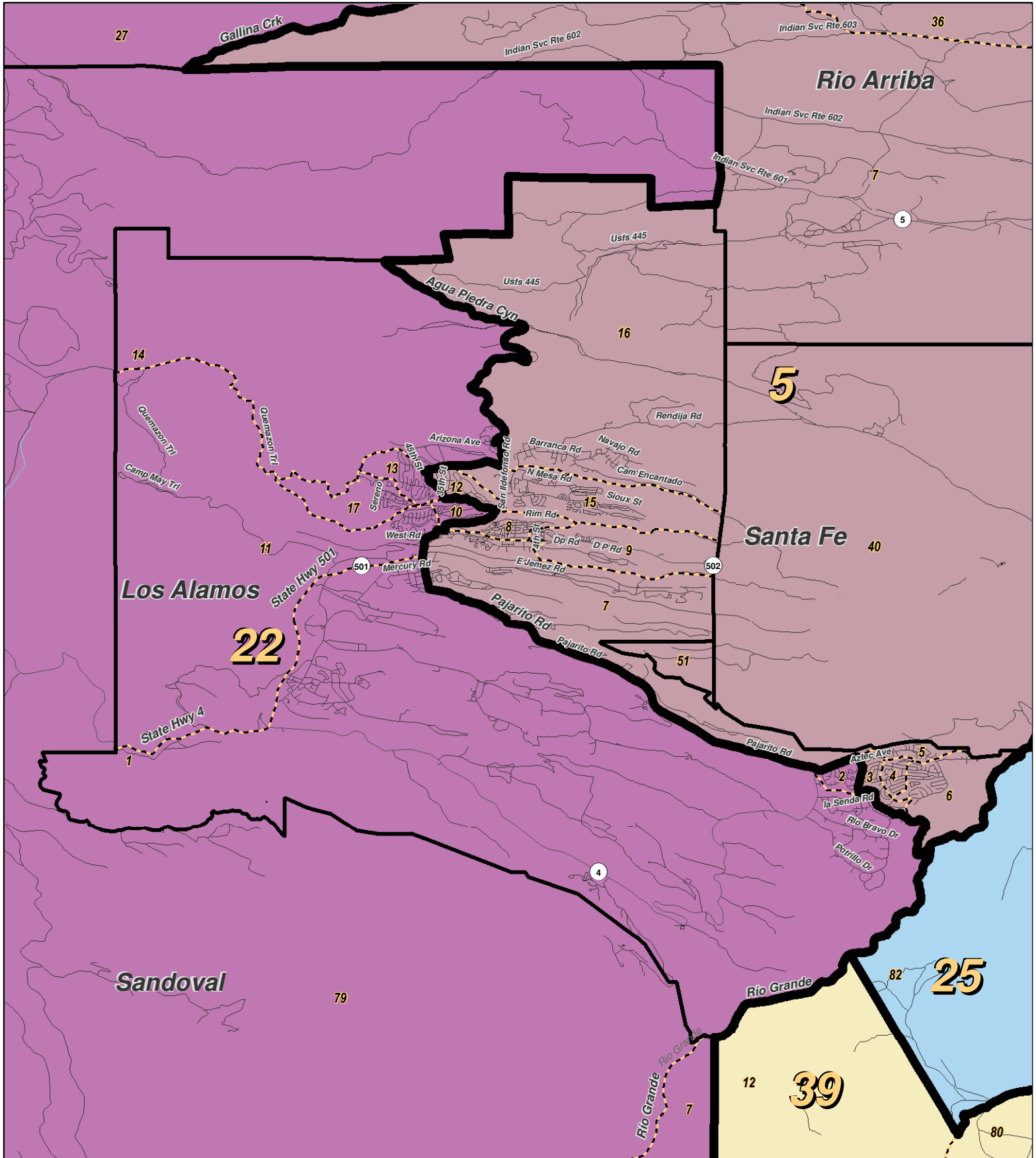
For the New Mexico Legislative Council Service



LEGEND Created: September 13, 2011

- ★ Legislators
- ▭ Precincts
- ▭ Counties
- ~ Rivers
- ⊕ Lakes / Ponds
- ⚡ Interstate
- ⚡ US Highway
- ⚡ State Highway

Research & Polling, Inc. distributes this map assuming no liability for any errors, omissions, or inaccuracies in the information provided regardless of the cause in reliance upon any maps.



0 1 2 3 Miles

RESEARCH & POLLING INC.

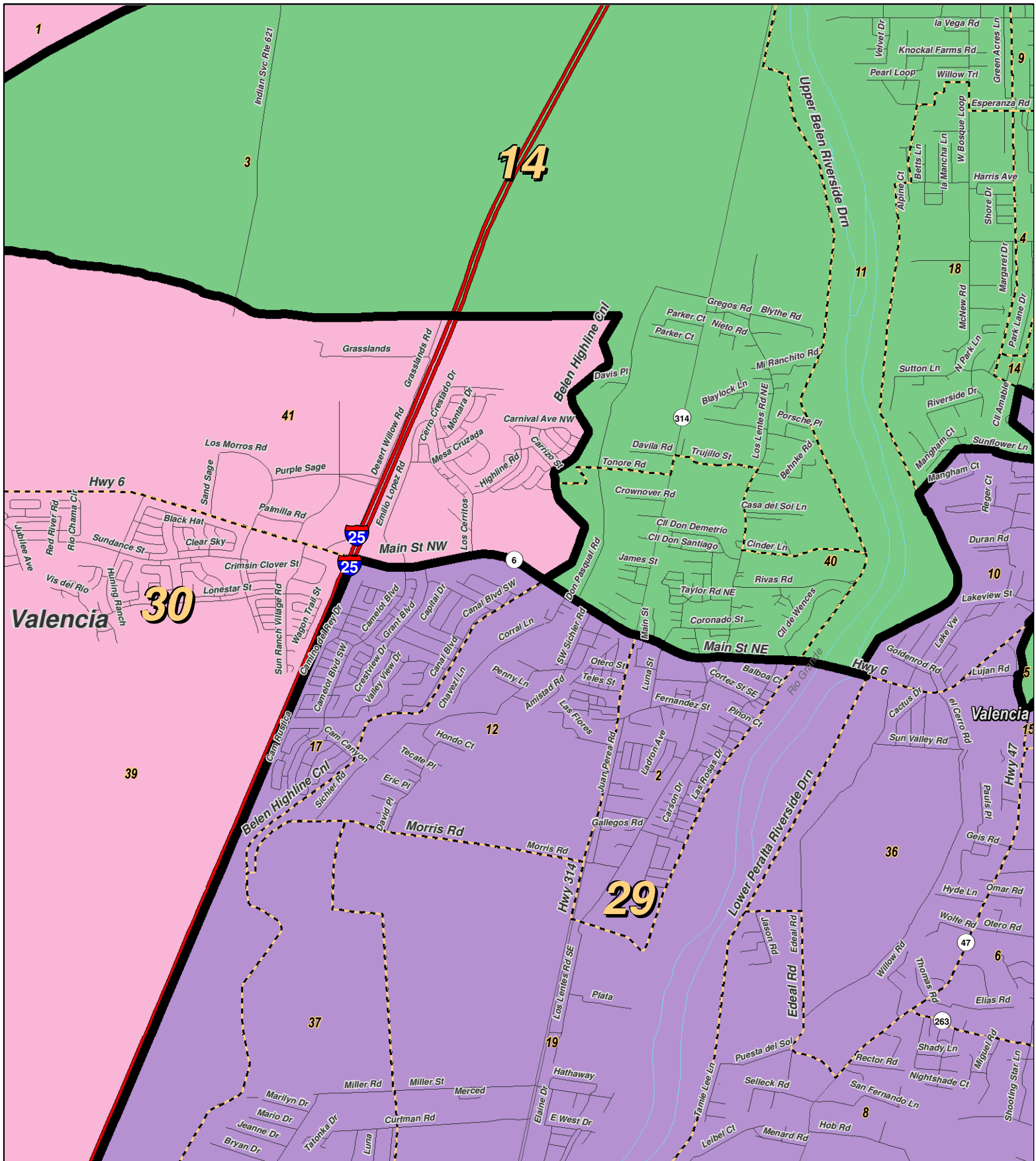
For the New Mexico Legislative Council Service



LEGEND Created: September 13, 2011

★ Legislators	~ Rivers	↔ Interstate
▭ Precincts	☪ Lakes / Ponds	↔ US Highway
▭ Counties		↔ State Highway

Research & Polling, Inc. distributes this map assuming no liability for any errors, omissions, or inaccuracies in the information provided regardless of the cause in reliance upon any maps.



0 1 Miles

RESEARCH & POLLING INC.

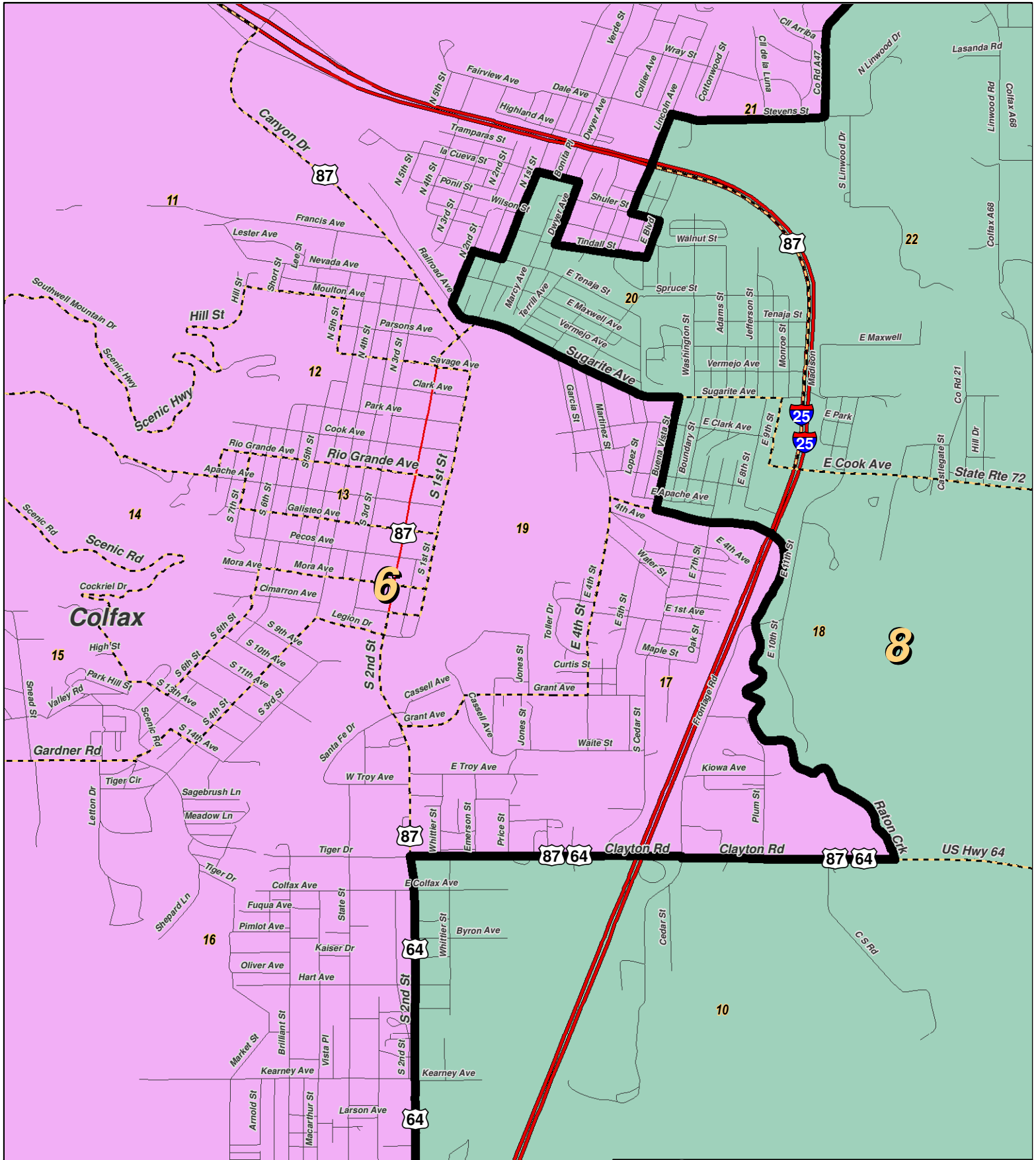
For the New Mexico Legislative Council Service



LEGEND Created: September 13, 2011

- ★ Legislators
- ▭ Precincts
- ▭ Counties
- ~ Rivers
- ~ Lakes / Ponds
- ~ Interstate
- ~ US Highway
- ~ State Highway

Research & Polling, Inc. distributes this map assuming no liability for any errors, omissions, or inaccuracies in the information provided regardless of the cause in reliance upon any maps.



0 0.6 Miles

RESEARCH & POLLING INC.

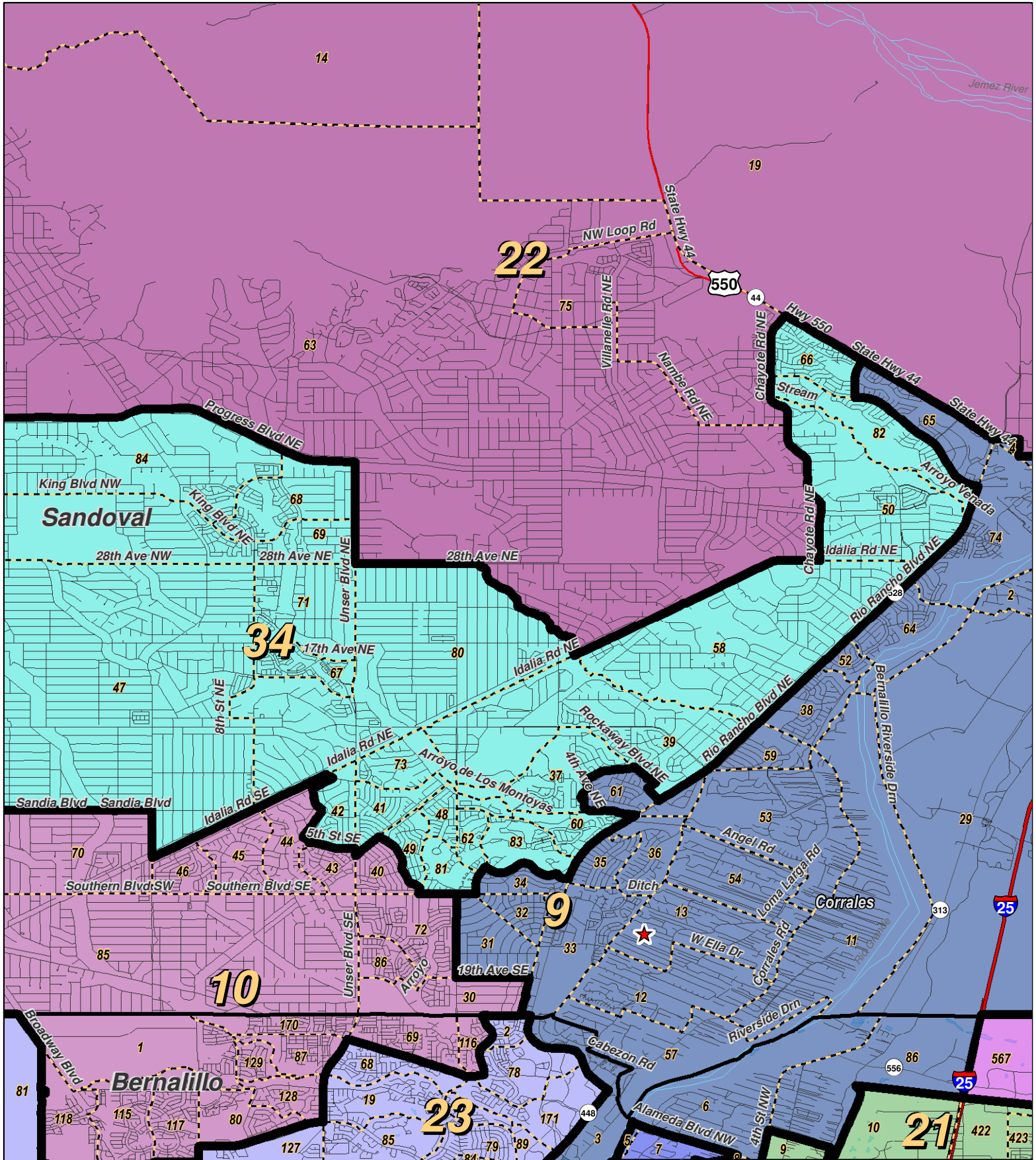
For the New Mexico Legislative Council Service



LEGEND Created: September 13, 2011

- ★ Legislators
- ~ Rivers
- ~ Interstate
- Precincts
- ⊕ Lakes / Ponds
- ~ US Highway
- Counties
- ~ State Highway

Research & Polling, Inc. distributes this map assuming no liability for any errors, omissions, or inaccuracies in the information provided regardless of the cause in reliance upon any maps.



0 1 2 Miles

RESEARCH & POLLING INC.

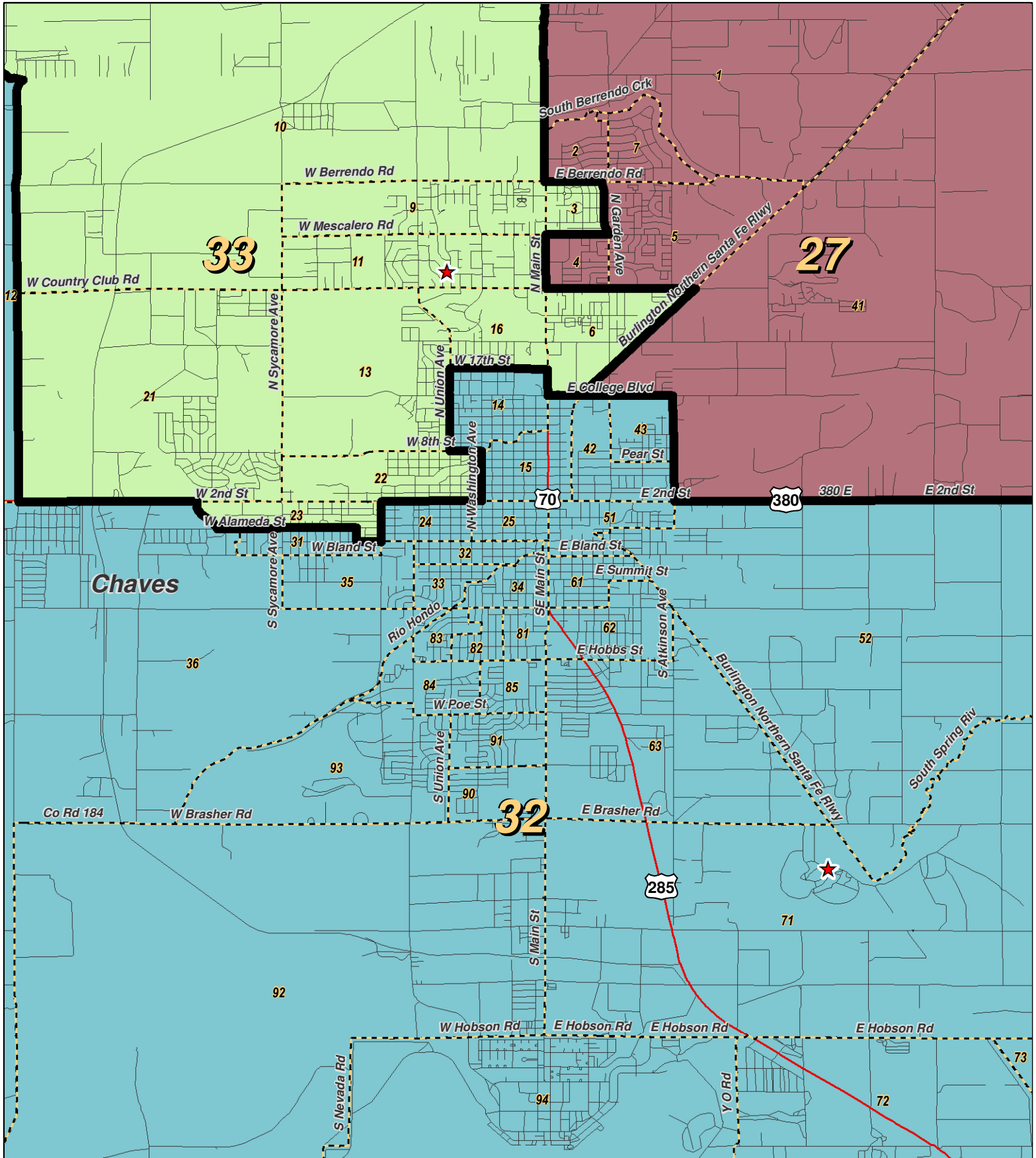
For the New Mexico Legislative Council Service



LEGEND Created: September 13, 2011

- ★ Legislators
- ▭ Precincts
- ▭ Counties
- ~ Rivers
- ~ Lakes / Ponds
- ~ Interstate
- ~ US Highway
- ~ State Highway

Research & Polling, Inc. distributes this map assuming no liability for any errors, omissions, or inaccuracies in the information provided regardless of the cause in reliance upon any maps.



0 1 2 Miles

RESEARCH & POLLING INC.

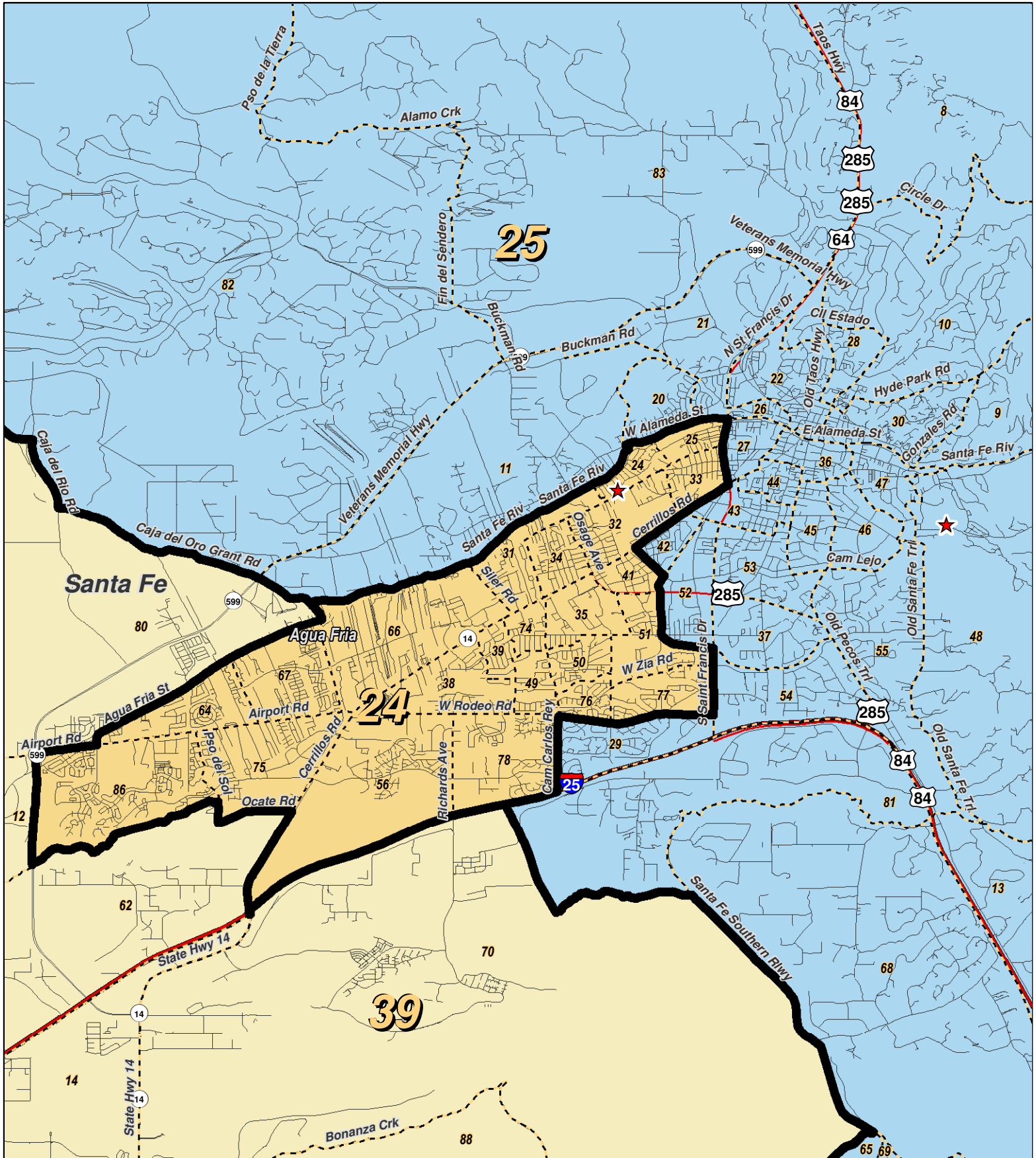
For the New Mexico Legislative Council Service



LEGEND Created: September 13, 2011

- ★ Legislators
- ▭ Precincts
- ▭ Counties
- ~ Rivers
- ~ Lakes / Ponds
- ~ Interstate
- ~ US Highway
- ~ State Highway

Research & Polling, Inc. distributes this map assuming no liability for any errors, omissions, or inaccuracies in the information provided regardless of the cause in reliance upon any maps.



0 1 2 Miles

RESEARCH & POLLING INC.

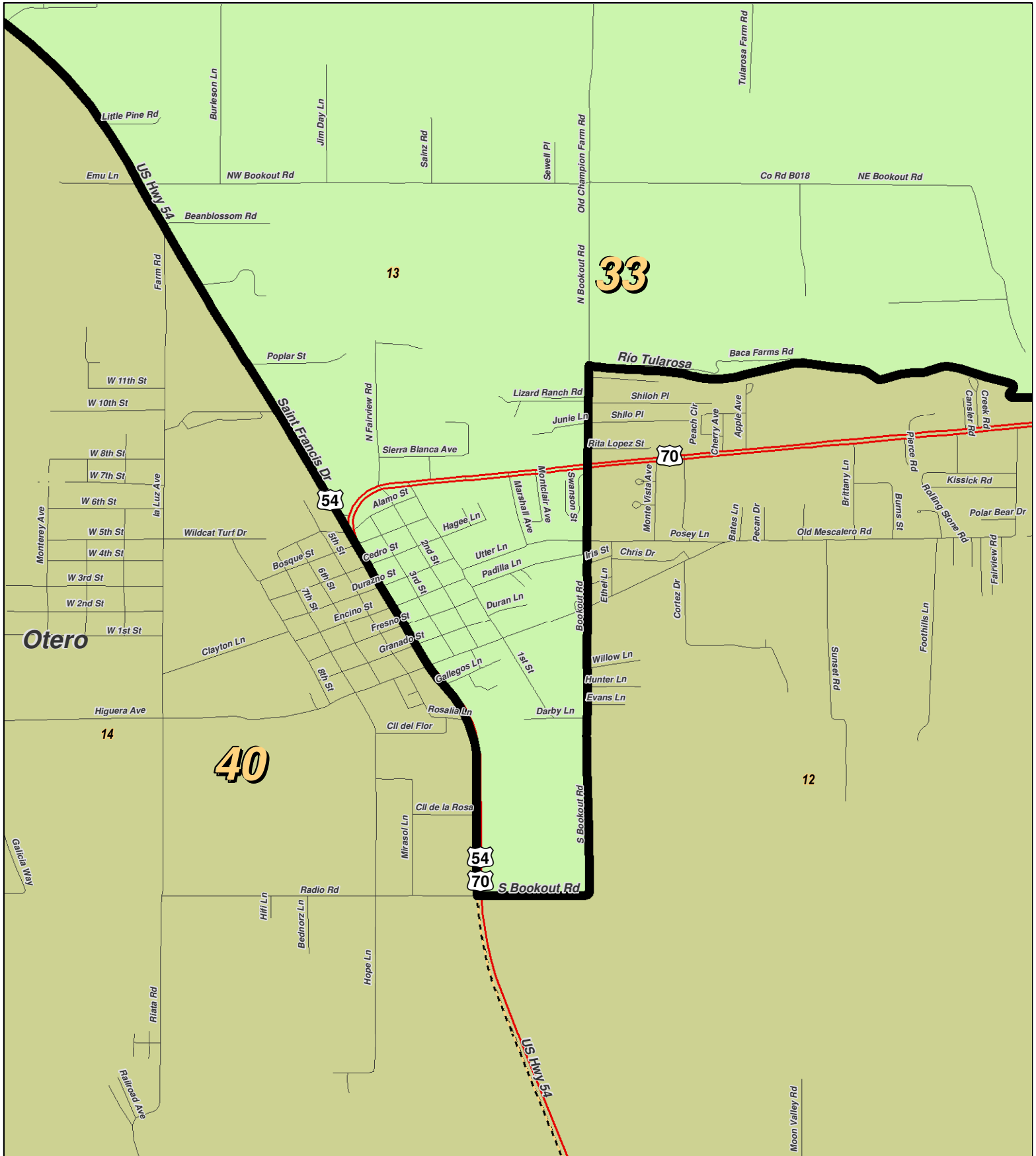
For the New Mexico Legislative Council Service



LEGEND Created: September 13, 2011

- ★ Legislators
- ▭ Precincts
- ▭ Counties
- ~ Rivers
- ⊕ Lakes / Ponds
- ⚡ Interstate
- ⚡ US Highway
- ⚡ State Highway

Research & Polling, Inc. distributes this map assuming no liability for any errors, omissions, or inaccuracies in the information provided regardless of the cause in reliance upon any maps.



0 0.6 Miles

RESEARCH & POLLING INC.

For the New Mexico Legislative Council Service



LEGEND Created: September 13, 2011

- ★ Legislators
- Precincts
- Counties
- ~ Rivers
- ☪ Lakes / Ponds
- ↔ Interstate
- ↔ US Highway
- ↔ State Highway

Research & Polling, Inc. distributes this map assuming no liability for any errors, omissions, or inaccuracies in the information provided regardless of the cause in reliance upon any maps.

District	Pop	Deviation	Hispanic	Non-Hispanic Origin				
				White	Native American	Black	Asian	Other Races
1	48,949	-79 -0.2%	10,701 21.9%	21,870 44.7%	14,570 29.8%	375 0.8%	207 0.4%	1,226 2.5%
18+	34,757		6,601 19.0%	17,429 50.1%	9,691 27.9%	285 0.8%	168 0.5%	583 1.7%
2	48,609	-419 -0.9%	12,107 24.9%	30,320 62.4%	4,858 10.0%	209 0.4%	187 0.4%	928 1.9%
18+	35,019		7,499 21.4%	23,537 67.2%	3,208 9.2%	133 0.4%	150 0.4%	492 1.4%
3	46,837	-2,191 -4.5%	4,483 9.6%	3,743 8.0%	37,669 80.4%	80 0.2%	119 0.3%	743 1.6%
18+	32,545		2,844 8.7%	3,015 9.3%	26,185 80.5%	64 0.2%	106 0.3%	331 1.0%
4	47,500	-1,528 -3.1%	7,008 14.8%	6,710 14.1%	32,029 67.4%	260 0.5%	476 1.0%	1,017 2.1%
18+	32,748		4,462 13.6%	5,638 17.2%	21,607 66.0%	208 0.6%	361 1.1%	472 1.4%
5	51,423	2,395 4.9%	31,288 60.8%	14,847 28.9%	3,413 6.6%	163 0.3%	963 1.9%	749 1.5%
18+	39,136		22,874 58.4%	12,463 31.8%	2,453 6.3%	126 0.3%	724 1.8%	496 1.3%
6	50,848	1,820 3.7%	29,981 59.0%	17,509 34.4%	2,244 4.4%	146 0.3%	271 0.5%	697 1.4%
18+	39,847		22,020 55.3%	15,333 38.5%	1,634 4.1%	121 0.3%	238 0.6%	501 1.3%
7	51,165	2,137 4.4%	20,089 39.3%	26,314 51.4%	300 0.6%	2,776 5.4%	574 1.1%	1,112 2.2%
18+	36,786		12,673 34.5%	20,850 56.7%	232 0.6%	1,964 5.3%	480 1.3%	587 1.6%
8	51,263	2,235 4.6%	33,638 65.6%	15,743 30.7%	436 0.9%	569 1.1%	344 0.7%	533 1.0%
18+	40,379		25,345 62.8%	13,474 33.4%	379 0.9%	511 1.3%	273 0.7%	397 1.0%
9	49,066	38 0.1%	19,473 39.7%	25,778 52.5%	1,815 3.7%	676 1.4%	496 1.0%	828 1.7%
18+	39,029		13,865 35.5%	22,374 57.3%	1,331 3.4%	552 1.4%	411 1.1%	496 1.3%
10	49,073	45 0.1%	20,693 42.2%	23,200 47.3%	1,381 2.8%	1,376 2.8%	1,081 2.2%	1,342 2.7%
18+	33,457		12,779 38.2%	17,308 51.7%	962 2.9%	978 2.9%	802 2.4%	628 1.9%
11	48,940	-88 -0.2%	39,149 80.0%	6,232 12.7%	1,341 2.7%	1,164 2.4%	370 0.8%	684 1.4%
18+	31,699		24,289 76.6%	4,941 15.6%	932 2.9%	861 2.7%	293 0.9%	383 1.2%
12	47,202	-1,826 -3.7%	32,992 69.9%	10,487 22.2%	1,354 2.9%	1,052 2.2%	578 1.2%	739 1.6%
18+	36,147		23,580 65.2%	9,524 26.3%	1,131 3.1%	869 2.4%	505 1.4%	538 1.5%

District	Pop	Deviation	Hispanic	Non-Hispanic Origin					Other Races
				White	Native American	Black	Asian		
13	48,820	-208 -0.4%	27,394 56.1%	18,058 37.0%	1,701 3.5%	570 1.2%	364 0.7%	733 1.5%	
18+	38,518		20,152 52.3%	15,722 40.8%	1,368 3.6%	451 1.2%	310 0.8%	515 1.3%	
14	50,997	1,969 4.0%	34,642 67.9%	11,277 22.1%	3,836 7.5%	617 1.2%	153 0.3%	472 0.9%	
18+	37,621		23,946 63.7%	9,760 25.9%	2,929 7.8%	551 1.5%	126 0.3%	309 0.8%	
15	49,004	-24 -0.0%	17,047 34.8%	26,089 53.2%	2,137 4.4%	1,420 2.9%	1,237 2.5%	1,074 2.2%	
18+	39,671		12,531 31.6%	22,704 57.2%	1,589 4.0%	1,154 2.9%	1,020 2.6%	673 1.7%	
16	48,977	-51 -0.1%	16,053 32.8%	26,285 53.7%	2,053 4.2%	1,817 3.7%	1,329 2.7%	1,440 2.9%	
18+	40,533		12,081 29.8%	23,186 57.2%	1,611 4.0%	1,507 3.7%	1,174 2.9%	974 2.4%	
17	49,181	153 0.3%	27,126 55.2%	14,114 28.7%	3,105 6.3%	2,140 4.4%	1,634 3.3%	1,062 2.2%	
18+	36,043		17,827 49.5%	12,441 34.5%	2,200 6.1%	1,608 4.5%	1,309 3.6%	658 1.8%	
18	49,619	591 1.2%	14,288 28.8%	30,043 60.5%	1,505 3.0%	1,299 2.6%	1,274 2.6%	1,210 2.4%	
18+	39,699		10,163 25.6%	25,629 64.6%	1,138 2.9%	1,025 2.6%	1,015 2.6%	729 1.8%	
19	50,904	1,876 3.8%	12,840 25.2%	33,377 65.6%	1,158 2.3%	967 1.9%	1,467 2.9%	1,095 2.2%	
18+	40,768		8,997 22.1%	28,449 69.8%	812 2.0%	732 1.8%	1,107 2.7%	671 1.6%	
20	49,218	190 0.4%	9,149 18.6%	35,277 71.7%	627 1.3%	743 1.5%	2,353 4.8%	1,069 2.2%	
18+	38,815		6,436 16.6%	28,990 74.7%	478 1.2%	579 1.5%	1,750 4.5%	582 1.5%	
21	47,755	-1,273 -2.6%	19,939 41.8%	21,649 45.3%	2,491 5.2%	990 2.1%	1,656 3.5%	1,030 2.2%	
18+	37,066		14,175 38.2%	18,441 49.8%	1,767 4.8%	776 2.1%	1,260 3.4%	647 1.7%	
22	47,528	-1,500 -3.1%	6,046 12.7%	9,220 19.4%	31,144 65.5%	144 0.3%	388 0.8%	586 1.2%	
18+	33,431		4,241 12.7%	7,445 22.3%	21,077 63.0%	123 0.4%	268 0.8%	277 0.8%	
23	49,069	41 0.1%	21,710 44.2%	22,444 45.7%	1,499 3.1%	1,324 2.7%	971 2.0%	1,121 2.3%	
18+	36,530		14,801 40.5%	18,223 49.9%	1,085 3.0%	1,001 2.7%	752 2.1%	668 1.8%	
24	48,921	-107 -0.2%	32,532 66.5%	14,115 28.9%	687 1.4%	339 0.7%	572 1.2%	676 1.4%	
18+	36,792		22,664 61.6%	12,415 33.7%	525 1.4%	292 0.8%	446 1.2%	450 1.2%	

District	Pop	Deviation	Hispanic	Non-Hispanic Origin				
				White	Native American	Black	Asian	Other Races
25	50,484	1,456 3.0%	14,825 29.4%	32,816 65.0%	1,009 2.0%	335 0.7%	647 1.3%	852 1.7%
18+	43,333		11,597 26.8%	29,555 68.2%	774 1.8%	277 0.6%	547 1.3%	583 1.3%
26	49,220	192 0.4%	34,827 70.8%	9,644 19.6%	1,874 3.8%	1,291 2.6%	682 1.4%	902 1.8%
18+	34,984		23,660 67.6%	7,986 22.8%	1,298 3.7%	993 2.8%	530 1.5%	517 1.5%
27	47,700	-1,328 -2.7%	20,828 43.7%	24,850 52.1%	421 0.9%	744 1.6%	295 0.6%	562 1.2%
18+	34,732		13,310 38.3%	19,904 57.3%	335 1.0%	588 1.7%	245 0.7%	350 1.0%
28	48,194	-834 -1.7%	20,565 42.7%	26,073 54.1%	435 0.9%	261 0.5%	179 0.4%	681 1.4%
18+	38,329		14,474 37.8%	22,630 59.0%	353 0.9%	200 0.5%	157 0.4%	515 1.3%
29	50,209	1,181 2.4%	31,815 63.4%	16,229 32.3%	889 1.8%	497 1.0%	169 0.3%	610 1.2%
18+	36,758		21,755 59.2%	13,388 36.4%	681 1.9%	398 1.1%	141 0.4%	395 1.1%
30	47,883	-1,145 -2.3%	22,344 46.7%	15,652 32.7%	8,334 17.4%	500 1.0%	364 0.8%	689 1.4%
18+	35,900		15,997 44.6%	13,167 36.7%	5,634 15.7%	394 1.1%	295 0.8%	413 1.2%
31	48,481	-547 -1.1%	43,036 88.8%	4,992 10.3%	107 0.2%	151 0.3%	60 0.1%	135 0.3%
18+	32,785		28,198 86.0%	4,248 13.0%	84 0.3%	117 0.4%	51 0.2%	87 0.3%
32	48,115	-913 -1.9%	28,753 59.8%	17,356 36.1%	370 0.8%	902 1.9%	180 0.4%	554 1.2%
18+	34,063		18,480 54.3%	14,066 41.3%	308 0.9%	697 2.0%	143 0.4%	369 1.1%
33	48,444	-584 -1.2%	17,444 36.0%	28,931 59.7%	741 1.5%	432 0.9%	254 0.5%	642 1.3%
18+	37,894		11,695 30.9%	24,715 65.2%	541 1.4%	353 0.9%	192 0.5%	398 1.1%
34	48,033	-995 -2.0%	17,933 37.3%	25,584 53.3%	1,152 2.4%	1,311 2.7%	745 1.6%	1,308 2.7%
18+	33,757		11,142 33.0%	19,612 58.1%	792 2.3%	940 2.8%	585 1.7%	686 2.0%
35	47,389	-1,639 -3.3%	29,405 62.1%	16,668 35.2%	301 0.6%	355 0.7%	201 0.4%	459 1.0%
18+	34,963		19,619 56.1%	14,335 41.0%	239 0.7%	289 0.8%	169 0.5%	312 0.9%
36	47,203	-1,825 -3.7%	31,243 66.2%	14,265 30.2%	368 0.8%	604 1.3%	211 0.4%	512 1.1%
18+	34,649		21,287 61.4%	12,068 34.8%	267 0.8%	491 1.4%	181 0.5%	355 1.0%

District	Pop	Deviation	Hispanic	Non-Hispanic Origin					Other Races
				White	Native American	Black	Asian		
37	49,827	799 1.6%	31,923 64.1%	16,016 32.1%	300 0.6%	661 1.3%	359 0.7%	568 1.1%	
18+	34,986		20,186 57.7%	13,419 38.4%	239 0.7%	515 1.5%	287 0.8%	340 1.0%	
38	49,476	448 0.9%	24,448 49.4%	21,102 42.7%	632 1.3%	1,109 2.2%	1,290 2.6%	895 1.8%	
18+	39,812		17,800 44.7%	18,813 47.3%	536 1.3%	903 2.3%	1,094 2.7%	666 1.7%	
39	46,810	-2,218 -4.5%	24,312 51.9%	20,463 43.7%	753 1.6%	335 0.7%	306 0.7%	641 1.4%	
18+	35,437		16,791 47.4%	17,093 48.2%	610 1.7%	269 0.8%	247 0.7%	427 1.2%	
40	51,444	2,416 4.9%	14,012 27.2%	29,427 57.2%	3,620 7.0%	2,165 4.2%	717 1.4%	1,503 2.9%	
18+	38,819		9,422 24.3%	23,953 61.7%	2,393 6.2%	1,635 4.2%	584 1.5%	832 2.1%	
41	50,828	1,800 3.7%	26,220 51.6%	21,992 43.3%	334 0.7%	1,537 3.0%	151 0.3%	594 1.2%	
18+	36,694		17,012 46.4%	17,834 48.6%	249 0.7%	1,124 3.1%	116 0.3%	359 1.0%	
42	48,571	-457 -0.9%	19,102 39.3%	27,049 55.7%	375 0.8%	1,056 2.2%	431 0.9%	558 1.1%	
18+	35,576		12,056 33.9%	21,771 61.2%	305 0.9%	799 2.2%	344 1.0%	301 0.8%	
Totals	2,059,179	Ideal: 49,028	953,403 46.3%	833,810 40.5%	175,368 8.5%	35,462 1.7%	26,305 1.3%	34,831 1.1%	
18+	1,540,507		651,326 42.3%	697,848 45.3%	121,962 7.9%	27,453 1.8%	20,956 1.4%	20,962 0.8%	

District Profile

District	Total Population	Deviation		Total Adult Native American	Adult Hispanic	Adult Non-Hispanic			Performance Measure		Registered Voters				
						White	American	Black	Dem	Rep	Total	% Dem	% Rep	% DTS	% Other
1	48,949	-79	-0.2%	30.1%	19.0%	50.1%	27.9%	0.8%	31.4%	68.6%	22,786	30.5%	49.9%	17.0%	2.6%
2	48,609	-419	-0.9%	11.0%	21.4%	67.2%	9.2%	0.4%	25.5%	74.5%	25,584	25.9%	55.1%	16.1%	2.9%
3	46,837	-2,191	-4.5%	83.1%	8.7%	9.3%	80.5%	0.2%	67.2%	32.8%	24,595	60.4%	21.0%	16.7%	1.8%
4	47,500	-1,528	-3.1%	69.2%	13.6%	17.2%	66.0%	0.6%	66.8%	33.2%	23,939	61.6%	18.4%	17.9%	2.1%
5	51,423	2,395	4.9%	8.4%	58.4%	31.8%	6.3%	0.3%	64.5%	35.5%	33,038	68.2%	18.5%	11.3%	2.1%
6	50,848	1,820	3.7%	6.4%	55.3%	38.5%	4.1%	0.3%	72.8%	27.2%	33,574	68.3%	16.4%	12.6%	2.6%
7	51,165	2,137	4.4%	2.1%	34.5%	56.7%	0.6%	5.3%	31.4%	68.6%	22,237	37.5%	47.1%	15.1%	0.3%
8	51,263	2,235	4.6%	2.8%	62.8%	33.4%	0.9%	1.3%	62.2%	37.8%	36,554	67.6%	20.9%	9.5%	2.0%
9	49,066	38	0.1%	4.8%	35.5%	57.3%	3.4%	1.4%	51.5%	48.5%	33,540	47.0%	34.7%	14.6%	3.7%
10	49,073	45	0.1%	4.6%	38.2%	51.7%	2.9%	2.9%	42.9%	57.1%	25,873	39.4%	42.0%	14.9%	3.7%
11	48,940	-88	-0.2%	4.8%	76.6%	15.6%	2.9%	2.7%	64.5%	35.5%	17,031	54.0%	20.7%	22.1%	3.3%
12	47,202	-1,826	-3.7%	5.1%	65.2%	26.3%	3.1%	2.4%	76.6%	23.4%	26,526	60.4%	15.2%	19.8%	4.6%
13	48,820	-208	-0.4%	5.3%	52.3%	40.8%	3.6%	1.2%	64.4%	35.6%	33,143	57.0%	24.2%	15.1%	3.6%
14	50,997	1,969	4.0%	9.8%	63.7%	25.9%	7.8%	1.5%	56.9%	43.1%	23,628	54.9%	26.2%	16.2%	2.7%
15	49,004	-24	-0.0%	5.8%	31.6%	57.2%	4.0%	2.9%	50.5%	49.5%	34,142	45.0%	36.2%	15.3%	3.5%
16	48,977	-51	-0.1%	5.9%	29.8%	57.2%	4.0%	3.7%	72.0%	28.0%	34,739	56.1%	19.7%	18.8%	5.4%
17	49,181	153	0.3%	8.4%	49.5%	34.5%	6.1%	4.5%	58.0%	42.0%	22,821	47.8%	25.9%	21.7%	4.5%
18	49,619	591	1.2%	4.3%	25.6%	64.6%	2.9%	2.6%	45.1%	54.9%	34,379	40.4%	40.9%	15.4%	3.3%
19	50,904	1,876	3.8%	3.2%	22.1%	69.8%	2.0%	1.8%	42.7%	57.3%	35,788	36.9%	44.0%	15.8%	3.3%
20	49,218	190	0.4%	2.0%	16.6%	74.7%	1.2%	1.5%	39.2%	60.8%	38,094	33.4%	49.3%	14.4%	2.9%
21	47,755	-1,273	-2.6%	6.6%	38.2%	49.8%	4.8%	2.1%	53.7%	46.3%	28,870	46.4%	33.1%	17.0%	3.6%
22	47,528	-1,500	-3.1%	64.7%	12.7%	22.3%	63.0%	0.4%	68.3%	31.7%	27,265	64.7%	18.2%	14.9%	2.2%
23	49,069	41	0.1%	4.7%	40.5%	49.9%	3.0%	2.7%	45.6%	54.4%	31,214	41.4%	40.0%	15.4%	3.1%
24	48,921	-107	-0.2%	3.3%	61.6%	33.7%	1.4%	0.8%	75.0%	25.0%	26,338	67.6%	12.8%	17.3%	2.3%
25	50,484	1,456	3.0%	3.2%	26.8%	68.2%	1.8%	0.6%	74.4%	25.6%	41,515	65.2%	14.9%	17.4%	2.6%
26	49,220	192	0.4%	5.5%	67.6%	22.8%	3.7%	2.8%	62.8%	37.2%	24,846	55.9%	23.4%	17.5%	3.2%
27	47,700	-1,328	-2.7%	2.2%	38.3%	57.3%	1.0%	1.7%	30.2%	69.8%	22,187	32.3%	52.6%	13.4%	1.7%
28	48,194	-834	-1.7%	2.9%	37.8%	59.0%	0.9%	0.5%	52.6%	47.4%	31,659	54.0%	30.1%	13.9%	2.1%
29	50,209	1,181	2.4%	3.7%	59.2%	36.4%	1.9%	1.1%	51.8%	48.2%	24,250	50.5%	30.6%	15.8%	3.1%
30	47,883	-1,145	-2.3%	17.6%	44.6%	36.7%	15.7%	1.1%	55.5%	44.5%	26,240	57.0%	28.2%	12.0%	2.8%

District Profile

District	Total Population	Deviation		Total Adult Native American	Adult Hispanic	Adult Non-Hispanic			Performance Measure		Registered Voters				
						White	American	Black	Dem	Rep	Total	% Dem	% Rep	% DTS	% Other
31	48,481	-547	-1.1%	1.1%	86.0%	13.0%	0.3%	0.4%	65.4%	34.6%	17,254	59.4%	17.9%	20.6%	2.2%
32	48,115	-913	-1.9%	2.3%	54.3%	41.3%	0.9%	2.0%	40.4%	59.6%	20,775	40.0%	41.4%	15.7%	2.9%
33	48,444	-584	-1.2%	2.6%	30.9%	65.2%	1.4%	0.9%	36.5%	63.5%	30,129	32.6%	51.4%	13.0%	3.0%
34	48,033	-995	-2.0%	4.1%	33.0%	58.1%	2.3%	2.8%	41.1%	58.9%	26,631	37.8%	43.2%	14.8%	4.1%
35	47,389	-1,639	-3.3%	2.1%	56.1%	41.0%	0.7%	0.8%	48.6%	51.4%	22,508	47.9%	32.9%	16.9%	2.3%
36	47,203	-1,825	-3.7%	2.6%	61.4%	34.8%	0.8%	1.4%	56.3%	43.7%	25,141	51.9%	27.5%	17.2%	3.5%
37	49,827	799	1.6%	2.0%	57.7%	38.4%	0.7%	1.5%	49.7%	50.3%	19,407	42.8%	31.8%	22.0%	3.3%
38	49,476	448	0.9%	3.0%	44.7%	47.3%	1.3%	2.3%	54.4%	45.6%	30,071	46.0%	30.0%	19.9%	4.0%
39	46,810	-2,218	-4.5%	3.7%	47.4%	48.2%	1.7%	0.8%	56.9%	43.1%	25,949	52.1%	29.1%	15.9%	3.0%
40	51,444	2,416	4.9%	8.0%	24.3%	61.7%	6.2%	4.2%	37.2%	62.8%	25,641	34.2%	46.6%	18.3%	0.9%
41	50,828	1,800	3.7%	1.9%	46.4%	48.6%	0.7%	3.1%	44.3%	55.7%	23,686	49.1%	34.4%	15.7%	0.7%
42	48,571	-457	-0.9%	2.0%	33.9%	61.2%	0.9%	2.2%	28.6%	71.4%	25,628	33.9%	50.8%	14.6%	0.7%
NM	2,059,179	Ideal:	49,028	9.6%	42.3%	45.3%	7.9%	1.8%	53.0%	47.0%	1,159,215	49.3%	31.9%	15.9%	2.9%

NM Senate: SD_187440.1

District Definitions by County and Precinct

SENATE DISTRICT ONE.--Senate district one is composed of San Juan county precincts 19, 22 through 40, 43, 45, 46, 50 through 53 and 56.

SENATE DISTRICT TWO.--Senate district two is composed of San Juan county precincts 41, 42, 44, 47 through 49, 54, 55, 57 through 70 and 73 through 77.

SENATE DISTRICT THREE.--Senate district three is composed of McKinley county precincts 2, 4 through 6, 20, 21, 34, 37 and 41; Rio Arriba county precincts 24 and 29; and San Juan county precincts 1 through 18, 20, 21, 71 and 72.

SENATE DISTRICT FOUR.--Senate district four is composed of Cibola county precincts 1, 5 and 6; and McKinley county precincts 1, 3, 18, 19, 22, 24 through 33, 35, 36, 38 through 40, 42 through 50 and 52 through 59.

SENATE DISTRICT FIVE.--Senate district five is composed of Los Alamos county precincts 3 through 9, 12, 15 and 16; Rio Arriba county precincts 1 through 14, 18 through 23, 28 and 31 through 42; Sandoval county precinct 51; Santa Fe county precincts 5, 40 and 58; and Taos county precincts 1, 22, 23 and 36.

SENATE DISTRICT SIX.--Senate district six is composed of Colfax county precincts 1, 2, 11 through 17, 19 and 21; Rio Arriba county precincts 15 through 17; Santa Fe county precincts 1 through 4, 23, 59, 60, 79 and 87; and Taos county precincts 2 through 21 and 24 through 35.

SENATE DISTRICT SEVEN.--Senate district seven is composed of Curry county; De Baca county precincts 2 through 4; Quay county precincts 1 and 2; and Roosevelt county precinct 6.

SENATE DISTRICT EIGHT.--Senate district eight is composed of Colfax county precincts 3 through 5, 7, 10, 18, 20 and 22; Guadalupe county; Harding county; Mora county; Quay county precincts 3 through 12; San Miguel county precincts 1 through 12, 14 through 17 and 24 through 28; and Union county.

SENATE DISTRICT NINE.--Senate district nine is composed of Bernalillo county precincts 3, 6, 8 and 86; and Sandoval county precincts 1 through 6, 11 through 13, 28, 29, 31 through 36, 38, 52 through 57, 59, 61, 64, 65, 74 and 76.

SENATE DISTRICT TEN.--Senate district ten is composed of Bernalillo county precincts 1, 69, 80, 87, 115 through 118, 128, 129 and 170; and Sandoval county precincts 30, 40, 43 through 46, 70, 72, 85 and 86.

SENATE DISTRICT ELEVEN.--Senate district eleven is composed of Bernalillo county precincts 32, 41 through 43, 52 through 54, 56, 58 through 60, 137, 138 and 140 through 144.

SB 30

SENATE DISTRICT TWELVE.--Senate district twelve is composed of Bernalillo county precincts 45, 47, 48, 50, 61 through 67, 72, 94, 95, 98, 101, 103 through 105, 109, 121 through 125, 131 through 133, 135, 165, 166, 211, 212, 214, 215, 217, 221 and 223 through 226.

SENATE DISTRICT THIRTEEN.--Senate district thirteen is composed of Bernalillo county precincts 4, 5, 7, 11 through 14, 16 through 18, 30, 83, 108, 110, 150 through 154, 161 through 164, 180 through 187 and 191 through 197.

SENATE DISTRICT FOURTEEN.--Senate district fourteen is composed of Bernalillo county precincts 44, 49, 71, 73 through 77, 88, 90 through 93, 96, 97, 99 and 139; and Valencia county precincts 3 through 5, 9, 11, 13, 14, 18 and 40.

SENATE DISTRICT FIFTEEN.--Senate district fifteen is composed of Bernalillo county precincts 373, 400 through 409, 411 through 417, 434, 439 through 441, 444 through 446, 461 through 466, 471 through 476, 481, 488 through 493, 497 through 500, 502, 542 and 543.

SENATE DISTRICT SIXTEEN.--Senate district sixteen is composed of Bernalillo county precincts 102, 106, 107, 216, 241 through 246, 251 through 258, 271 through 274, 278, 281, 282, 311, 313 through 317, 341 through 343, 345, 351 through 358, 381 through 387 and 554.

SENATE DISTRICT SEVENTEEN.--Senate district seventeen is composed of Bernalillo county precincts 275, 283 through 287, 291 through 293, 300, 312, 318, 321 through 324, 326 through 331, 477 and 478.

SENATE DISTRICT EIGHTEEN.--Senate district eighteen is composed of Bernalillo county precincts 450, 453, 482 through 484, 487, 494 through 496, 503 through 509, 511 through 519, 521, 523 through 525, 528, 529, 531 through 536, 538, 540, 545, 547 and 561 through 563.

SENATE DISTRICT NINETEEN.--Senate district nineteen is composed of Bernalillo county precincts 289, 290, 294 through 299, 301 through 308, 332, 333, 526, 530, 544, 546, 548 through 550, 552, 553, 555 through 559, 564 and 570 through 573; and Santa Fe county precinct 15.

SENATE DISTRICT TWENTY.--Senate district twenty is composed of Bernalillo county precincts 424 through 430, 447, 449, 451, 452, 454, 456, 480, 485, 486, 520, 522, 527, 537, 539, 541, 560, 565 through 569 and 601 through 603.

SENATE DISTRICT TWENTY-ONE.--Senate district twenty-one is composed of Bernalillo county precincts 9, 10, 15, 344, 346, 347, 371, 372, 374, 375, 410, 418 through 423, 431 through 433, 435 through 438, 442, 443, 448, 455 and 510.

SENATE DISTRICT TWENTY-TWO.--Senate district twenty-two is composed of Bernalillo county precinct 31; Cibola county precincts 2 and 21 through 25; Los Alamos county precincts 1, 2, 10, 11, 13, 14 and 17; McKinley county precincts 7 through 17 and 23; Rio Arriba county precincts

SB 30

25 through 27 and 30; and Sandoval county precincts 7 through 10, 14 through 27, 63, 75, 78 and 79.

SENATE DISTRICT TWENTY-THREE.--Senate district twenty-three is composed of Bernalillo county precincts 2, 19 through 22, 24, 25, 57, 68, 78, 79, 81, 82, 84, 85, 89, 111 through 114, 127 and 171.

SENATE DISTRICT TWENTY-FOUR.--Senate district twenty-four is composed of Santa Fe county precincts 24, 25, 31 through 35, 38, 39, 41, 49 through 51, 56, 64, 66, 67, 74 through 78 and 86.

SENATE DISTRICT TWENTY-FIVE.--Senate district twenty-five is composed of Santa Fe county precincts 6 through 11, 13, 20 through 22, 26 through 30, 36, 37, 42 through 48, 52 through 55, 61, 65, 68, 69, 71 and 81 through 83.

SENATE DISTRICT TWENTY-SIX.--Senate district twenty-six is composed of Bernalillo county precincts 23, 26 through 29, 33 through 40, 46, 51, 55, 70, 119, 120, 134 and 136.

SENATE DISTRICT TWENTY-SEVEN.--Senate district twenty-seven is composed of Chaves county precincts 1, 2, 4, 5, 7, 41 and 44 through 46; Lea county precincts 2, 3, 10 through 18, 20 and 21; and Roosevelt county precincts 1 through 5, 7 through 13, 15, 17 through 19 and 21.

SENATE DISTRICT TWENTY-EIGHT.--Senate district twenty-eight is composed of Catron county; Grant county; Hidalgo county precincts 1 through 4; and Sierra county precincts 1, 2 and 5 through 9.

SENATE DISTRICT TWENTY-NINE.--Senate district twenty-nine is composed of Valencia county precincts 2, 6 through 8, 10, 12, 15 through 17, 19, 21 through 28, 31, 32 and 35 through 37.

SENATE DISTRICT THIRTY.--Senate district thirty is composed of Cibola county precincts 3, 4 and 7 through 20; Sierra county precincts 3 and 4; Socorro county; and Valencia county precincts 1, 20, 33, 39 and 41.

SENATE DISTRICT THIRTY-ONE.--Senate district thirty-one is composed of Dona Ana county precincts 7 through 16, 78, 80, 81, 96 and 97.

SENATE DISTRICT THIRTY-TWO.--Senate district thirty-two is composed of Chaves county precincts 12, 14, 15, 24, 25, 31 through 36, 42, 43, 47, 51, 52, 61 through 63, 71 through 73, 81 through 85, 90 through 94 and 101 through 103; and Eddy county precincts 7 and 41.

SENATE DISTRICT THIRTY-THREE.--Senate district thirty-three is composed of Chaves county precincts 3, 6, 9 through 11, 13, 16 and 21 through 23; De Baca county precinct 1; Lincoln county; Otero county precinct 13; Torrance county precincts 1 through 4, 7 through 10, 12, 14 and 16; and Valencia county precincts 29, 30, 34 and 38.

SB 30

SENATE DISTRICT THIRTY-FOUR.--Senate district thirty-four is composed of Sandoval county precincts 37, 39, 41, 42, 47 through 50, 58, 60, 62, 66 through 69, 71, 73 and 80 through 84.

SENATE DISTRICT THIRTY-FIVE.--Senate district thirty-five is composed of Dona Ana county precincts 1 through 3, 17, 19, 21, 60, 82, 88, 95, 98, 100, 105, 107 and 115; Hidalgo county precincts 5 and 6; and Luna county.

SENATE DISTRICT THIRTY-SIX.--Senate district thirty-six is composed of Dona Ana county precincts 4, 20, 22 through 36, 38, 41 through 43, 63, 83 through 87, 89, 90, 92, 93, 99 and 111.

SENATE DISTRICT THIRTY-SEVEN.--Senate district thirty-seven is composed of Dona Ana county precincts 5, 59, 61, 62, 64 through 66, 74 through 76, 79, 104, 109, 110, 112, 114 and 116 through 120; and Otero county precincts 1 and 41.

SENATE DISTRICT THIRTY-EIGHT.--Senate district thirty-eight is composed of Dona Ana county precincts 18, 37, 39, 40, 44 through 58, 67 through 73, 77, 91, 94, 101 through 103, 106, 108 and 113.

SENATE DISTRICT THIRTY-NINE.--Senate district thirty-nine is composed of Bernalillo county precinct 551; San Miguel county precincts 13 and 18 through 23; Santa Fe county precincts 12, 14, 16 through 19, 57, 62, 63, 70, 72, 73, 80, 84, 85 and 88; and Torrance county precincts 5, 6, 11, 13 and 15.

SENATE DISTRICT FORTY.--Senate district forty is composed of Dona Ana county precinct 6; and Otero county precincts 10 through 12 and 14 through 40.

SENATE DISTRICT FORTY-ONE.--Senate district forty-one is composed of Chaves county precinct 104; Eddy county precincts 9 through 11, 13 through 19, 21, 23, 29, 30, 32 through 35, 40 and 44; Lea county precincts 35, 36, 51 through 55, 61 and 71 through 74; and Otero county precincts 2 through 9.

SENATE DISTRICT FORTY-TWO.--Senate district forty-two is composed of Eddy county precincts 1 through 6, 8, 12, 20, 25 through 28, 36 through 39, 42 and 45; and Lea county precincts 22 through 34, 41 through 44 and 62.