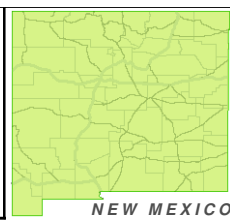


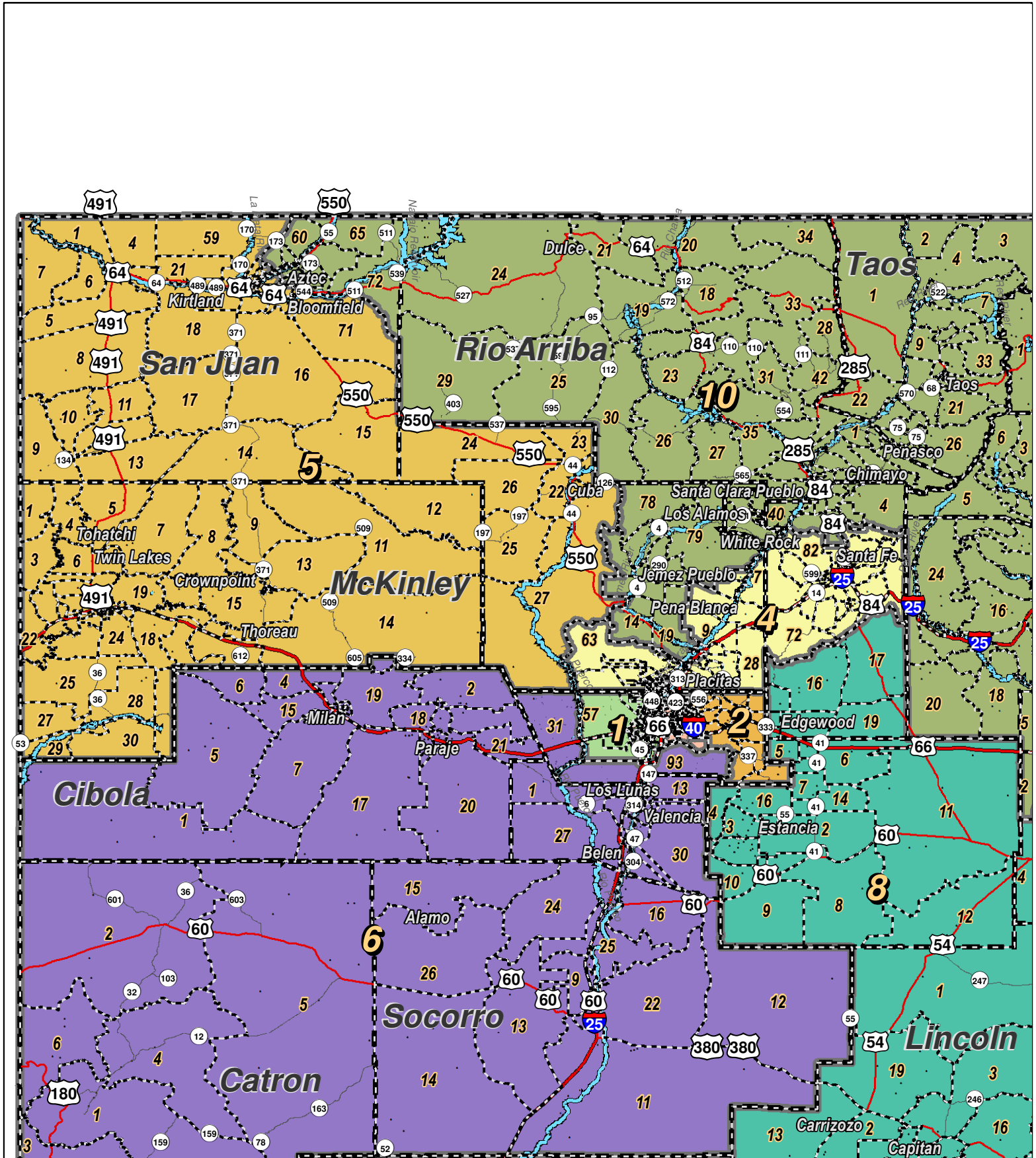
For the New Mexico
Legislative Council Service



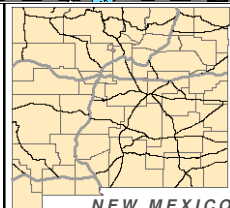
LEGEND Created: August 30, 2011

Precincts	Rivers	Interstate
Counties	Lakes / Ponds	US Highway
		State Highway

Research & Polling, Inc. distributes this map assuming no liability for any errors, omissions, or inaccuracies in the information provided regardless of the cause in reliance upon any maps.



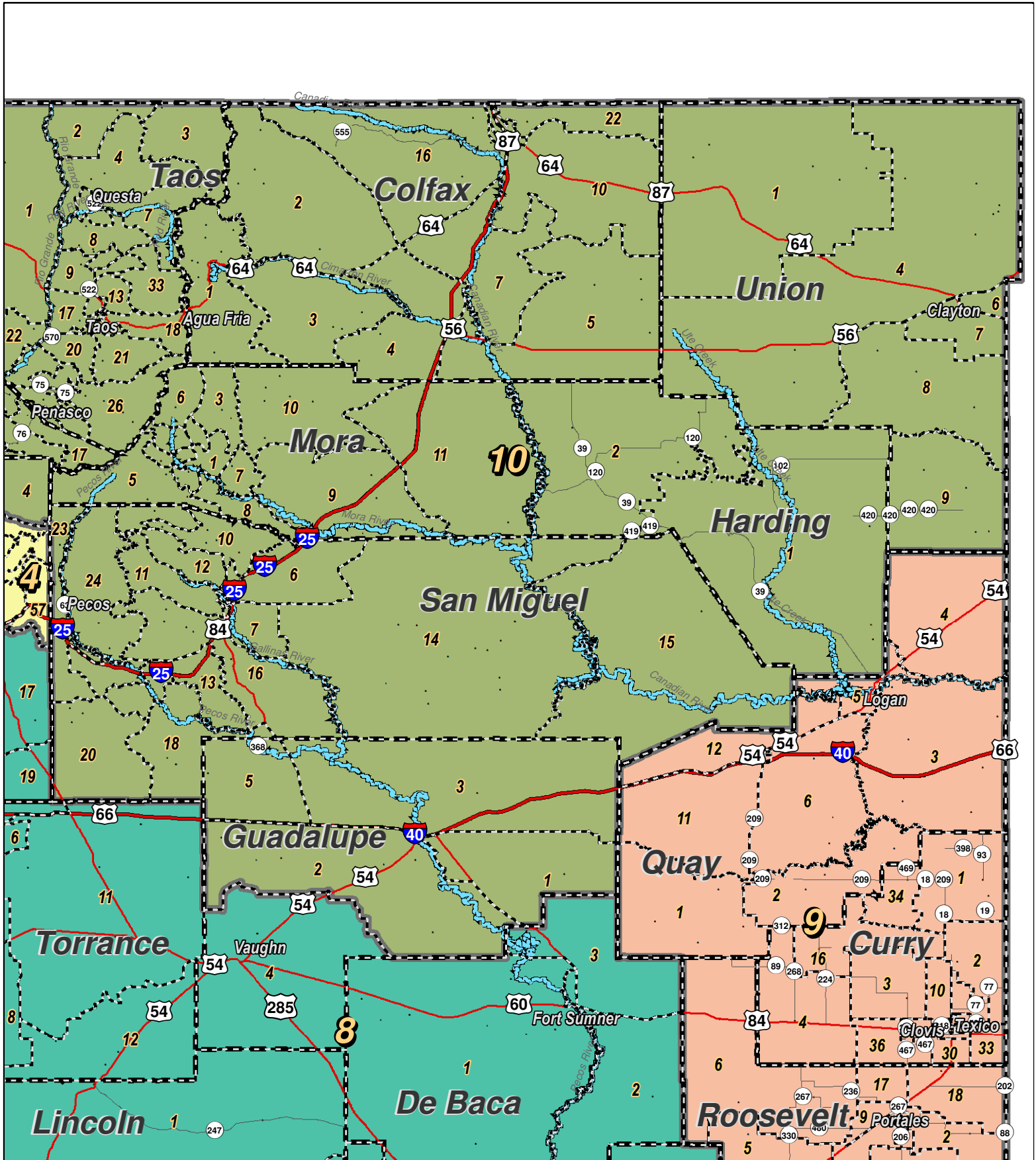
For the New Mexico
Legislative Council Service



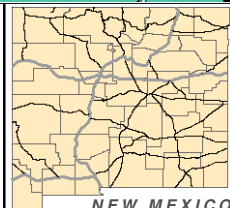
LEGEND Created: August 30, 2011

Precincts	Rivers	Interstate
Counties	Lakes / Ponds	US Highway
		State Highway

Research & Polling, Inc. distributes this map assuming no liability for any errors, omissions, or inaccuracies in the information provided regardless of the cause in reliance upon any maps.



For the New Mexico
Legislative Council Service



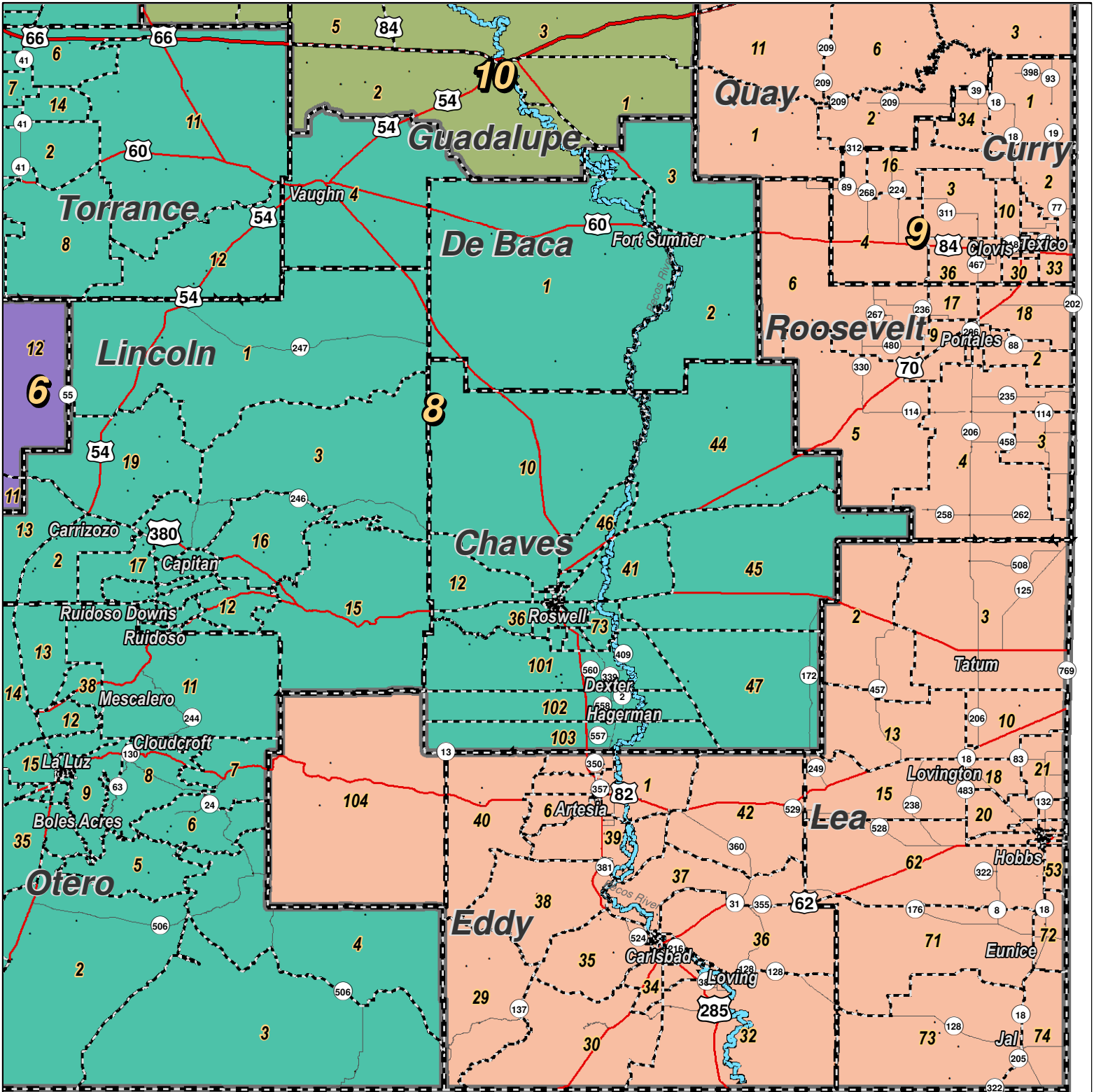
LEGEND Created: August 30, 2011

Precincts	Rivers	Interstate
Counties	Lakes / Ponds	US Highway
		State Highway

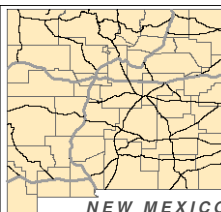
Research & Polling, Inc. distributes this map assuming no liability for any errors, omissions, or inaccuracies in the information provided regardless of the cause in reliance upon any maps.

NM PEC: Current Districts

Southeast New Mexico



For the New Mexico
Legislative Council Service

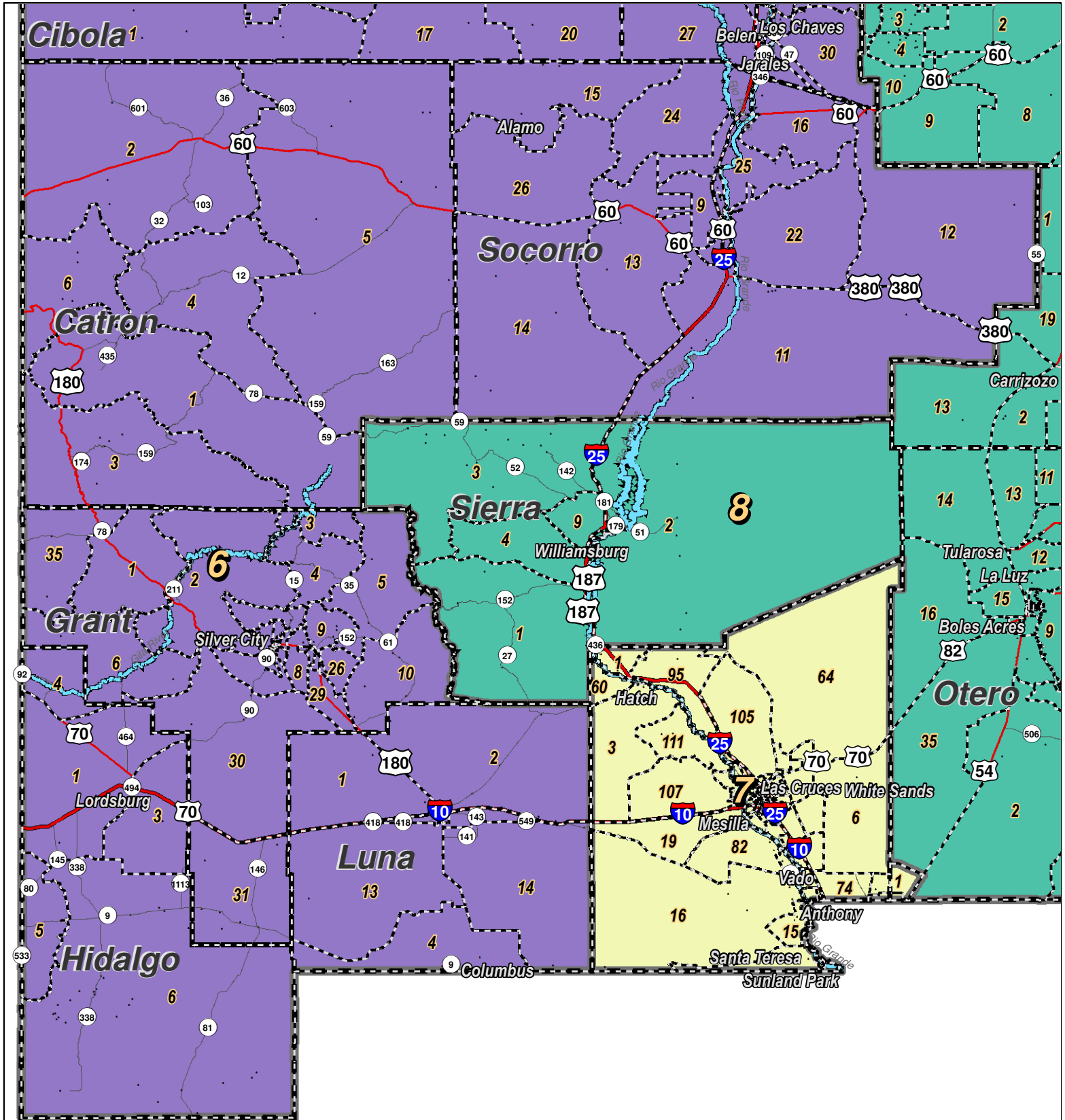


LEGEND

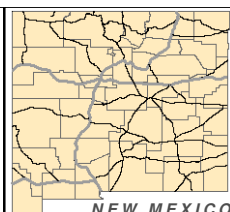
Created: August 30, 2011

- Precincts
- Counties
- Rivers
- Lakes / Ponds
- Interstate
- US Highway
- State Highway

Research & Polling, Inc. distributes this map assuming no liability for any errors, omissions, or inaccuracies in the information provided regardless of the cause in reliance upon any maps.




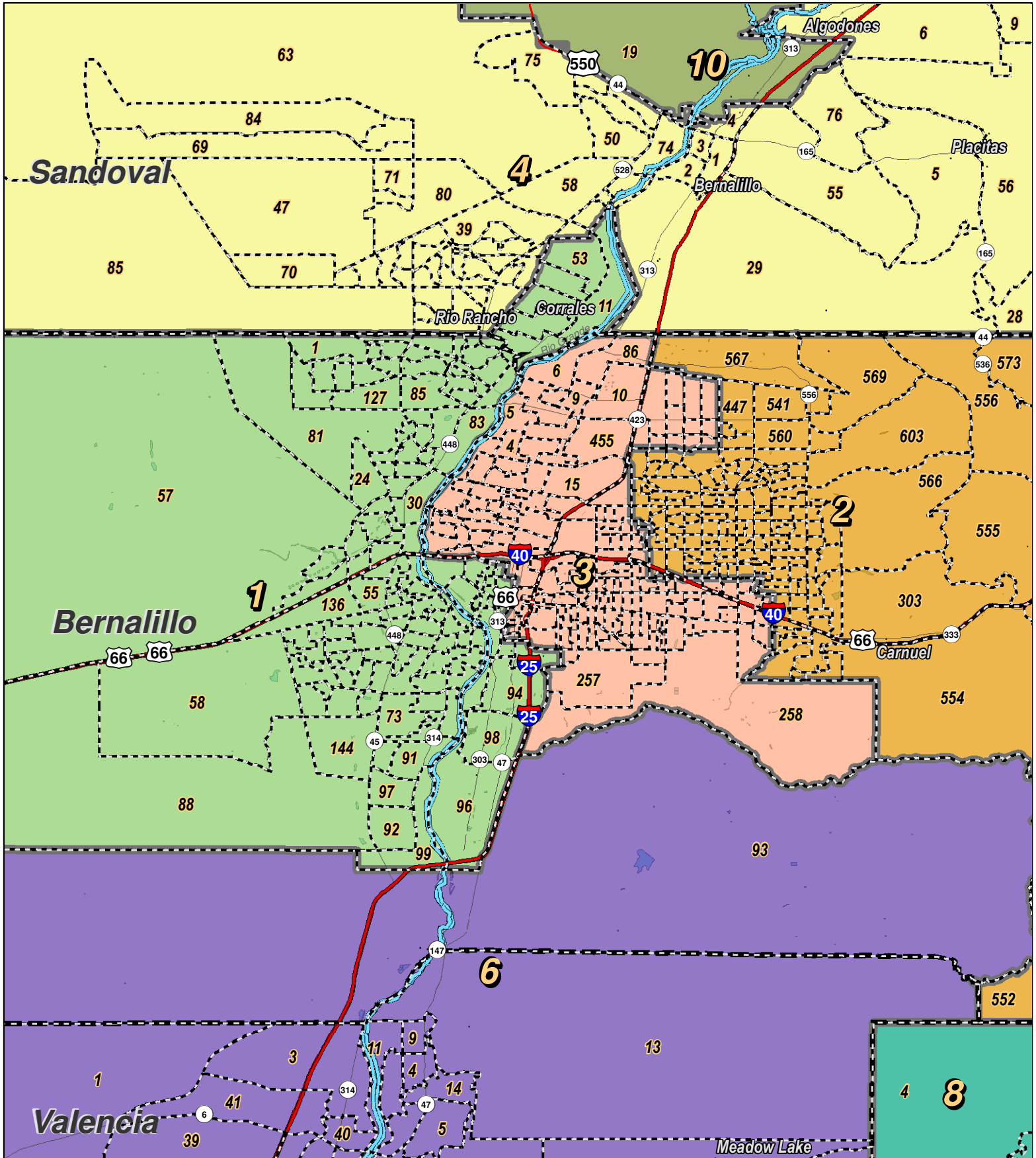
For the New Mexico Legislative Council Service



LEGEND Created: August 30, 2011

Precincts	Rivers	Interstate
Counties	Lakes / Ponds	US Highway
		State Highway

Research & Polling, Inc. distributes this map assuming no liability for any errors, omissions, or inaccuracies in the information provided regardless of the cause in reliance upon any maps.



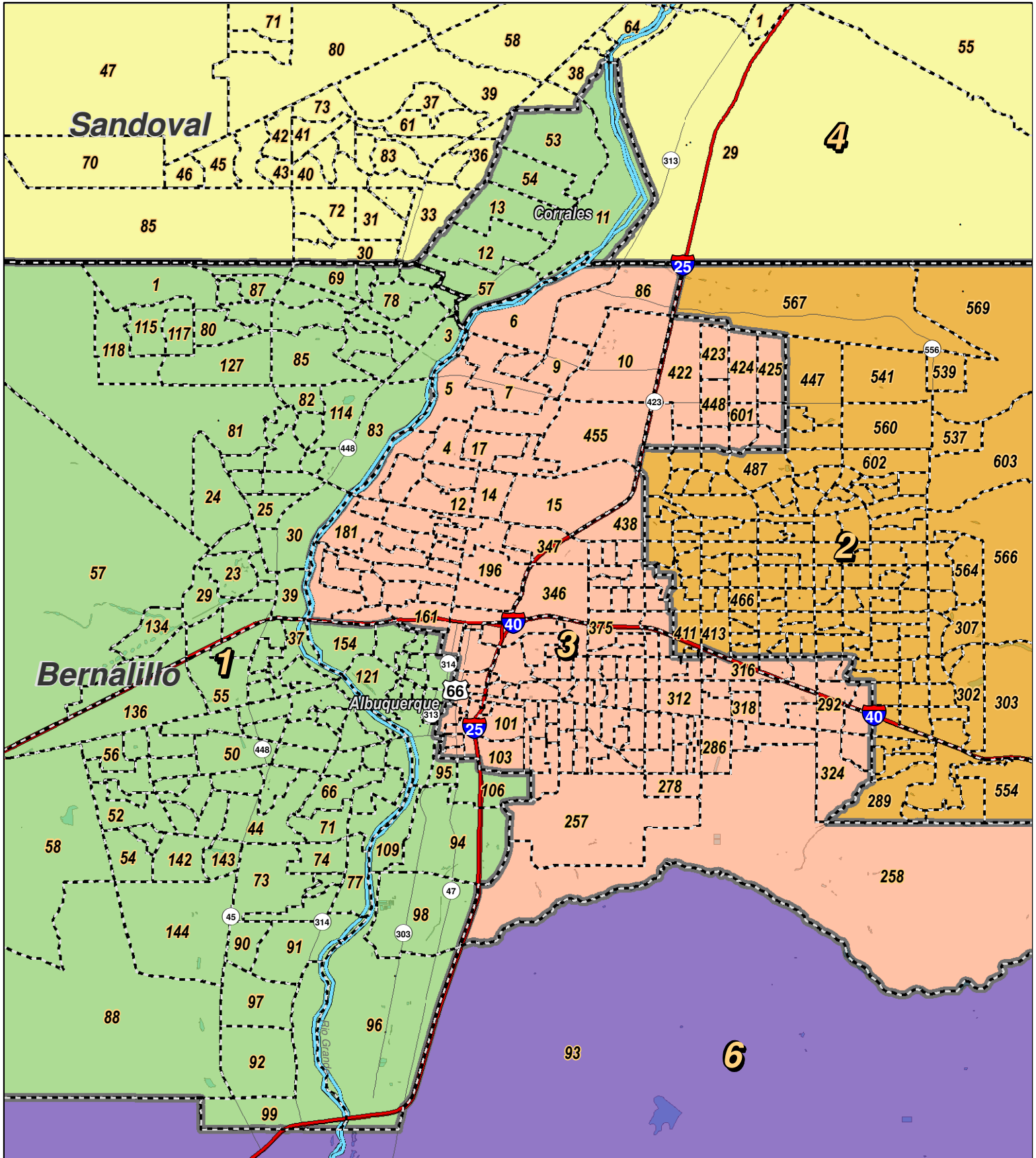
For the New Mexico
Legislative Council Service



LEGEND Created: August 30, 2011

Precincts	Rivers	Interstate
Counties	Lakes / Ponds	US Highway
		State Highway

Research & Polling, Inc. distributes this map assuming no liability for any errors, omissions, or inaccuracies in the information provided regardless of the cause in reliance upon any maps.



For the New Mexico
Legislative Council Service



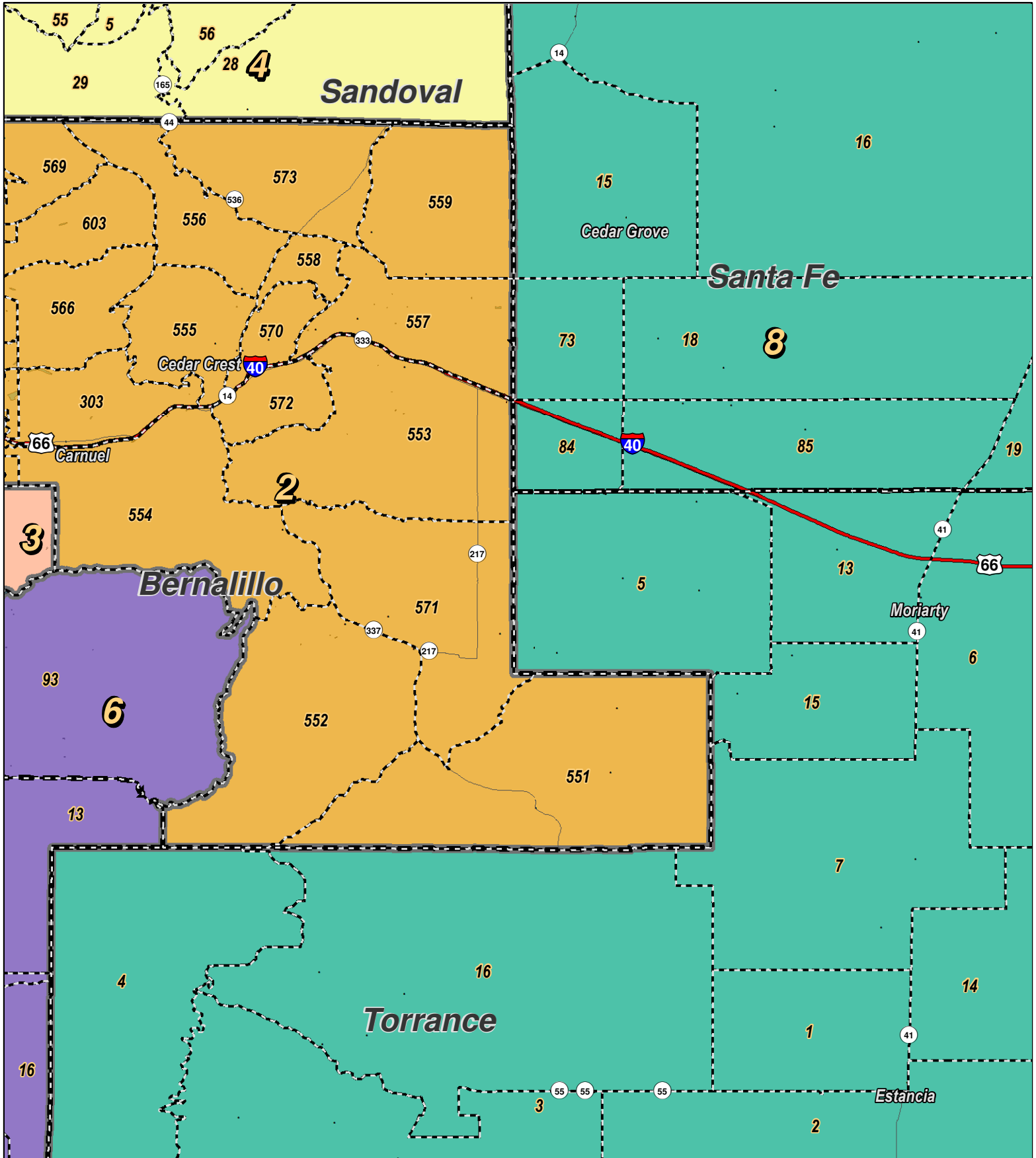
LEGEND Created: August 30, 2011

Precincts	Rivers	Interstate
Counties	Lakes / Ponds	US Highway
		State Highway

Research & Polling, Inc. distributes this map assuming no liability for any errors, omissions, or inaccuracies in the information provided regardless of the cause in reliance upon any maps.

NM PEC: Current Districts

Albuquerque Metro East



For the New Mexico
Legislative Council Service



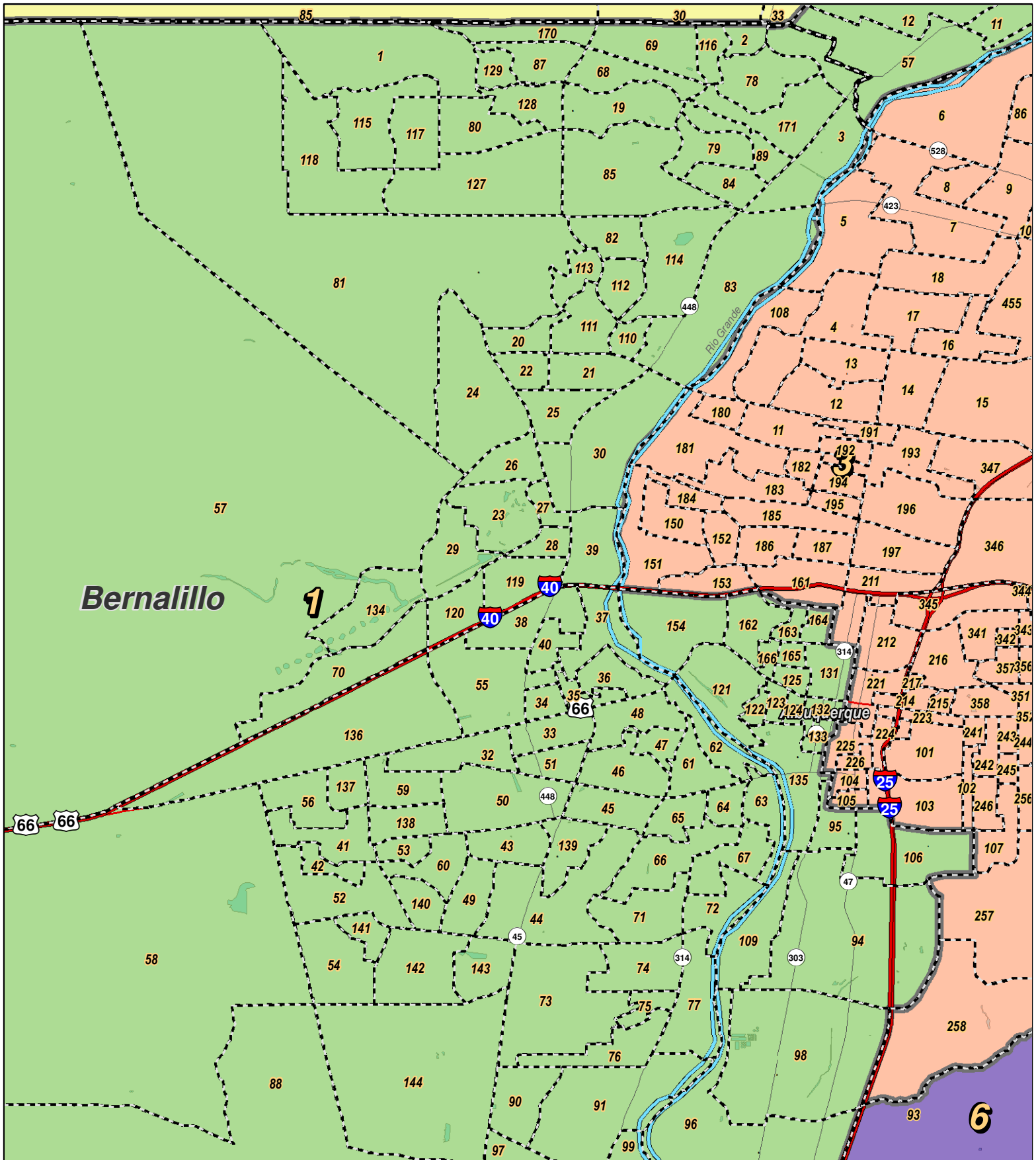
LEGEND Created: August 30, 2011

Precincts	Rivers	Interstate
Counties	Lakes / Ponds	US Highway
		State Highway

Research & Polling, Inc. distributes this map assuming no liability for any errors, omissions, or inaccuracies in the information provided regardless of the cause in reliance upon any maps.

NM PEC: Current Districts

Albuquerque (West)



RESEARCH & POLLING INC.

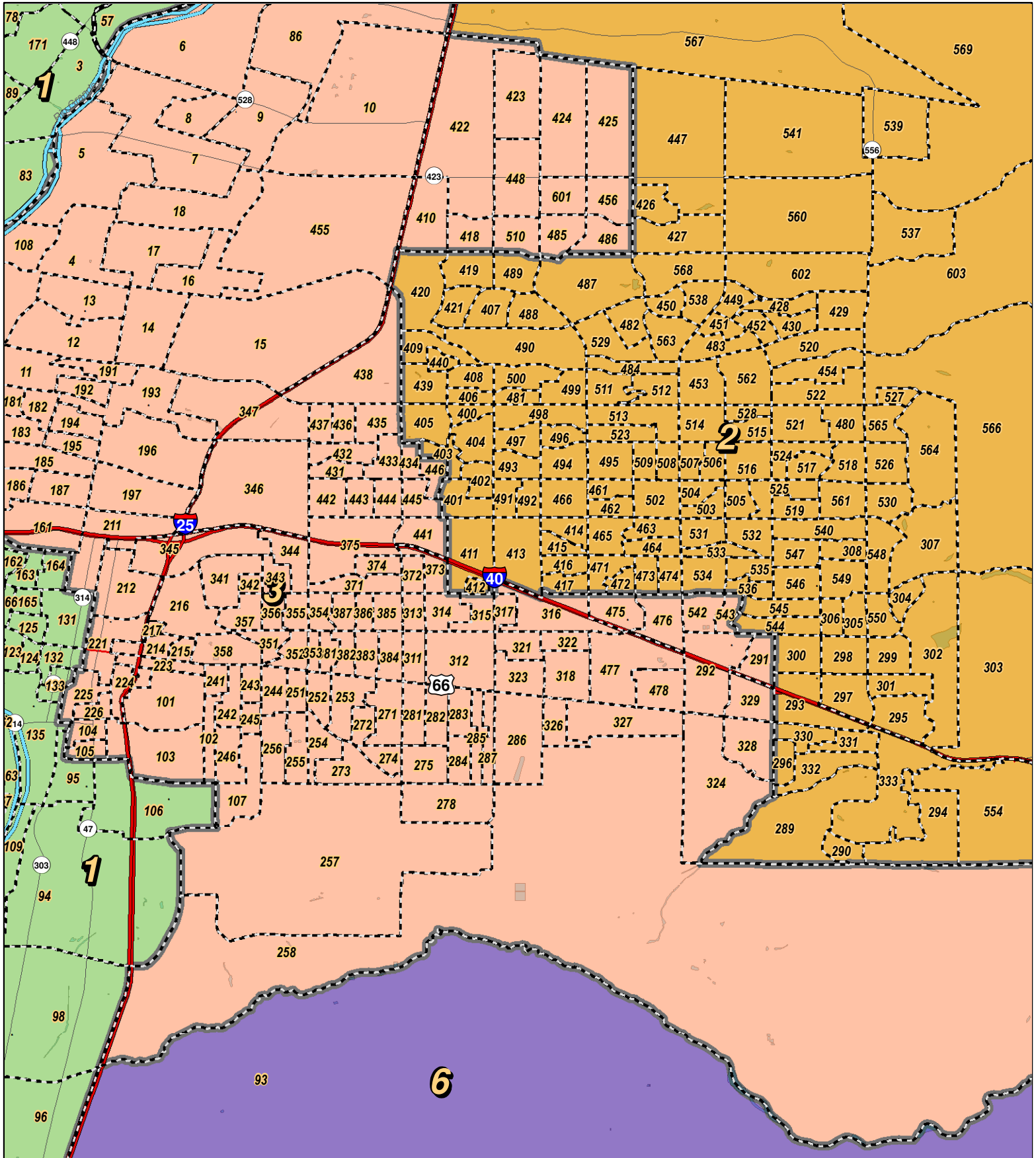
For the New Mexico Legislative Council Service

NEW MEXICO

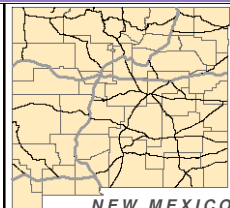
LEGEND Created: August 30, 2011

Precincts	Rivers	Interstate
Counties	Lakes / Ponds	US Highway
		State Highway

Research & Polling, Inc. distributes this map assuming no liability for any errors, omissions, or inaccuracies in the information provided regardless of the cause in reliance upon any maps.



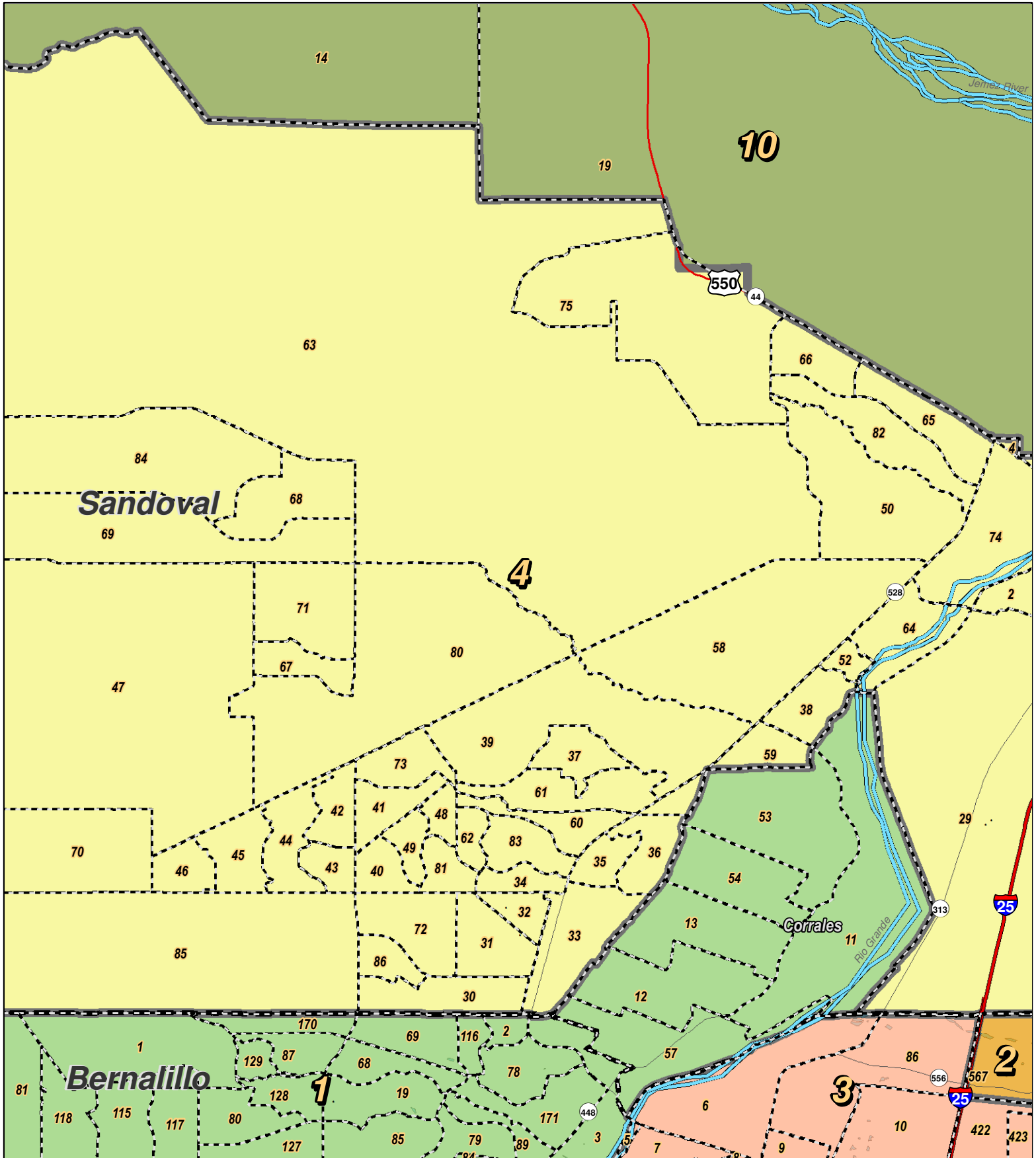
For the New Mexico
Legislative Council Service



LEGEND Created: August 30, 2011

Precincts	Rivers	Interstate
Counties	Lakes / Ponds	US Highway
		State Highway

Research & Polling, Inc. distributes this map assuming no liability for any errors, omissions, or inaccuracies in the information provided regardless of the cause in reliance upon any maps.



For the New Mexico
Legislative Council Service

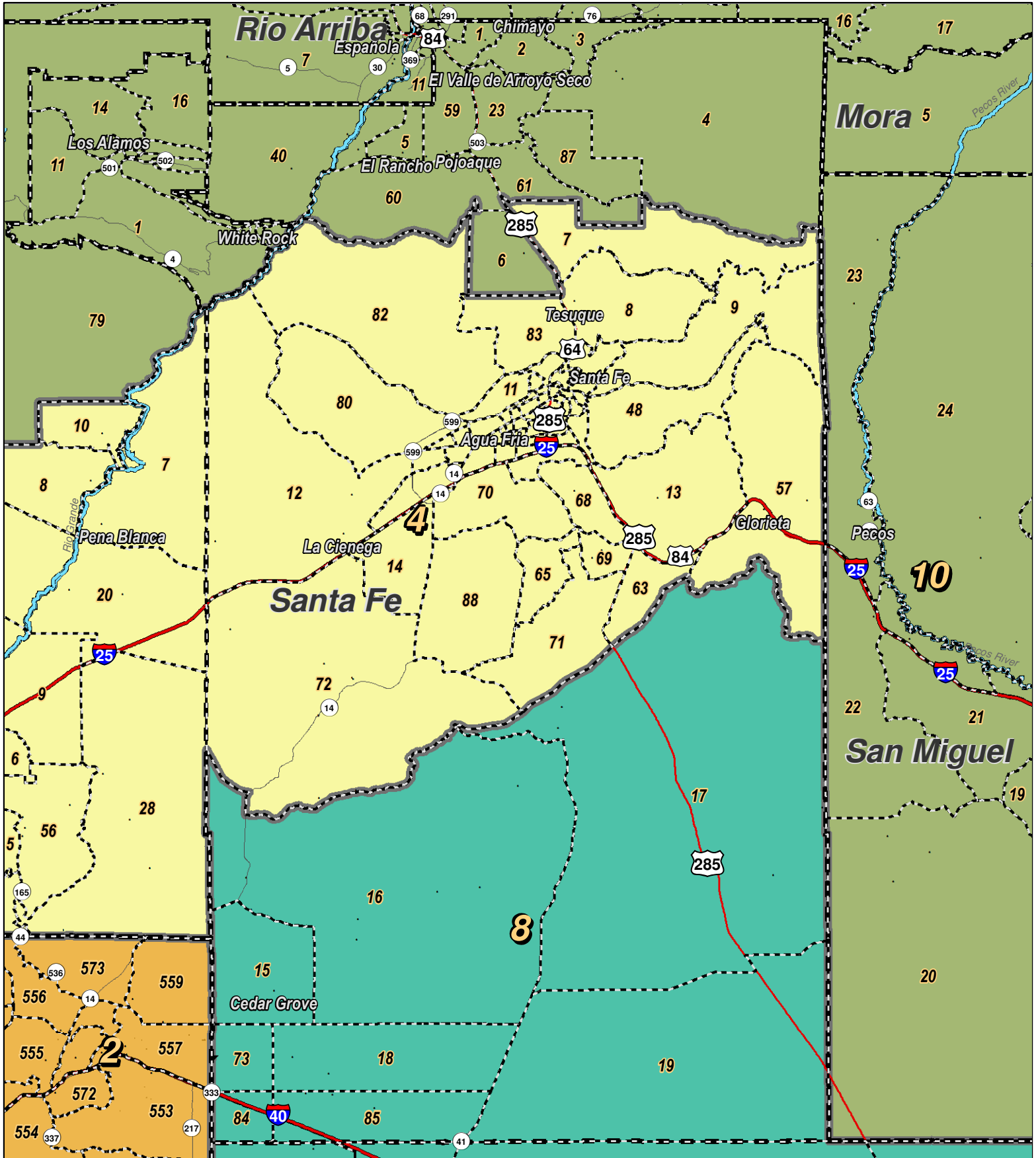


LEGEND

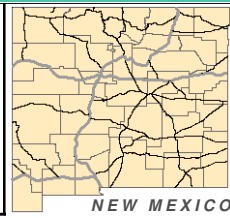
Created: August 30, 2011

Precincts	Rivers	Interstate
Counties	Lakes / Ponds	US Highway
		State Highway

Research & Polling, Inc. distributes this map assuming no liability for any errors, omissions, or inaccuracies in the information provided regardless of the cause in reliance upon any maps.



For the New Mexico
Legislative Council Service



LEGEND Created: August 30, 2011

Precincts	Rivers	Interstate
Counties	Lakes / Ponds	US Highway
		State Highway

Research & Polling, Inc. distributes this map assuming no liability for any errors, omissions, or inaccuracies in the information provided regardless of the cause in reliance upon any maps.

District	Pop	Deviation	Hispanic	Non-Hispanic Origin				
				White	Native American	Black	Asian	Other Races
1	271,626	65,708 31.9%	173,453 63.9%	75,687 27.9%	8,163 3.0%	6,443 2.4%	3,163 1.2%	4,717 1.7%
18+	194,709		116,255 59.7%	62,059 31.9%	6,134 3.2%	4,992 2.6%	2,497 1.3%	2,772 1.4%
2	191,336	-14,582 -7.1%	52,022 27.2%	118,821 62.1%	5,917 3.1%	4,624 2.4%	5,666 3.0%	4,286 2.2%
18+	153,242		37,104 24.2%	101,142 66.0%	4,359 2.8%	3,617 2.4%	4,432 2.9%	2,588 1.7%
3	203,887	-2,031 -1.0%	93,494 45.9%	85,966 42.2%	8,734 4.3%	5,297 2.6%	5,890 2.9%	4,506 2.2%
18+	159,482		66,593 41.8%	74,586 46.8%	6,461 4.1%	4,198 2.6%	4,725 3.0%	2,919 1.8%
4	231,592	25,674 12.5%	101,542 43.8%	108,063 46.7%	11,499 5.0%	3,183 1.4%	3,045 1.3%	4,260 1.8%
18+	176,702		69,944 39.6%	91,402 51.7%	7,988 4.5%	2,447 1.4%	2,407 1.4%	2,514 1.4%
5	181,051	-24,867 -12.1%	28,898 16.0%	47,004 26.0%	99,719 55.1%	869 0.5%	907 0.5%	3,654 2.0%
18+	126,512		18,142 14.3%	37,443 29.6%	67,869 53.6%	666 0.5%	719 0.6%	1,673 1.3%
6	188,920	-16,998 -8.3%	96,728 51.2%	68,569 36.3%	18,700 9.9%	1,616 0.9%	909 0.5%	2,398 1.3%
18+	141,442		66,807 47.2%	57,960 41.0%	13,072 9.2%	1,296 0.9%	741 0.5%	1,566 1.1%
7	217,976	12,058 5.9%	144,634 66.4%	64,418 29.6%	1,578 0.7%	2,896 1.3%	2,047 0.9%	2,403 1.1%
18+	159,133		96,956 60.9%	55,261 34.7%	1,262 0.8%	2,296 1.4%	1,721 1.1%	1,637 1.0%
8	182,380	-23,538 -11.4%	68,540 37.6%	100,702 55.2%	5,113 2.8%	3,429 1.9%	1,327 0.7%	3,269 1.8%
18+	138,322		45,198 32.7%	83,913 60.7%	3,530 2.6%	2,622 1.9%	1,049 0.8%	2,010 1.5%
9	196,013	-9,905 -4.8%	87,699 44.7%	96,515 49.2%	1,450 0.7%	6,141 3.1%	1,441 0.7%	2,767 1.4%
18+	141,938		56,291 39.7%	77,280 54.4%	1,130 0.8%	4,501 3.2%	1,182 0.8%	1,554 1.1%
10	194,398	-11,520 -5.6%	106,393 54.7%	68,065 35.0%	14,495 7.5%	964 0.5%	1,910 1.0%	2,571 1.3%
18+	149,025		78,036 52.4%	56,802 38.1%	10,157 6.8%	818 0.5%	1,483 1.0%	1,729 1.2%
Totals	2,059,179	Ideal: 205,918	953,403 46.3%	833,810 40.5%	175,368 8.5%	35,462 1.7%	26,305 1.3%	34,831 1.3%
18+	1,540,507		651,326 42.3%	697,848 45.3%	121,962 7.9%	27,453 1.8%	20,956 1.4%	20,962 1.2%

District Profile

District	Total Population	Deviation		Adult Hispanic	Adult Non-Hispanic			Performance Measure		Registered Voters				
					White	Native American	Black	Dem	Rep	Total	% Dem	% Rep	% DTS	% Other
1	271,626	65,708	31.9%	59.7%	31.9%	3.2%	2.6%	57.5%	42.5%	138,631	50.9%	28.5%	17.3%	3.3%
2	191,336	-14,582	-7.1%	24.2%	66.0%	2.8%	2.4%	44.2%	55.8%	135,615	38.9%	42.3%	15.4%	3.3%
3	203,887	-2,031	-1.0%	41.8%	46.8%	4.1%	2.6%	62.2%	37.8%	127,714	51.9%	26.0%	17.8%	4.3%
4	231,592	25,674	12.5%	39.6%	51.7%	4.5%	1.4%	62.7%	37.3%	140,906	55.1%	25.3%	16.4%	3.2%
5	181,051	-24,867	-12.1%	14.3%	29.6%	53.6%	0.5%	52.6%	47.4%	92,420	50.0%	31.7%	16.3%	2.0%
6	188,920	-16,998	-8.3%	47.2%	41.0%	9.2%	0.9%	53.5%	46.5%	104,320	54.0%	29.1%	14.2%	2.7%
7	217,976	12,058	5.9%	60.9%	34.7%	0.8%	1.4%	54.8%	45.2%	102,363	49.1%	28.2%	19.4%	3.3%
8	182,380	-23,538	-11.4%	32.7%	60.7%	2.6%	1.9%	37.3%	62.7%	99,186	34.8%	47.7%	15.3%	2.1%
9	196,013	-9,905	-4.8%	39.7%	54.4%	0.8%	3.2%	34.5%	65.5%	91,625	39.9%	44.5%	14.8%	0.8%
10	194,398	-11,520	-5.6%	52.4%	38.1%	6.8%	0.5%	62.9%	37.1%	127,408	63.5%	21.8%	12.1%	2.5%
New Mexico	2,059,179	Ideal: 205,918		42.3%	45.3%	7.9%	1.8%	53.0%	47.0%	1,160,188	49.3%	31.9%	15.9%	2.9%