

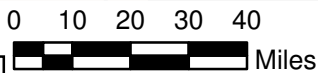
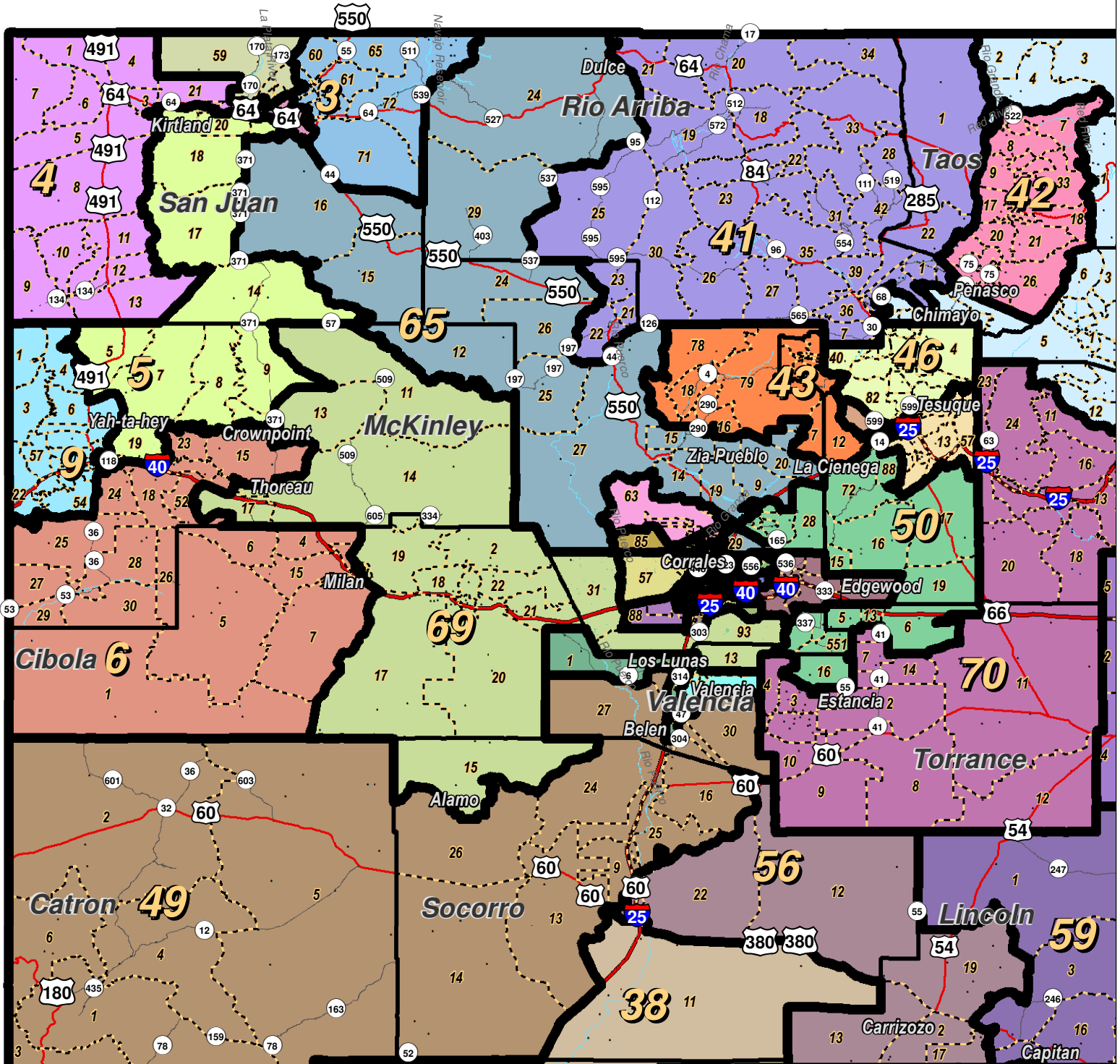
LEGEND Created: November 11, 2011

- Counties
- ↗ Interstate Highway
- ~ Rivers
- ~ US Highway



For the New Mexico Legislative Council Service

Research & Polling, Inc. distributes this map assuming no liability for any errors, omissions, or inaccuracies in the information provided regardless of the cause in reliance upon any maps.



LEGEND

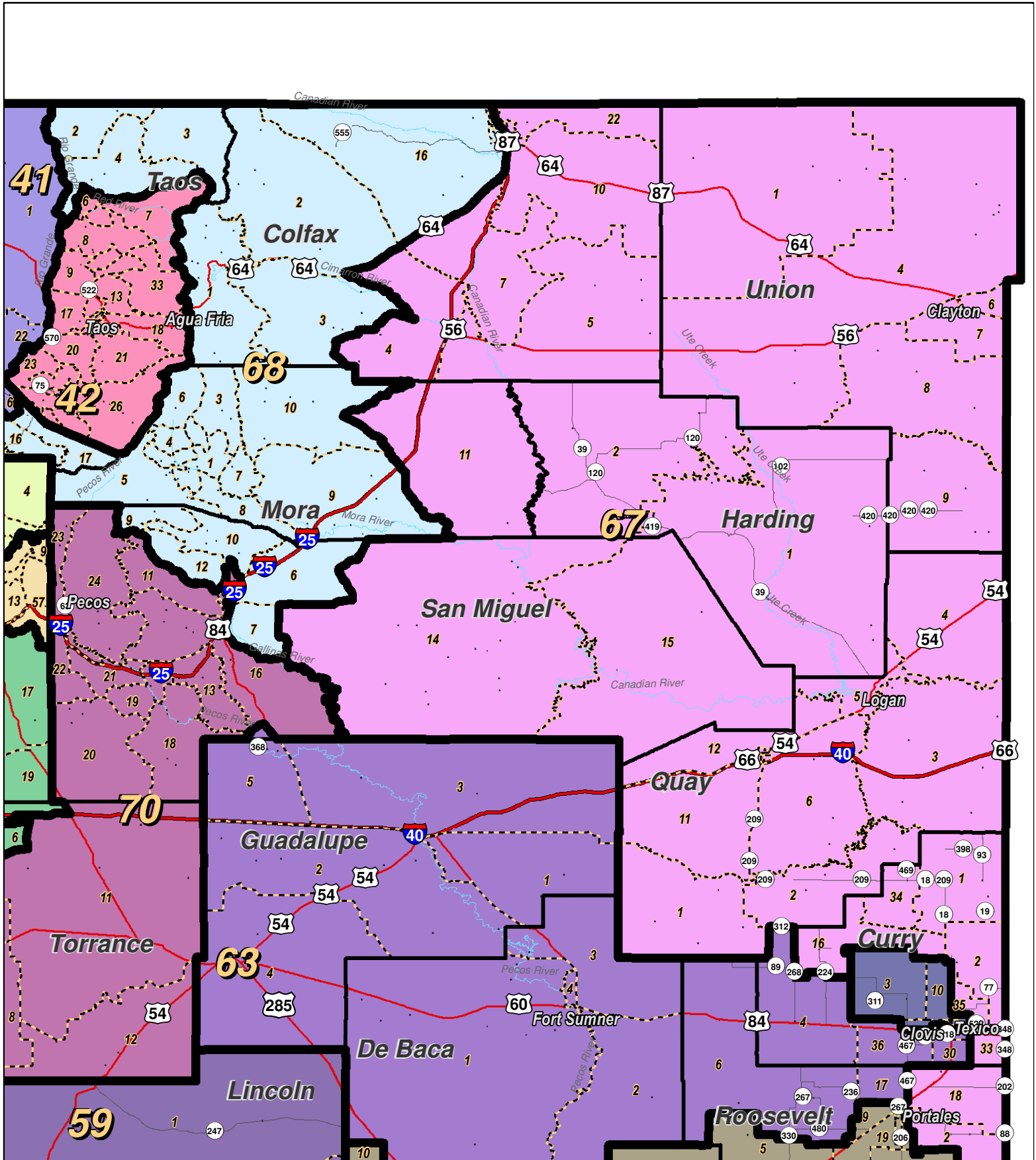
Created: November 11, 2011

- Precincts
- Counties
- Rivers
- Lakes / Ponds
- Interstate
- US Highway
- State Highway



For the New Mexico
Legislative Council Service

Research & Polling, Inc. distributes this map assuming no liability for any errors, omissions, or inaccuracies in the information provided regardless of the cause in reliance upon any maps.



0 10 20 30 40 Miles

RESEARCH & POLLING INC.

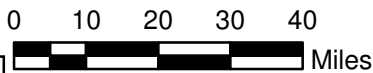
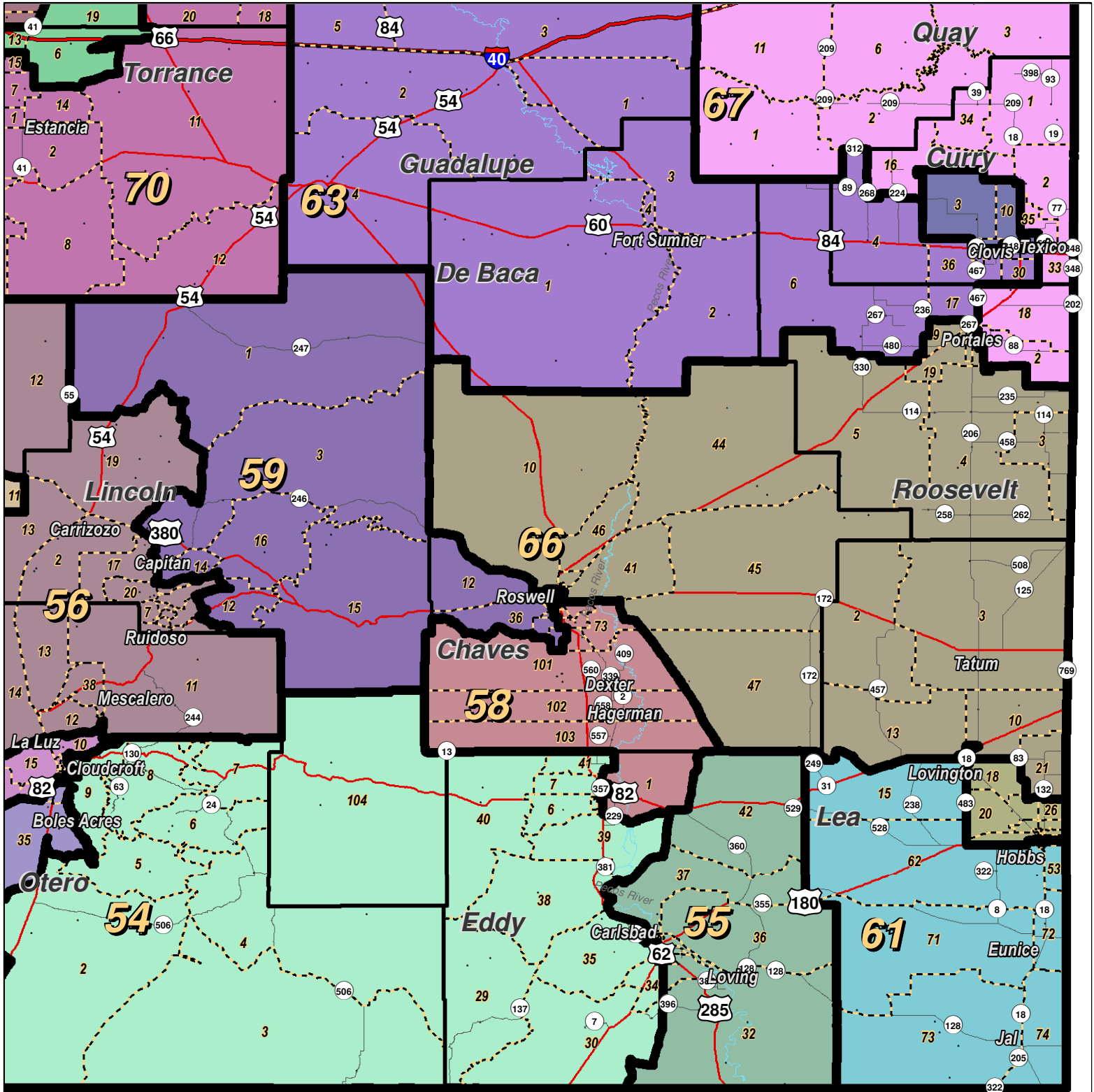
For the New Mexico Legislative Council Service



LEGEND Created: November 11, 2011

- Precincts
- Counties
- ~ Rivers
- ~ Lakes / Ponds
- = Interstate
- = US Highway
- ~ State Highway

Research & Polling, Inc. distributes this map assuming no liability for any errors, omissions, or inaccuracies in the information provided regardless of the cause in reliance upon any maps.



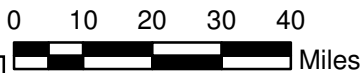
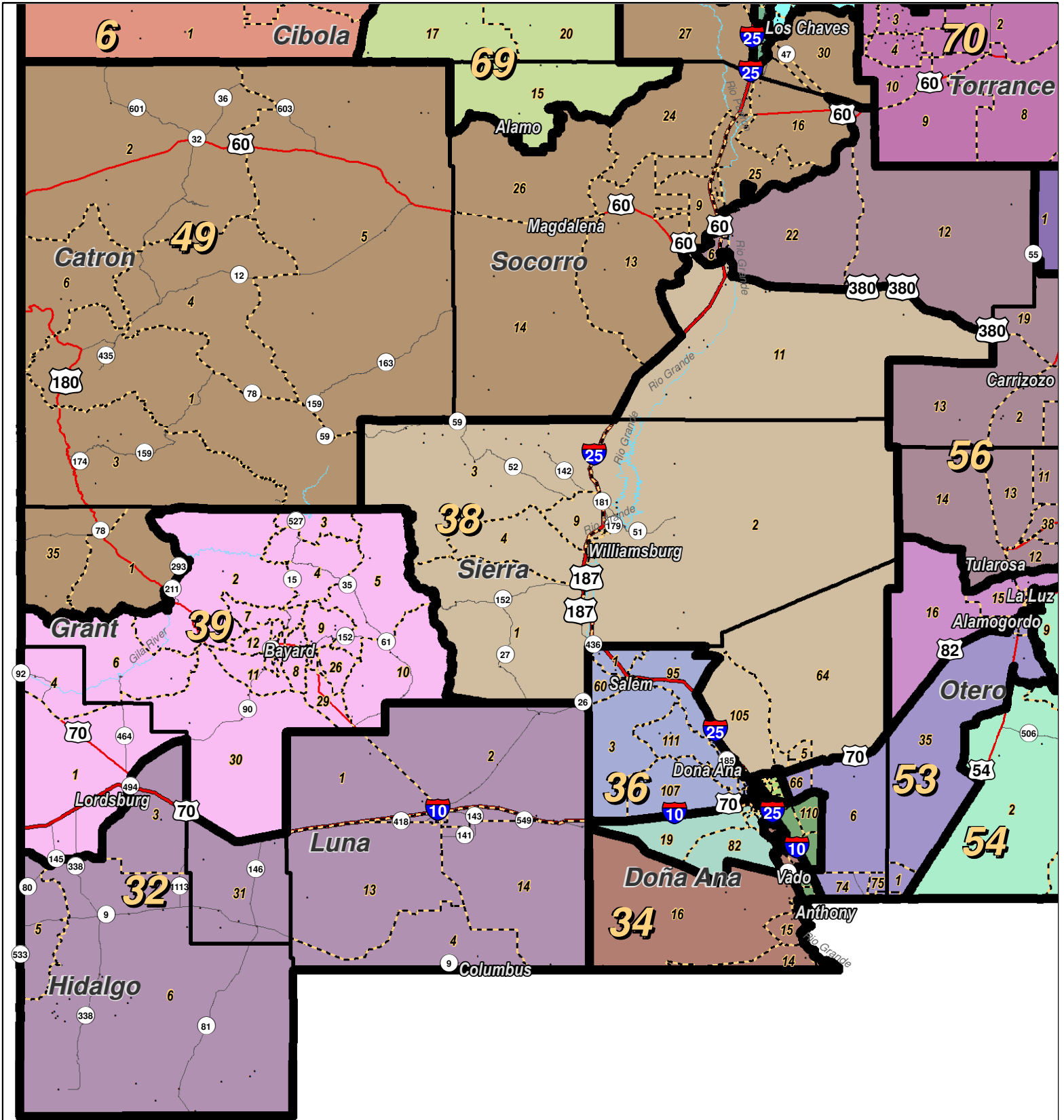
For the New Mexico
Legislative Council Service



LEGEND Created: November 11, 2011

- Precincts
- Counties
- Rivers
- Lakes / Ponds
- Interstate
- US Highway
- State Highway

Research & Polling, Inc. distributes this map assuming no liability for any errors, omissions, or inaccuracies in the information provided regardless of the cause in reliance upon any maps.



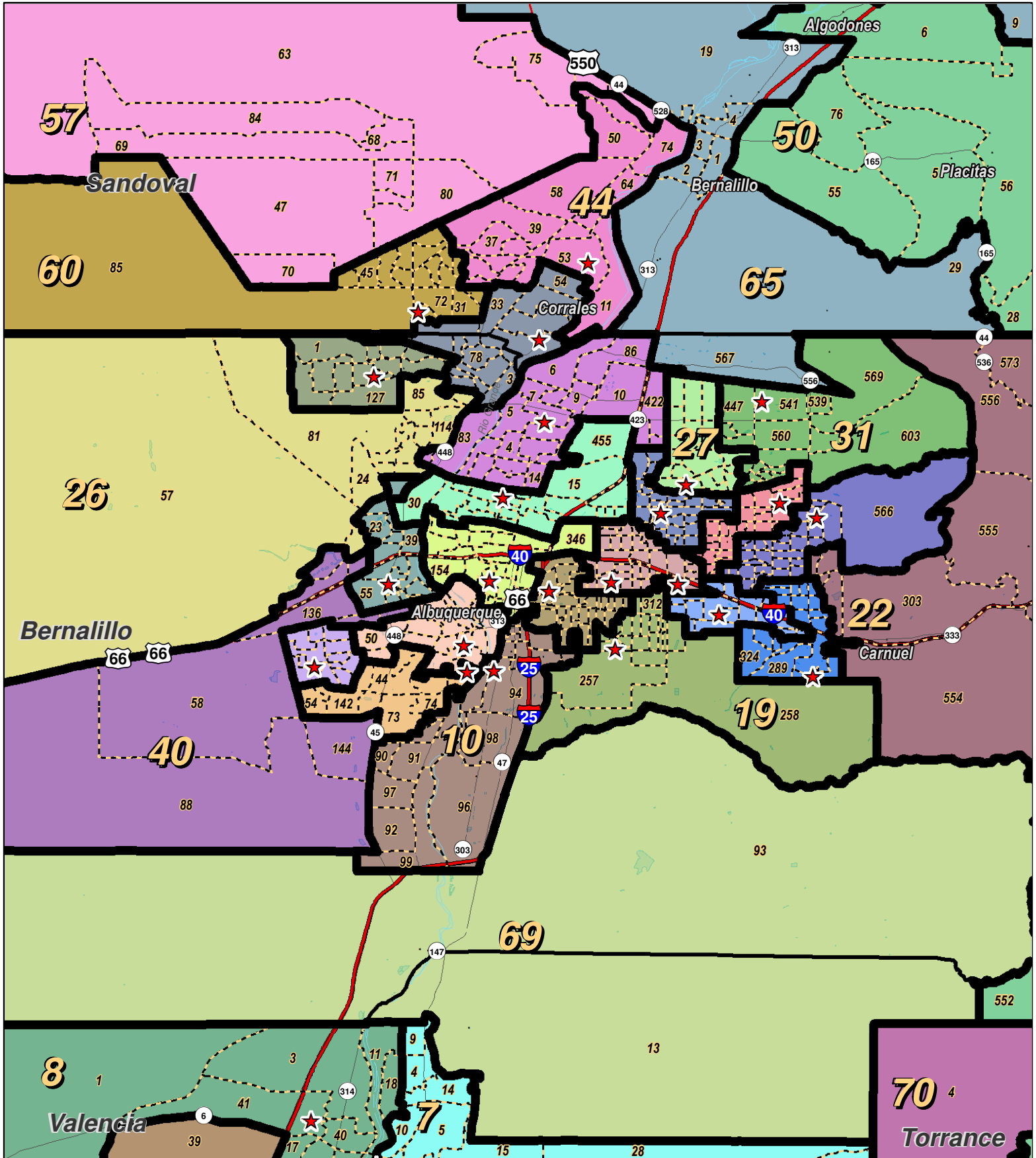
LEGEND Created: November 11, 2011

- Precincts
- Rivers
- Interstate
- Lakes / Ponds
- US Highway
- State Highway



For the New Mexico Legislative Council Service

Research & Polling, Inc. distributes this map assuming no liability for any errors, omissions, or inaccuracies in the information provided regardless of the cause in reliance upon any maps.



0 1 2 3 4 Miles

RESEARCH & POLLING INC.

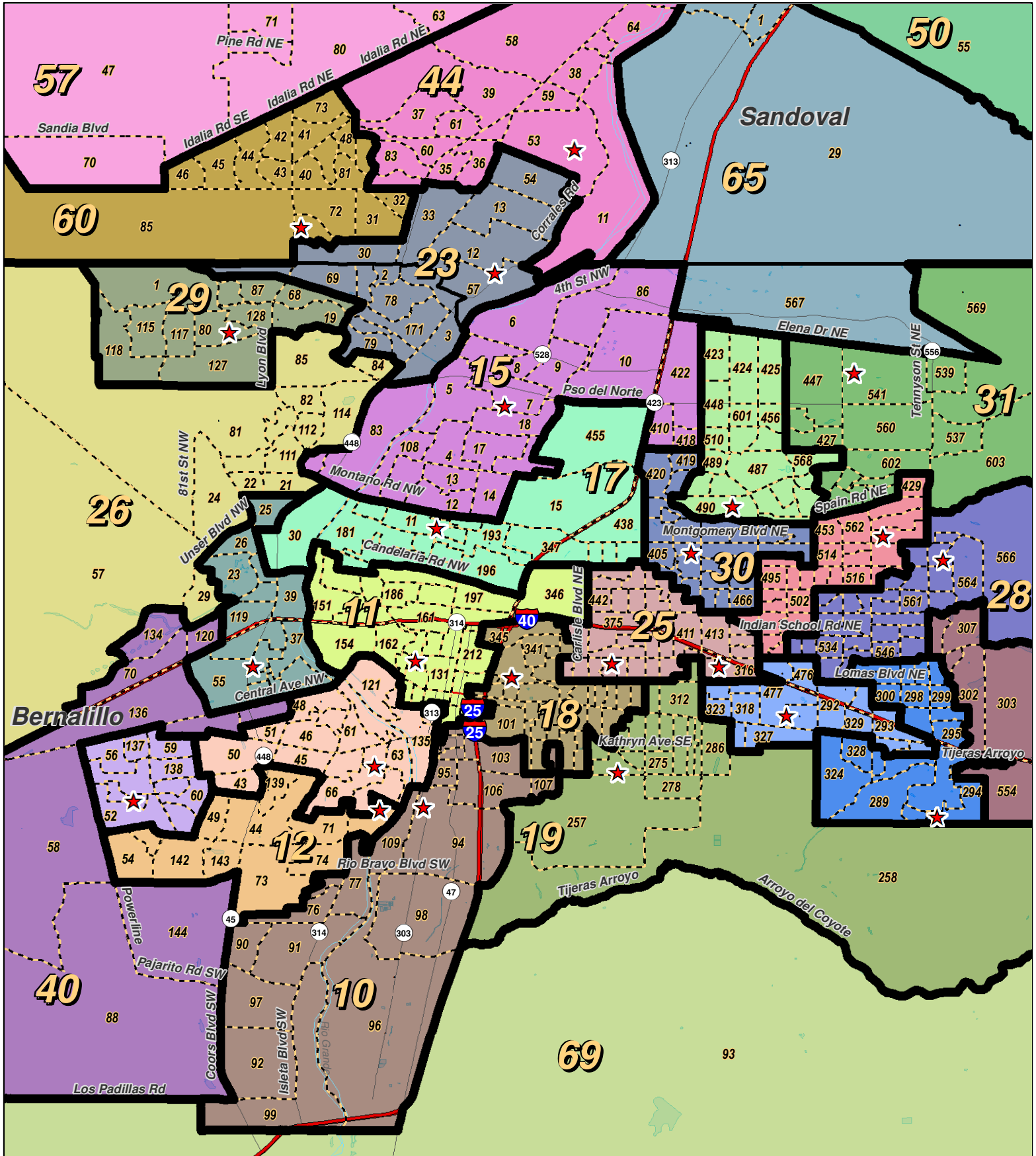
For the New Mexico Legislative Council Service



LEGEND Created: November 11, 2011

★ Legislators	~ Rivers	↔ Interstate
□ Precincts	☪ Lakes / Ponds	↔ US Highway
□ Counties		↔ State Highway

Research & Polling, Inc. distributes this map assuming no liability for any errors, omissions, or inaccuracies in the information provided regardless of the cause in reliance upon any maps.



RESEARCH & POLLING INC.

For the New Mexico Legislative Council Service

0 1 2 3 4 Miles

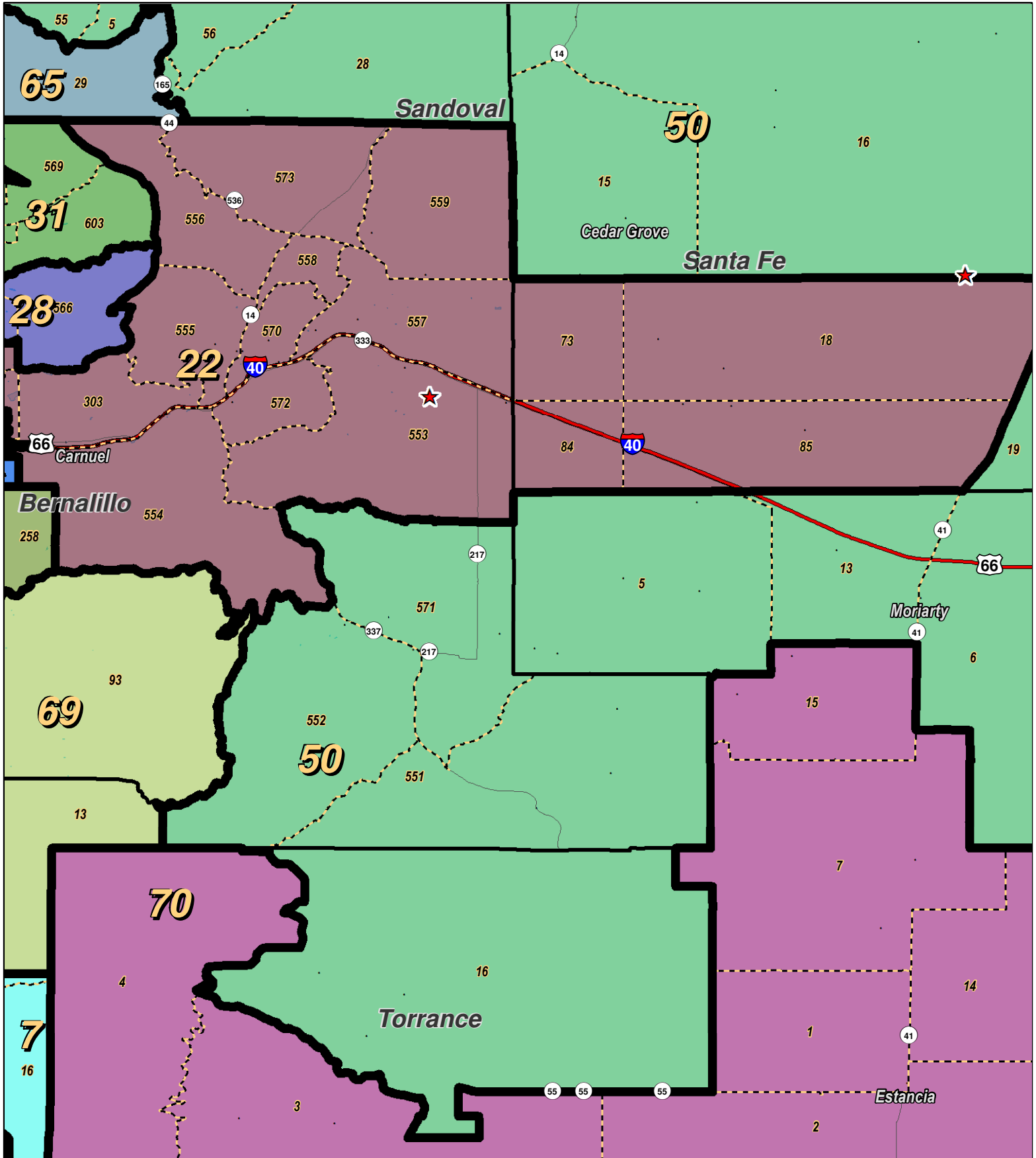
NEW MEXICO

LEGEND Created: November 11, 2011

★ Legislators	~ Rivers	↔ Interstate
▭ Precincts	☪ Lakes / Ponds	↔ US Highway
▭ Counties		↔ State Highway

Research & Polling, Inc. distributes this map assuming no liability for any errors, omissions, or inaccuracies in the information provided regardless of the cause in reliance upon any maps.

House: HD_187522.1_Sena (HB 47) Albuquerque Metro East



0 1 2 3 4
Miles

RESEARCH & POLLING INC.

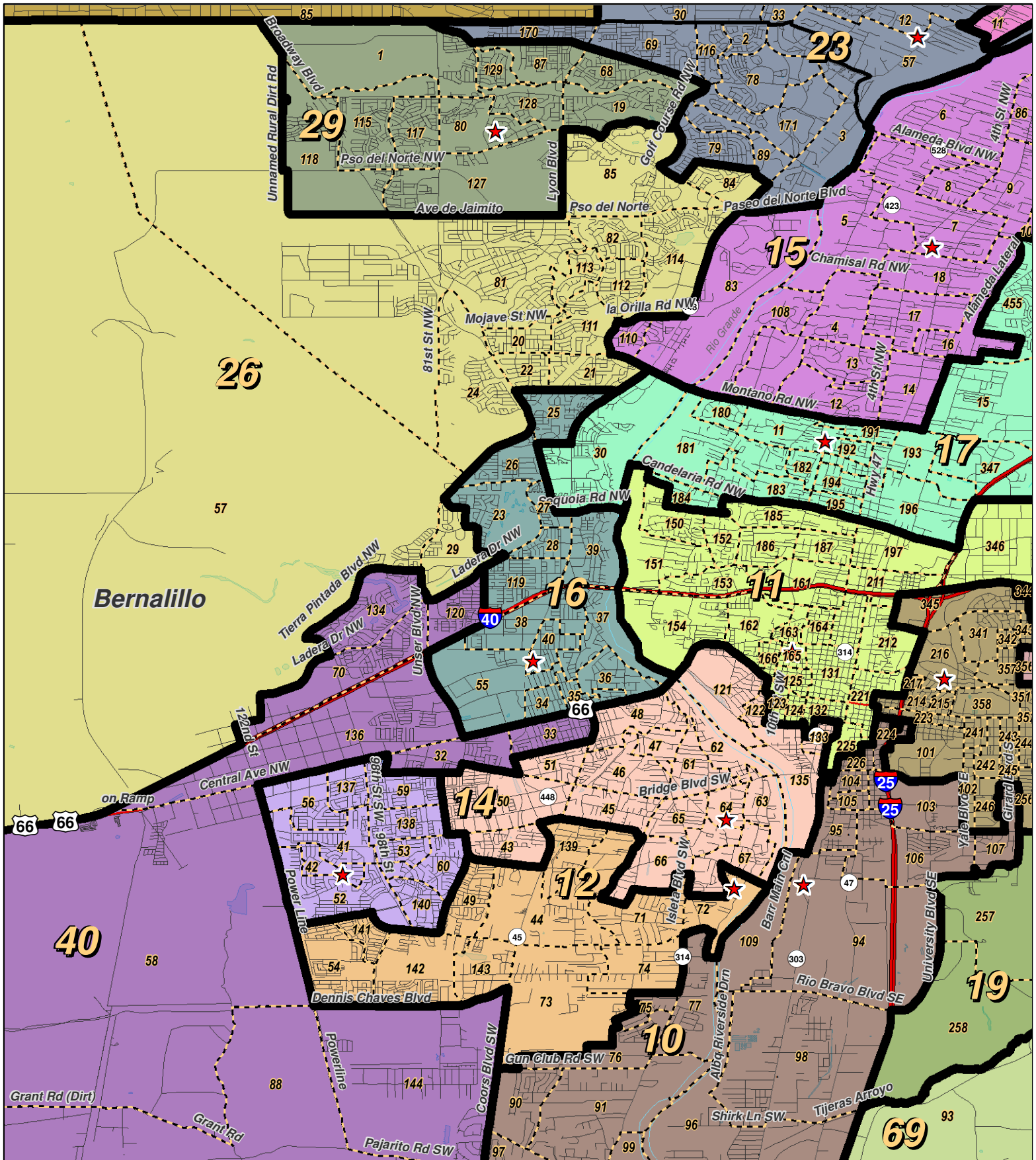
For the New Mexico Legislative Council Service



LEGEND Created: November 11, 2011

★ Legislators	~ Rivers	↔ Interstate
⬡ Precincts	☪ Lakes / Ponds	↔ US Highway
⬢ Counties		~ State Highway

Research & Polling, Inc. distributes this map assuming no liability for any errors, omissions, or inaccuracies in the information provided regardless of the cause in reliance upon any maps.



0 1 2 Miles

RESEARCH & POLLING INC.

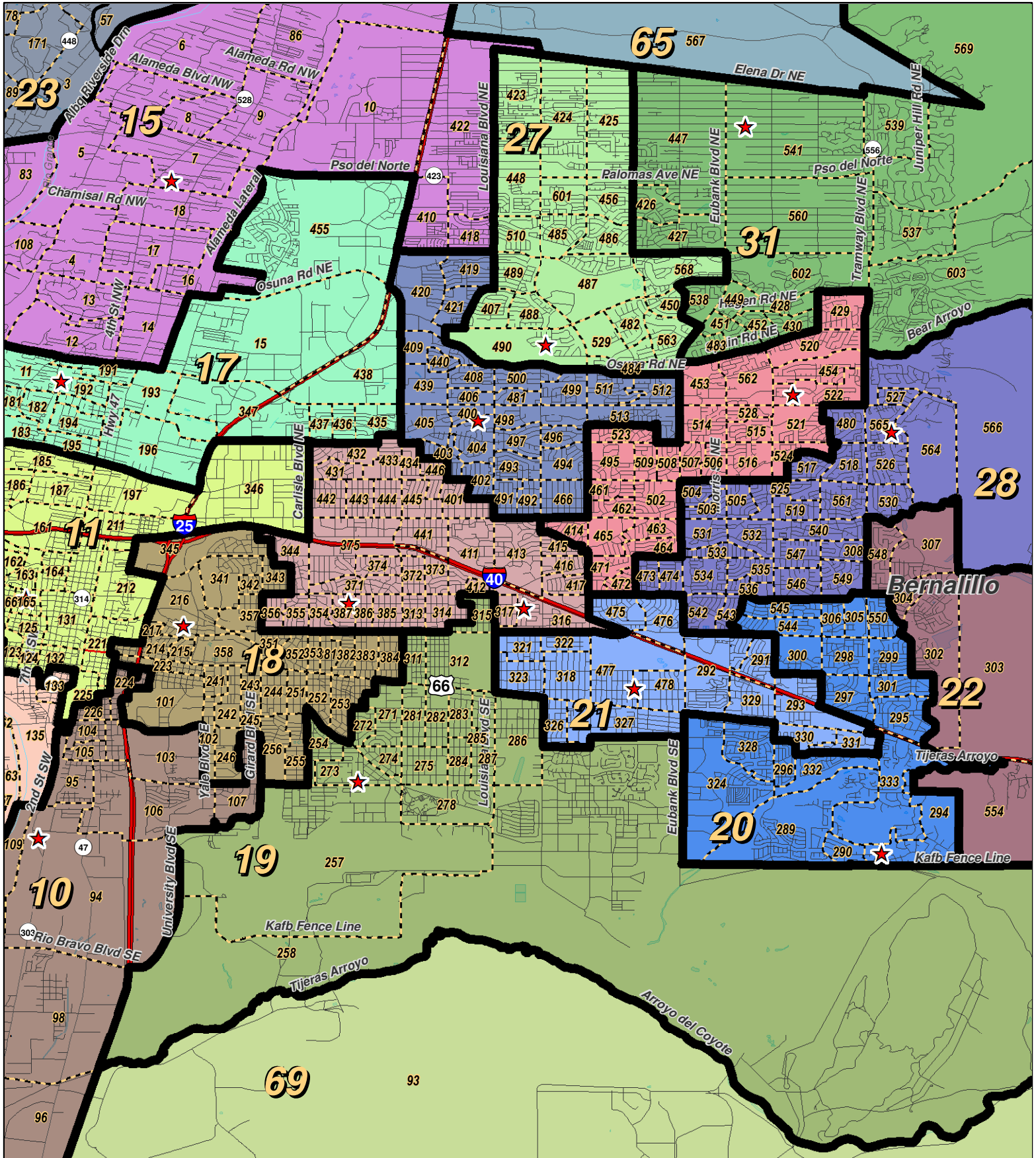
For the New Mexico Legislative Council Service



LEGEND Created: November 11, 2011

- ★ Legislators
- ▭ Precincts
- ▭ Counties
- ~ Rivers
- ~ Lakes / Ponds
- ~ Interstate
- ~ US Highway
- ~ State Highway

Research & Polling, Inc. distributes this map assuming no liability for any errors, omissions, or inaccuracies in the information provided regardless of the cause in reliance upon any maps.



RESEARCH & POLLING INC.

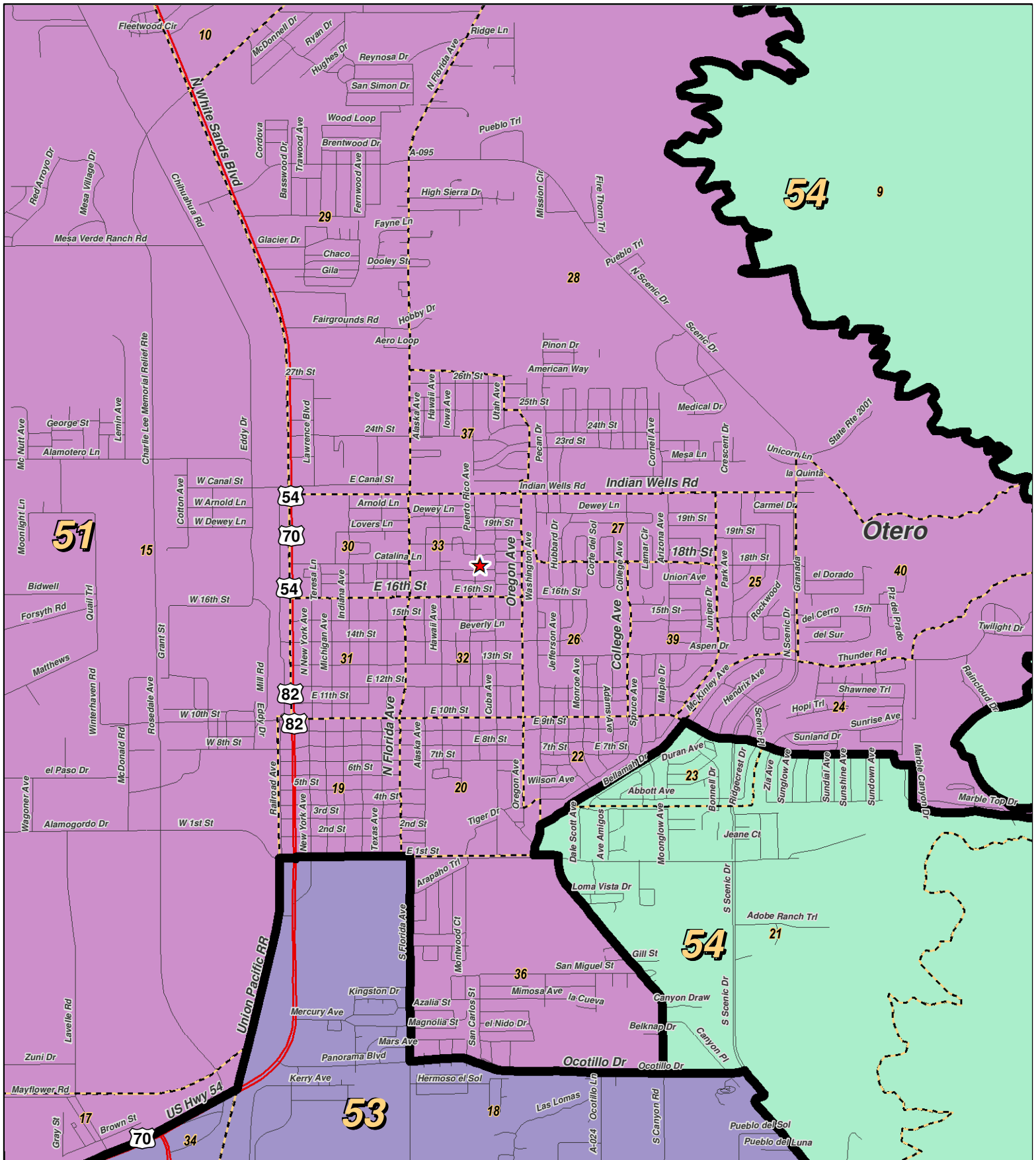
For the New Mexico Legislative Council Service



LEGEND Created: November 11, 2011

- ★ Legislators
- ▭ Precincts
- ▭ Counties
- ~ Rivers
- ~ Lakes / Ponds
- ~ Interstate
- ~ US Highway
- ~ State Highway

Research & Polling, Inc. distributes this map assuming no liability for any errors, omissions, or inaccuracies in the information provided regardless of the cause in reliance upon any maps.



0 1 Miles

RESEARCH & POLLING INC.

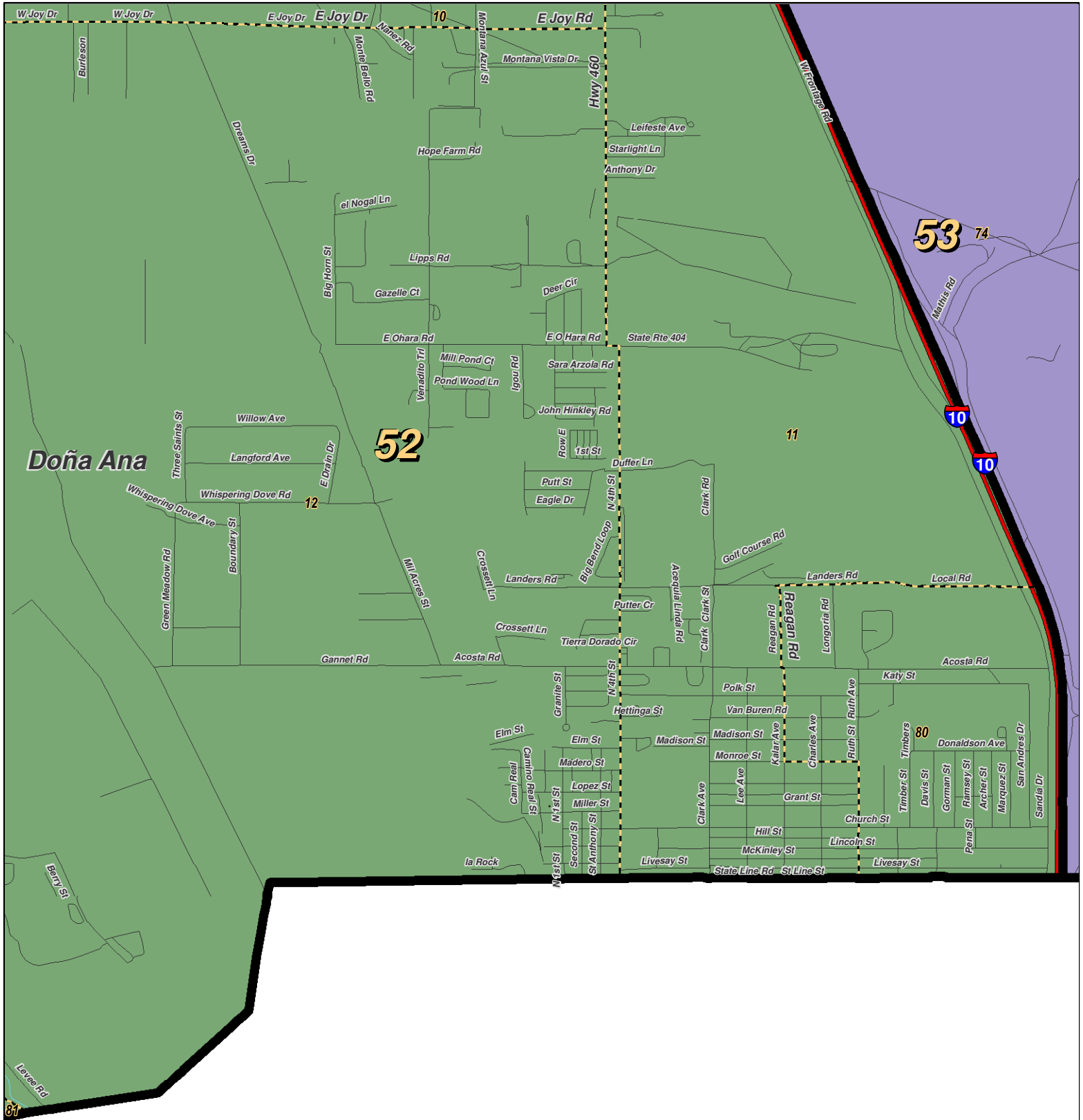
For the New Mexico Legislative Council Service



LEGEND Created: November 11, 2011

- ★ Legislators
- ▭ Precincts
- ▭ Counties
- ~ Rivers
- ~ Lakes / Ponds
- ~ Interstate
- ~ US Highway
- ~ State Highway

Research & Polling, Inc. distributes this map assuming no liability for any errors, omissions, or inaccuracies in the information provided regardless of the cause in reliance upon any maps.



0 0.7 Miles

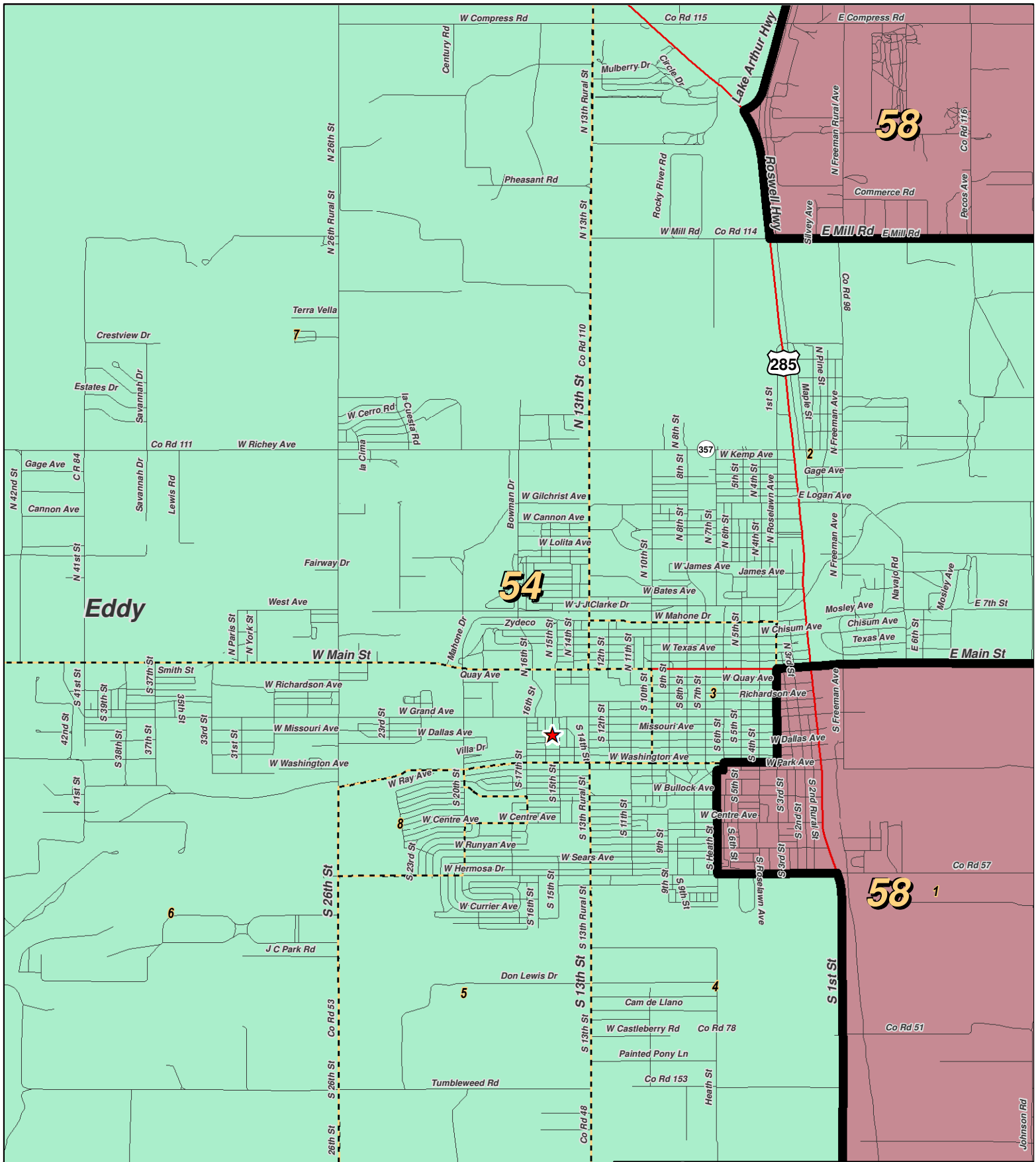
For the New Mexico
Legislative Council Service



LEGEND Created: November 11, 2011

★ Legislators	~ Rivers	↗ Interstate
□ Precincts	☪ Lakes / Ponds	↔ US Highway
□ Counties		~ State Highway

Research & Polling, Inc. distributes this map assuming no liability for any errors, omissions, or inaccuracies in the information provided regardless of the cause in reliance upon any maps.



For the New Mexico
Legislative Council Service

0 1 Miles



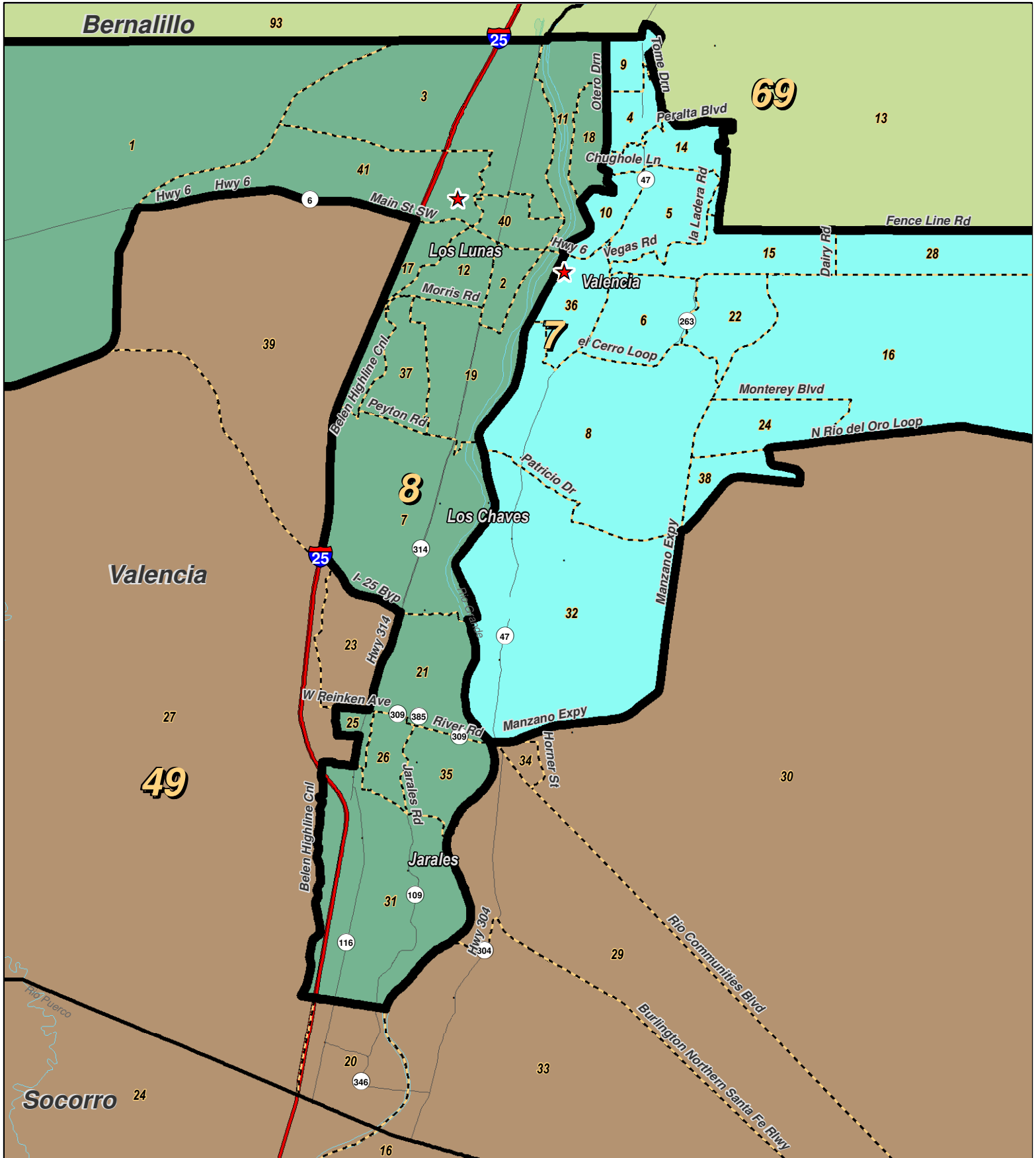
LEGEND

Created: November 11, 2011

Legislators	Rivers	Interstate
Precincts	Lakes / Ponds	US Highway
Counties		State Highway

Research & Polling, Inc. distributes this map assuming no liability for any errors, omissions, or inaccuracies in the information provided regardless of the cause in reliance upon any maps.

House: HD_187522.1_Sena (HB 47) Central Valencia County



0 1 2 3 4 Miles

RESEARCH & POLLING INC.

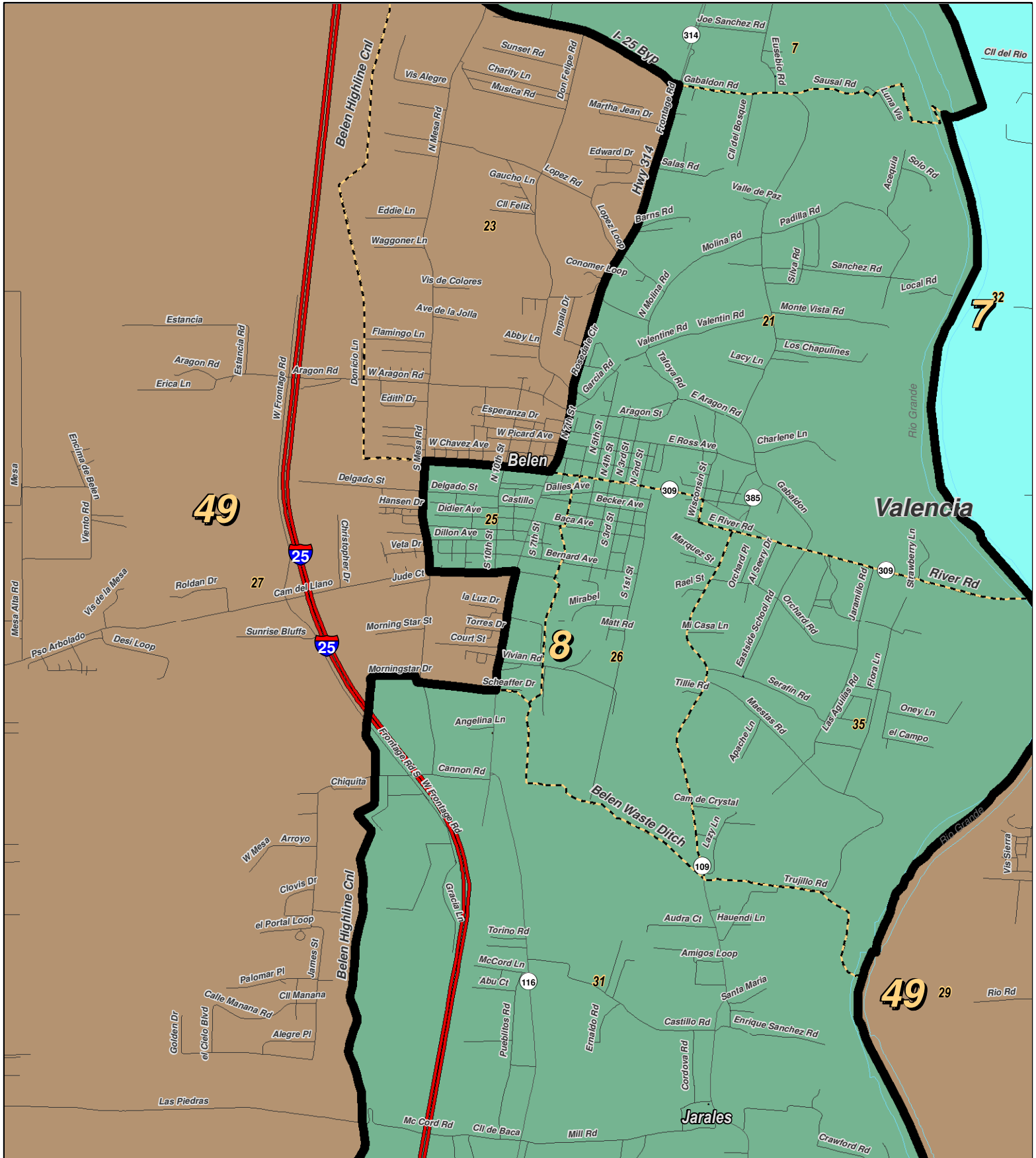
For the New Mexico Legislative Council Service



LEGEND Created: November 11, 2011

- ★ Legislators
- ▭ Precincts
- Counties
- ~ Rivers
- ⊕ Lakes / Ponds
- ↔ Interstate
- ↔ US Highway
- ↔ State Highway

Research & Polling, Inc. distributes this map assuming no liability for any errors, omissions, or inaccuracies in the information provided regardless of the cause in reliance upon any maps.



0 1 Miles

RESEARCH & POLLING INC.

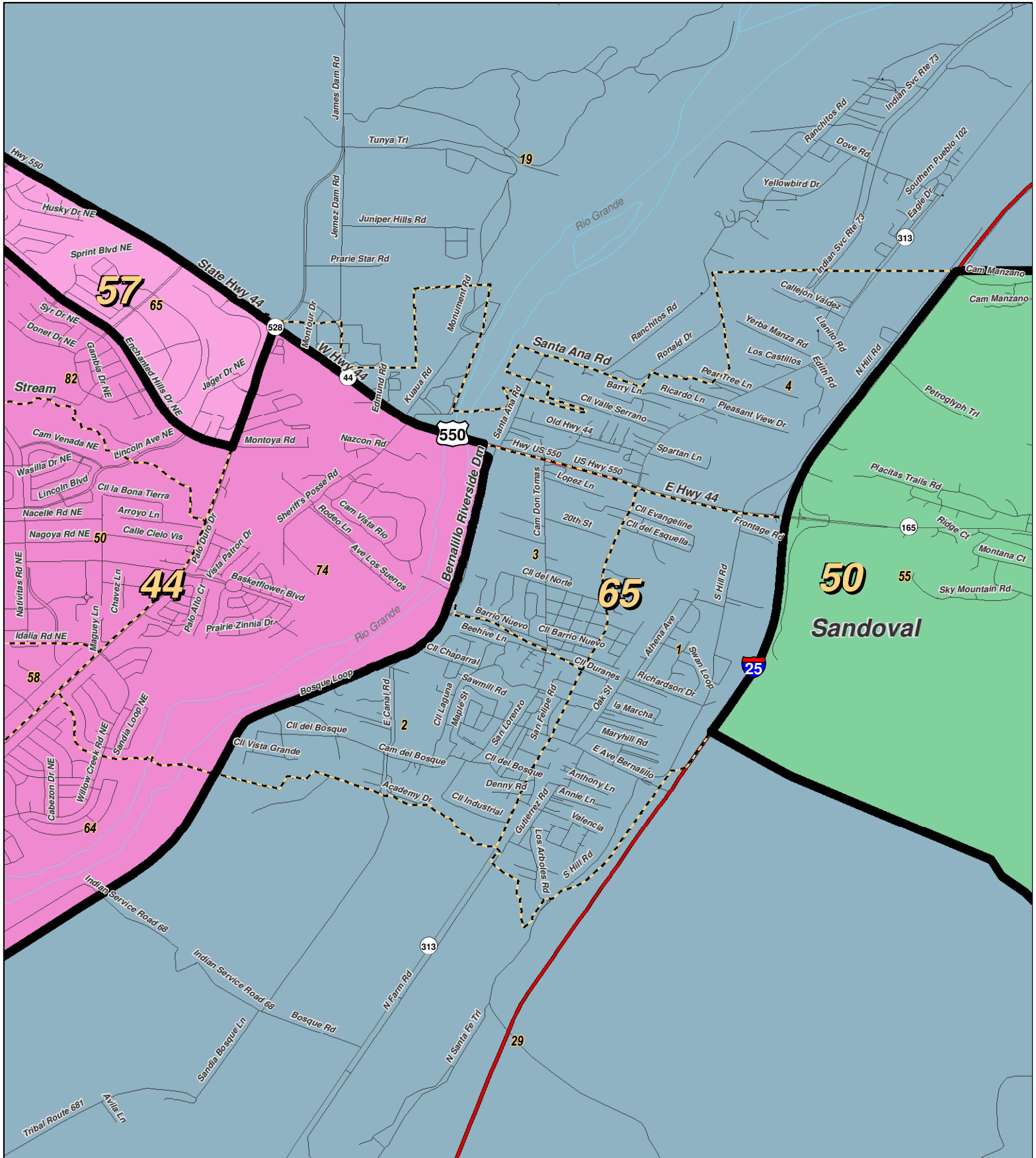
For the New Mexico Legislative Council Service



LEGEND Created: November 11, 2011

- ★ Legislators
- ▭ Precincts
- Counties
- ~ Rivers
- ☪ Lakes / Ponds
- ⚡ Interstate
- ⚡ US Highway
- ⚡ State Highway

Research & Polling, Inc. distributes this map assuming no liability for any errors, omissions, or inaccuracies in the information provided regardless of the cause in reliance upon any maps.



0 1 Miles

RESEARCH & POLLING INC.

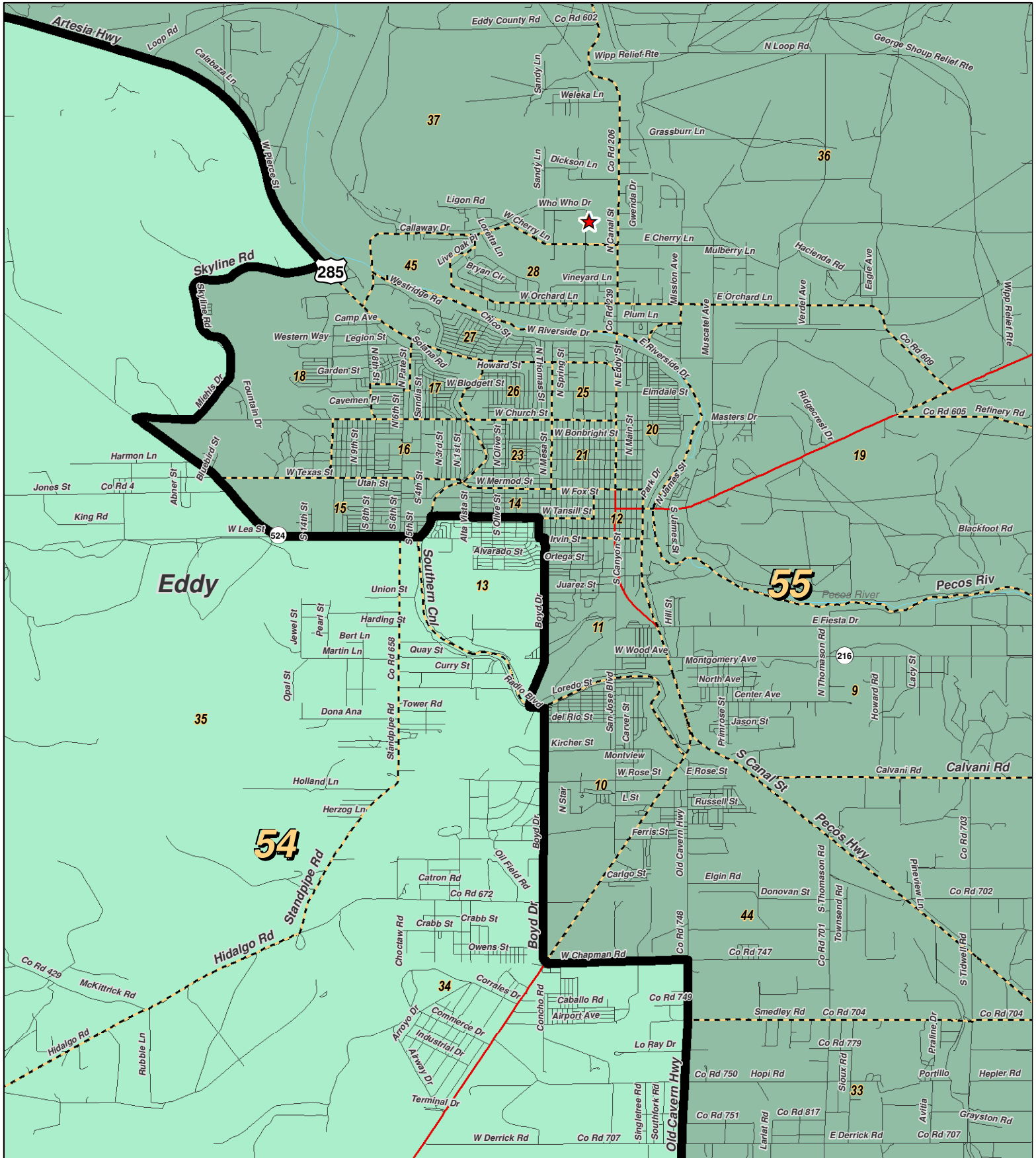
For the New Mexico Legislative Council Service



LEGEND Created: November 11, 2011

- ★ Legislators
- ▭ Precincts
- Counties
- ~ Rivers
- ☪ Lakes / Ponds
- ↔ Interstate
- ↔ US Highway
- ↔ State Highway

Research & Polling, Inc. distributes this map assuming no liability for any errors, omissions, or inaccuracies in the information provided regardless of the cause in reliance upon any maps.



0 1 Miles

RESEARCH & POLLING INC.

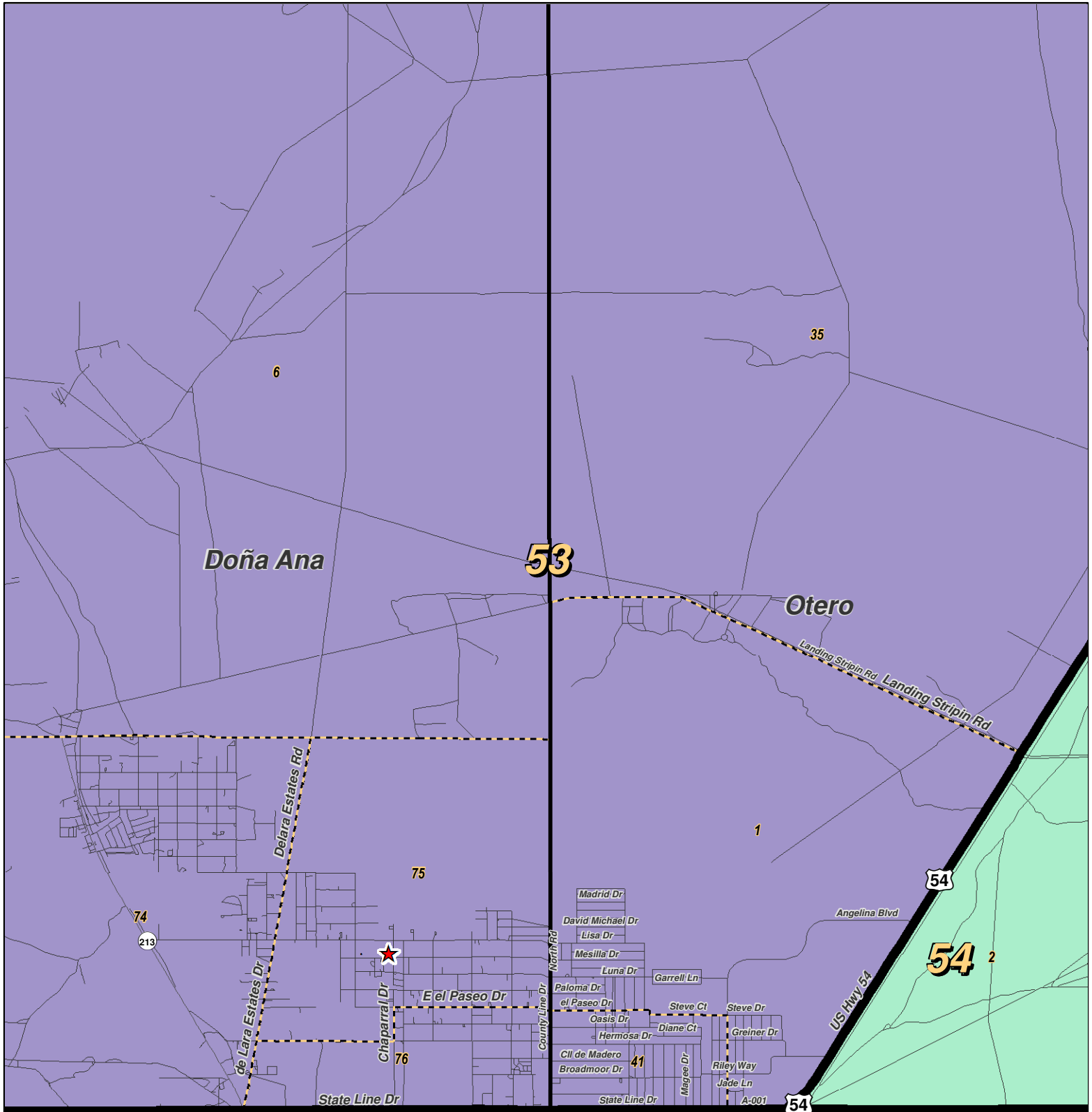
For the New Mexico Legislative Council Service



LEGEND Created: November 11, 2011

- ★ Legislators
- ▭ Precincts
- Counties
- ~ Rivers
- ☪ Lakes / Ponds
- ⚡ Interstate
- ⚡ US Highway
- ⚡ State Highway

Research & Polling, Inc. distributes this map assuming no liability for any errors, omissions, or inaccuracies in the information provided regardless of the cause in reliance upon any maps.



RESEARCH & POLLING
INC.

For the New Mexico
Legislative Council Service

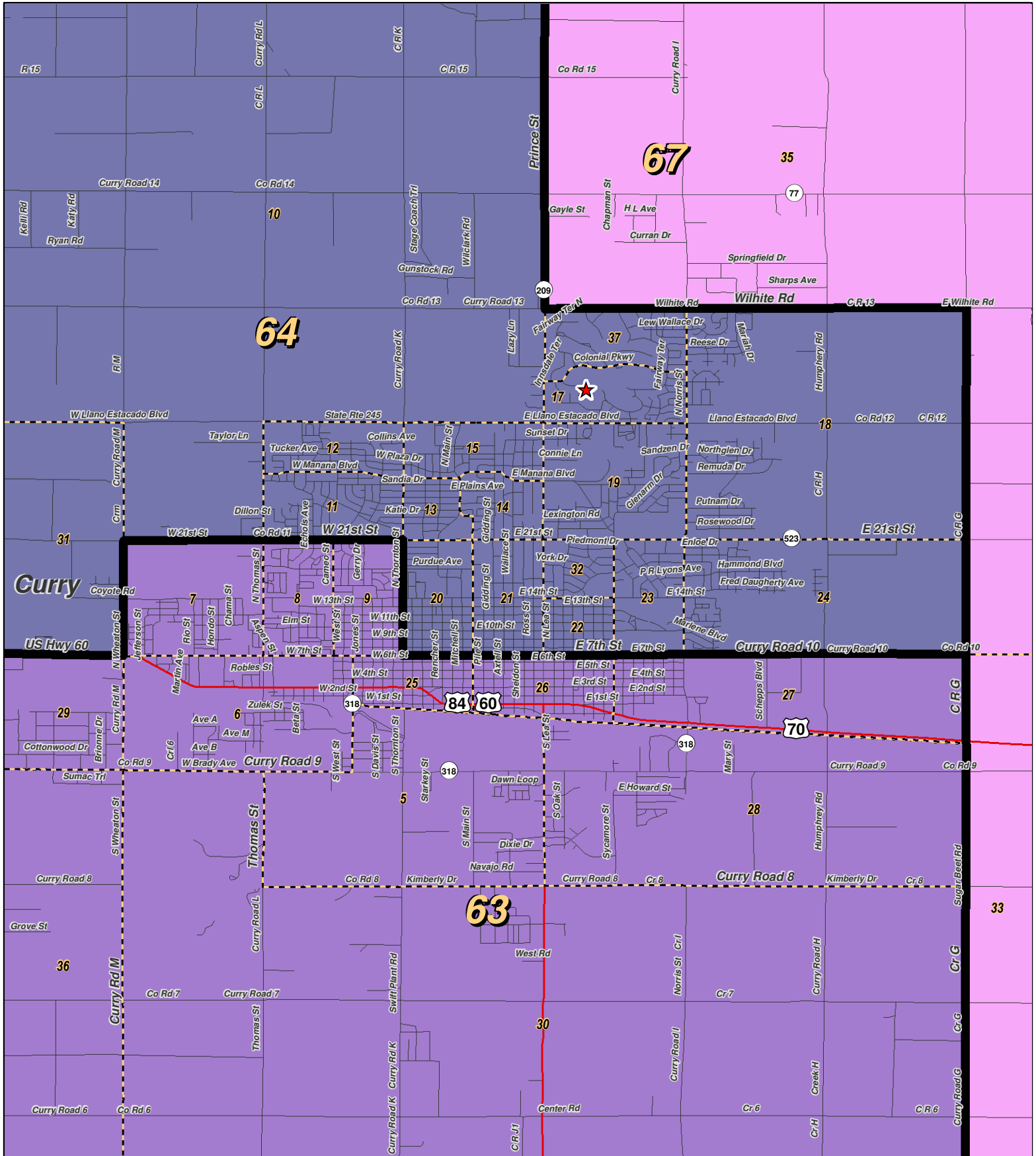
0 1 2 3 Miles

NEW MEXICO

LEGEND Created: November 11, 2011

★ Legislators	~ Rivers	↗ Interstate
□ Precincts	☪ Lakes / Ponds	↔ US Highway
□ Counties		~ State Highway

Research & Polling, Inc. distributes this map assuming no liability for any errors, omissions, or inaccuracies in the information provided regardless of the cause in reliance upon any maps.



0 1 Miles

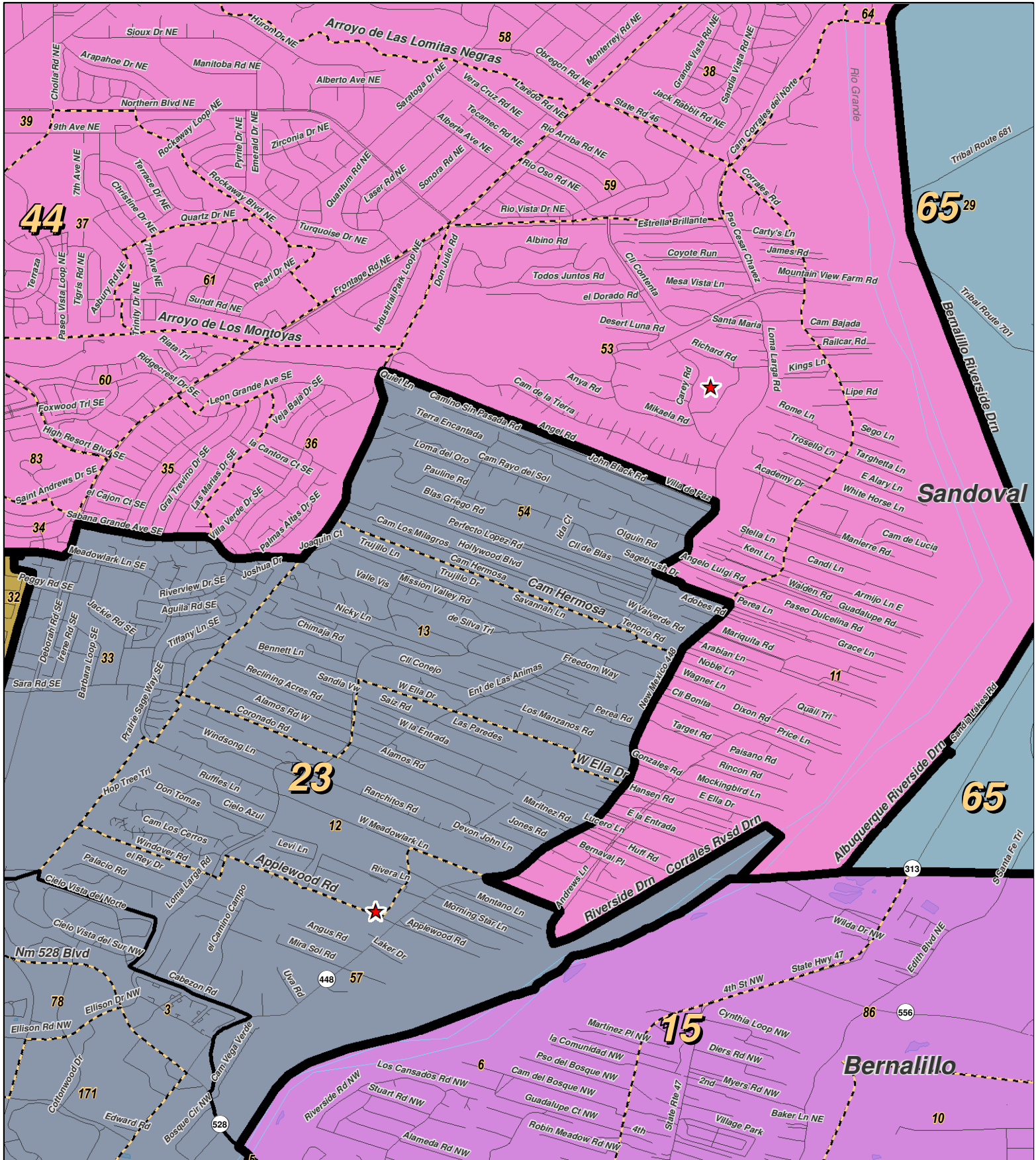
For the New Mexico Legislative Council Service



LEGEND Created: November 11, 2011

- ★ Legislators
- ▭ Precincts
- ▭ Counties
- ~ Rivers
- ☪ Lakes / Ponds
- ↔ Interstate
- ↔ US Highway
- ↔ State Highway

Research & Polling, Inc. distributes this map assuming no liability for any errors, omissions, or inaccuracies in the information provided regardless of the cause in reliance upon any maps.



0 1 Miles

RESEARCH & POLLING INC.

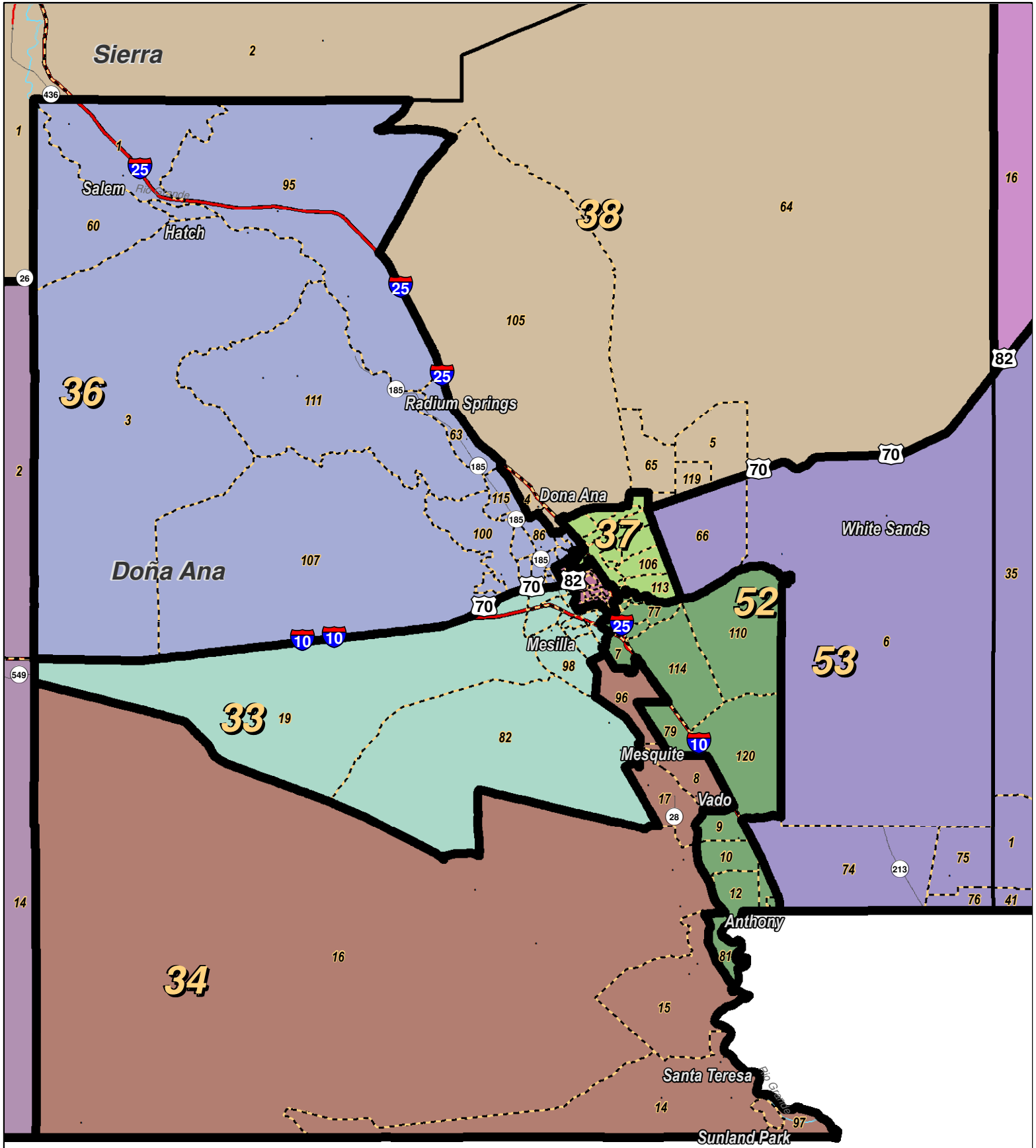
For the New Mexico Legislative Council Service



LEGEND Created: November 11, 2011

- ★ Legislators
- ▭ Precincts
- Counties
- ~ Rivers
- ~ Lakes / Ponds
- ~ Interstate
- ~ US Highway
- ~ State Highway

Research & Polling, Inc. distributes this map assuming no liability for any errors, omissions, or inaccuracies in the information provided regardless of the cause in reliance upon any maps.

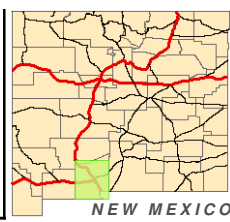


RESEARCH & POLLING INC.

For the New Mexico Legislative Council Service

0 3 6 9 12 Miles

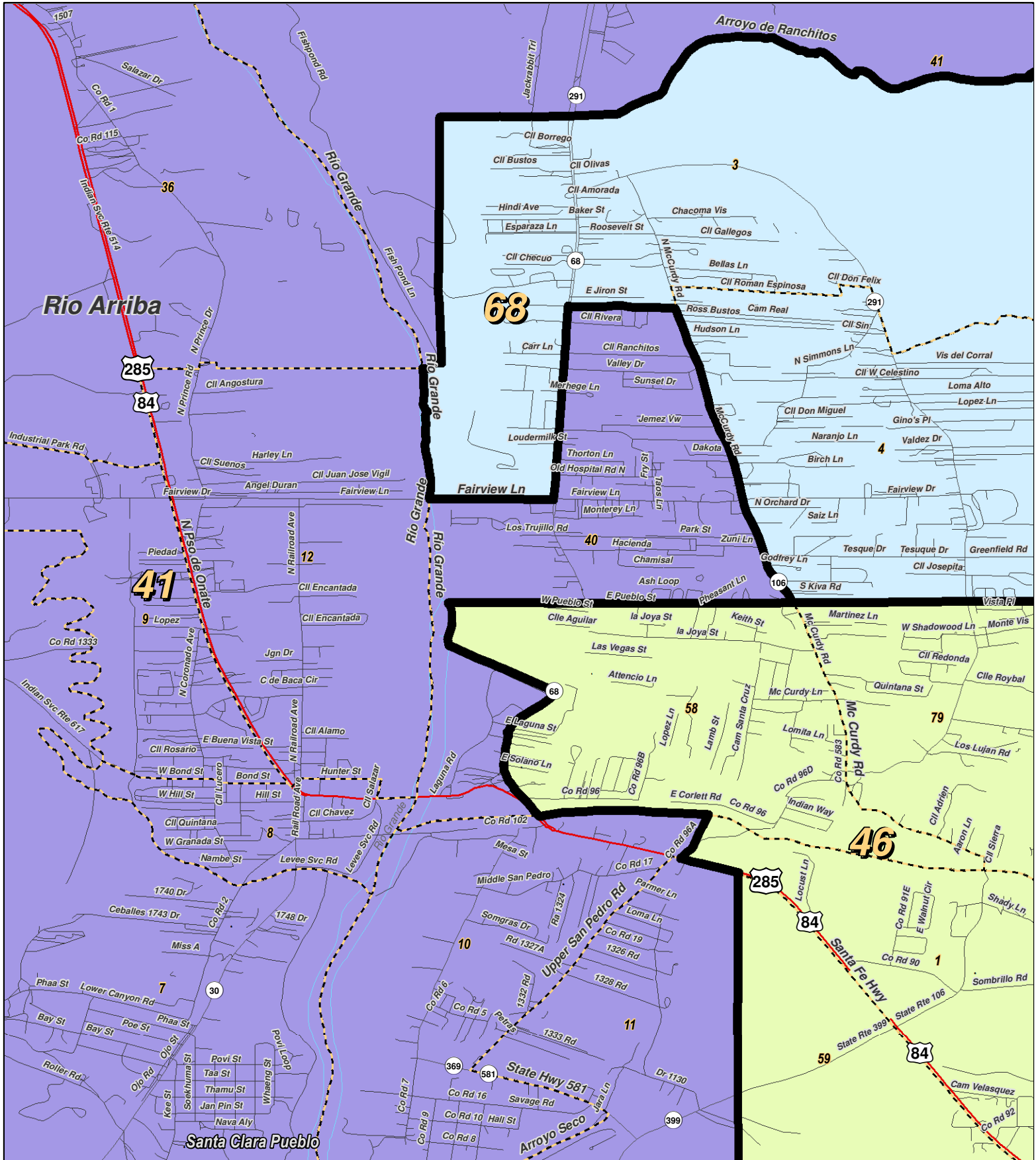
NEW MEXICO



LEGEND Created: November 11, 2011

Precincts	Rivers	Interstate
Counties	Lakes / Ponds	US Highway
		State Highway

Research & Polling, Inc. distributes this map assuming no liability for any errors, omissions, or inaccuracies in the information provided regardless of the cause in reliance upon any maps.



0 0.9 Miles

RESEARCH & POLLING INC.

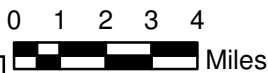
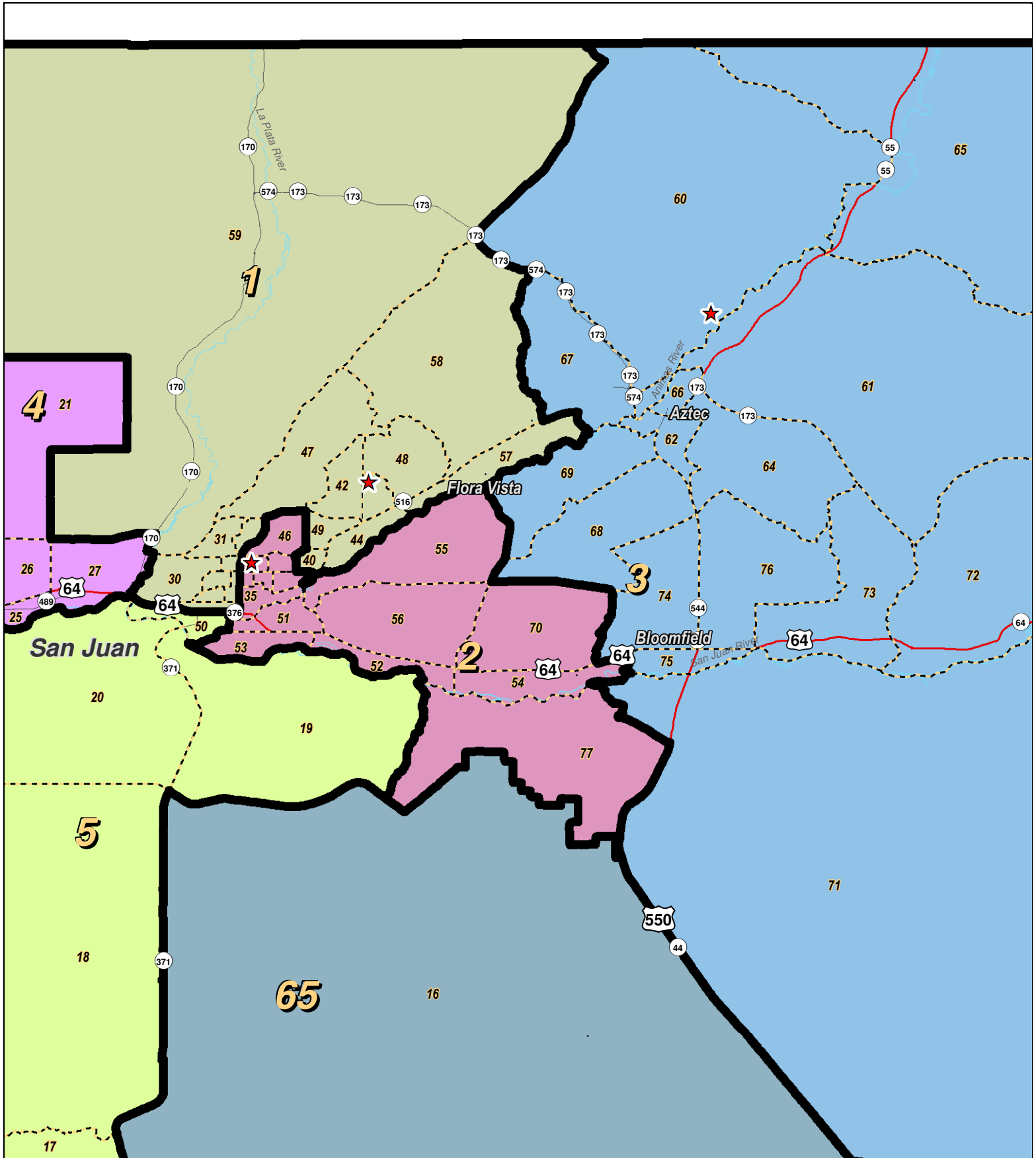
For the New Mexico Legislative Council Service



LEGEND Created: November 11, 2011

- ★ Legislators
- ▭ Precincts
- ▭ Counties
- ~ Rivers
- ~ Lakes / Ponds
- ~ Interstate
- ~ US Highway
- ~ State Highway

Research & Polling, Inc. distributes this map assuming no liability for any errors, omissions, or inaccuracies in the information provided regardless of the cause in reliance upon any maps.



LEGEND

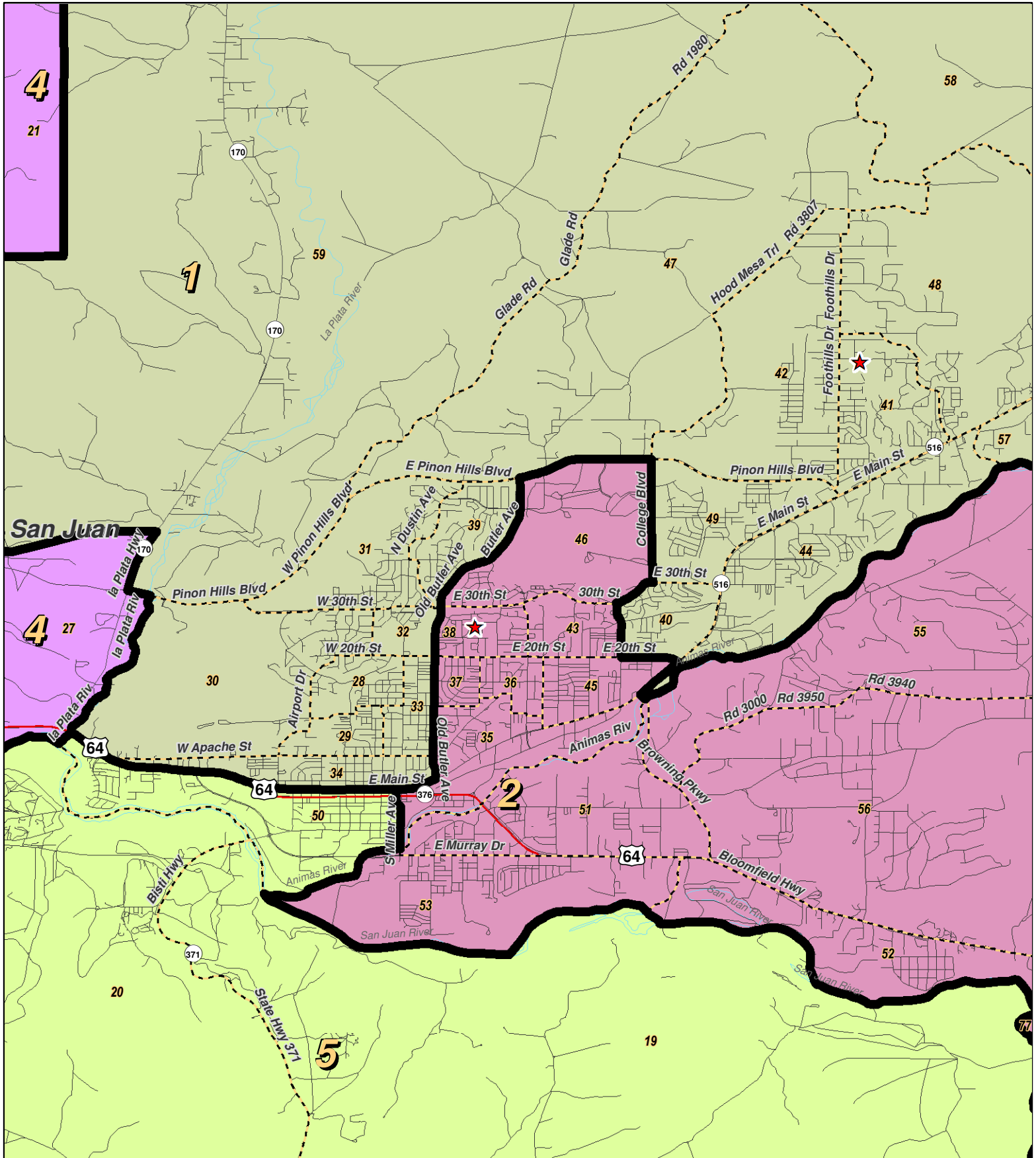
Created: November 11, 2011

- ★ Legislators
- ▭ Precincts
- ▭ Counties
- ~ Rivers
- ~ Lakes / Ponds
- ↔ Interstate
- ↔ US Highway
- ↔ State Highway




For the New Mexico
Legislative Council Service

Research & Polling, Inc. distributes this map assuming no liability for any errors, omissions, or inaccuracies in the information provided regardless of the cause in reliance upon any maps.



RESEARCH & POLLING
INC.

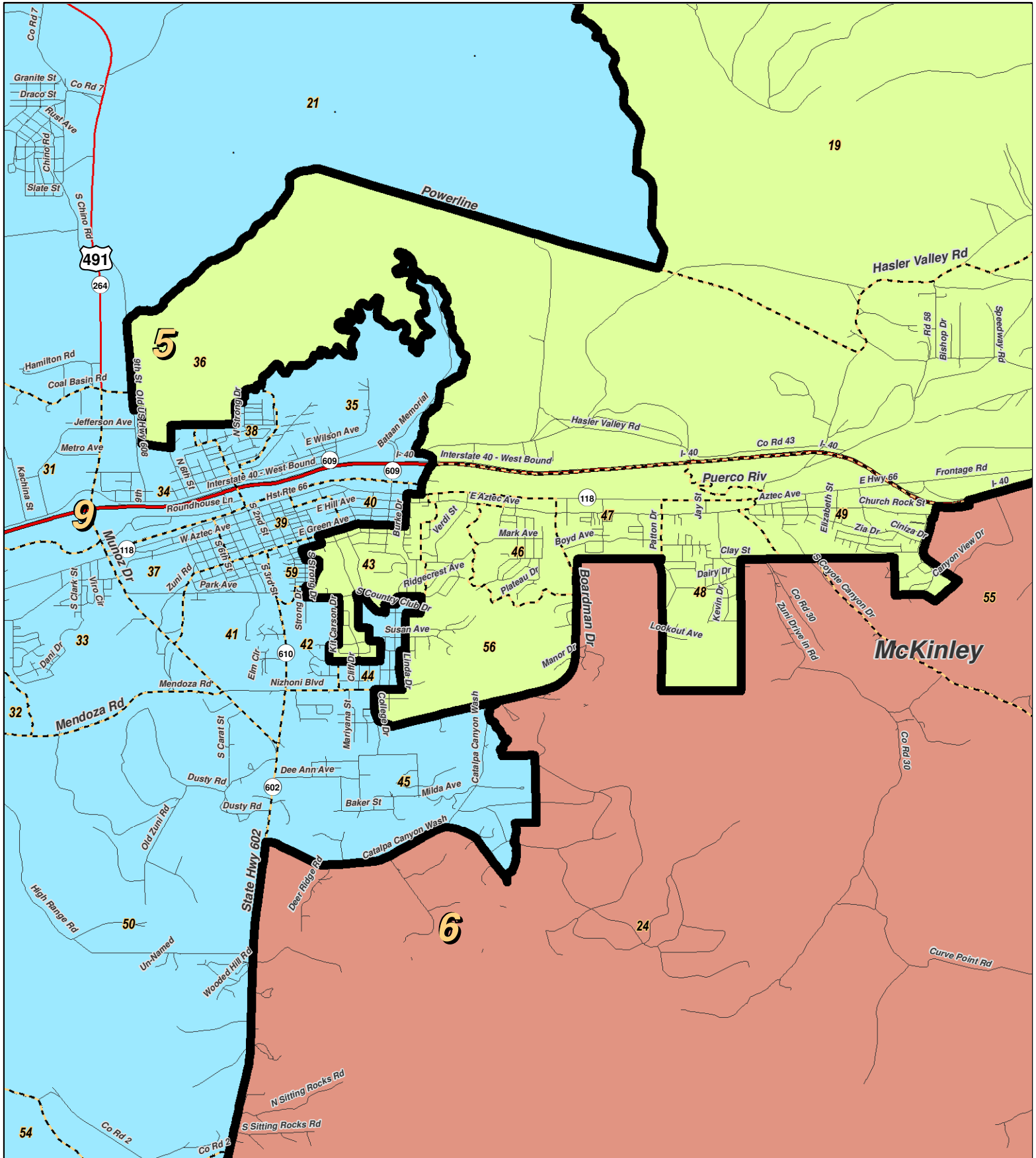
For the New Mexico
Legislative Council Service



LEGEND Created: November 11, 2011

★ Legislators	~ Rivers	↔ Interstate
⬜ Precincts	⊕ Lakes / Ponds	↔ US Highway
⬜ Counties		↔ State Highway

Research & Polling, Inc. distributes this map assuming no liability for any errors, omissions, or inaccuracies in the information provided regardless of the cause in reliance upon any maps.



0 1 Miles

RESEARCH & POLLING INC.

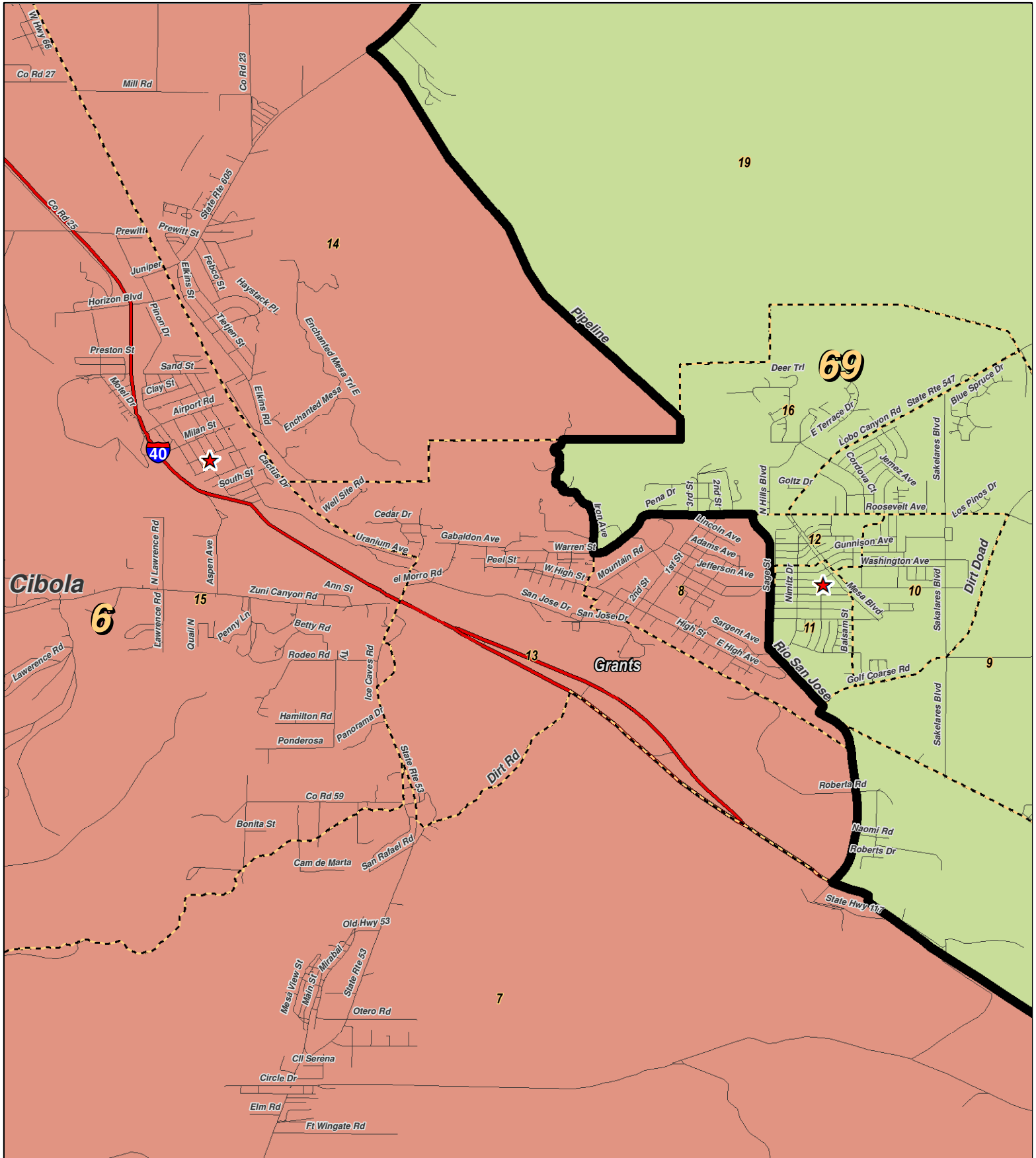
For the New Mexico Legislative Council Service



LEGEND Created: November 11, 2011

★ Legislators	~ Rivers	↔ Interstate
□ Precincts	☪ Lakes / Ponds	↔ US Highway
□ Counties		↔ State Highway

Research & Polling, Inc. distributes this map assuming no liability for any errors, omissions, or inaccuracies in the information provided regardless of the cause in reliance upon any maps.



RESEARCH & POLLING
INC.

For the New Mexico
Legislative Council Service

0 1 Miles

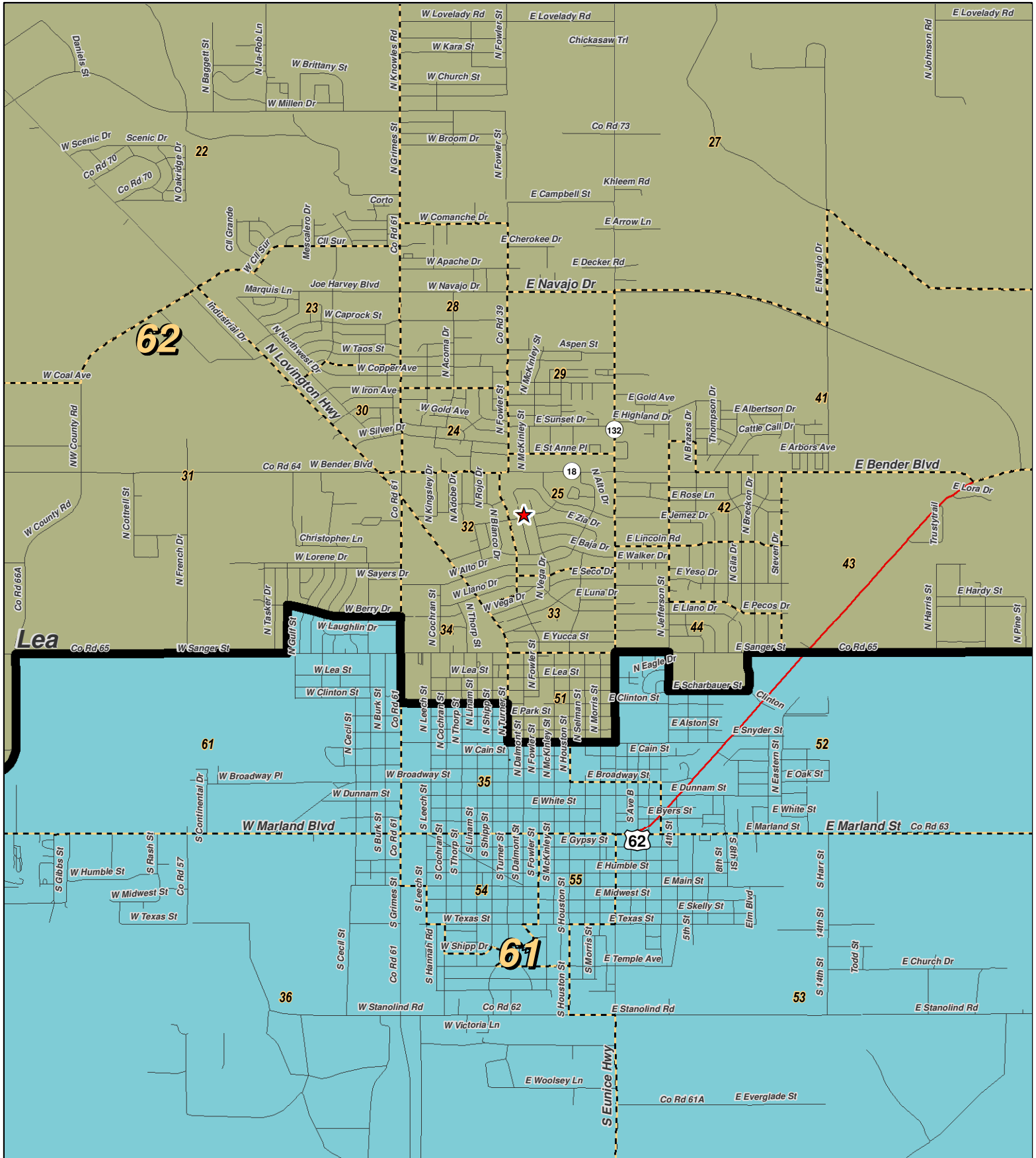
NEW MEXICO



LEGEND Created: November 11, 2011

★ Legislators	~ Rivers	↔ Interstate
⬡ Precincts	⊕ Lakes / Ponds	↔ US Highway
⬢ Counties		↔ State Highway

Research & Polling, Inc. distributes this map assuming no liability for any errors, omissions, or inaccuracies in the information provided regardless of the cause in reliance upon any maps.



RESEARCH & POLLING INC.
For the New Mexico Legislative Council Service

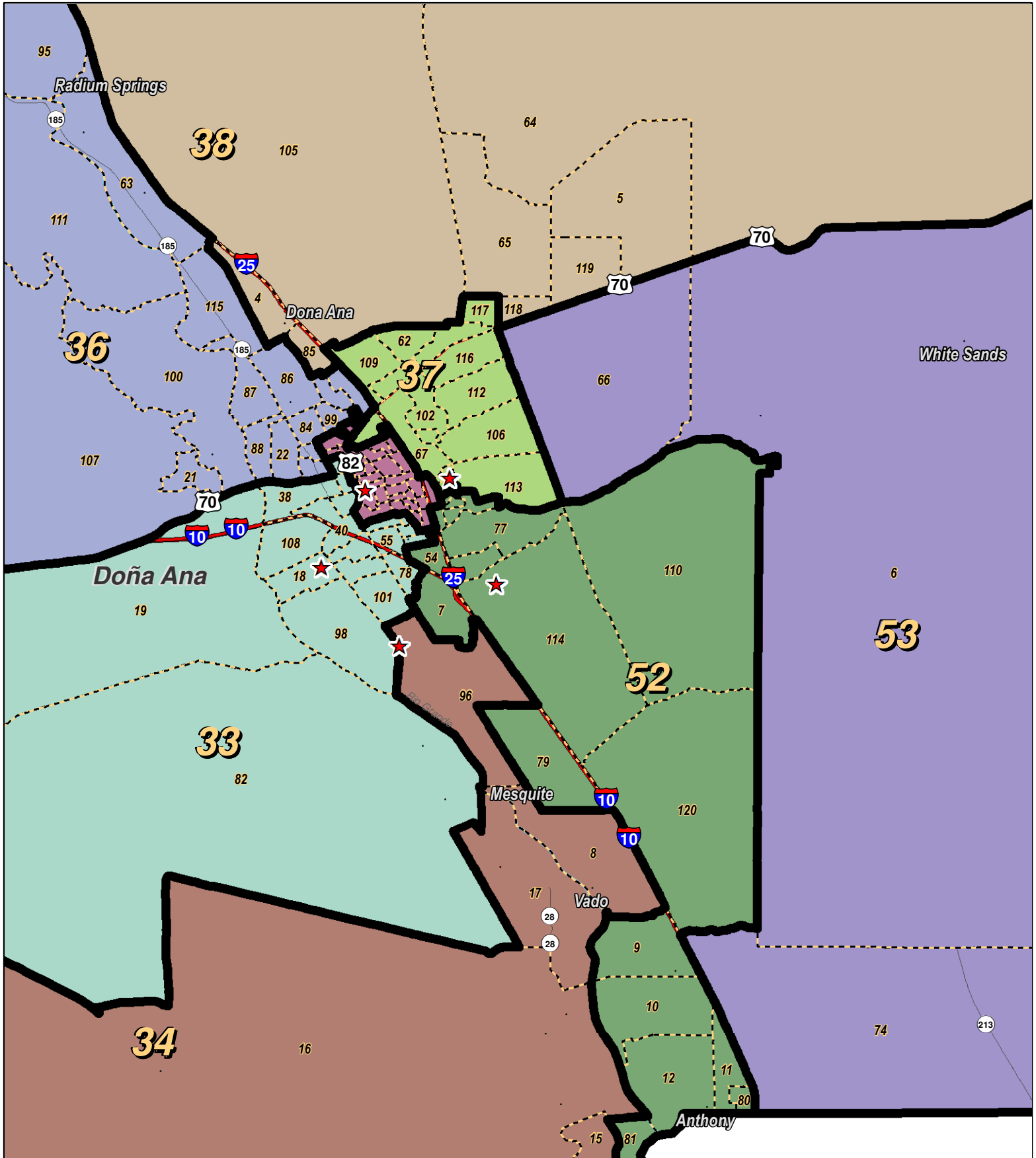
0 1 Miles

NEW MEXICO

LEGEND Created: November 11, 2011

- ★ Legislators
- ▭ Precincts
- ▭ Counties
- ~ Rivers
- ~ Lakes / Ponds
- ↔ Interstate
- ↔ US Highway
- ↔ State Highway

Research & Polling, Inc. distributes this map assuming no liability for any errors, omissions, or inaccuracies in the information provided regardless of the cause in reliance upon any maps.



0 1 2 3 4
Miles

RESEARCH & POLLING INC.

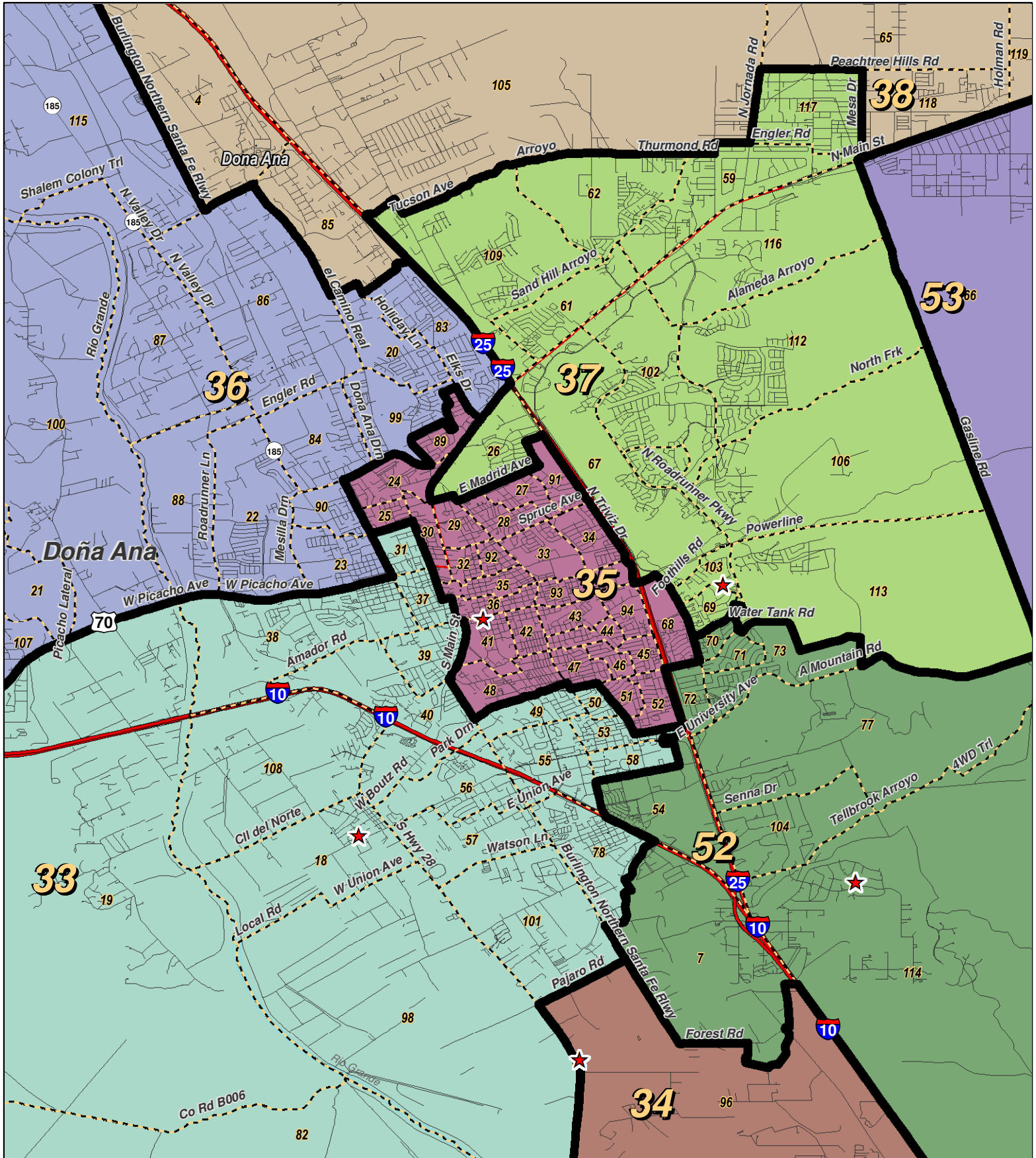
For the New Mexico Legislative Council Service



LEGEND Created: November 11, 2011

- ★ Legislators
- Precincts
- Counties
- ~ Rivers
- ~ Lakes / Ponds
- ~ Interstate
- ~ US Highway
- ~ State Highway

Research & Polling, Inc. distributes this map assuming no liability for any errors, omissions, or inaccuracies in the information provided regardless of the cause in reliance upon any maps.



0 1 2 Miles

RESEARCH & POLLING INC.

For the New Mexico Legislative Council Service

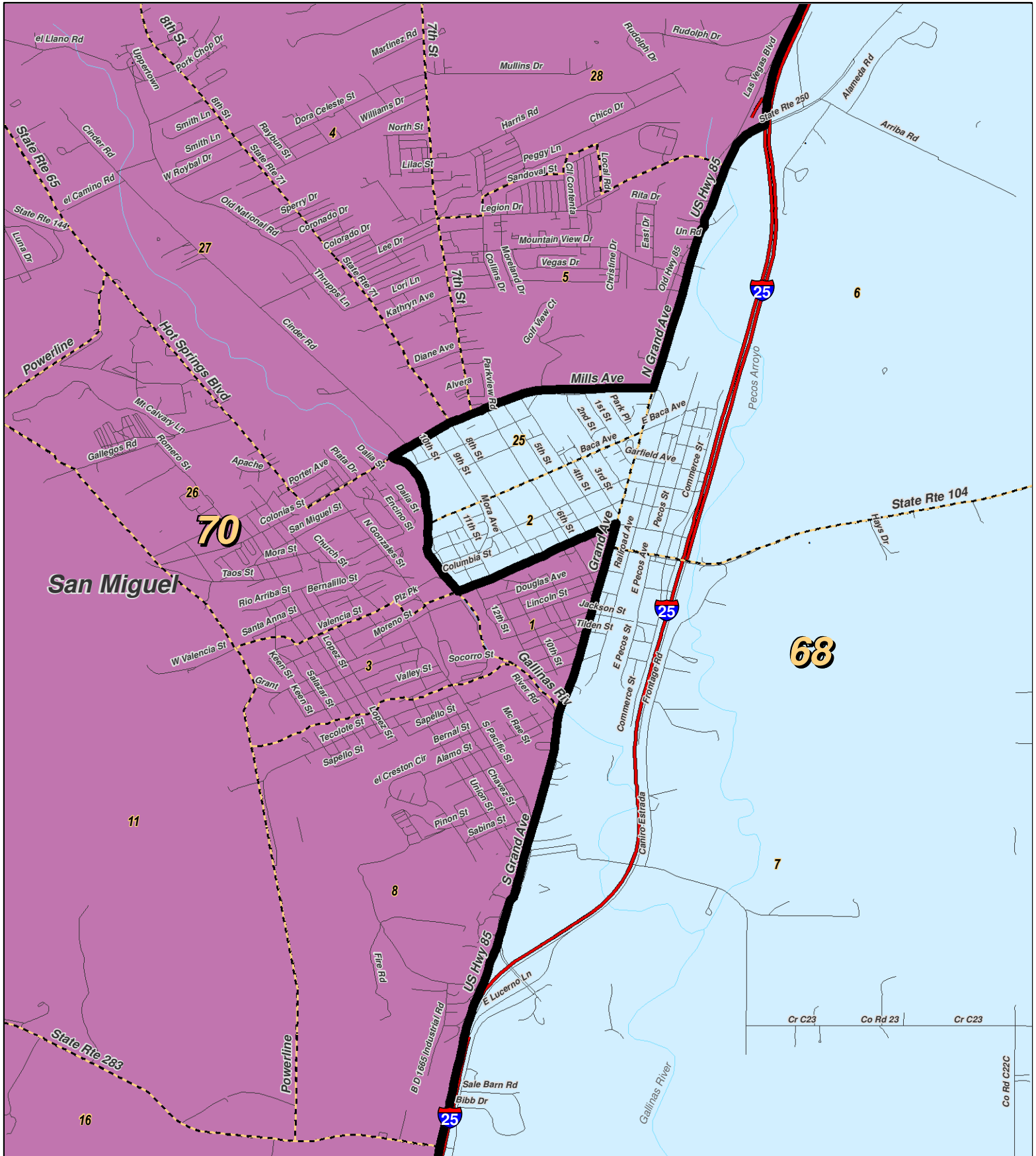
NEW MEXICO



LEGEND Created: November 11, 2011

- ★ Legislators
- ▭ Precincts
- ▭ Counties
- ~ Rivers
- ~ Lakes / Ponds
- ~ Interstate
- ~ US Highway
- ~ State Highway

Research & Polling, Inc. distributes this map assuming no liability for any errors, omissions, or inaccuracies in the information provided regardless of the cause in reliance upon any maps.



0 1 Miles

For the New Mexico Legislative Council Service

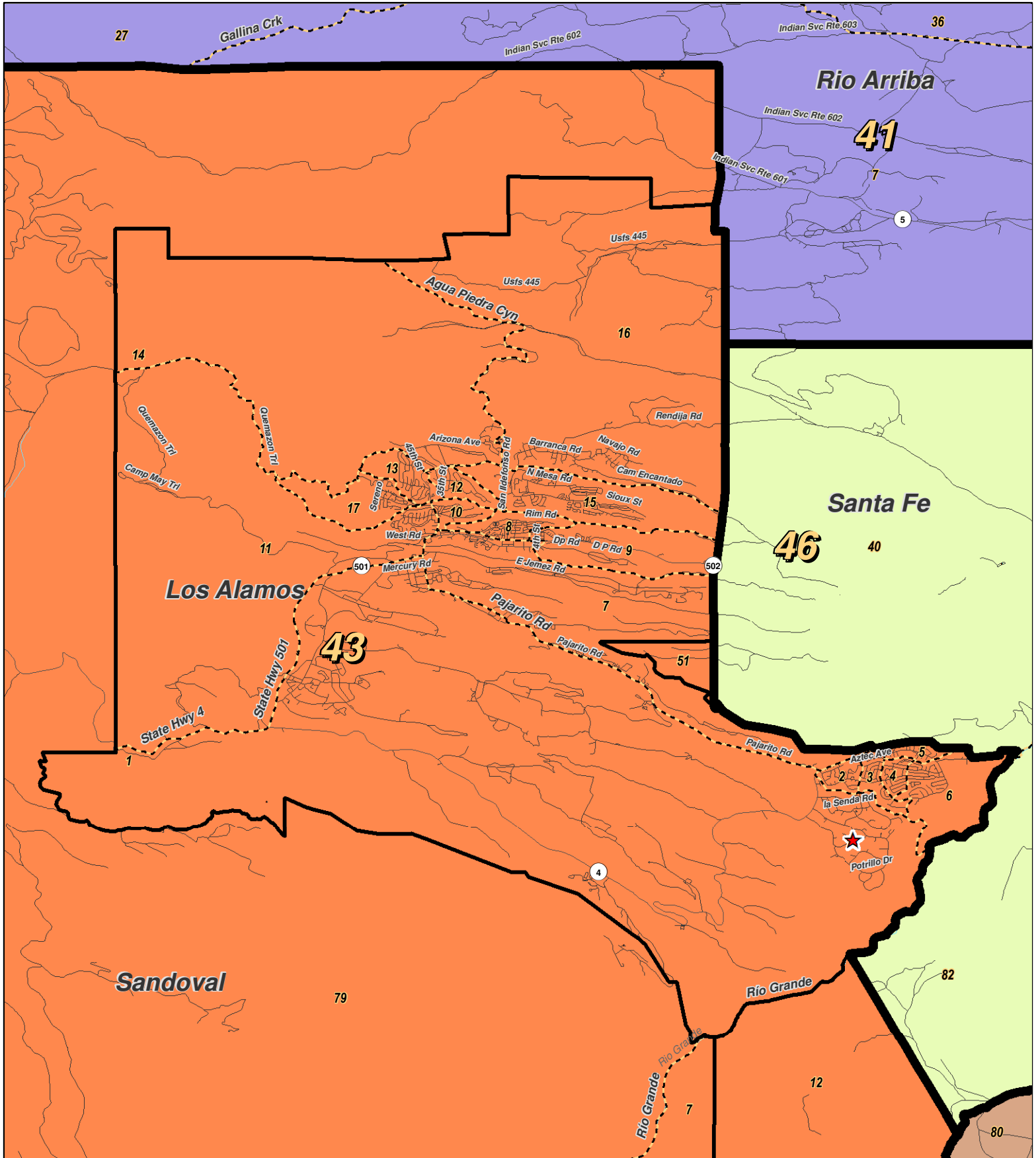


LEGEND Created: November 11, 2011

★ Legislators	~ Rivers	↔ Interstate
⬜ Precincts	☪ Lakes / Ponds	↔ US Highway
⬜ Counties		↔ State Highway

Research & Polling, Inc. distributes this map assuming no liability for any errors, omissions, or inaccuracies in the information provided regardless of the cause in reliance upon any maps.

House: HD_187522.1_Sena (HB 47) Los Alamos/White Rock



0 1 2 3 Miles

RESEARCH & POLLING INC.

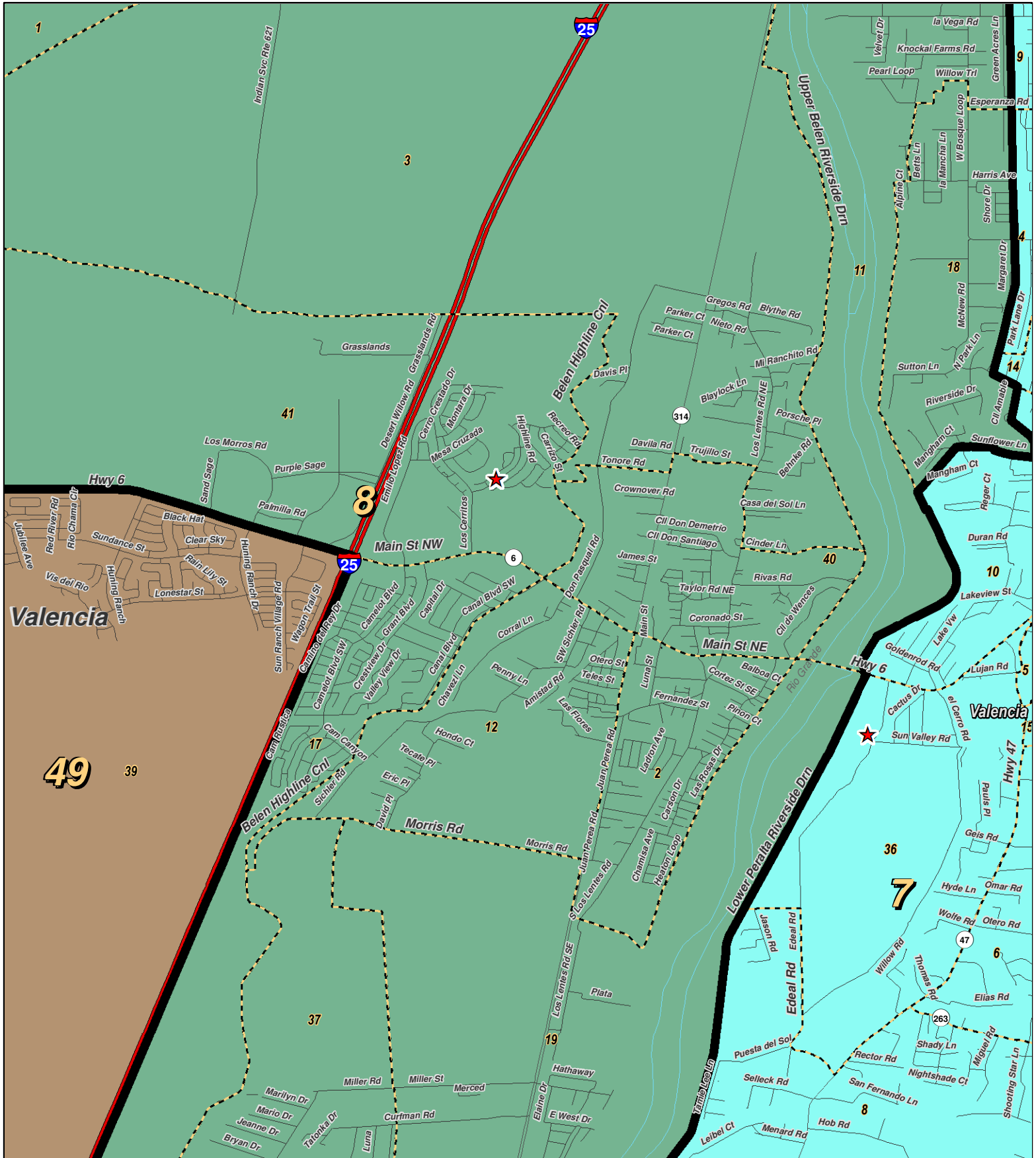
For the New Mexico Legislative Council Service



LEGEND Created: November 11, 2011

- ★ Legislators
- ▭ Precincts
- Counties
- ~ Rivers
- ☪ Lakes / Ponds
- ↔ Interstate
- ↔ US Highway
- ↔ State Highway

Research & Polling, Inc. distributes this map assuming no liability for any errors, omissions, or inaccuracies in the information provided regardless of the cause in reliance upon any maps.



0 1 Miles

RESEARCH & POLLING INC.

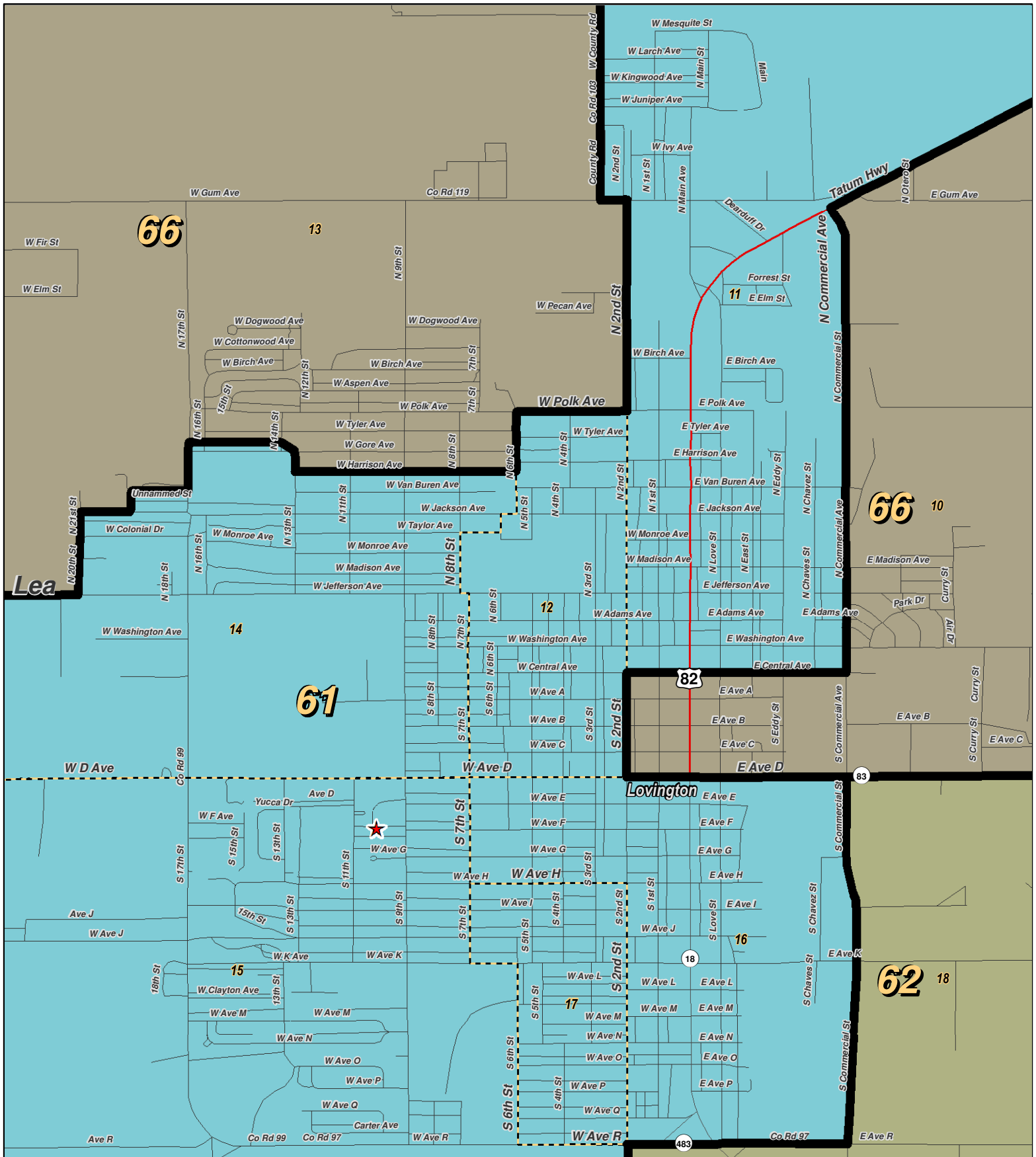
For the New Mexico Legislative Council Service



LEGEND Created: November 11, 2011

- ★ Legislators
- ▭ Precincts
- ▭ Counties
- ~ Rivers
- ~ Lakes / Ponds
- ↔ Interstate
- ↔ US Highway
- ↔ State Highway

Research & Polling, Inc. distributes this map assuming no liability for any errors, omissions, or inaccuracies in the information provided regardless of the cause in reliance upon any maps.



0 0.6 Miles

RESEARCH & POLLING INC.

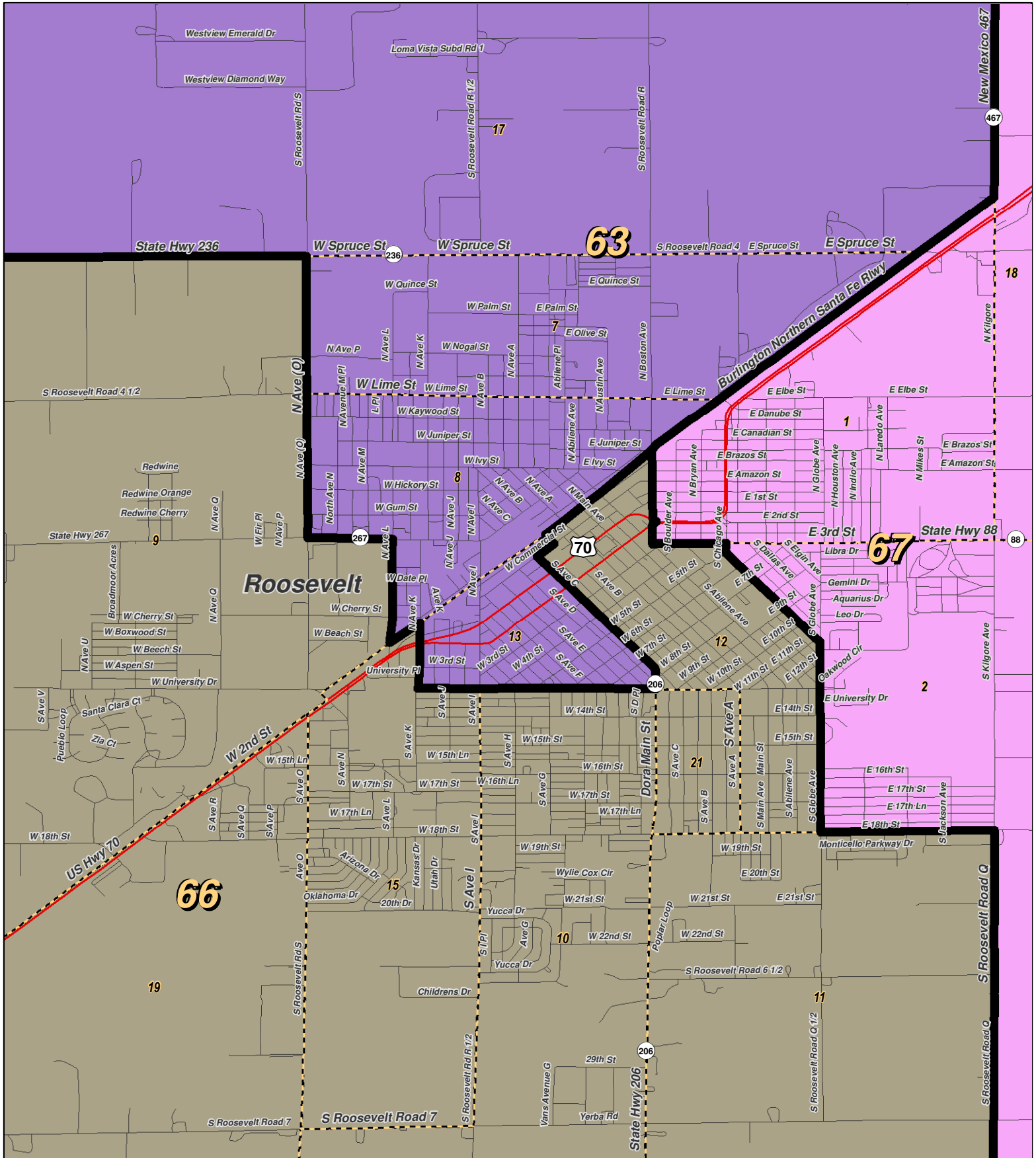
For the New Mexico Legislative Council Service



LEGEND Created: November 11, 2011

- ★ Legislators
- ▭ Precincts
- ▭ Counties
- ~ Rivers
- ☪ Lakes / Ponds
- ↔ Interstate
- ↔ US Highway
- ↔ State Highway

Research & Polling, Inc. distributes this map assuming no liability for any errors, omissions, or inaccuracies in the information provided regardless of the cause in reliance upon any maps.



0 0.75 Miles

RESEARCH & POLLING INC.

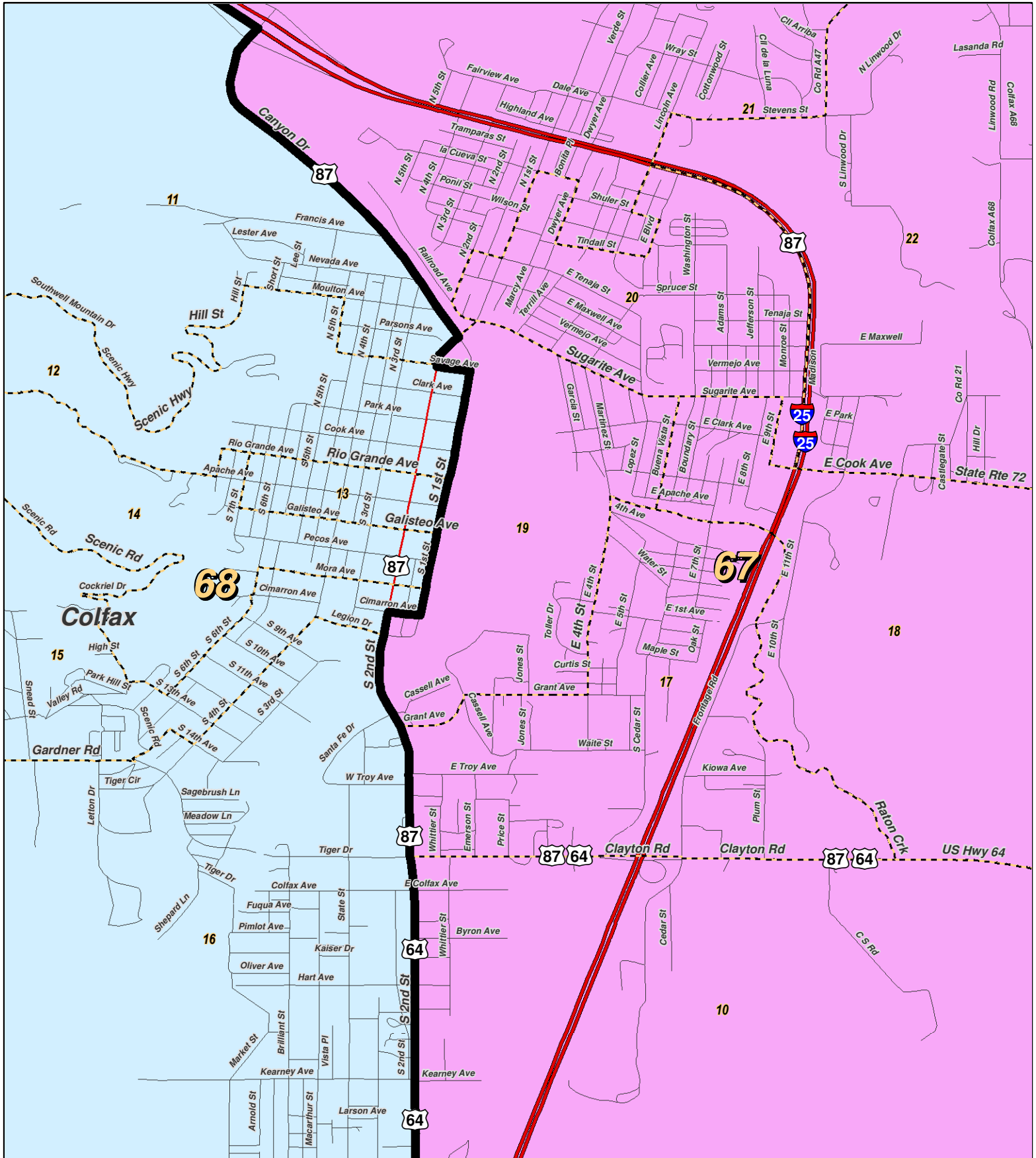
For the New Mexico Legislative Council Service



LEGEND Created: November 11, 2011

- ★ Legislators
- ▭ Precincts
- Counties
- ~ Rivers
- ☪ Lakes / Ponds
- ↔ Interstate
- ↔ US Highway
- ↔ State Highway

Research & Polling, Inc. distributes this map assuming no liability for any errors, omissions, or inaccuracies in the information provided regardless of the cause in reliance upon any maps.



0 0.6 Miles

RESEARCH & POLLING INC.

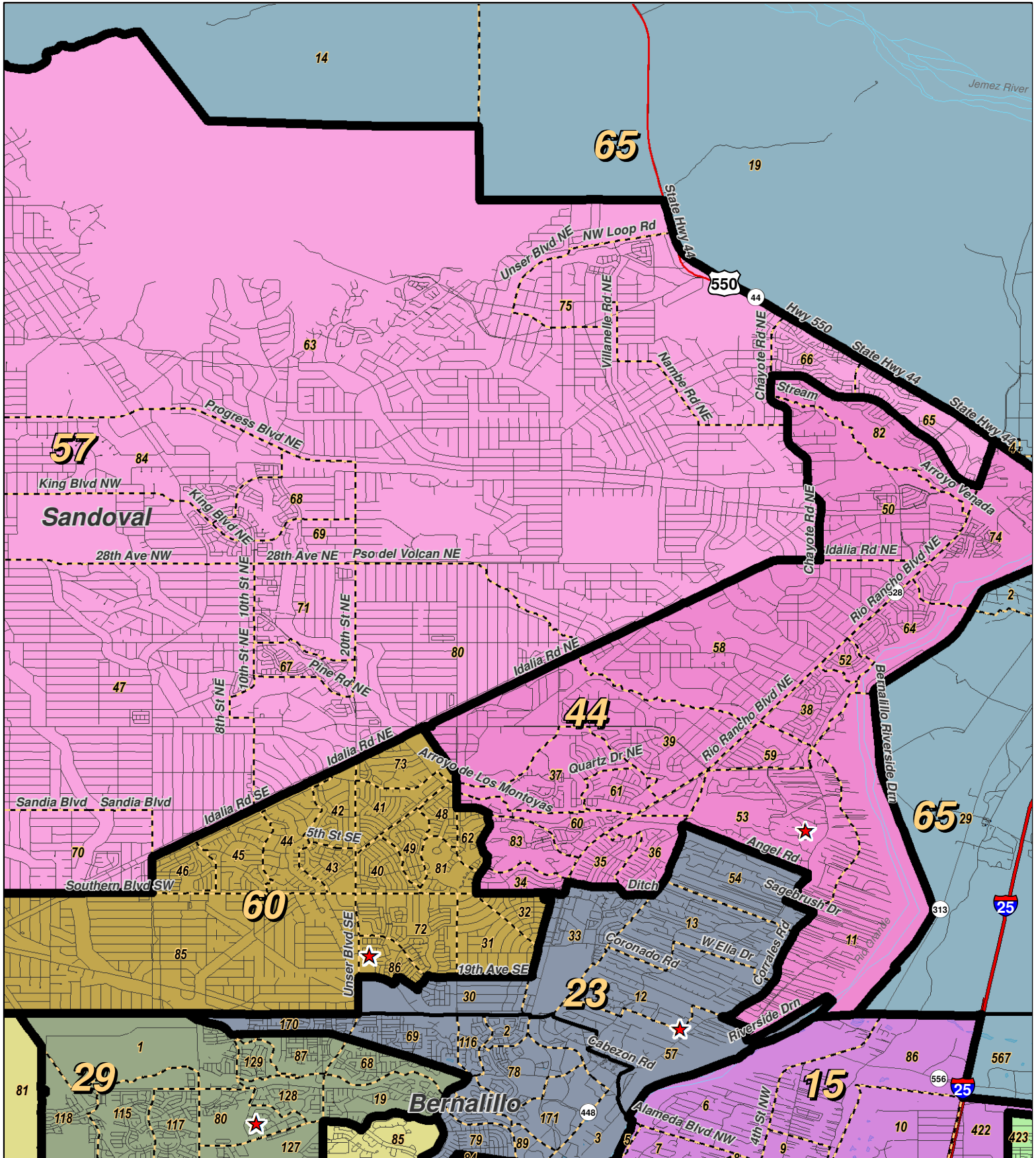
For the New Mexico Legislative Council Service



LEGEND Created: November 11, 2011

- ★ Legislators
- ▭ Precincts
- Counties
- ~ Rivers
- ☪ Lakes / Ponds
- ↔ Interstate
- US Highway
- ~ State Highway

Research & Polling, Inc. distributes this map assuming no liability for any errors, omissions, or inaccuracies in the information provided regardless of the cause in reliance upon any maps.



0 1 2 Miles

RESEARCH & POLLING INC.

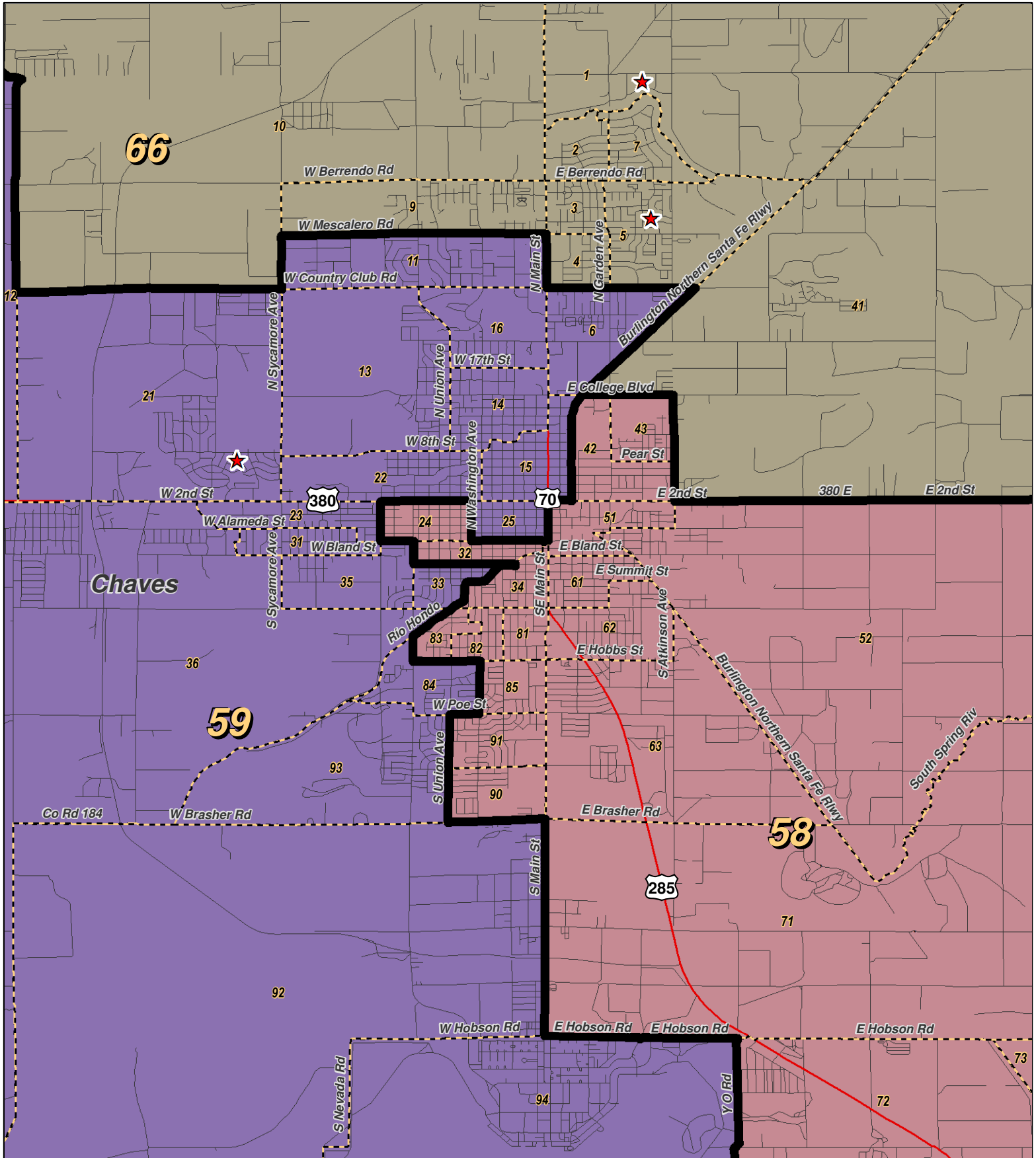
For the New Mexico Legislative Council Service



LEGEND Created: November 11, 2011

- ★ Legislators
- ~ Rivers
- ~ Interstate
- ▭ Precincts
- ☪ Lakes / Ponds
- ⦶ US Highway
- ▭ Counties
- ⦶ State Highway

Research & Polling, Inc. distributes this map assuming no liability for any errors, omissions, or inaccuracies in the information provided regardless of the cause in reliance upon any maps.



0 1 2 Miles

RESEARCH & POLLING INC.

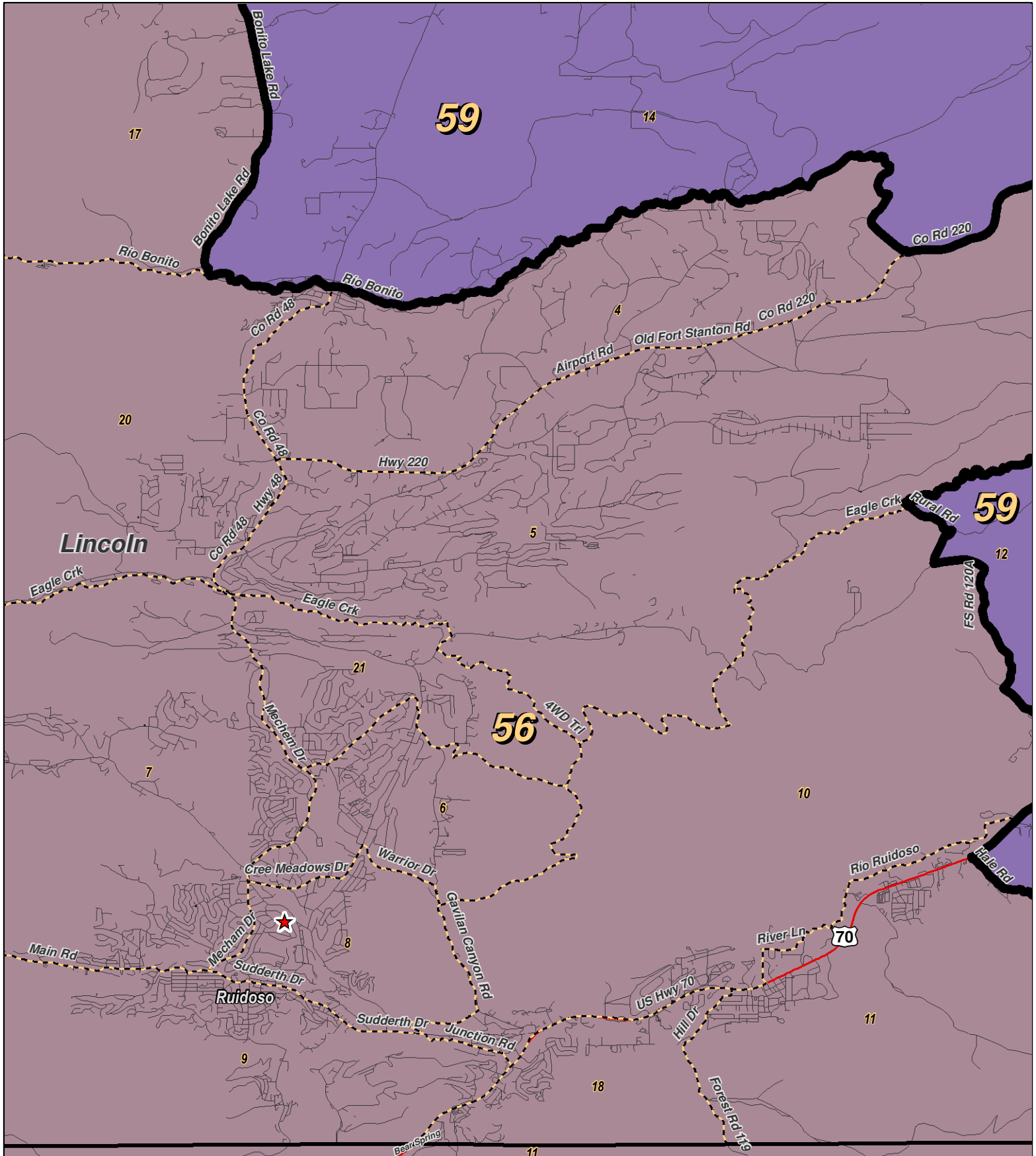
For the New Mexico Legislative Council Service



LEGEND Created: November 11, 2011

- ★ Legislators
- ~ Rivers
- ~ Interstate
- ▭ Precincts
- ⊕ Lakes / Ponds
- ⚡ US Highway
- ▭ Counties
- ~ State Highway

Research & Polling, Inc. distributes this map assuming no liability for any errors, omissions, or inaccuracies in the information provided regardless of the cause in reliance upon any maps.



0 1 2 Miles

RESEARCH & POLLING INC.

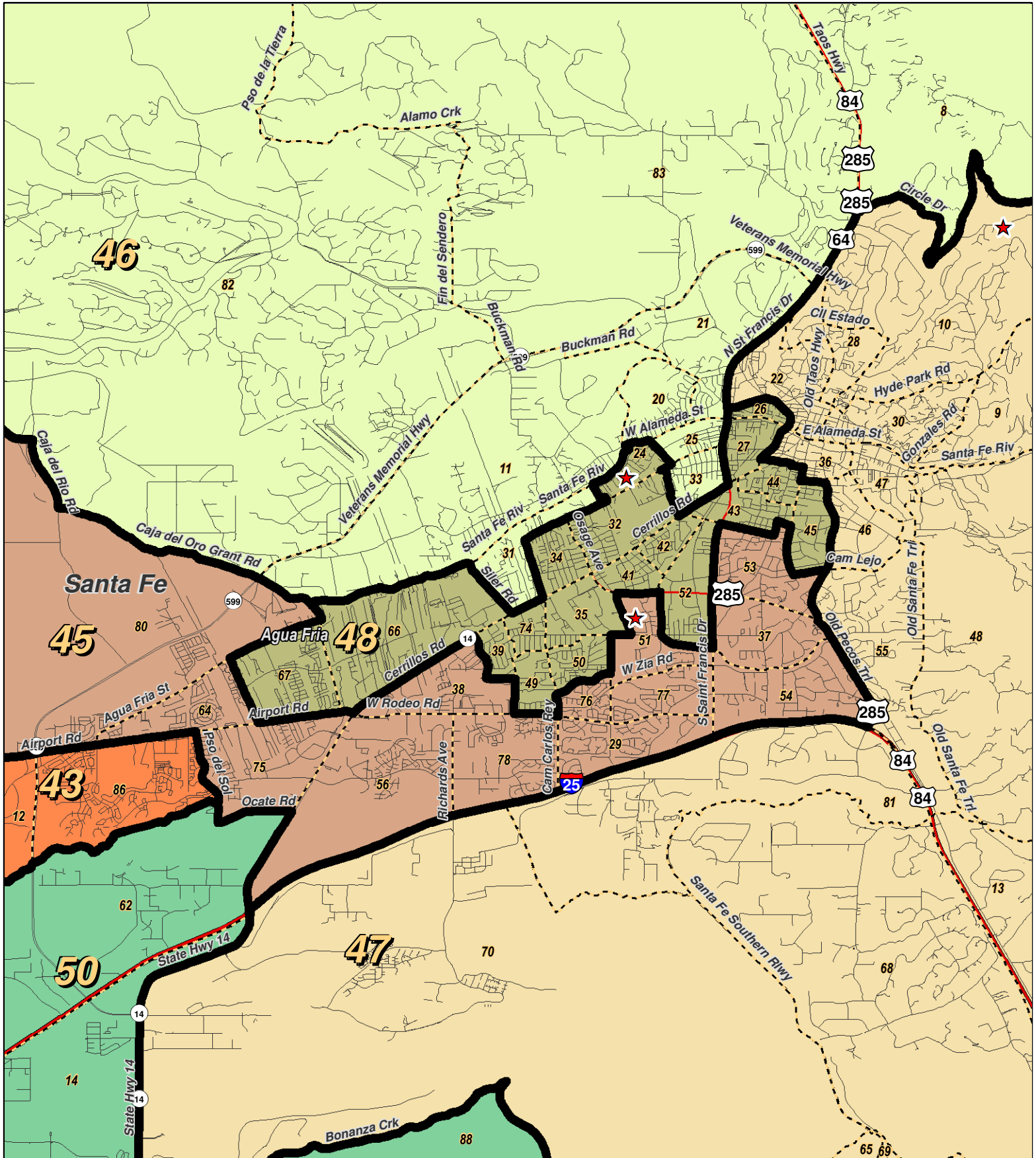
For the New Mexico Legislative Council Service



LEGEND Created: November 11, 2011

★ Legislators	~ Rivers	↔ Interstate
▭ Precincts	⊕ Lakes / Ponds	↔ US Highway
▭ Counties		~ State Highway

Research & Polling, Inc. distributes this map assuming no liability for any errors, omissions, or inaccuracies in the information provided regardless of the cause in reliance upon any maps.



0 1 2 Miles

RESEARCH & POLLING INC.

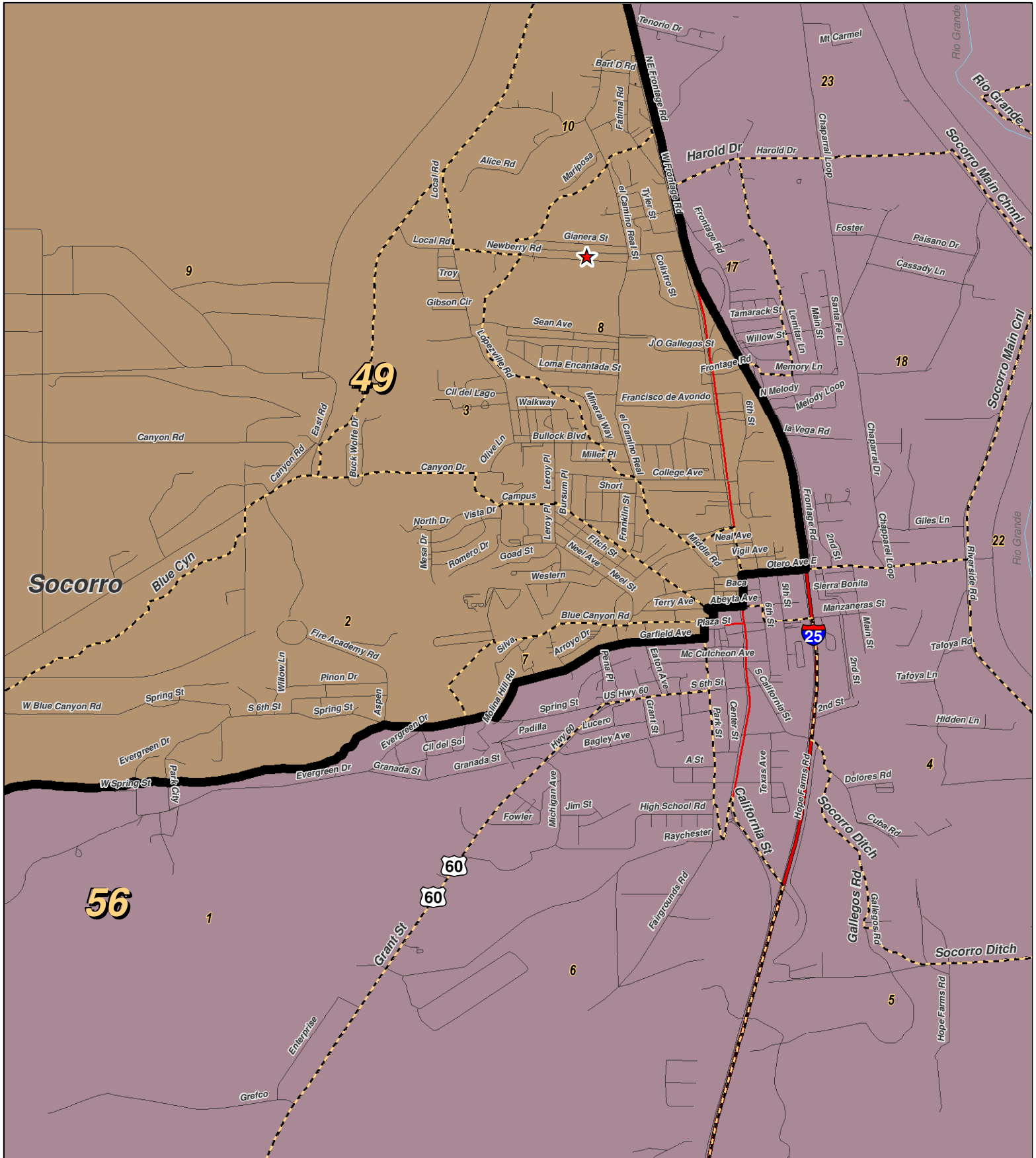
For the New Mexico Legislative Council Service



LEGEND Created: November 11, 2011

- ★ Legislators
- ▭ Precincts
- Counties
- ~ Rivers
- ☪ Lakes / Ponds
- ↔ Interstate
- ⚡ US Highway
- ⚡ State Highway

Research & Polling, Inc. distributes this map assuming no liability for any errors, omissions, or inaccuracies in the information provided regardless of the cause in reliance upon any maps.



0 0.9 Miles

RESEARCH & POLLING INC.

For the New Mexico Legislative Council Service



LEGEND Created: November 11, 2011

- ★ Legislators
- ▭ Precincts
- ▭ Counties
- ~ Rivers
- ~ Lakes / Ponds
- ~ Interstate
- ~ US Highway
- ~ State Highway

Research & Polling, Inc. distributes this map assuming no liability for any errors, omissions, or inaccuracies in the information provided regardless of the cause in reliance upon any maps.

District	Pop	Deviation	Hispanic	Non-Hispanic Origin					Other Races
				White	Native American	Black	Asian	Other Races	
1	29,347	-70 -0.2%	5,382 18.3%	18,929 64.5%	3,915 13.3%	218 0.7%	195 0.7%	708 2.4%	
18+	21,527		3,338 15.5%	14,948 69.4%	2,569 11.9%	157 0.7%	152 0.7%	363 1.7%	
2	28,765	-652 -2.2%	8,350 29.0%	13,669 47.5%	5,847 20.3%	200 0.7%	90 0.3%	609 2.1%	
18+	20,590		5,239 25.4%	10,841 52.7%	3,991 19.4%	151 0.7%	75 0.4%	293 1.4%	
3	29,455	38 0.1%	8,063 27.4%	17,561 59.6%	3,113 10.6%	103 0.3%	90 0.3%	525 1.8%	
18+	21,032		5,018 23.9%	13,566 64.5%	2,013 9.6%	64 0.3%	77 0.4%	294 1.4%	
4	28,626	-791 -2.7%	1,925 6.7%	2,877 10.1%	23,177 81.0%	75 0.3%	49 0.2%	523 1.8%	
18+	19,581		1,053 5.4%	2,241 11.4%	15,974 81.6%	55 0.3%	38 0.2%	220 1.1%	
5	28,313	-1,104 -3.8%	3,667 13.0%	4,709 16.6%	19,021 67.2%	106 0.4%	251 0.9%	559 2.0%	
18+	19,922		2,243 11.3%	3,847 19.3%	13,278 66.6%	85 0.4%	204 1.0%	265 1.3%	
6	29,985	568 1.9%	5,539 18.5%	4,347 14.5%	19,469 64.9%	115 0.4%	105 0.4%	410 1.4%	
18+	21,549		4,132 19.2%	3,652 16.9%	13,415 62.3%	75 0.3%	80 0.4%	195 0.9%	
7	30,030	613 2.1%	18,594 61.9%	10,231 34.1%	547 1.8%	189 0.6%	120 0.4%	349 1.2%	
18+	21,487		12,221 56.9%	8,414 39.2%	380 1.8%	144 0.7%	105 0.5%	223 1.0%	
8	30,608	1,191 4.0%	17,887 58.4%	11,129 36.4%	699 2.3%	407 1.3%	119 0.4%	367 1.2%	
18+	23,127		12,687 54.9%	9,225 39.9%	554 2.4%	330 1.4%	95 0.4%	236 1.0%	
9	28,446	-971 -3.3%	5,782 20.3%	3,171 11.1%	18,357 64.5%	182 0.6%	264 0.9%	690 2.4%	
18+	19,280		3,852 20.0%	2,715 14.1%	12,059 62.5%	155 0.8%	205 1.1%	294 1.5%	
10	28,115	-1,302 -4.4%	21,110 75.1%	5,284 18.8%	486 1.7%	772 2.7%	147 0.5%	316 1.1%	
18+	20,673		14,696 71.1%	4,613 22.3%	386 1.9%	647 3.1%	121 0.6%	210 1.0%	
11	28,104	-1,313 -4.5%	16,430 58.5%	9,101 32.4%	1,389 4.9%	514 1.8%	159 0.6%	511 1.8%	
18+	22,735		12,382 54.5%	8,270 36.4%	1,133 5.0%	428 1.9%	152 0.7%	370 1.6%	
12	28,474	-943 -3.2%	23,159 81.3%	3,704 13.0%	516 1.8%	497 1.7%	205 0.7%	393 1.4%	
18+	18,895		14,784 78.2%	3,007 15.9%	354 1.9%	366 1.9%	151 0.8%	233 1.2%	

District	Pop	Deviation	Hispanic	Non-Hispanic Origin				
				White	Native American	Black	Asian	Other Races
13	28,999	-418 -1.4%	23,737 81.9%	3,272 11.3%	806 2.8%	646 2.2%	186 0.6%	352 1.2%
18+	18,786		14,768 78.6%	2,612 13.9%	568 3.0%	486 2.6%	157 0.8%	195 1.0%
14	29,221	-196 -0.7%	23,581 80.7%	4,331 14.8%	457 1.6%	444 1.5%	95 0.3%	313 1.1%
18+	20,896		16,135 77.2%	3,768 18.0%	356 1.7%	354 1.7%	87 0.4%	196 0.9%
15	30,061	644 2.2%	14,404 47.9%	13,123 43.7%	1,263 4.2%	336 1.1%	462 1.5%	473 1.6%
18+	23,587		10,408 44.1%	11,237 47.6%	981 4.2%	271 1.1%	360 1.5%	330 1.4%
16	29,082	-335 -1.1%	20,079 69.0%	6,303 21.7%	1,171 4.0%	684 2.4%	304 1.0%	541 1.9%
18+	21,285		14,029 65.9%	5,327 25.0%	819 3.8%	548 2.6%	240 1.1%	322 1.5%
17	29,579	162 0.6%	15,960 54.0%	10,623 35.9%	1,322 4.5%	559 1.9%	560 1.9%	555 1.9%
18+	22,790		11,480 50.4%	9,192 40.3%	897 3.9%	427 1.9%	449 2.0%	345 1.5%
18	28,254	-1,163 -4.0%	9,022 31.9%	15,219 53.9%	1,390 4.9%	743 2.6%	1,103 3.9%	777 2.8%
18+	24,464		7,125 29.1%	13,974 57.1%	1,131 4.6%	630 2.6%	986 4.0%	618 2.5%
19	28,407	-1,010 -3.4%	12,349 43.5%	11,150 39.3%	1,590 5.6%	1,611 5.7%	830 2.9%	877 3.1%
18+	21,675		8,580 39.6%	9,447 43.6%	1,173 5.4%	1,261 5.8%	706 3.3%	508 2.3%
20	29,648	231 0.8%	9,777 33.0%	15,387 51.9%	1,180 4.0%	978 3.3%	1,599 5.4%	727 2.5%
18+	23,062		6,655 28.9%	13,240 57.4%	794 3.4%	739 3.2%	1,168 5.1%	466 2.0%
21	29,814	397 1.3%	16,955 56.9%	8,568 28.7%	1,948 6.5%	1,121 3.8%	585 2.0%	637 2.1%
18+	21,514		10,924 50.8%	7,521 35.0%	1,368 6.4%	819 3.8%	496 2.3%	386 1.8%
22	28,394	-1,023 -3.5%	6,361 22.4%	20,454 72.0%	323 1.1%	241 0.8%	477 1.7%	538 1.9%
18+	22,602		4,474 19.8%	17,018 75.3%	234 1.0%	183 0.8%	372 1.6%	321 1.4%
23	29,278	-139 -0.5%	11,383 38.9%	14,869 50.8%	998 3.4%	788 2.7%	596 2.0%	644 2.2%
18+	22,303		7,691 34.5%	12,399 55.6%	762 3.4%	605 2.7%	467 2.1%	379 1.7%
24	29,278	-139 -0.5%	7,825 26.7%	18,375 62.8%	790 2.7%	747 2.6%	871 3.0%	670 2.3%
18+	23,696		5,698 24.0%	15,664 66.1%	618 2.6%	621 2.6%	694 2.9%	401 1.7%

District	Pop	Deviation	Hispanic	Non-Hispanic Origin					Other Races
				White	Native American	Black	Asian		
25	28,640	-777 -2.6%	10,548 36.8%	14,891 52.0%	1,071 3.7%	659 2.3%	805 2.8%	666 2.3%	
18+	23,621		7,998 33.9%	13,152 55.7%	833 3.5%	548 2.3%	657 2.8%	433 1.8%	
26	30,566	1,149 3.9%	14,141 46.3%	13,646 44.6%	869 2.8%	732 2.4%	527 1.7%	651 2.1%	
18+	22,825		9,753 42.7%	11,101 48.6%	615 2.7%	561 2.5%	413 1.8%	382 1.7%	
27	30,094	677 2.3%	7,182 23.9%	19,600 65.1%	591 2.0%	525 1.7%	1,585 5.3%	611 2.0%	
18+	23,644		5,078 21.5%	16,197 68.5%	458 1.9%	405 1.7%	1,157 4.9%	349 1.5%	
28	30,881	1,464 5.0%	9,380 30.4%	18,404 59.6%	860 2.8%	785 2.5%	681 2.2%	771 2.5%	
18+	24,453		6,584 26.9%	15,647 64.0%	634 2.6%	595 2.4%	544 2.2%	449 1.8%	
29	29,333	-84 -0.3%	12,449 42.4%	13,688 46.7%	858 2.9%	899 3.1%	583 2.0%	856 2.9%	
18+	19,952		7,649 38.3%	10,207 51.2%	596 3.0%	636 3.2%	449 2.3%	415 2.1%	
30	30,167	750 2.5%	9,619 31.9%	16,680 55.3%	1,611 5.3%	853 2.8%	743 2.5%	661 2.2%	
18+	24,418		7,090 29.0%	14,405 59.0%	1,193 4.9%	689 2.8%	611 2.5%	430 1.8%	
31	29,841	424 1.4%	5,301 17.8%	21,811 73.1%	354 1.2%	410 1.4%	1,307 4.4%	658 2.2%	
18+	23,783		3,758 15.8%	18,086 76.0%	265 1.1%	331 1.4%	980 4.1%	363 1.5%	
32	28,272	-1,145 -3.9%	17,216 60.9%	10,295 36.4%	157 0.6%	200 0.7%	134 0.5%	270 1.0%	
18+	20,860		11,376 54.5%	8,896 42.6%	123 0.6%	164 0.8%	112 0.5%	189 0.9%	
33	30,136	719 2.4%	17,571 58.3%	10,755 35.7%	404 1.3%	515 1.7%	468 1.6%	423 1.4%	
18+	24,010		12,801 53.3%	9,633 40.1%	358 1.5%	445 1.9%	447 1.9%	326 1.4%	
34	29,939	522 1.8%	26,267 87.7%	3,407 11.4%	38 0.1%	93 0.3%	37 0.1%	97 0.3%	
18+	20,622		17,553 85.1%	2,866 13.9%	30 0.1%	77 0.4%	29 0.1%	67 0.3%	
35	30,688	1,271 4.3%	21,314 69.5%	7,890 25.7%	300 1.0%	581 1.9%	206 0.7%	397 1.3%	
18+	22,855		14,782 64.7%	6,922 30.3%	245 1.1%	456 2.0%	180 0.8%	270 1.2%	
36	30,571	1,154 3.9%	18,591 60.8%	11,110 36.3%	186 0.6%	268 0.9%	155 0.5%	261 0.9%	
18+	22,322		12,333 55.3%	9,354 41.9%	127 0.6%	200 0.9%	128 0.6%	180 0.8%	

District	Pop	Deviation	Hispanic	Non-Hispanic Origin					Other Races
				White	Native American	Black	Asian	Other Races	
37	29,822	405 1.4%	13,322 44.7%	14,526 48.7%	236 0.8%	640 2.1%	575 1.9%	523 1.8%	
18+	22,777		9,001 39.5%	12,306 54.0%	181 0.8%	509 2.2%	449 2.0%	331 1.5%	
38	29,238	-179 -0.6%	15,193 52.0%	13,018 44.5%	255 0.9%	229 0.8%	108 0.4%	435 1.5%	
18+	22,062		10,040 45.5%	11,261 51.0%	194 0.9%	158 0.7%	100 0.5%	309 1.4%	
39	30,469	1,052 3.6%	15,175 49.8%	14,392 47.2%	212 0.7%	189 0.6%	109 0.4%	392 1.3%	
18+	23,633		10,637 45.0%	12,291 52.0%	180 0.8%	146 0.6%	92 0.4%	287 1.2%	
40	28,102	-1,315 -4.5%	19,815 70.5%	5,386 19.2%	1,160 4.1%	910 3.2%	406 1.4%	425 1.5%	
18+	19,868		13,178 66.3%	4,470 22.5%	918 4.6%	739 3.7%	311 1.6%	252 1.3%	
41	30,318	901 3.1%	21,393 70.6%	5,386 17.8%	2,856 9.4%	84 0.3%	126 0.4%	473 1.6%	
18+	23,218		15,818 68.1%	4,834 20.8%	2,055 8.9%	72 0.3%	101 0.4%	338 1.5%	
42	30,818	1,401 4.8%	17,416 56.5%	10,892 35.3%	1,727 5.6%	96 0.3%	192 0.6%	495 1.6%	
18+	24,365		12,854 52.8%	9,601 39.4%	1,317 5.4%	79 0.3%	171 0.7%	343 1.4%	
43	30,247	830 2.8%	10,308 34.1%	17,552 58.0%	452 1.5%	161 0.5%	1,273 4.2%	501 1.7%	
18+	22,458		6,744 30.0%	14,064 62.6%	322 1.4%	128 0.6%	932 4.1%	268 1.2%	
44	30,174	757 2.6%	9,929 32.9%	17,747 58.8%	687 2.3%	602 2.0%	461 1.5%	748 2.5%	
18+	22,959		6,765 29.5%	14,440 62.9%	514 2.2%	454 2.0%	360 1.6%	426 1.9%	
45	28,233	-1,184 -4.0%	17,540 62.1%	9,536 33.8%	294 1.0%	181 0.6%	366 1.3%	316 1.1%	
18+	21,524		12,194 56.7%	8,472 39.4%	222 1.0%	150 0.7%	287 1.3%	199 0.9%	
46	30,770	1,353 4.6%	16,762 54.5%	11,470 37.3%	1,711 5.6%	146 0.5%	280 0.9%	401 1.3%	
18+	24,492		12,317 50.3%	10,344 42.2%	1,174 4.8%	121 0.5%	241 1.0%	295 1.2%	
47	28,335	-1,082 -3.7%	6,821 24.1%	20,035 70.7%	404 1.4%	182 0.6%	404 1.4%	489 1.7%	
18+	24,354		5,276 21.7%	17,907 73.5%	361 1.5%	149 0.6%	335 1.4%	326 1.3%	
48	28,109	-1,308 -4.4%	17,415 62.0%	9,390 33.4%	426 1.5%	207 0.7%	207 0.7%	464 1.7%	
18+	22,139		12,661 57.2%	8,462 38.2%	333 1.5%	181 0.8%	173 0.8%	329 1.5%	

District	Pop	Deviation	Hispanic	Non-Hispanic Origin				
				White	Native American	Black	Asian	Other Races
49	30,075	658 2.2%	13,924 46.3%	14,517 48.3%	533 1.8%	364 1.2%	240 0.8%	497 1.7%
18+	23,133		9,637 41.7%	12,276 53.1%	393 1.7%	303 1.3%	197 0.9%	327 1.4%
50	30,290	873 3.0%	11,895 39.3%	17,043 56.3%	476 1.6%	259 0.9%	161 0.5%	456 1.5%
18+	23,911		8,260 34.5%	14,640 61.2%	371 1.6%	210 0.9%	131 0.5%	299 1.3%
51	30,711	1,294 4.4%	9,155 29.8%	18,450 60.1%	301 1.0%	1,425 4.6%	446 1.5%	934 3.0%
18+	23,236		6,149 26.5%	14,932 64.3%	225 1.0%	1,073 4.6%	359 1.5%	498 2.1%
52	29,656	239 0.8%	21,349 72.0%	7,186 24.2%	195 0.7%	221 0.7%	463 1.6%	242 0.8%
18+	21,126		13,989 66.2%	6,276 29.7%	143 0.7%	190 0.9%	360 1.7%	168 0.8%
53	28,290	-1,127 -3.8%	16,393 57.9%	10,341 36.6%	186 0.7%	677 2.4%	240 0.8%	453 1.6%
18+	19,877		10,197 51.3%	8,536 42.9%	158 0.8%	516 2.6%	202 1.0%	268 1.3%
54	29,592	175 0.6%	11,596 39.2%	16,740 56.6%	283 1.0%	416 1.4%	107 0.4%	450 1.5%
18+	22,533		7,792 34.6%	13,807 61.3%	227 1.0%	338 1.5%	90 0.4%	279 1.2%
55	30,154	737 2.5%	12,781 42.4%	16,136 53.5%	210 0.7%	386 1.3%	282 0.9%	359 1.2%
18+	22,434		8,513 37.9%	13,023 58.1%	153 0.7%	295 1.3%	217 1.0%	233 1.0%
56	30,426	1,009 3.4%	10,495 34.5%	15,421 50.7%	3,833 12.6%	147 0.5%	132 0.4%	398 1.3%
18+	23,652		7,226 30.6%	13,475 57.0%	2,482 10.5%	104 0.4%	107 0.5%	258 1.1%
57	29,663	246 0.8%	12,401 41.8%	14,244 48.0%	923 3.1%	883 3.0%	393 1.3%	819 2.8%
18+	19,854		7,440 37.5%	10,447 52.6%	642 3.2%	617 3.1%	292 1.5%	416 2.1%
58	29,879	462 1.6%	19,531 65.4%	9,276 31.0%	206 0.7%	476 1.6%	96 0.3%	294 1.0%
18+	21,156		12,770 60.4%	7,564 35.8%	172 0.8%	382 1.8%	79 0.4%	189 0.9%
59	29,675	258 0.9%	13,268 44.7%	15,113 50.9%	226 0.8%	510 1.7%	160 0.5%	398 1.3%
18+	21,780		8,337 38.3%	12,488 57.3%	187 0.9%	383 1.8%	128 0.6%	257 1.2%
60	29,191	-226 -0.8%	10,504 36.0%	15,925 54.6%	666 2.3%	731 2.5%	663 2.3%	702 2.4%
18+	21,212		6,727 31.7%	12,635 59.6%	454 2.1%	554 2.6%	503 2.4%	339 1.6%

District	Pop	Deviation	Hispanic	Non-Hispanic Origin				
				White	Native American	Black	Asian	Other Races
61	28,494	-923 -3.1%	17,983 63.1%	8,735 30.7%	193 0.7%	1,257 4.4%	51 0.2%	275 1.0%
18+	19,327		11,118 57.5%	6,988 36.2%	137 0.7%	903 4.7%	37 0.2%	144 0.7%
62	30,129	712 2.4%	12,207 40.5%	16,055 53.3%	245 0.8%	1,063 3.5%	229 0.8%	330 1.1%
18+	21,992		7,779 35.4%	12,829 58.3%	207 0.9%	819 3.7%	189 0.9%	169 0.8%
63	28,470	-947 -3.2%	17,001 59.7%	9,291 32.6%	184 0.6%	1,339 4.7%	204 0.7%	451 1.6%
18+	20,505		11,337 55.3%	7,586 37.0%	153 0.7%	973 4.7%	176 0.9%	280 1.4%
64	28,484	-933 -3.2%	8,573 30.1%	17,089 60.0%	186 0.7%	1,492 5.2%	437 1.5%	707 2.5%
18+	20,617		5,309 25.8%	13,400 65.0%	140 0.7%	1,063 5.2%	368 1.7%	347 1.7%
65	29,600	183 0.6%	7,159 24.2%	2,366 8.0%	19,680 66.5%	64 0.2%	33 0.1%	298 1.0%
18+	20,511		4,993 24.3%	2,020 9.8%	13,277 64.7%	45 0.2%	30 0.1%	146 0.7%
66	28,813	-604 -2.1%	9,910 34.4%	17,724 61.5%	191 0.7%	360 1.2%	269 0.9%	359 1.2%
18+	21,351		6,202 29.0%	14,276 66.9%	152 0.7%	276 1.3%	218 1.0%	227 1.1%
67	29,203	-214 -0.7%	12,698 43.5%	15,378 52.7%	252 0.9%	331 1.1%	157 0.5%	387 1.3%
18+	22,660		9,162 40.4%	12,665 55.9%	207 0.9%	251 1.1%	124 0.5%	251 1.1%
68	28,147	-1,270 -4.3%	19,614 69.7%	7,615 27.1%	340 1.2%	184 0.7%	115 0.4%	279 1.0%
18+	22,064		14,697 66.6%	6,621 30.0%	253 1.1%	172 0.8%	97 0.4%	224 1.0%
69	28,054	-1,363 -4.6%	5,856 20.9%	3,291 11.7%	18,285 65.2%	163 0.6%	85 0.3%	374 1.3%
18+	19,964		4,150 20.8%	2,877 14.4%	12,531 62.8%	145 0.7%	59 0.3%	202 1.0%
70	30,137	720 2.4%	21,121 70.1%	7,981 26.5%	281 0.9%	291 1.0%	142 0.5%	321 1.1%
18+	23,340		15,690 67.2%	6,831 29.3%	243 1.0%	247 1.1%	107 0.5%	222 1.0%
Totals	2,059,179	Ideal: 29,417	953,403 46.3%	833,810 40.5%	175,368 8.5%	35,462 1.7%	26,305 1.3%	34,831 1.1%
18+	1,540,507		651,326 42.3%	697,848 45.3%	121,962 7.9%	27,453 1.8%	20,956 1.4%	20,962 1.0%

District Profile

District	Total Population	Deviation		Total Adult Native American	Adult Hispanic	Adult Non-Hispanic			Performance Measure		Registered Voters				
						White	American	Black	Dem	Rep	Total	% Dem	% Rep	% DTS	% Other
1	29,347	-70	-0.2%	13.8%	15.5%	69.4%	11.9%	0.7%	25.5%	74.5%	17,012	25.4%	57.2%	14.5%	2.9%
2	28,765	-652	-2.2%	21.4%	25.4%	52.7%	19.4%	0.7%	29.5%	70.5%	13,224	29.4%	51.0%	17.2%	2.4%
3	29,455	38	0.1%	11.5%	23.9%	64.5%	9.6%	0.3%	28.0%	72.0%	14,372	27.8%	51.6%	17.4%	3.2%
4	28,626	-791	-2.7%	83.5%	5.4%	11.4%	81.6%	0.3%	63.1%	36.9%	14,961	55.5%	25.0%	17.6%	1.9%
5	28,313	-1,104	-3.8%	69.4%	11.3%	19.3%	66.6%	0.4%	61.8%	38.2%	14,511	57.9%	23.8%	16.6%	1.8%
6	29,985	568	1.9%	64.2%	19.2%	16.9%	62.3%	0.3%	68.9%	31.1%	15,888	65.9%	17.4%	14.5%	2.2%
7	30,030	613	2.1%	3.6%	56.9%	39.2%	1.8%	0.7%	48.3%	51.7%	14,234	47.0%	34.2%	15.8%	3.1%
8	30,608	1,191	4.0%	4.2%	54.9%	39.9%	2.4%	1.4%	50.2%	49.8%	16,806	50.1%	32.8%	13.9%	3.2%
9	28,446	-971	-3.3%	66.5%	20.0%	14.1%	62.5%	0.8%	68.8%	31.2%	13,187	62.7%	17.6%	18.2%	1.6%
10	28,115	-1,302	-4.4%	3.7%	71.1%	22.3%	1.9%	3.1%	66.9%	33.1%	14,121	59.6%	19.1%	18.2%	3.0%
11	28,104	-1,313	-4.5%	7.0%	54.5%	36.4%	5.0%	1.9%	73.8%	26.2%	18,966	60.6%	17.3%	17.7%	4.4%
12	28,474	-943	-3.2%	3.6%	78.2%	15.9%	1.9%	1.9%	66.6%	33.4%	10,044	58.2%	19.1%	19.8%	2.9%
13	28,999	-418	-1.4%	4.9%	78.6%	13.9%	3.0%	2.6%	64.5%	35.5%	10,592	53.6%	20.5%	22.6%	3.3%
14	29,221	-196	-0.7%	3.5%	77.2%	18.0%	1.7%	1.7%	73.6%	26.4%	14,486	62.2%	16.5%	18.0%	3.3%
15	30,061	644	2.2%	5.9%	44.1%	47.6%	4.2%	1.1%	54.1%	45.9%	19,635	49.5%	32.3%	15.0%	3.3%
16	29,082	-335	-1.1%	5.8%	65.9%	25.0%	3.8%	2.6%	61.9%	38.1%	15,578	55.7%	24.1%	17.0%	3.3%
17	29,579	162	0.6%	5.8%	50.4%	40.3%	3.9%	1.9%	62.4%	37.6%	17,788	53.9%	26.4%	16.2%	3.5%
18	28,254	-1,163	-4.0%	6.6%	29.1%	57.1%	4.6%	2.6%	76.9%	23.1%	21,888	57.2%	15.9%	20.6%	6.3%
19	28,407	-1,010	-3.4%	7.8%	39.6%	43.6%	5.4%	5.8%	66.1%	33.9%	14,716	51.3%	23.5%	20.0%	5.1%
20	29,648	231	0.8%	4.8%	28.9%	57.4%	3.4%	3.2%	45.2%	54.8%	17,783	40.2%	39.6%	16.9%	3.3%
21	29,814	397	1.3%	8.8%	50.8%	35.0%	6.4%	3.8%	57.5%	42.5%	14,004	48.5%	26.4%	21.0%	4.2%
22	28,394	-1,023	-3.5%	2.3%	19.8%	75.3%	1.0%	0.8%	40.0%	60.0%	20,400	33.8%	47.2%	15.8%	3.2%
23	29,278	-139	-0.5%	5.1%	34.5%	55.6%	3.4%	2.7%	46.8%	53.2%	18,457	41.4%	39.0%	16.0%	3.6%
24	29,278	-139	-0.5%	3.8%	24.0%	66.1%	2.6%	2.6%	46.2%	53.8%	20,888	40.6%	40.8%	15.3%	3.3%
25	28,640	-777	-2.6%	5.5%	33.9%	55.7%	3.5%	2.3%	62.8%	37.2%	20,792	52.8%	26.8%	16.2%	4.2%
26	30,566	1,149	3.9%	4.3%	42.7%	48.6%	2.7%	2.5%	47.2%	52.8%	20,253	43.3%	38.8%	14.9%	3.0%
27	30,094	677	2.3%	2.8%	21.5%	68.5%	1.9%	1.7%	39.9%	60.1%	22,244	35.2%	47.6%	14.2%	3.0%
28	30,881	1,464	5.0%	4.2%	26.9%	64.0%	2.6%	2.4%	45.0%	55.0%	21,448	40.5%	41.2%	15.4%	3.0%
29	29,333	-84	-0.3%	4.8%	38.3%	51.2%	3.0%	3.2%	42.0%	58.0%	15,459	38.5%	42.8%	15.5%	3.2%
30	30,167	750	2.5%	6.6%	29.0%	59.0%	4.9%	2.8%	47.4%	52.6%	20,994	43.0%	38.4%	15.2%	3.5%

District Profile

District	Total Population	Deviation		Total Adult Native American	Adult Hispanic	Adult Non-Hispanic			Performance Measure		Registered Voters				
						White	American	Black	Dem	Rep	Total	% Dem	% Rep	% DTS	% Other
31	29,841	424	1.4%	1.9%	15.8%	76.0%	1.1%	1.4%	39.6%	60.4%	23,289	33.4%	48.8%	14.7%	3.0%
32	28,272	-1,145	-3.9%	1.9%	54.5%	42.6%	0.6%	0.8%	51.1%	48.9%	13,814	51.7%	30.2%	16.4%	1.8%
33	30,136	719	2.4%	3.3%	53.3%	40.1%	1.5%	1.9%	57.4%	42.6%	16,895	49.8%	27.2%	19.0%	4.0%
34	29,939	522	1.8%	1.0%	85.1%	13.9%	0.1%	0.4%	64.9%	35.1%	10,936	61.5%	18.1%	18.4%	2.0%
35	30,688	1,271	4.3%	3.2%	64.7%	30.3%	1.1%	2.0%	63.2%	36.8%	16,437	55.1%	22.0%	19.0%	3.9%
36	30,571	1,154	3.9%	2.1%	55.3%	41.9%	0.6%	0.9%	47.2%	52.8%	16,349	45.5%	35.2%	16.5%	2.9%
37	29,822	405	1.4%	2.1%	39.5%	54.0%	0.8%	2.2%	47.0%	53.0%	16,581	40.1%	36.9%	19.3%	3.7%
38	29,238	-179	-0.6%	3.0%	45.5%	51.0%	0.9%	0.7%	47.0%	53.0%	14,798	44.3%	35.7%	18.1%	2.0%
39	30,469	1,052	3.6%	2.6%	45.0%	52.0%	0.8%	0.6%	58.9%	41.1%	20,144	60.5%	23.4%	13.7%	2.4%
40	28,102	-1,315	-4.5%	6.1%	66.3%	22.5%	4.6%	3.7%	60.5%	39.5%	10,725	53.0%	24.6%	19.3%	3.1%
41	30,318	901	3.1%	11.3%	68.1%	20.8%	8.9%	0.3%	70.7%	29.3%	19,265	77.7%	12.0%	8.3%	2.0%
42	30,818	1,401	4.8%	7.7%	52.8%	39.4%	5.4%	0.3%	77.6%	22.4%	21,482	69.8%	13.7%	13.0%	3.5%
43	30,247	830	2.8%	2.6%	30.0%	62.6%	1.4%	0.6%	51.4%	48.6%	18,899	44.5%	33.5%	19.2%	2.8%
44	30,174	757	2.6%	3.9%	29.5%	62.9%	2.2%	2.0%	43.5%	56.5%	19,843	38.7%	42.0%	15.2%	4.1%
45	28,233	-1,184	-4.0%	2.6%	56.7%	39.4%	1.0%	0.7%	72.5%	27.5%	15,232	66.0%	15.5%	16.6%	1.9%
46	30,770	1,353	4.6%	7.0%	50.3%	42.2%	4.8%	0.5%	73.3%	26.7%	19,726	67.1%	14.6%	16.2%	2.2%
47	28,335	-1,082	-3.7%	2.7%	21.7%	73.5%	1.5%	0.6%	73.8%	26.2%	23,847	63.3%	16.0%	18.1%	2.5%
48	28,109	-1,308	-4.4%	3.6%	57.2%	38.2%	1.5%	0.8%	78.2%	21.8%	17,318	69.6%	10.2%	17.3%	2.9%
49	30,075	658	2.2%	3.5%	41.7%	53.1%	1.7%	1.3%	46.6%	53.4%	18,124	45.8%	37.0%	13.9%	3.2%
50	30,290	873	3.0%	3.2%	34.5%	61.2%	1.6%	0.9%	53.4%	46.6%	18,657	46.5%	33.6%	16.2%	3.7%
51	30,711	1,294	4.4%	2.4%	26.5%	64.3%	1.0%	4.6%	36.9%	63.1%	15,934	33.7%	47.4%	18.1%	0.9%
52	29,656	239	0.8%	1.6%	66.2%	29.7%	0.7%	0.9%	56.6%	43.4%	13,039	48.3%	26.6%	22.0%	3.1%
53	28,290	-1,127	-3.8%	2.0%	51.3%	42.9%	0.8%	2.6%	39.9%	60.1%	9,401	37.5%	38.2%	22.3%	2.0%
54	29,592	175	0.6%	2.5%	34.6%	61.3%	1.0%	1.5%	32.3%	67.7%	16,279	36.5%	47.5%	15.2%	0.9%
55	30,154	737	2.5%	2.0%	37.9%	58.1%	0.7%	1.3%	45.1%	54.9%	16,312	53.8%	33.0%	12.1%	1.1%
56	30,426	1,009	3.4%	12.5%	30.6%	57.0%	10.5%	0.4%	42.1%	57.9%	18,015	36.5%	45.1%	15.7%	2.7%
57	29,663	246	0.8%	5.1%	37.5%	52.6%	3.2%	3.1%	43.3%	56.7%	14,143	39.9%	41.3%	14.9%	3.9%
58	29,879	462	1.6%	2.2%	60.4%	35.8%	0.8%	1.8%	44.2%	55.8%	12,446	43.8%	37.3%	16.0%	2.8%
59	29,675	258	0.9%	2.1%	38.3%	57.3%	0.9%	1.8%	33.9%	66.1%	15,311	31.3%	51.6%	14.0%	3.1%
60	29,191	-226	-0.8%	3.5%	31.7%	59.6%	2.1%	2.6%	41.5%	58.5%	17,511	38.5%	43.2%	13.8%	4.4%

District Profile

District	Total Population	Deviation		Total Adult Native American	Adult Hispanic	Adult Non-Hispanic			Performance Measure		Registered Voters				
						White	American	Black	Dem	Rep	Total	% Dem	% Rep	% DTS	% Other
61	28,494	-923	-3.1%	1.8%	57.5%	36.2%	0.7%	4.7%	37.5%	62.5%	10,310	40.5%	41.0%	18.2%	0.3%
62	30,129	712	2.4%	1.9%	35.4%	58.3%	0.9%	3.7%	24.8%	75.2%	14,360	28.0%	55.7%	15.8%	0.4%
63	28,470	-947	-3.2%	2.8%	55.3%	37.0%	0.7%	4.7%	51.6%	48.4%	12,895	58.1%	28.2%	12.9%	0.9%
64	28,484	-933	-3.2%	1.8%	25.8%	65.0%	0.7%	5.2%	27.0%	73.0%	12,972	31.7%	53.2%	14.9%	0.2%
65	29,600	183	0.6%	66.9%	24.3%	9.8%	64.7%	0.2%	76.8%	23.2%	15,106	72.1%	12.4%	13.3%	2.2%
66	28,813	-604	-2.1%	1.9%	29.0%	66.9%	0.7%	1.3%	28.1%	71.9%	15,347	29.1%	56.3%	12.6%	2.1%
67	29,203	-214	-0.7%	2.6%	40.4%	55.9%	0.9%	1.1%	42.0%	58.0%	17,574	50.6%	37.9%	10.0%	1.5%
68	28,147	-1,270	-4.3%	3.2%	66.6%	30.0%	1.1%	0.8%	67.2%	32.8%	20,655	70.6%	18.2%	9.4%	1.8%
69	28,054	-1,363	-4.6%	65.9%	20.8%	14.4%	62.8%	0.7%	69.6%	30.4%	13,960	68.4%	15.5%	13.8%	2.3%
70	30,137	720	2.4%	3.1%	67.2%	29.3%	1.0%	1.1%	66.9%	33.1%	20,553	66.8%	19.7%	10.9%	2.6%
NM	2,059,179	Ideal:	29,417	9.6%	42.3%	45.3%	7.9%	1.8%	53.0%	47.0%	1,159,215	49.3%	31.9%	15.9%	2.9%

NM House: HD_187522.1_Sena (HB 47)

District Definitions by County and Precinct

REPRESENTATIVE DISTRICT ONE.--Representative district one is composed of San Juan county precincts 28 through 34, 39 through 42, 44, 47 through 49 and 57 through 59.

REPRESENTATIVE DISTRICT TWO.--Representative district two is composed of San Juan county precincts 35 through 38, 43, 45, 46, 51 through 56, 70 and 77.

REPRESENTATIVE DISTRICT THREE.--Representative district three is composed of San Juan county precincts 60 through 69 and 71 through 76.

REPRESENTATIVE DISTRICT FOUR.--Representative district four is composed of San Juan county precincts 1 through 13, 21, 22 and 25 through 27.

REPRESENTATIVE DISTRICT FIVE.--Representative district five is composed of McKinley county precincts 5, 7 through 10, 19, 36, 43, 46 through 49 and 56; and San Juan county precincts 14, 17 through 20, 23, 24 and 50.

REPRESENTATIVE DISTRICT SIX.--Representative district six is composed of Cibola county precincts 1, 4 through 8 and 13 through 15; and McKinley county precincts 15, 18, 23 through 30, 52, 53 and 55.

REPRESENTATIVE DISTRICT SEVEN.--Representative district seven is composed of Valencia county precincts 4 through 6, 8 through 10, 14 through 16, 22, 24, 28, 32, 36 and 38.

REPRESENTATIVE DISTRICT EIGHT.--Representative district eight is composed of Valencia county precincts 1 through 3, 7, 11, 12, 17 through 19, 21, 25, 26, 31, 35, 37, 40 and 41.

REPRESENTATIVE DISTRICT NINE.--Representative district nine is composed of McKinley county precincts 1 through 4, 6, 20 through 22, 31 through 35, 37 through 42, 44, 45, 50, 54 and 57 through 59.

REPRESENTATIVE DISTRICT TEN.--Representative district ten is composed of Bernalillo county precincts 75 through 77, 90 through 92, 94 through 99, 103 through 107, 109, 224 and 226.

REPRESENTATIVE DISTRICT ELEVEN.--Representative district eleven is composed of Bernalillo county precincts 123 through 125, 131, 132, 150 through 154, 161 through 166, 185 through 187, 197, 211, 212, 221, 225 and 346.

REPRESENTATIVE DISTRICT TWELVE.--Representative district twelve is composed of Bernalillo county precincts 44, 49, 54, 71 through 74, 139 and 141 through 143.

REPRESENTATIVE DISTRICT THIRTEEN.--Representative district thirteen is composed of Bernalillo county precincts 41, 42, 52, 53, 56, 59, 60, 137, 138 and 140.

REPRESENTATIVE DISTRICT FOURTEEN.--Representative district fourteen is composed of Bernalillo county precincts 43, 45 through 48, 50, 51, 61 through 67, 121, 122, 133 and 135.

REPRESENTATIVE DISTRICT FIFTEEN.--Representative district fifteen is composed of Bernalillo county precincts 4 through 10, 12 through 14, 16 through 18, 83, 86, 108, 110, 410, 418 and 422.

REPRESENTATIVE DISTRICT SIXTEEN.--Representative district sixteen is composed of Bernalillo county precincts 23, 25 through 28, 34 through 40, 55 and 119.

REPRESENTATIVE DISTRICT SEVENTEEN.--Representative district seventeen is composed of Bernalillo county precincts 11, 15, 30, 180 through 184, 191 through 196, 347, 435 through 438 and 455.

REPRESENTATIVE DISTRICT EIGHTEEN.--Representative district eighteen is composed of Bernalillo county precincts 101, 102, 214 through 217, 223, 241 through 246, 251 through 253, 255, 256, 341 through 343, 345, 351 through 353, 357, 358 and 381 through 384.

REPRESENTATIVE DISTRICT NINETEEN.--Representative district nineteen is composed of Bernalillo county precincts 254, 257, 258, 271 through 275, 278, 281 through 287, 311, 312 and 315.

REPRESENTATIVE DISTRICT TWENTY.--Representative district twenty is composed of Bernalillo county precincts 289, 290, 294 through 301, 305, 306, 324, 328, 332, 333, 544, 545 and 550.

REPRESENTATIVE DISTRICT TWENTY-ONE.--Representative district twenty-one is composed of Bernalillo county precincts 291 through 293, 318, 321 through 323, 326, 327, 329 through 331 and 475 through 478.

REPRESENTATIVE DISTRICT TWENTY-TWO.--Representative district twenty-two is composed of Bernalillo county precincts 302 through 304, 307, 548, 553 through 559, 570, 572 and 573; and Santa Fe county precincts 18, 73, 84 and 85.

REPRESENTATIVE DISTRICT TWENTY-THREE.--Representative district twenty-three is composed of Bernalillo county precincts 2, 3, 69, 78, 79, 89, 116, 170 and 171; and Sandoval county precincts 12, 13, 30, 33, 54 and 57.

REPRESENTATIVE DISTRICT TWENTY-FOUR.--Representative district twenty-four is composed of Bernalillo county precincts 414, 429, 453, 454, 461 through 465, 471, 472, 495, 502, 506 through 509, 514 through 516, 520 through 524, 528 and 562.

REPRESENTATIVE DISTRICT TWENTY-FIVE.--Representative district twenty-five is composed of Bernalillo county precincts 313, 314, 316, 317, 344, 354 through 356, 371 through 375, 385 through 387, 401, 411 through 413, 415 through 417, 431 through 434 and 441 through 446.

REPRESENTATIVE DISTRICT TWENTY-SIX.--Representative district twenty-six is composed of Bernalillo county precincts 20 through 22, 24, 29, 57, 81, 82, 84, 85 and 111 through 114.

REPRESENTATIVE DISTRICT TWENTY-SEVEN.--Representative district twenty-seven is composed of Bernalillo county precincts 407, 423 through 425, 448, 450, 456, 482, 484 through 490, 510, 529, 563, 568 and 601.

REPRESENTATIVE DISTRICT TWENTY-EIGHT.--Representative district twenty-eight is composed of Bernalillo county precincts 308, 473, 474, 480, 503 through 505, 517 through 519, 525 through 527, 530 through 536, 540, 542, 543, 546, 547, 549, 561 and 564 through 566.

REPRESENTATIVE DISTRICT TWENTY-NINE.--Representative district twenty-nine is composed of Bernalillo county precincts 1, 19, 68, 80, 87, 115, 117, 118 and 127 through 129.

REPRESENTATIVE DISTRICT THIRTY.--Representative district thirty is composed of Bernalillo county precincts 400, 402 through 406, 408, 409, 419 through 421, 439, 440, 466, 481, 491 through 494, 496 through 500 and 511 through 513.

REPRESENTATIVE DISTRICT THIRTY-ONE.--Representative district thirty-one is composed of Bernalillo county precincts 426 through 428, 430, 447, 449, 451, 452, 483, 537 through 539, 541, 560, 569, 602 and 603.

REPRESENTATIVE DISTRICT THIRTY-TWO.--Representative district thirty-two is composed of Grant county precinct 31; Hidalgo county precincts 2, 3, 5 and 6; and Luna county.

REPRESENTATIVE DISTRICT THIRTY-THREE.--Representative district thirty-three is composed of Dona Ana county precincts 18, 19, 31, 37 through 40, 49, 50, 53, 55 through 58, 78, 82, 98, 101 and 108.

REPRESENTATIVE DISTRICT THIRTY-FOUR.--Representative district thirty-four is composed of Dona Ana county precincts 8, 13 through 17, 96 and 97.

REPRESENTATIVE DISTRICT THIRTY-FIVE.--Representative district thirty-five is composed of Dona Ana county precincts 24, 25, 27 through 30, 32 through 36, 41 through 48, 51, 52, 68, 89 and 91 through 94.

REPRESENTATIVE DISTRICT THIRTY-SIX.--Representative district thirty-six is composed of Dona Ana county precincts 1 through 3, 20 through 23, 60, 63, 83, 84, 86 through 88, 90, 95, 99, 100, 107, 111 and 115.

REPRESENTATIVE DISTRICT THIRTY-SEVEN.--Representative district thirty-seven is composed of Dona Ana county precincts 26, 59, 61, 62, 67, 69, 102, 103, 106, 109, 112, 113, 116 and 117.

REPRESENTATIVE DISTRICT THIRTY-EIGHT.--Representative district thirty-eight is composed of Dona Ana county precincts 4, 5, 64, 65, 85, 105, 118 and 119; Sierra county; and Socorro county precinct 11.

REPRESENTATIVE DISTRICT THIRTY-NINE.--Representative district thirty-nine is composed of Grant county precincts 2 through 30 and 32 through 34; and Hidalgo county precincts 1 and 4.

REPRESENTATIVE DISTRICT FORTY.--Representative district forty is composed of Bernalillo county precincts 32, 33, 58, 70, 88, 120, 134, 136 and 144.

REPRESENTATIVE DISTRICT FORTY-ONE.--Representative district forty-one is composed of Rio Arriba county precincts 1, 5 through 12, 18 through 23, 25 through 28 and 30 through 42; Sandoval county precincts 21 through 23; and Taos county precincts 1 and 22.

REPRESENTATIVE DISTRICT FORTY-TWO.--Representative district forty-two is composed of Taos county precincts 5 through 21 and 23 through 36.

REPRESENTATIVE DISTRICT FORTY-THREE.--Representative district forty-three is composed of Los Alamos county; Sandoval county precincts 7, 16 through 18, 51, 78 and 79; and Santa Fe county precincts 12 and 86.

REPRESENTATIVE DISTRICT FORTY-FOUR.--Representative district forty-four is composed of Sandoval county precincts 11, 34 through 39, 50, 52, 53, 58 through 61, 64, 74, 82 and 83.

REPRESENTATIVE DISTRICT FORTY-FIVE.--Representative district forty-five is composed of Santa Fe county precincts 29, 37, 38, 51, 53, 54, 56, 64, 75 through 78 and 80.

REPRESENTATIVE DISTRICT FORTY-SIX.--Representative district forty-six is composed of Santa Fe county precincts 1 through 8, 11, 20, 21, 23, 25, 31, 33, 40, 58 through 61, 79, 82, 83 and 87.

REPRESENTATIVE DISTRICT FORTY-SEVEN.--Representative district forty-seven is composed of Santa Fe county precincts 9, 10, 13, 22, 28, 30, 36, 46 through 48, 55, 57, 63, 65, 68 through 71 and 81.

REPRESENTATIVE DISTRICT FORTY-EIGHT.--Representative district forty-eight is composed of Santa Fe county precincts 24, 26, 27, 32, 34, 35, 39, 41 through 45, 49, 50, 52, 66, 67 and 74.

REPRESENTATIVE DISTRICT FORTY-NINE.--Representative district forty-nine is composed of Catron county; Grant county precincts 1 and 35; Socorro county precincts 2, 3, 7 through 10, 13, 14, 16, 19 through 21 and 24 through 26; and Valencia county precincts 20, 23, 27, 29, 30, 33, 34 and 39.

REPRESENTATIVE DISTRICT FIFTY.--Representative district fifty is composed of Bernalillo county precincts 551, 552 and 571; Sandoval county precincts 5, 6, 28, 55, 56 and 76; Santa Fe county precincts 14 through 17, 19, 62, 72 and 88; and Tarrant county precincts 5, 6, 13 and 16.

REPRESENTATIVE DISTRICT FIFTY-ONE.--Representative district fifty-one is composed of Otero county precincts 10, 15 through 17, 19, 20, 22, 24 through 33, 36, 37, 39 and 40.

REPRESENTATIVE DISTRICT FIFTY-TWO.--Representative district fifty-two is composed of Dona Ana county precincts 7, 9 through 12, 54, 70 through 73, 77, 79 through 81, 104, 110, 114 and 120.

REPRESENTATIVE DISTRICT FIFTY-THREE.--Representative district fifty-three is composed of Dona Ana county precincts 6, 66 and 74 through 76; and Otero county precincts 1, 18, 34, 35 and 41.

REPRESENTATIVE DISTRICT FIFTY-FOUR.--Representative district fifty-four is composed of Chaves county precinct 104; Eddy county precincts 2 through 8, 13, 29, 30, 34, 35 and 38 through 41; and Otero county precincts 2 through 9, 21 and 23.

REPRESENTATIVE DISTRICT FIFTY-FIVE.--Representative district fifty-five is composed of Eddy county precincts 9 through 12, 14 through 21, 23, 25 through 28, 32, 33, 36, 37, 42, 44 and 45.

REPRESENTATIVE DISTRICT FIFTY-SIX.--Representative district fifty-six is composed of Lincoln county precincts 2, 4 through 11, 13 and 17 through 21; Otero county precincts 11 through 14 and 38; and Socorro county precincts 1, 4 through 6, 12, 17, 18, 22 and 23.

REPRESENTATIVE DISTRICT FIFTY-SEVEN.--Representative district fifty-seven is composed of Sandoval county precincts 47, 63, 65 through 71, 75, 80 and 84.

REPRESENTATIVE DISTRICT FIFTY-EIGHT.--Representative district fifty-eight is composed of Chaves county precincts 24, 32, 34, 42, 43, 51, 52, 61 through 63, 71 through 73, 81 through 83, 85, 90, 91 and 101 through 103; and Eddy county precinct 1.

REPRESENTATIVE DISTRICT FIFTY-NINE.--Representative district fifty-nine is composed of Chaves county precincts 6, 11 through 16, 21 through 23, 25, 31, 33, 35, 36, 84 and 92 through 94; and Lincoln county precincts 1, 3, 12 and 14 through 16.

REPRESENTATIVE DISTRICT SIXTY.--Representative district sixty is composed of Sandoval county precincts 31, 32, 40 through 46, 48, 49, 62, 72, 73, 81, 85 and 86.

REPRESENTATIVE DISTRICT SIXTY-ONE.--Representative district sixty-one is composed of Lea county precincts 11, 12, 14 through 17, 35, 36, 52 through 55, 61, 62 and 71 through 74.

REPRESENTATIVE DISTRICT SIXTY-TWO.--Representative district sixty-two is composed of Lea county precincts 18, 20, 22 through 34, 41 through 44 and 51.

REPRESENTATIVE DISTRICT SIXTY-THREE.--Representative district sixty-three is composed of Curry county precincts 4 through 9, 25 through 30 and 36; De Baca county; Guadalupe county; Roosevelt county precincts 6 through 8, 13 and 17; and San Miguel county precinct 17.

REPRESENTATIVE DISTRICT SIXTY-FOUR.--Representative district sixty-four is composed of Curry county precincts 3, 10 through 15, 17 through 24, 31, 32 and 37.

REPRESENTATIVE DISTRICT SIXTY-FIVE.--Representative district sixty-five is composed of Bernalillo county precinct 567; McKinley county precinct 12; Rio Arriba county precincts 24 and 29; San Juan county precincts 15 and 16; and Sandoval county precincts 1 through 4, 8 through 10, 14, 15, 19, 20, 24 through 27 and 29.

REPRESENTATIVE DISTRICT SIXTY-SIX.--Representative district sixty-six is composed of Chaves county precincts 1 through 5, 7, 9, 10, 41 and 44 through 47; Lea county precincts 2, 3, 10, 13 and 21; and Roosevelt county precincts 3 through 5, 9 through 12, 15, 19 and 21.

REPRESENTATIVE DISTRICT SIXTY-SEVEN.--Representative district sixty-seven is composed of Colfax county precincts 4, 5, 7, 10 and 17 through 22; Curry county precincts 1, 2, 16 and 33 through 35; Harding county; Mora county precinct 11; Quay county; Roosevelt county precincts 1, 2 and 18; San Miguel county precincts 14 and 15; and Union county.

REPRESENTATIVE DISTRICT SIXTY-EIGHT.--Representative district sixty-eight is composed of Colfax county precincts 1 through 3 and 11 through 16; Mora county precincts 1 through 10; Rio Arriba county precincts 2 through 4 and 13 through 17; San Miguel county precincts 2, 6, 7, 9, 10, 12 and 25; and Taos county precincts 2 through 4.

REPRESENTATIVE DISTRICT SIXTY-NINE.--Representative district sixty-nine is composed of Bernalillo county precincts 31 and 93; Cibola county precincts 2, 3, 9 through 12 and 16 through 25; McKinley county precincts 11, 13, 14, 16 and 17; Socorro county precinct 15; and Valencia county precinct 13.

REPRESENTATIVE DISTRICT SEVENTY.--Representative district seventy is composed of San Miguel county precincts 1, 3 through 5, 8, 11, 13, 16, 18 through 24 and 26 through 28; and Torrance county precincts 1 through 4, 7 through 12, 14 and 15.