

For the New Mexico  
Legislative Council Service




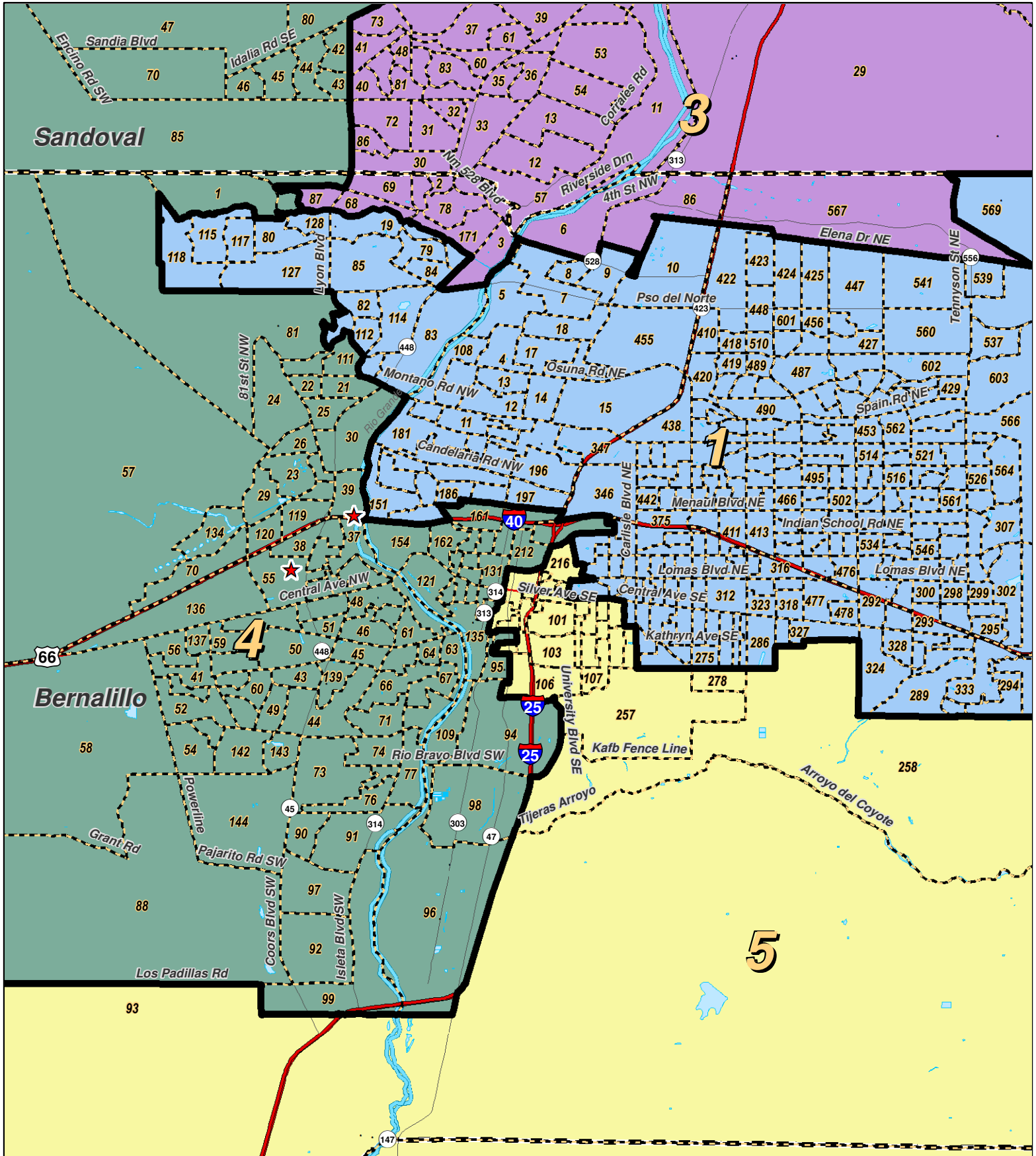
**LEGEND**

Created: November 18, 2011

- Counties
- Interstate Highway
- Rivers
- US Highway

Research & Polling, Inc. distributes this map assuming no liability for any errors, omissions, or inaccuracies in the information provided regardless of the cause in reliance upon any maps.





For the New Mexico  
Legislative Council Service


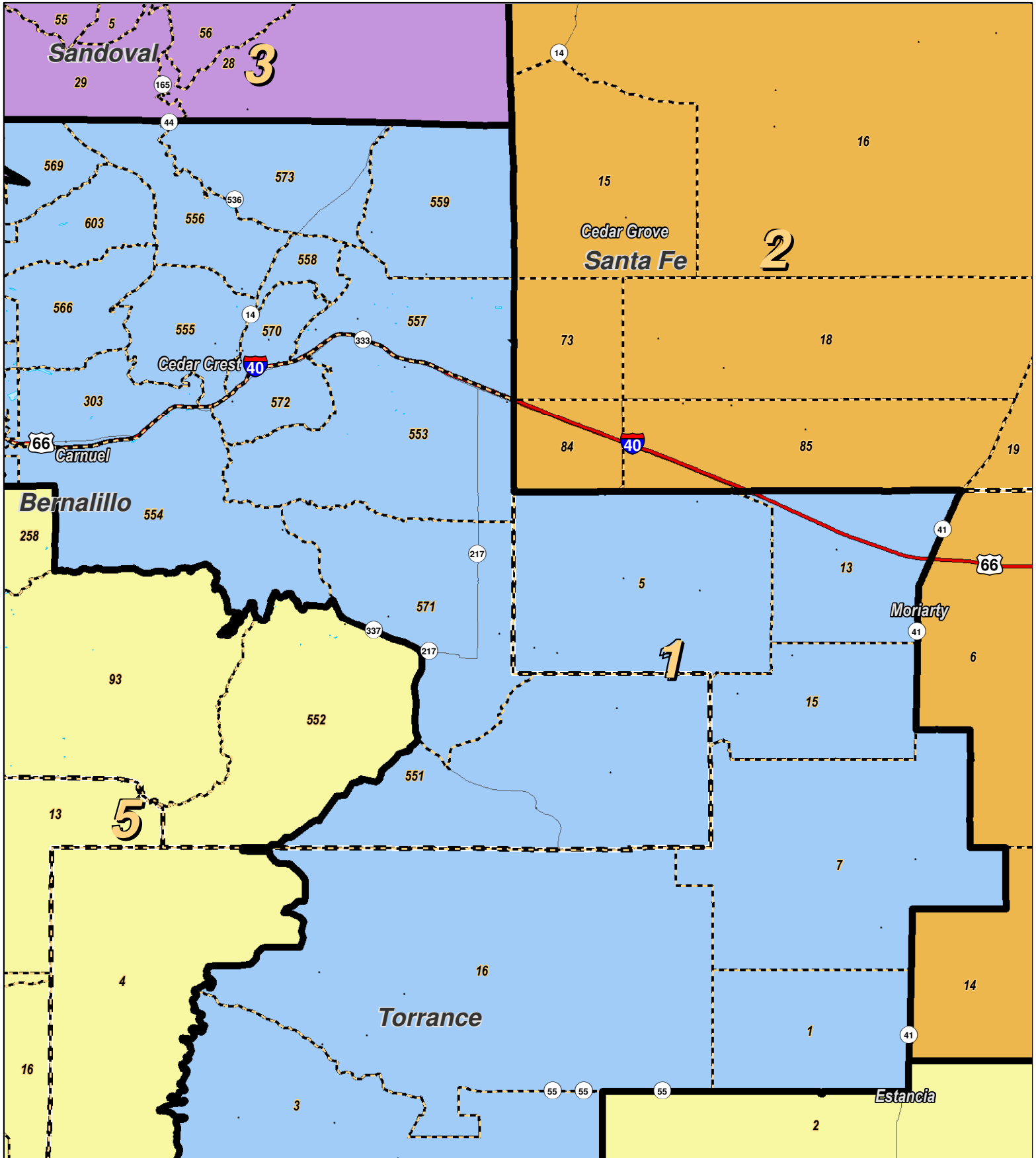


**LEGEND** Created: November 18, 2011

Precincts	Interstate
Counties	US Highway
Rivers	State Highway

Research & Polling, Inc. distributes this map assuming no liability for any errors, omissions, or inaccuracies in the information provided regardless of the cause in reliance upon any maps.

# PRC: PRC\_187534.1\_James\_and\_Sena (SB 36) Albuquerque Metro East



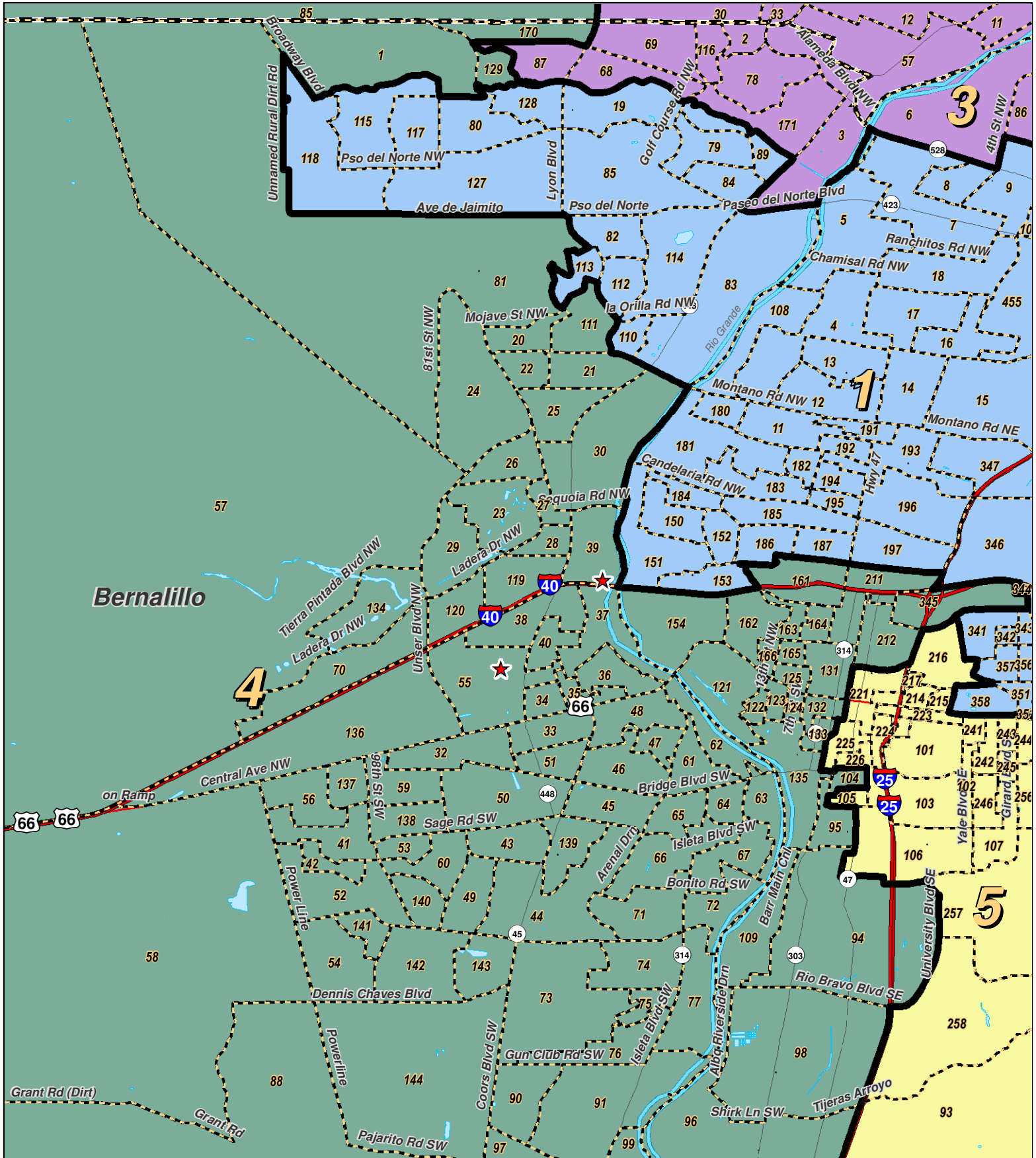
For the New Mexico  
Legislative Council Service



**LEGEND** Created: November 18, 2011

Precincts	Interstate
Counties	US Highway
Rivers	State Highway

Research & Polling, Inc. distributes this map assuming no liability for any errors, omissions, or inaccuracies in the information provided regardless of the cause in reliance upon any maps.



0 2.5 5 Miles

**RESEARCH & POLLING INC.**

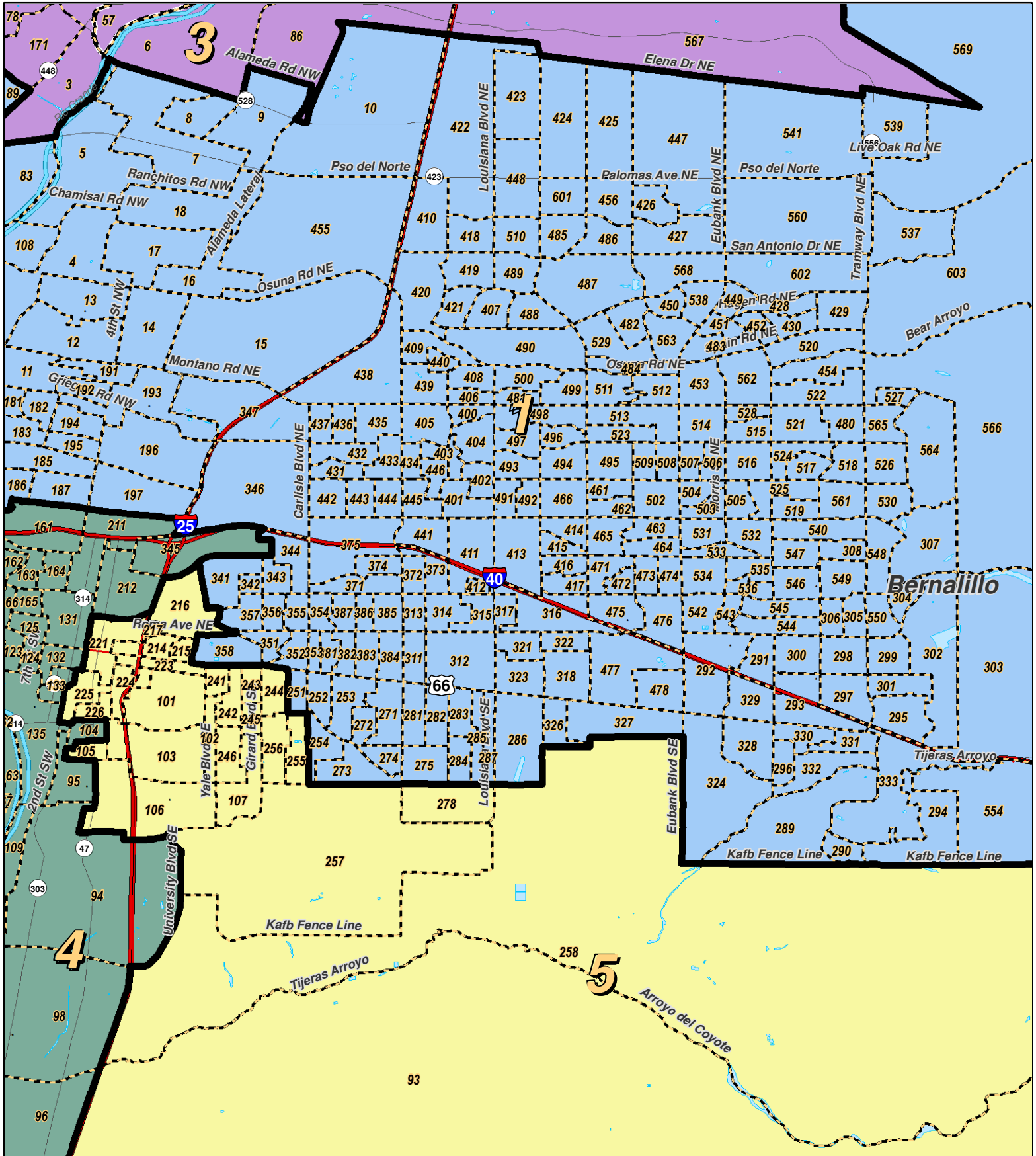
For the New Mexico Legislative Council Service



**LEGEND** Created: November 18, 2011

- Counties (dashed line)
- Rivers (blue line)
- Interstate (thick red line)
- US Highway (red line with shield)
- State Highway (thin red line)

Research & Polling, Inc. distributes this map assuming no liability for any errors, omissions, or inaccuracies in the information provided regardless of the cause in reliance upon any maps.



0 2.5 5 Miles

**RESEARCH & POLLING INC.**


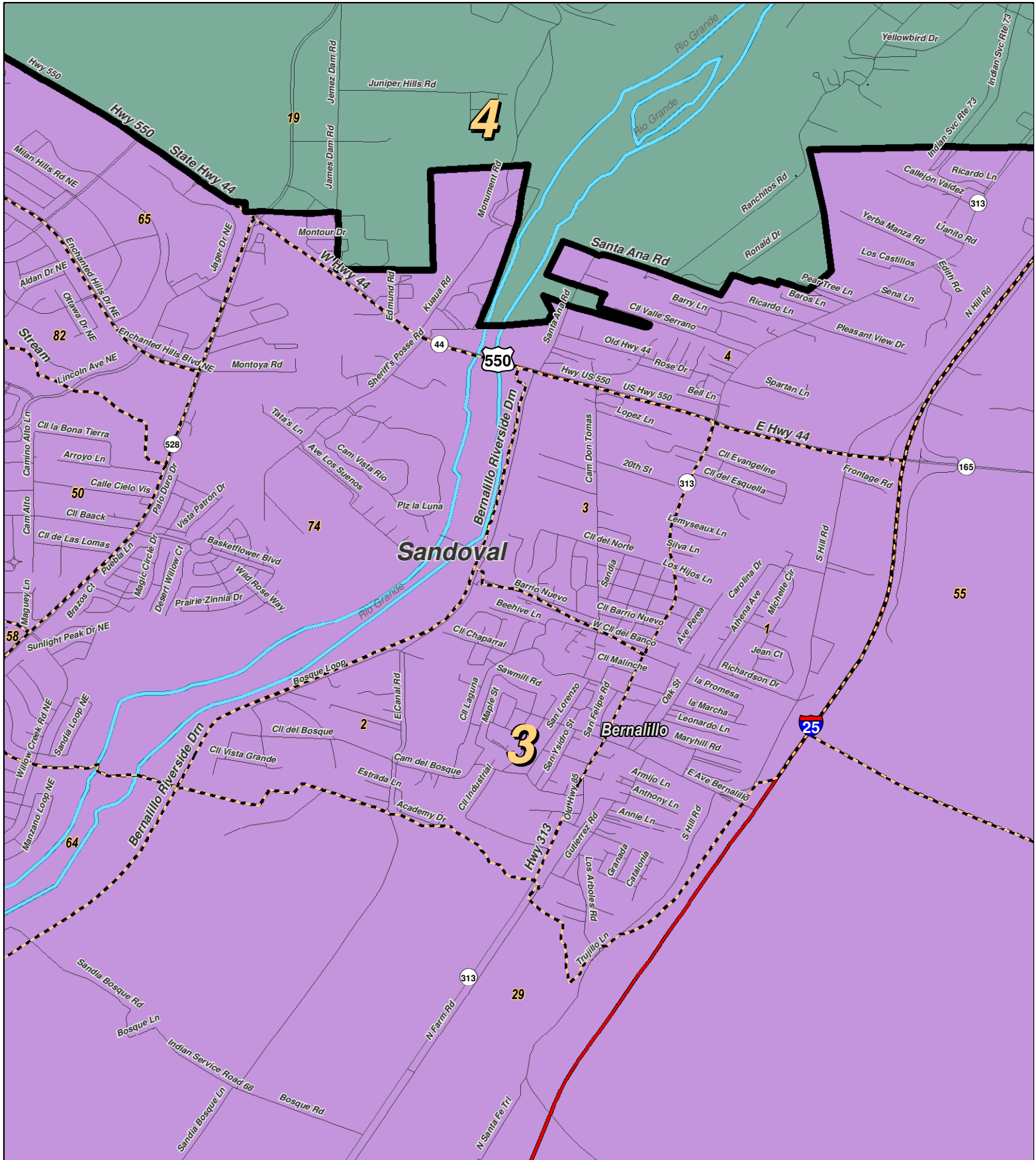
For the New Mexico Legislative Council Service



**LEGEND** Created: November 18, 2011

- Counties
- Rivers
- Interstate
- US Highway
- State Highway

Research & Polling, Inc. distributes this map assuming no liability for any errors, omissions, or inaccuracies in the information provided regardless of the cause in reliance upon any maps.



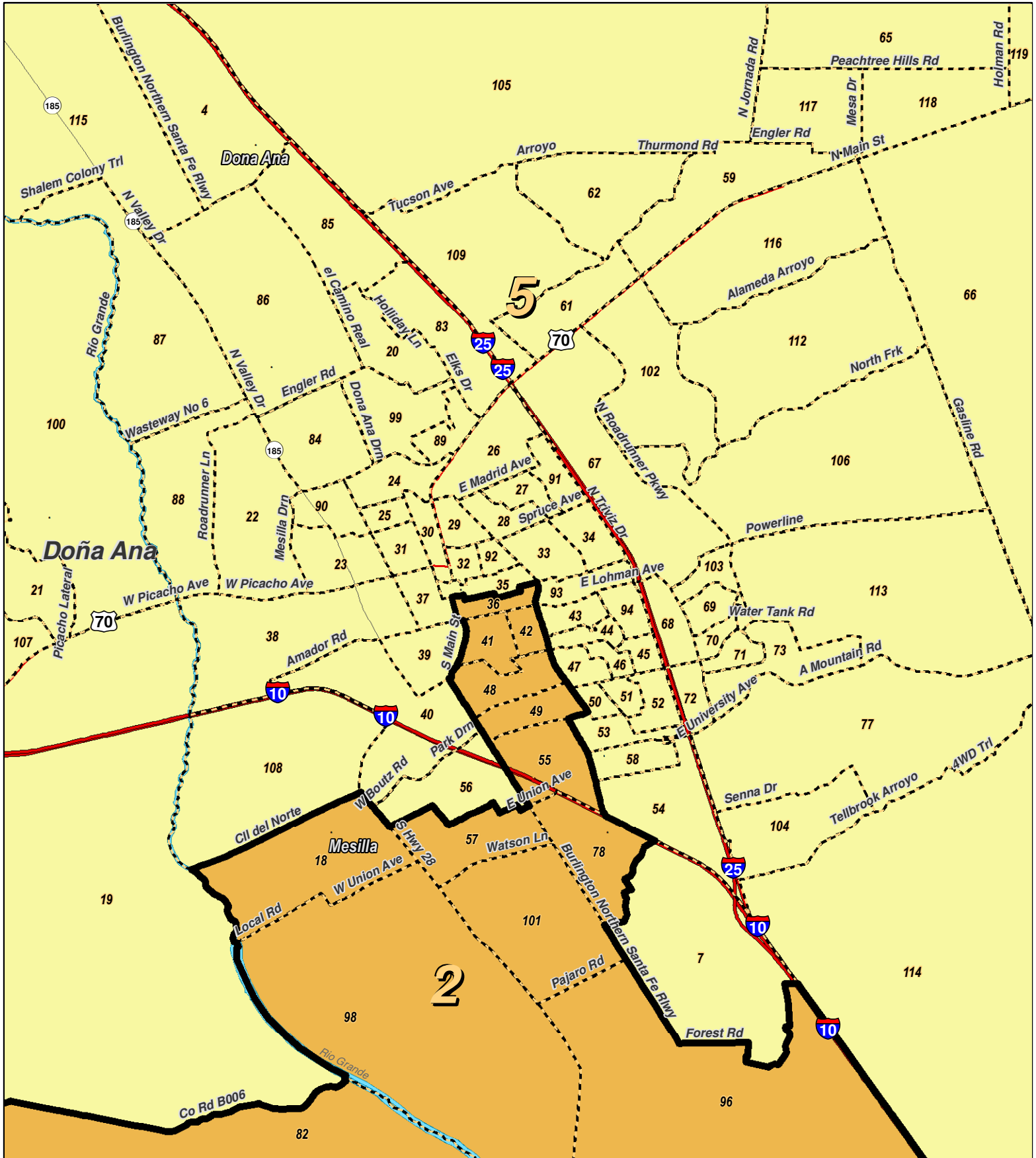
For the New Mexico  
Legislative Council Service



**LEGEND** Created: November 18, 2011

Counties	Interstate
Rivers	US Highway
	State Highway

Research & Polling, Inc. distributes this map assuming no liability for any errors, omissions, or inaccuracies in the information provided regardless of the cause in reliance upon any maps.



0 2.5 5 Miles

**RESEARCH & POLLING INC.**

For the New Mexico Legislative Council Service


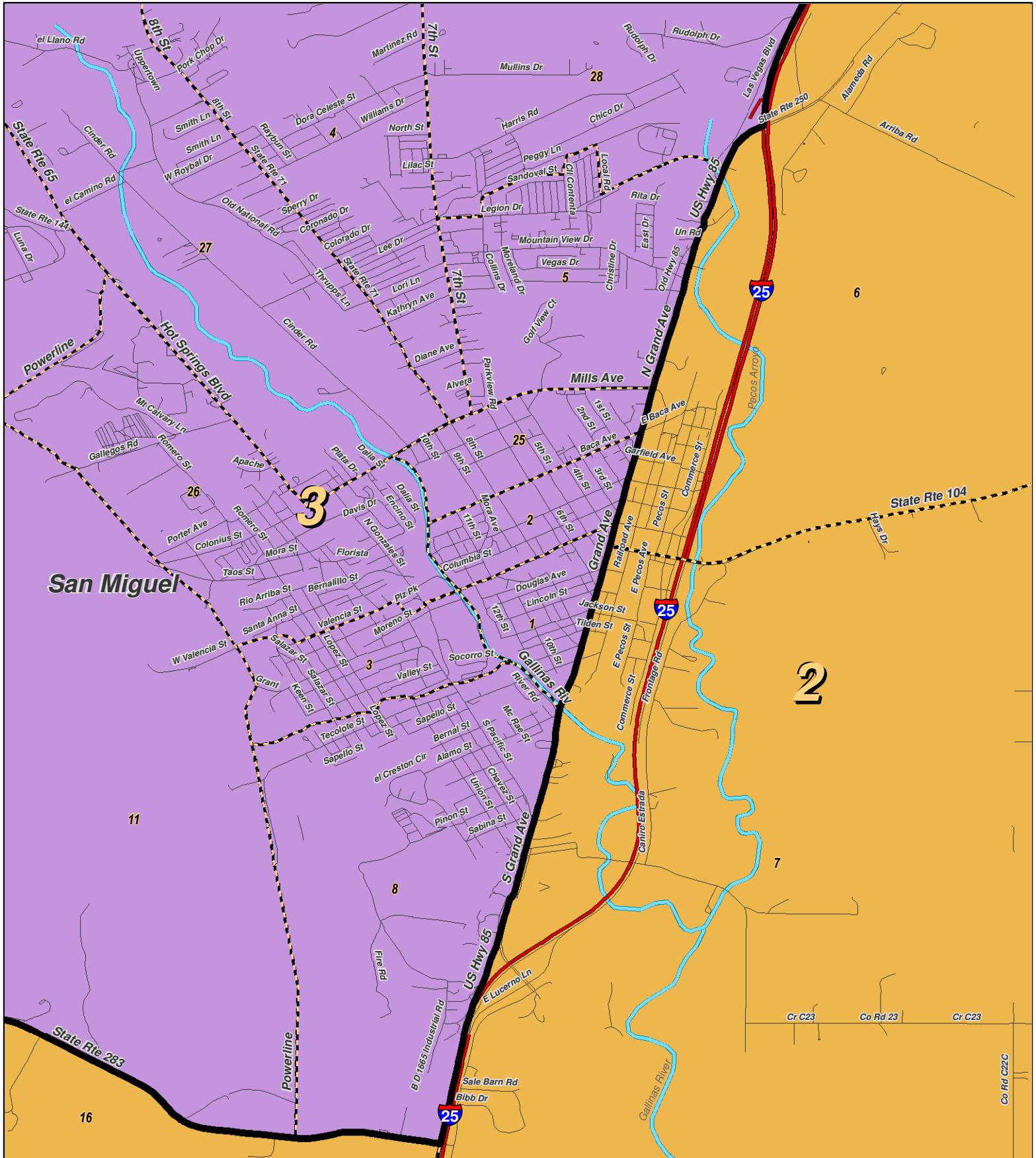


**LEGEND** Created: November 18, 2011

- Counties
- Rivers
- Interstate
- US Highway
- State Highway

Research & Polling, Inc. distributes this map assuming no liability for any errors, omissions, or inaccuracies in the information provided regardless of the cause in reliance upon any maps.






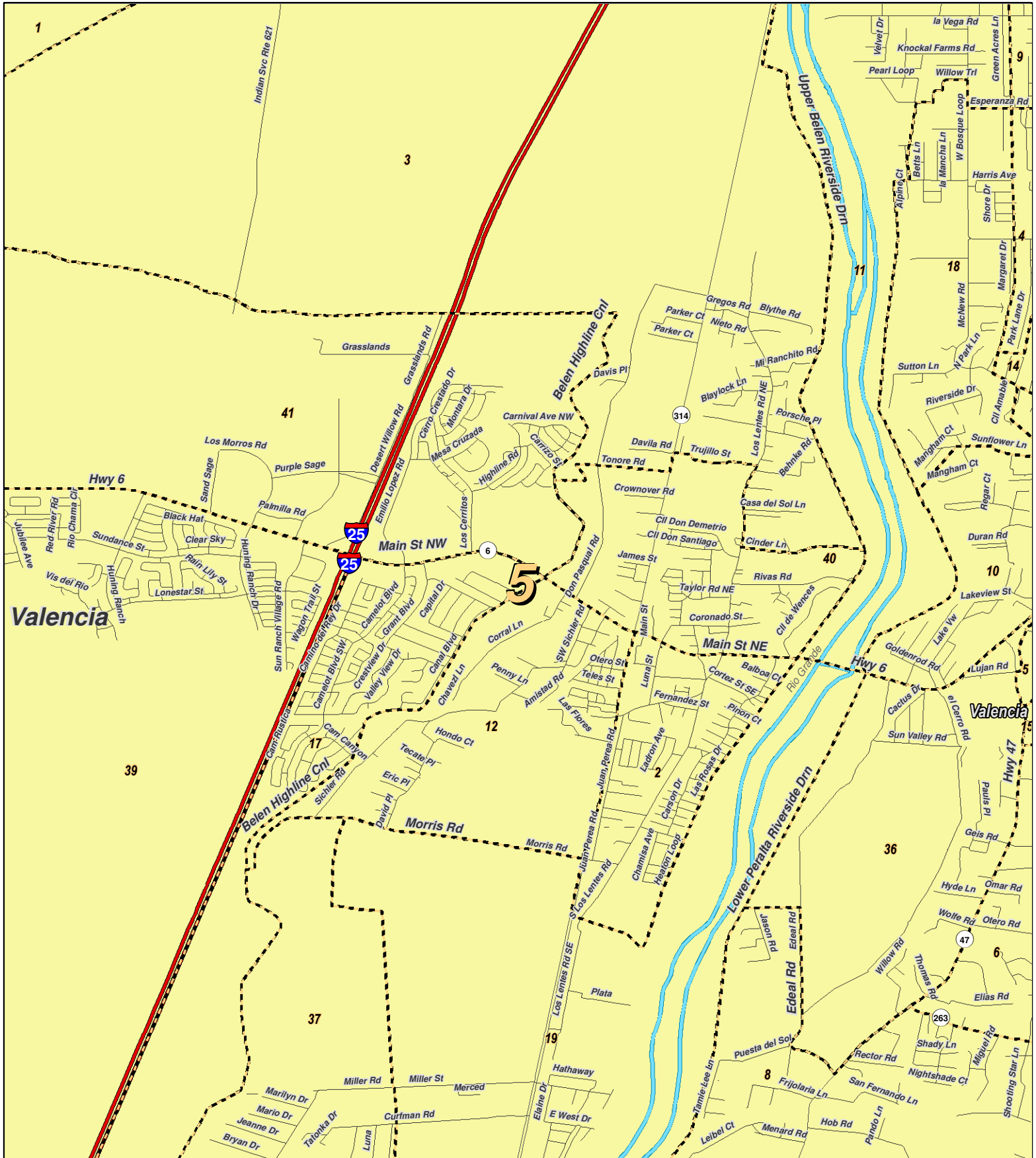
For the New Mexico Legislative Council Service



**LEGEND** Created: November 18, 2011

- Counties
- Rivers
- Interstate
- US Highway
- State Highway

Research & Polling, Inc. distributes this map assuming no liability for any errors, omissions, or inaccuracies in the information provided regardless of the cause in reliance upon any maps.




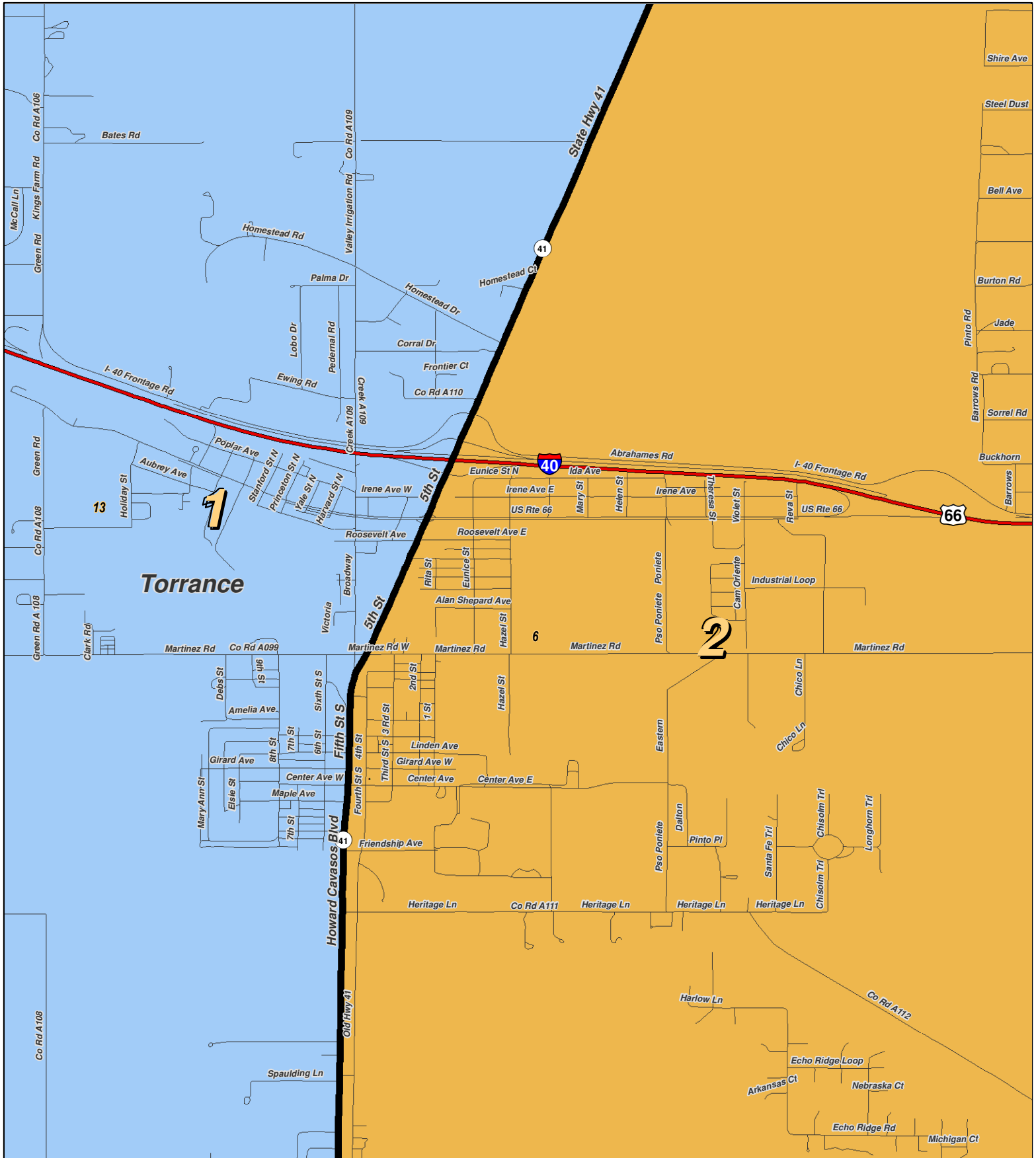
For the New Mexico  
Legislative Council Service



**LEGEND** Created: November 18, 2011

Counties	Interstate
Rivers	US Highway
	State Highway

Research & Polling, Inc. distributes this map assuming no liability for any errors, omissions, or inaccuracies in the information provided regardless of the cause in reliance upon any maps.



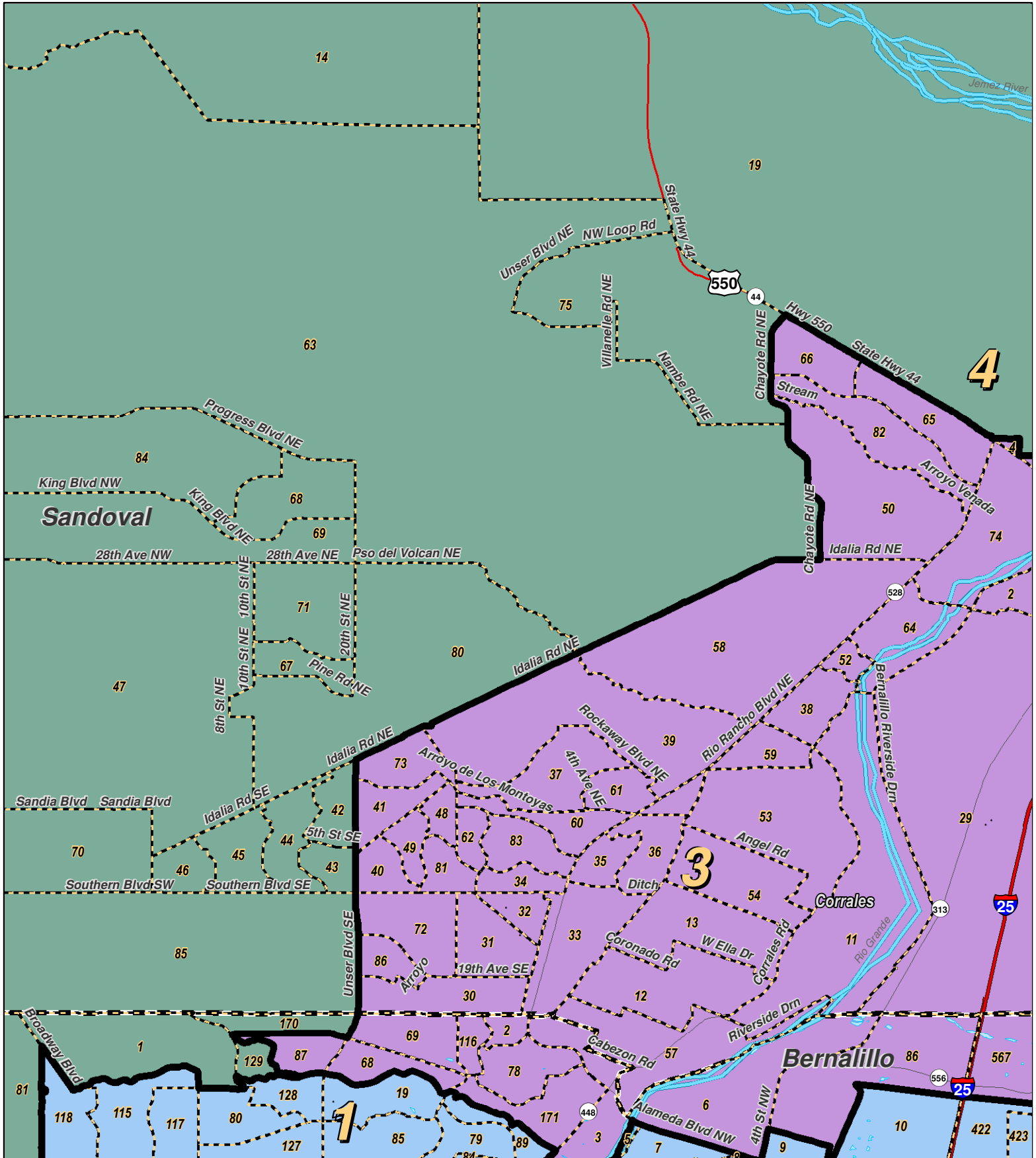
For the New Mexico  
Legislative Council Service



**LEGEND** Created: November 18, 2011

Counties	Interstate
Rivers	US Highway
	State Highway

Research & Polling, Inc. distributes this map assuming no liability for any errors, omissions, or inaccuracies in the information provided regardless of the cause in reliance upon any maps.



0 2.5 5 Miles

**RESEARCH & POLLING INC.**

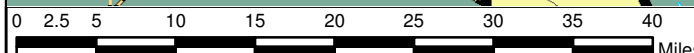
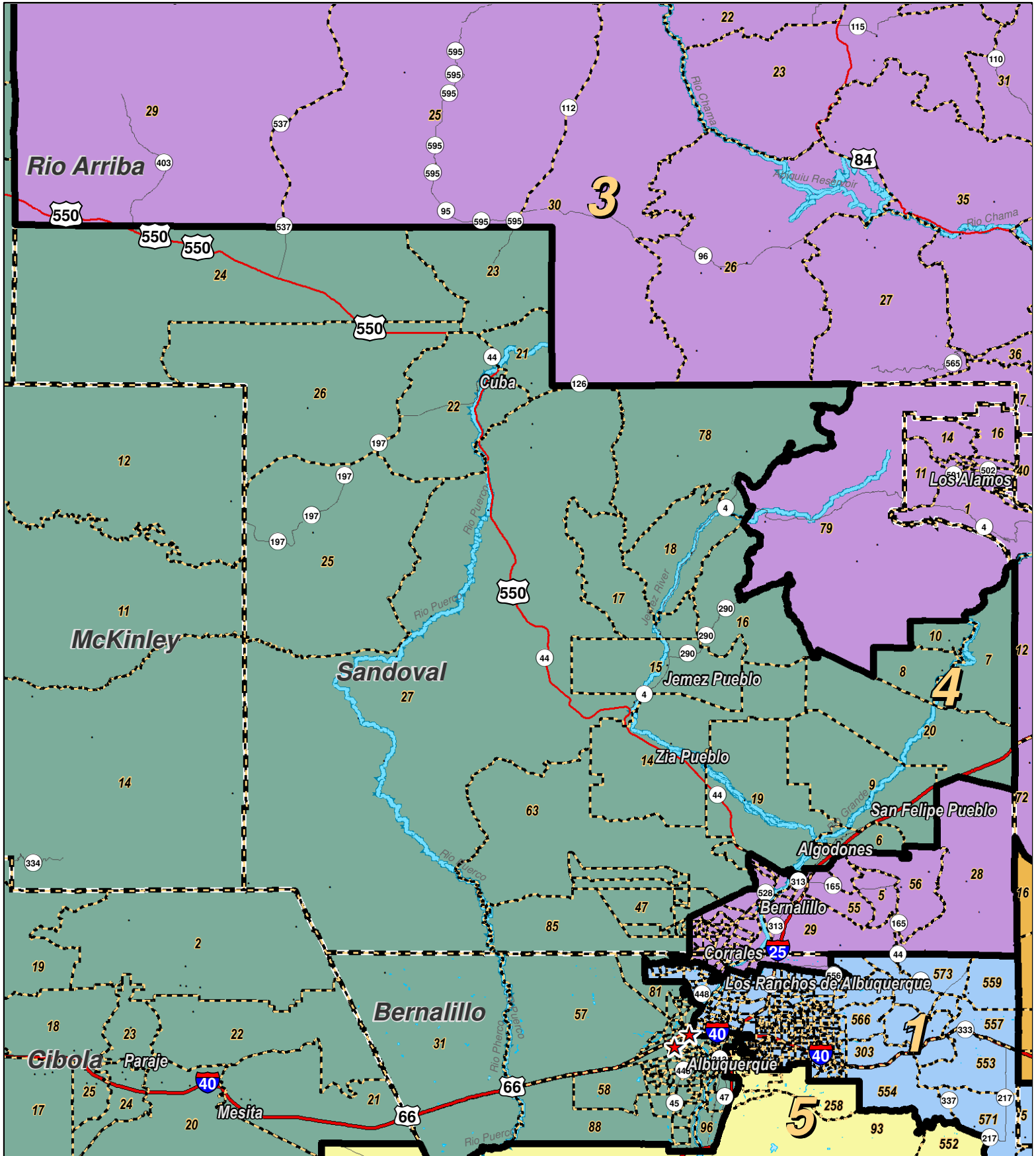
For the New Mexico Legislative Council Service



**LEGEND** Created: November 18, 2011

Counties	Interstate
Rivers	US Highway
	State Highway

Research & Polling, Inc. distributes this map assuming no liability for any errors, omissions, or inaccuracies in the information provided regardless of the cause in reliance upon any maps.



For the New Mexico  
Legislative Council Service

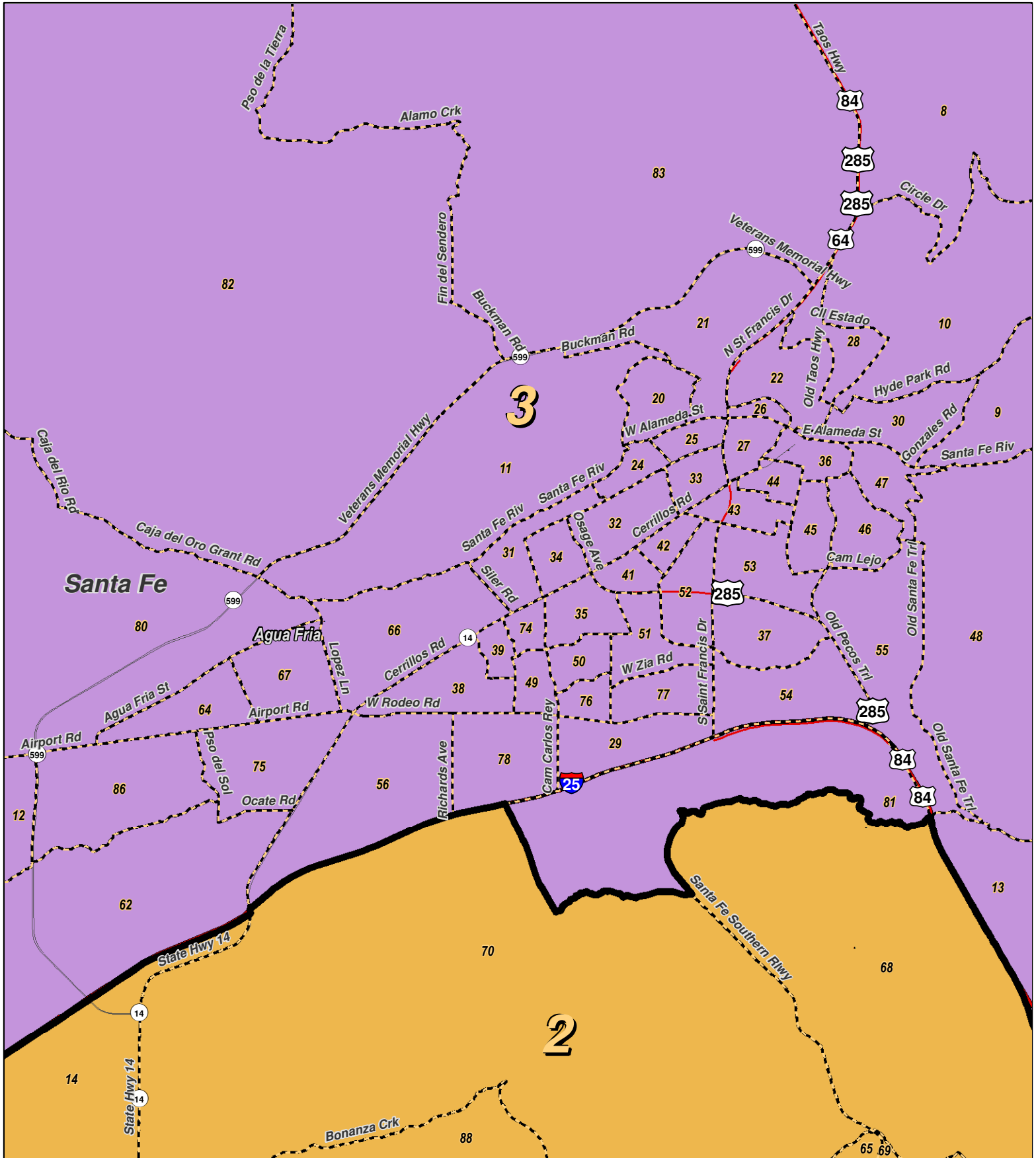


## LEGEND

Created: November 18, 2011

- Precincts
- Counties
- Rivers
- Interstate
- US Highway
- State Highway

Research & Polling, Inc. distributes this map assuming no liability for any errors, omissions, or inaccuracies in the information provided regardless of the cause in reliance upon any maps.



0 2.5 5 Miles

**RESEARCH & POLLING INC.**

For the New Mexico Legislative Council Service



**LEGEND** Created: November 18, 2011

Counties	Interstate
Rivers	US Highway
	State Highway

Research & Polling, Inc. distributes this map assuming no liability for any errors, omissions, or inaccuracies in the information provided regardless of the cause in reliance upon any maps.

District	Pop	Deviation	Hispanic	Non-Hispanic Origin				
				White	Native American	Black	Asian	Other Races
1	411,440	-396 -0.1%	150,557 36.6%	215,866 52.5%	14,550 3.5%	9,887 2.4%	11,453 2.8%	9,127 2.2%
18+	321,733		105,846 32.9%	182,978 56.9%	10,686 3.3%	7,697 2.4%	8,972 2.8%	5,554 1.7%
2	412,258	422 0.1%	217,479 52.8%	172,941 41.9%	6,168 1.5%	8,204 2.0%	2,517 0.6%	4,949 1.2%
18+	300,129		143,063 47.7%	141,389 47.1%	4,478 1.5%	6,132 2.0%	2,051 0.7%	3,016 1.0%
3	412,123	287 0.1%	192,098 46.6%	178,008 43.2%	26,052 6.3%	3,948 1.0%	4,912 1.2%	7,105 1.7%
18+	314,225		136,033 43.3%	148,953 47.4%	17,983 5.7%	3,086 1.0%	3,859 1.2%	4,311 1.4%
4	411,561	-275 -0.1%	190,576 46.3%	85,248 20.7%	119,757 29.1%	6,025 1.5%	3,054 0.7%	6,901 1.7%
18+	290,482		127,576 43.9%	69,967 24.1%	82,158 28.3%	4,682 1.6%	2,411 0.8%	3,688 1.3%
5	411,797	-39 -0.0%	202,693 49.2%	181,747 44.1%	8,841 2.1%	7,398 1.8%	4,369 1.1%	6,749 1.6%
18+	313,938		138,808 44.2%	154,561 49.2%	6,657 2.1%	5,856 1.9%	3,663 1.2%	4,393 1.4%
<b>Totals</b>	2,059,179	Ideal: 411,836	953,403 46.3%	833,810 40.5%	175,368 8.5%	35,462 1.7%	26,305 1.3%	34,831 1.6%
18+	1,540,507		651,326 42.3%	697,848 45.3%	121,962 7.9%	27,453 1.8%	20,956 1.4%	20,962 1.4%

**District Profile**

District	Total Population	Deviation		Total Adult Native American	Adult Hispanic	Adult Non-Hispanic			Performance Measure		Registered Voters				
						White	American	Black	Dem	Rep	Total	% Dem	% Rep	% DTS	% Other
1	411,440	-396	-0.1%	4.9%	32.9%	56.9%	3.3%	2.4%	50.0%	50.0%	272,088	43.8%	36.7%	16.0%	3.6%
2	412,258	422	0.1%	2.9%	47.7%	47.1%	1.5%	2.0%	43.4%	56.6%	198,427	45.2%	37.9%	15.3%	1.6%
3	412,123	287	0.1%	7.6%	43.3%	47.4%	5.7%	1.0%	58.8%	41.2%	256,606	55.2%	27.1%	14.8%	2.9%
4	411,561	-275	-0.1%	30.4%	43.9%	24.1%	28.3%	1.6%	62.8%	37.2%	203,602	56.8%	23.5%	16.8%	2.8%
5	411,797	-39	-0.0%	3.8%	44.2%	49.2%	2.1%	1.9%	50.0%	50.0%	228,492	46.1%	33.9%	16.9%	3.1%
<b>NM</b>	2,059,179	<b>Ideal: 411,836</b>		9.6%	42.3%	45.3%	7.9%	1.8%	53.0%	47.0%	1,159,215	49.3%	31.9%	15.9%	2.9%



## **NM Public Regulation Commission: PRC\_187534.1\_James\_and\_Sena (SB 36)**

### District Definitions by County and Precinct

PUBLIC REGULATION COMMISSION DISTRICT ONE.--Public regulation commission district one is composed of Bernalillo county precincts 4, 5, 7 through 19, 79, 80, 82 through 85, 89, 108, 110, 112 through 115, 117, 118, 127, 128, 150 through 153, 180 through 187, 191 through 197, 251 through 254, 271 through 275, 281 through 287, 289 through 308, 311 through 318, 321 through 324, 326 through 333, 341 through 344, 346, 347, 351 through 358, 371 through 375, 381 through 387, 400 through 456, 461 through 466, 471 through 478, 480 through 500, 502 through 551, 553 through 566, 568 through 573 and 601 through 603; and Torrance county precincts 1, 3, 5, 7, 13, 15 and 16.

PUBLIC REGULATION COMMISSION DISTRICT TWO.--Public regulation commission district two is composed of Chaves county; Colfax county; Curry county; De Baca county; Dona Ana county precincts 8 through 18, 36, 41, 42, 48, 49, 55, 57, 74 through 76, 78 through 82, 96 through 98 and 101; Eddy county; Guadalupe county; Harding county; Lea county; Otero county precincts 1 through 4, 6 through 8, 11 and 41; Quay county; Roosevelt county; San Miguel county precincts 6, 7, 13 through 20 and 22; Santa Fe county precincts 14 through 19, 57, 63, 65, 68 through 71, 73, 84, 85 and 88; Taos county precinct 7; Torrance county precincts 6, 11, 12 and 14; and Union county.

PUBLIC REGULATION COMMISSION DISTRICT THREE.--Public regulation commission district three is composed of Bernalillo county precincts 2, 3, 6, 68, 69, 78, 86, 87, 116, 171 and 567; Los Alamos county; Mora county; Rio Arriba county; San Juan county precincts 27 through 49, 51, 55 through 70, 72 through 74 and 76; San Miguel county precincts 1 through 5, 8 through 12, 21 and 23 through 28; Sandoval county precincts 1 through 5, 11 through 13, 28 through 41, 48 through 62, 64 through 66, 72 through 74, 76, 79, 81 through 83 and 86; Santa Fe county precincts 1 through 13, 20 through 56, 58 through 62, 64, 66, 67, 72, 74 through 83, 86 and 87; and Taos county precincts 1 through 6 and 8 through 36.

PUBLIC REGULATION COMMISSION DISTRICT FOUR.--Public regulation commission district four is composed of Bernalillo county precincts 1, 20 through 67, 70 through 77, 81, 88, 90 through 92, 94 through 99, 104, 109, 111, 119 through 125, 129, 131 through 144, 154, 161 through 166, 170, 211, 212 and 345; Cibola county; McKinley county; San Juan county precincts 1 through 26, 50, 52 through 54, 71, 75 and 77; Sandoval county precincts 6 through 10, 14 through 27, 42 through 47, 63, 67 through 71, 75, 78, 80, 84 and 85; and Socorro county precinct 15.

PUBLIC REGULATION COMMISSION DISTRICT FIVE.--Public regulation commission district five is composed of Bernalillo county precincts 93, 101 through 103, 105 through 107, 214 through 217, 221, 223 through 226, 241 through 246, 255 through 258, 278 and 552; Catron county; Dona Ana county precincts 1 through 7, 19 through 35, 37 through 40, 43 through 47, 50 through 54, 56, 58 through 73, 77, 83 through 95, 99, 100 and 102 through 120; Grant county; Hidalgo county; Lincoln county; Luna county; Otero county precincts 5, 9, 10 and 12 through 40; Sierra county; Socorro county precincts 1 through 14 and 16 through 26; Torrance county precincts 2, 4 and 8 through 10; and Valencia county.