

For the New Mexico
Legislative Council Service


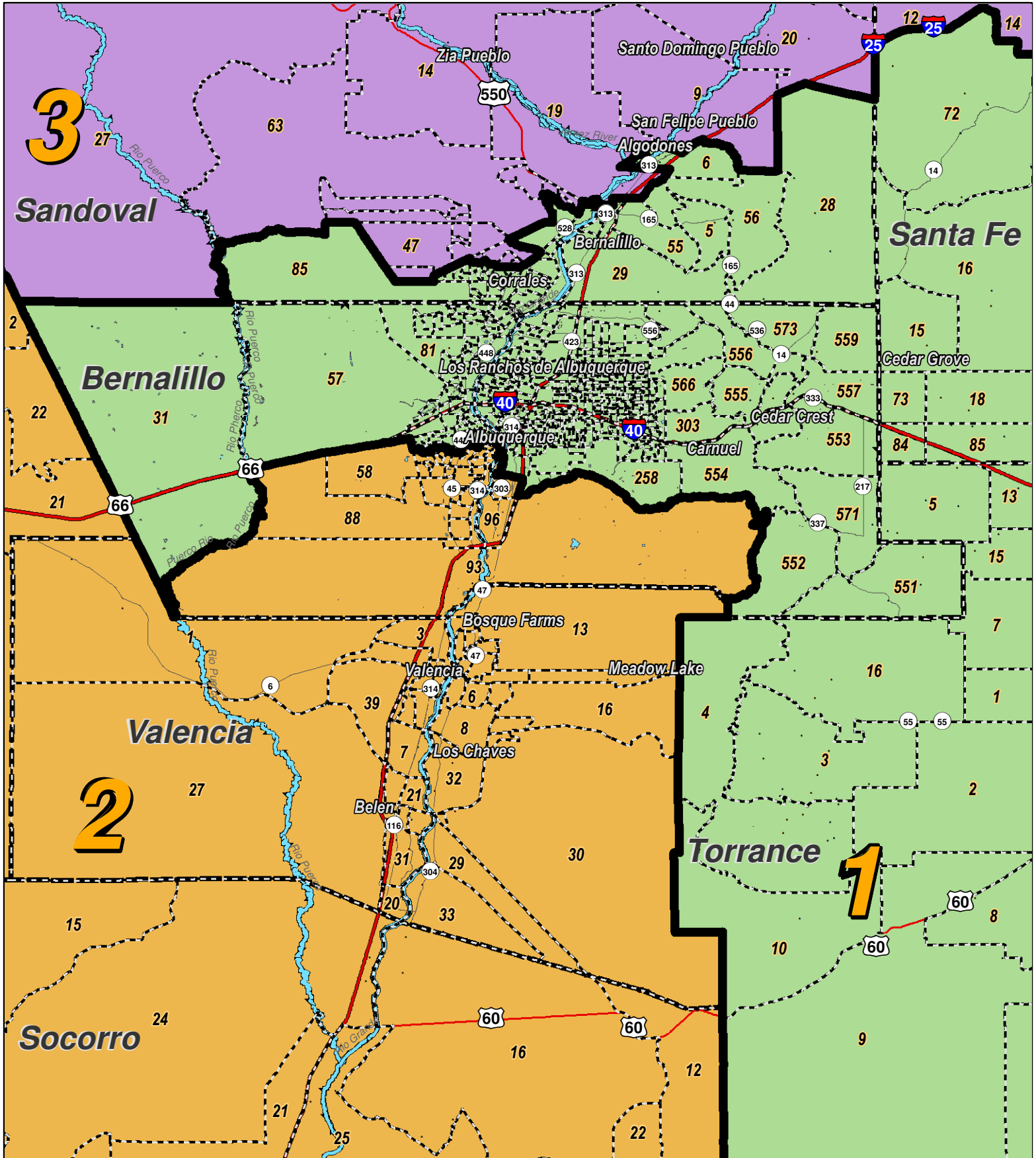


LEGEND

Created: December 17, 2011

- Precincts
- Counties
- Rivers
- Lakes / Ponds
- Interstate
- US Highway
- State Highway

Research & Polling, Inc. distributes this map assuming no liability for any errors, omissions, or inaccuracies in the information provided regardless of the cause in reliance upon any maps.



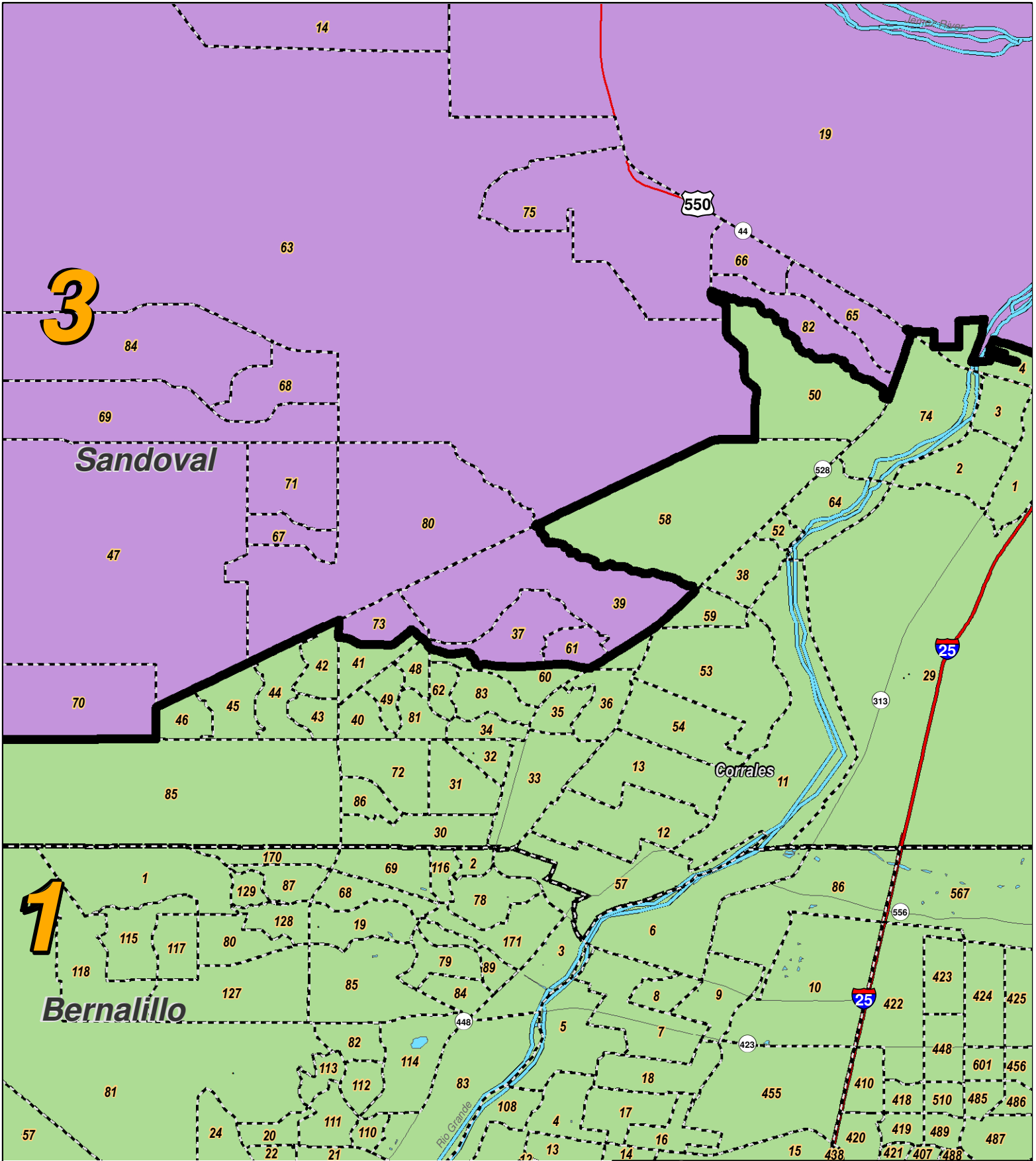
For the New Mexico
Legislative Council Service



LEGEND Created: December 17, 2011

Precincts	Rivers	Interstate
Counties	Lakes / Ponds	US Highway
		State Highway

Research & Polling, Inc. distributes this map assuming no liability for any errors, omissions, or inaccuracies in the information provided regardless of the cause in reliance upon any maps.



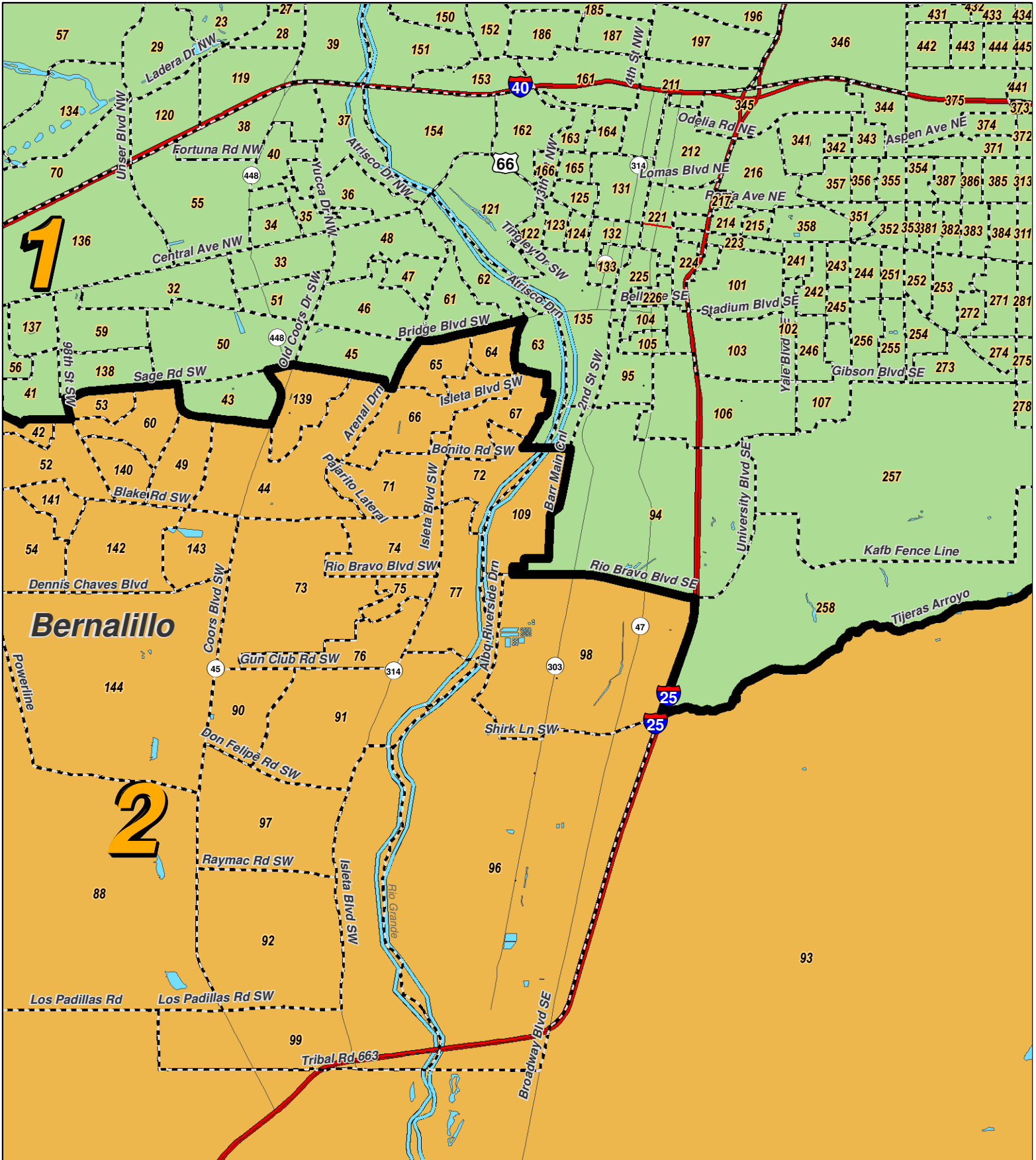
For the New Mexico
Legislative Council Service



LEGEND Created: December 17, 2011

Precincts	Rivers	Interstate
Counties	Lakes / Ponds	US Highway
		State Highway

Research & Polling, Inc. distributes this map assuming no liability for any errors, omissions, or inaccuracies in the information provided regardless of the cause in reliance upon any maps.



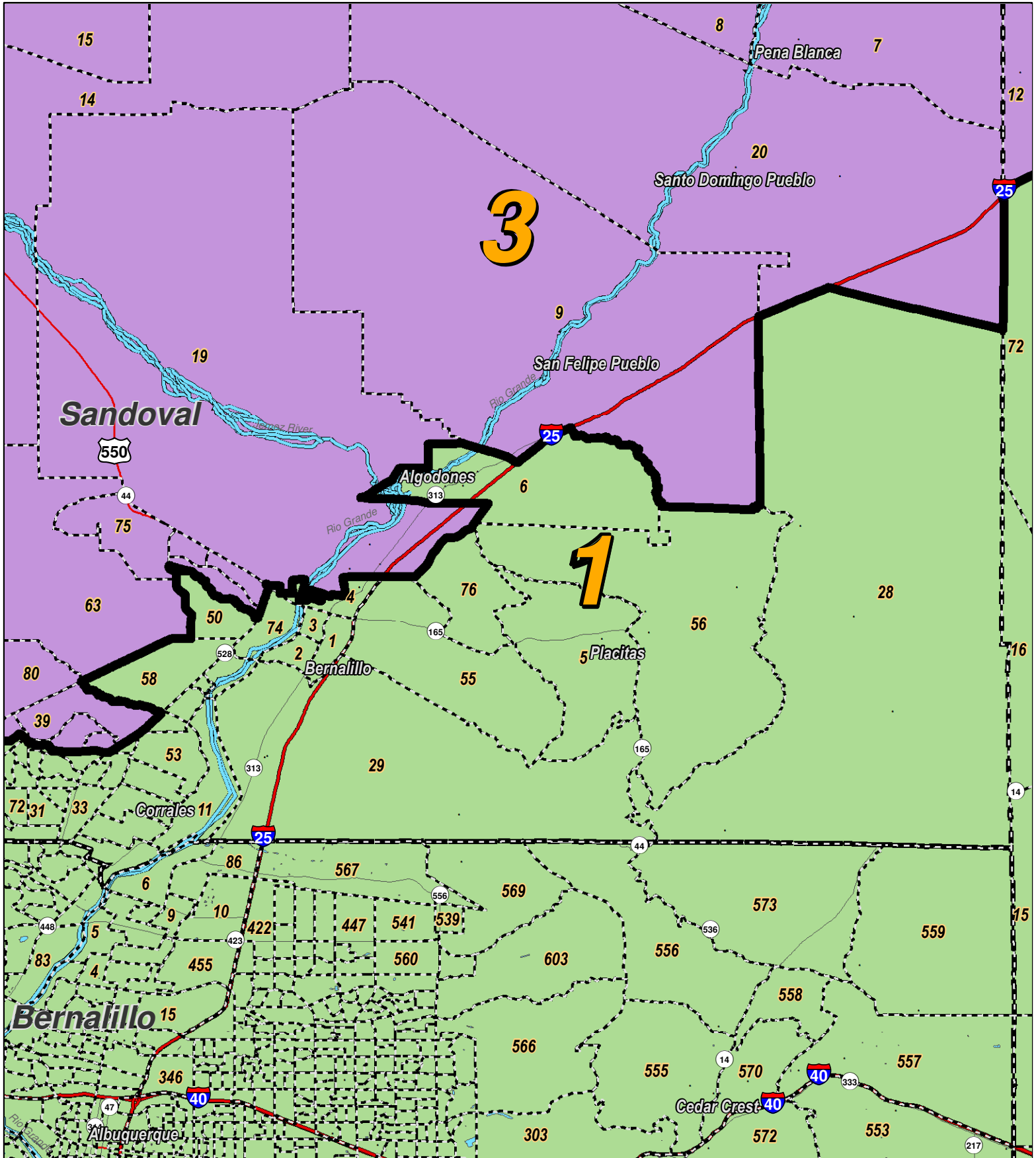
For the New Mexico
Legislative Council Service



LEGEND Created: December 17, 2011

Precincts	Rivers	Interstate
Counties	Lakes / Ponds	US Highway
		State Highway

Research & Polling, Inc. distributes this map assuming no liability for any errors, omissions, or inaccuracies in the information provided regardless of the cause in reliance upon any maps.



RESEARCH & POLLING INC.

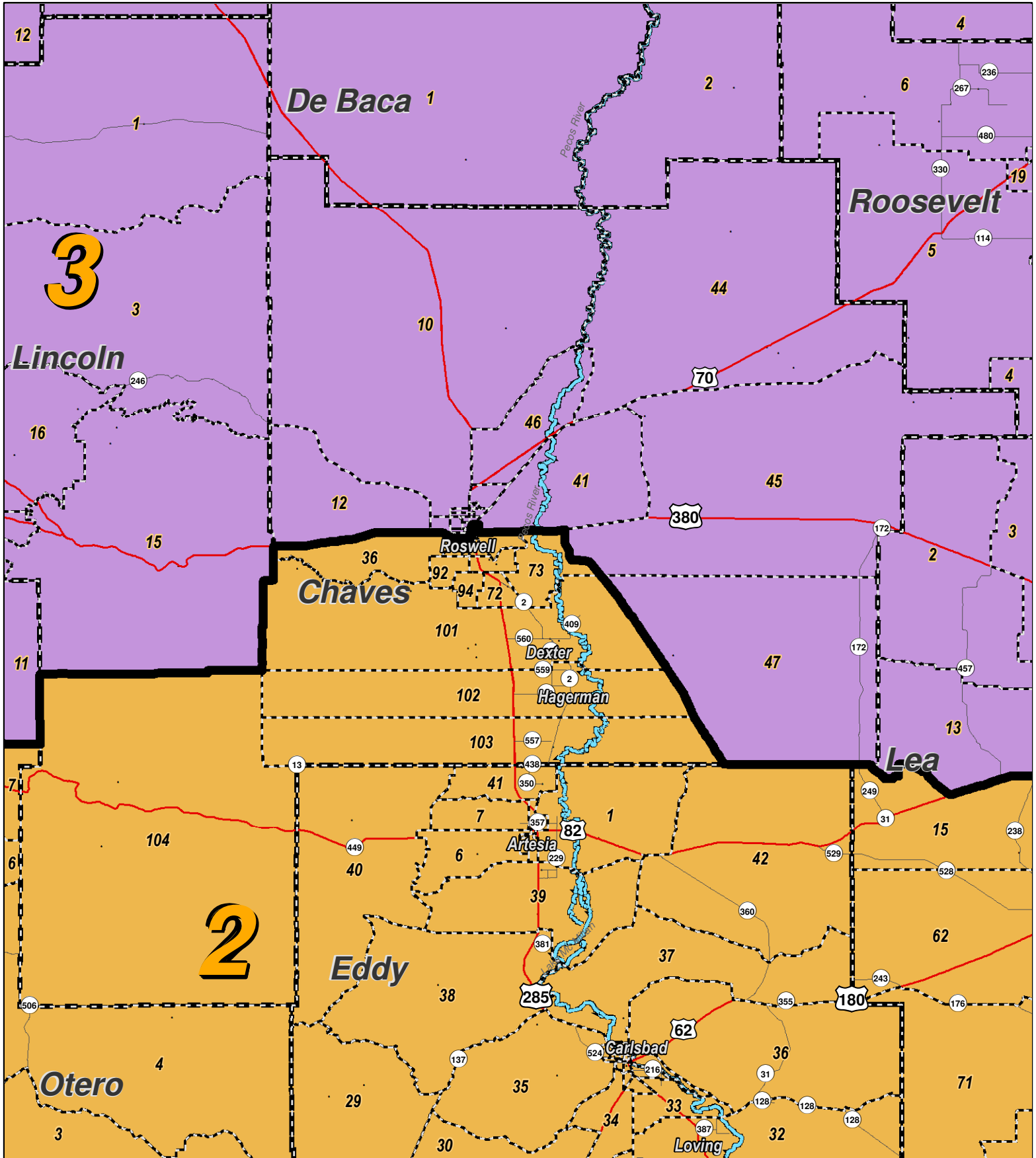
For the New Mexico Legislative Council Service



LEGEND Created: December 17, 2011

Precincts	Rivers	Interstate
Counties	Lakes / Ponds	US Highway
		State Highway

Research & Polling, Inc. distributes this map assuming no liability for any errors, omissions, or inaccuracies in the information provided regardless of the cause in reliance upon any maps.




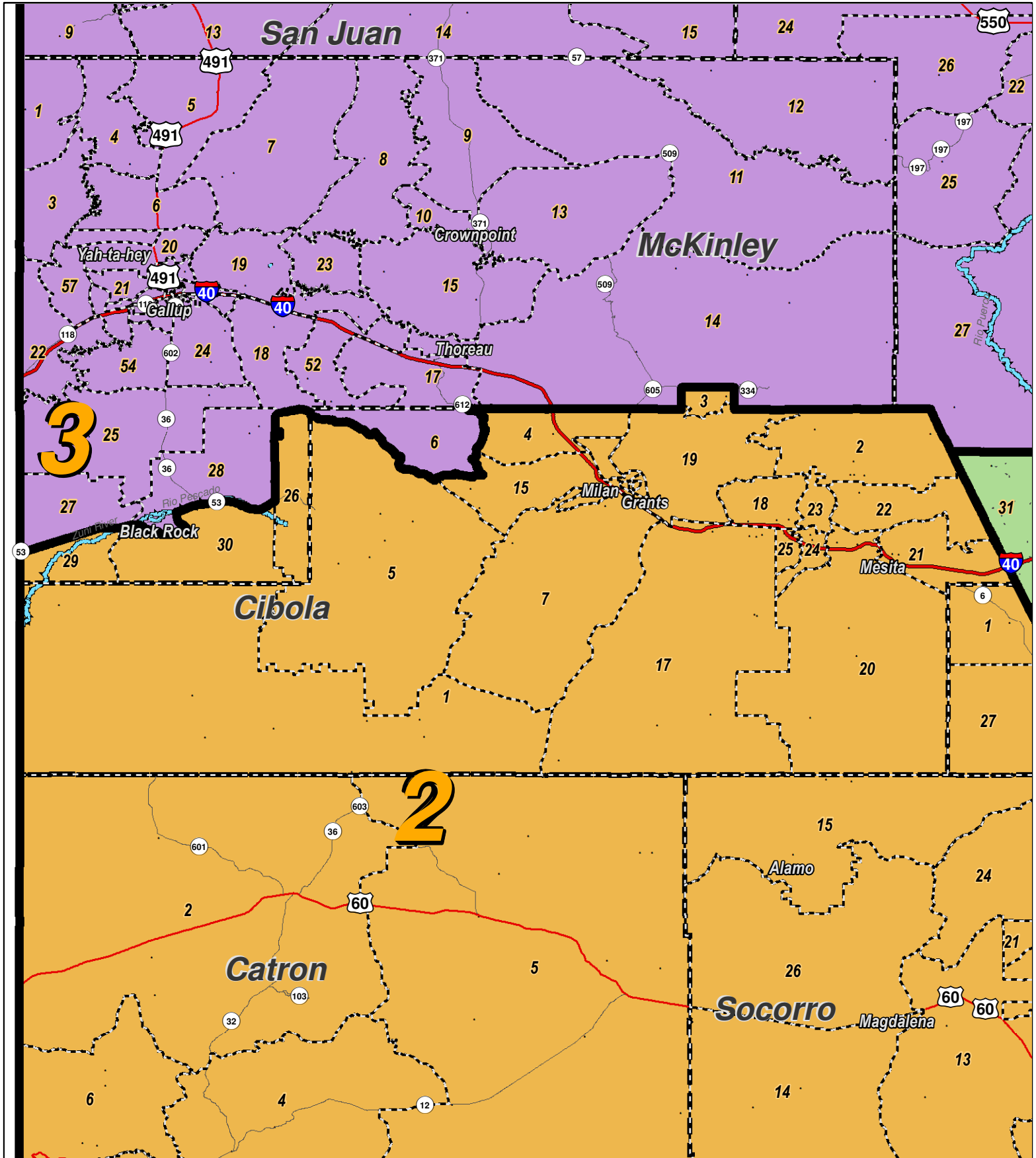
For the New Mexico
Legislative Council Service



LEGEND Created: December 17, 2011

Precincts	Rivers	Interstate
Counties	Lakes / Ponds	US Highway
		State Highway

Research & Polling, Inc. distributes this map assuming no liability for any errors, omissions, or inaccuracies in the information provided regardless of the cause in reliance upon any maps.



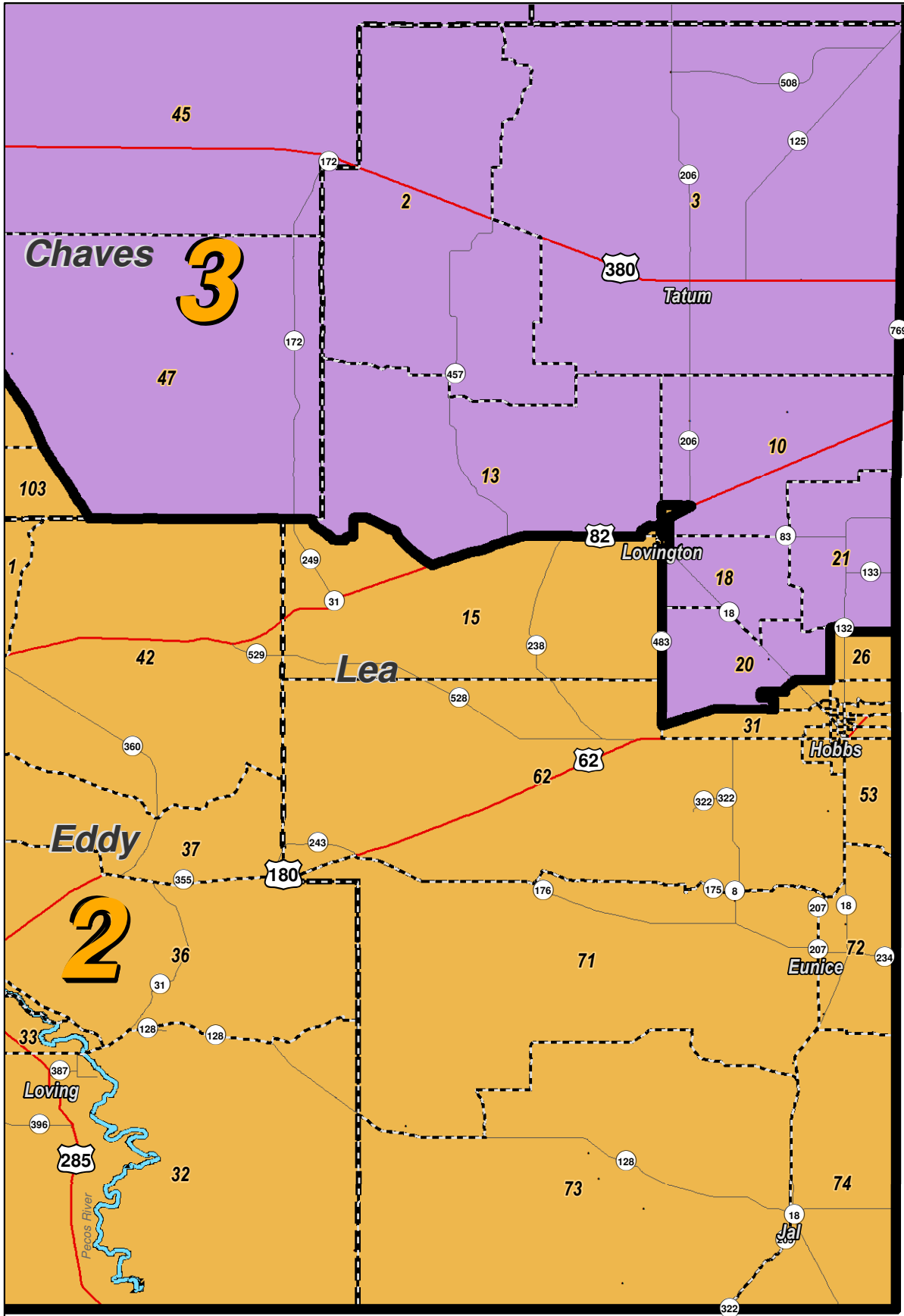
For the New Mexico
Legislative Council Service



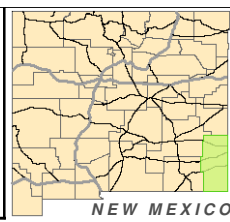
LEGEND Created: December 17, 2011

Precincts	Rivers	Interstate
Counties	Lakes / Ponds	US Highway
		State Highway

Research & Polling, Inc. distributes this map assuming no liability for any errors, omissions, or inaccuracies in the information provided regardless of the cause in reliance upon any maps.



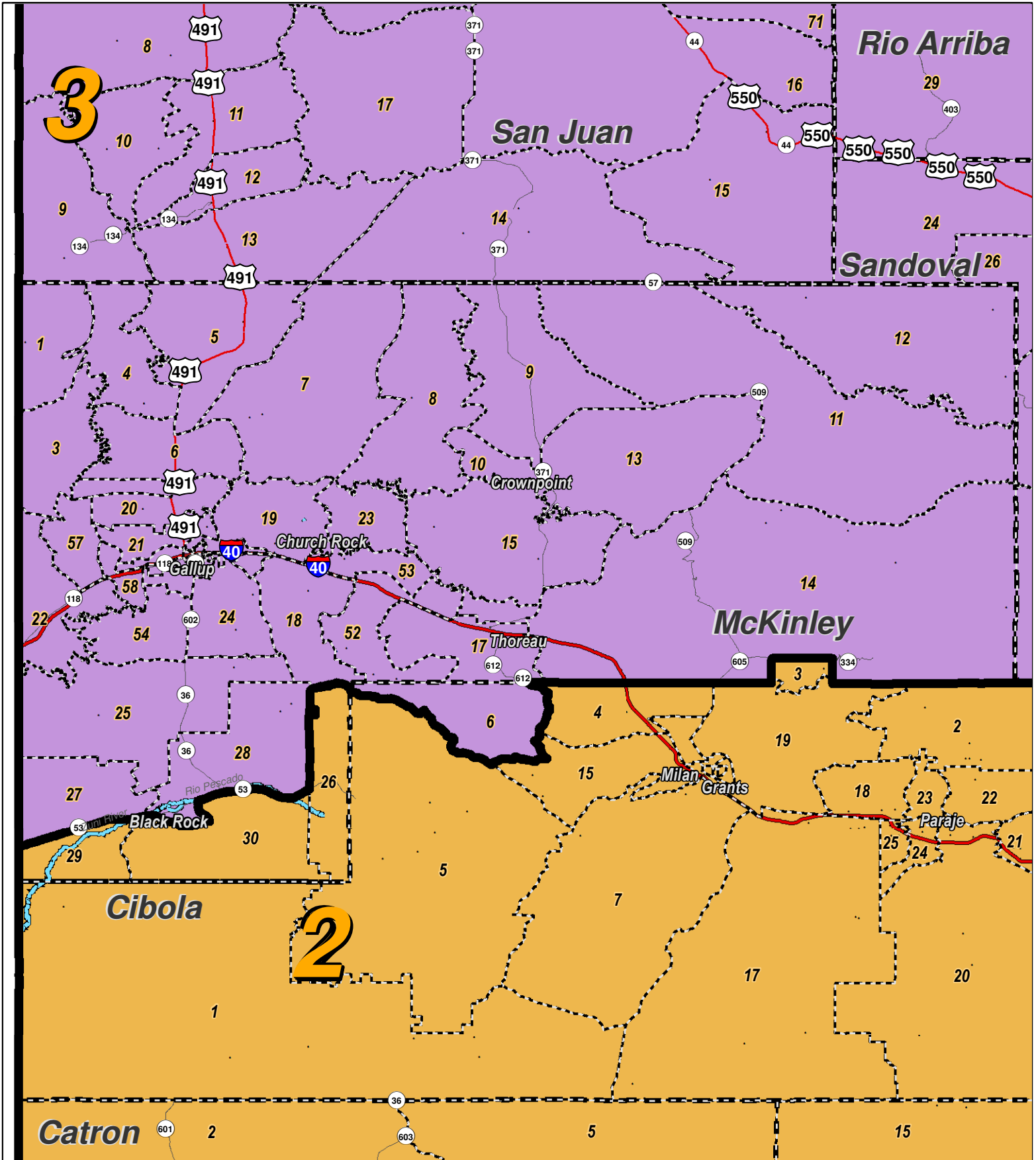
For the New Mexico
Legislative Council Service



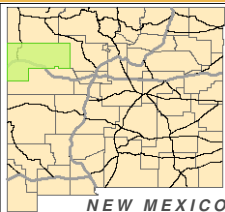
LEGEND Created: December 17, 2011

Precincts	Rivers	Interstate
Counties	Lakes / Ponds	US Highway
		State Highway

Research & Polling, Inc. distributes this map assuming no liability for any errors, omissions, or inaccuracies in the information provided regardless of the cause in reliance upon any maps.



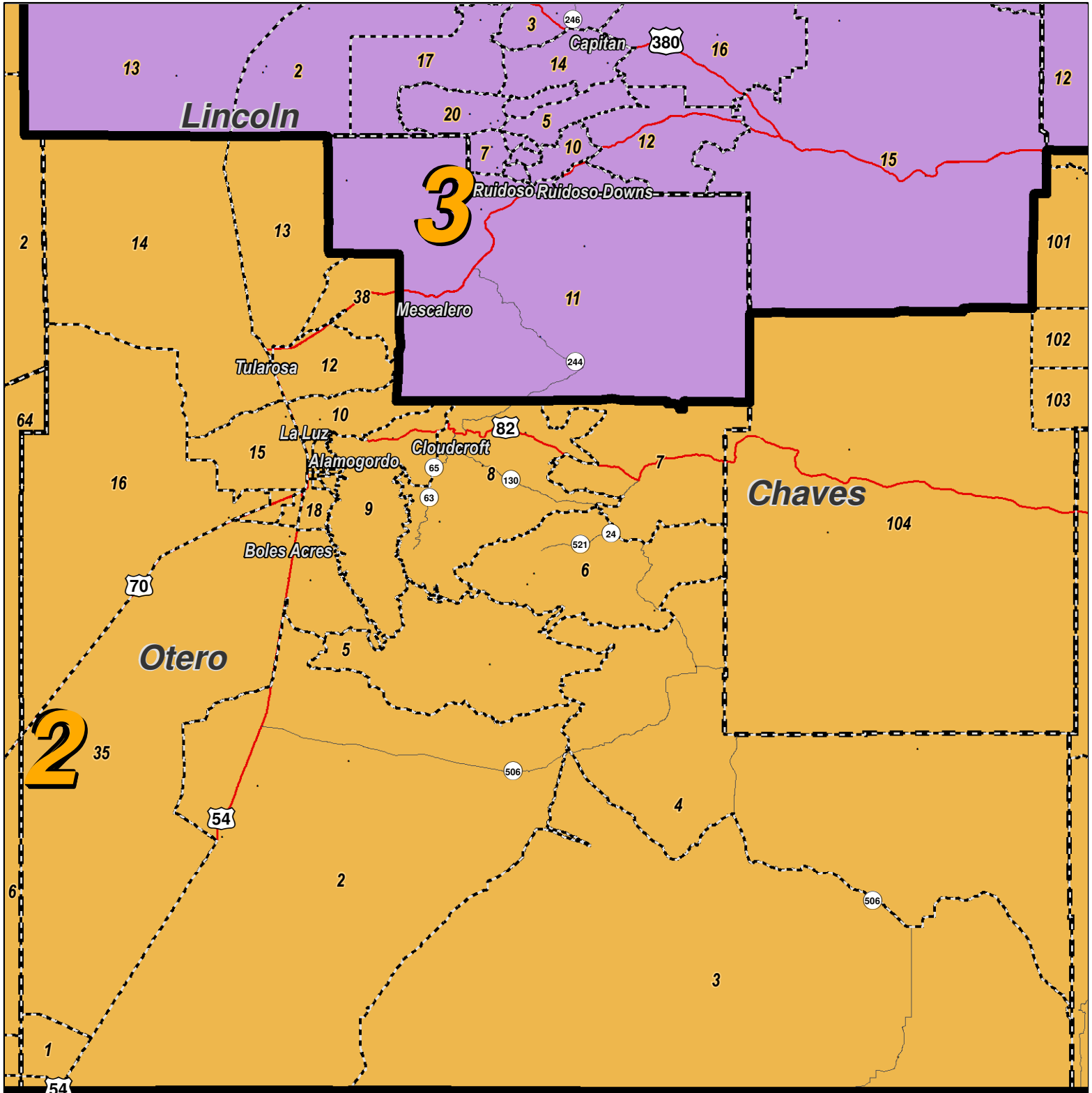
For the New Mexico
Legislative Council Service



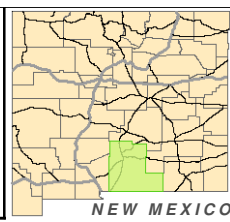
LEGEND Created: December 17, 2011

Precincts	Rivers	Interstate
Counties	Lakes / Ponds	US Highway
		State Highway

Research & Polling, Inc. distributes this map assuming no liability for any errors, omissions, or inaccuracies in the information provided regardless of the cause in reliance upon any maps.



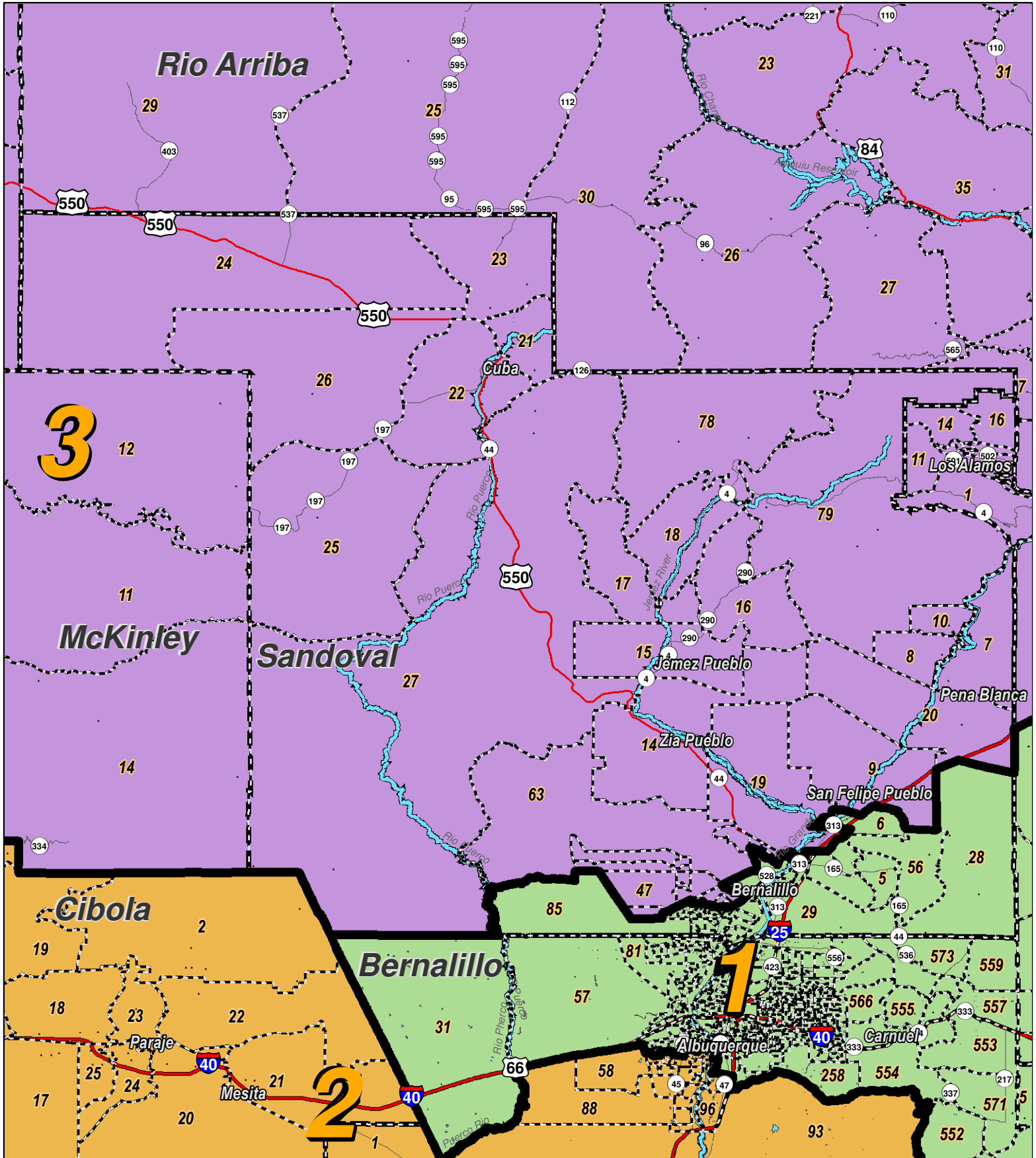
For the New Mexico
Legislative Council Service



LEGEND Created: December 17, 2011

Precincts	Rivers	Interstate
Counties	Lakes / Ponds	US Highway
		State Highway

Research & Polling, Inc. distributes this map assuming no liability for any errors, omissions, or inaccuracies in the information provided regardless of the cause in reliance upon any maps.



For the New Mexico
Legislative Council Service

N

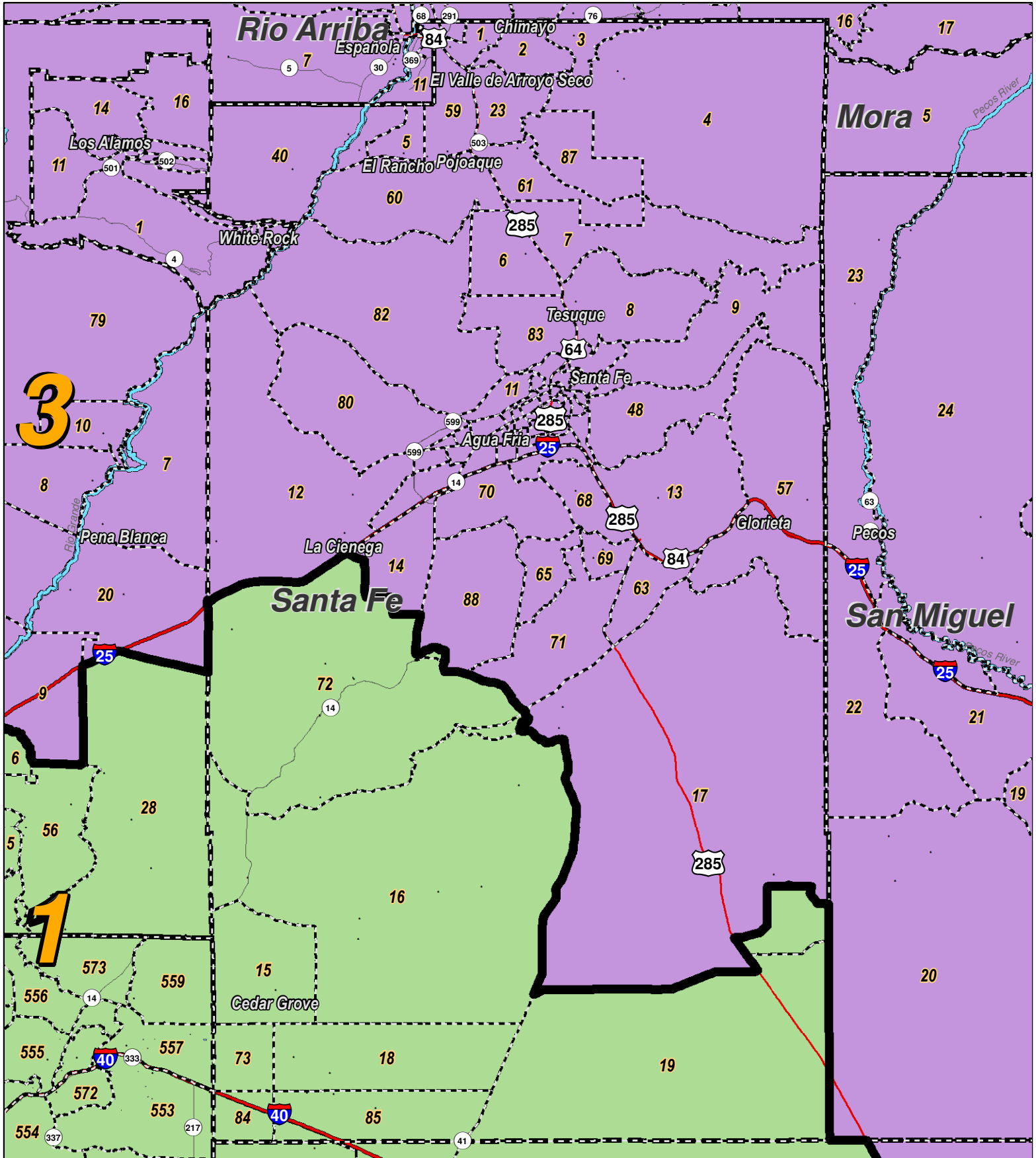
NEW MEXICO

LEGEND

Created: December 17, 2011

<ul style="list-style-type: none"> Precincts Counties 	<ul style="list-style-type: none"> Rivers Lakes / Ponds 	<ul style="list-style-type: none"> Interstate US Highway State Highway
---	---	--

Research & Polling, Inc. distributes this map assuming no liability for any errors, omissions, or inaccuracies in the information provided regardless of the cause in reliance upon any maps.



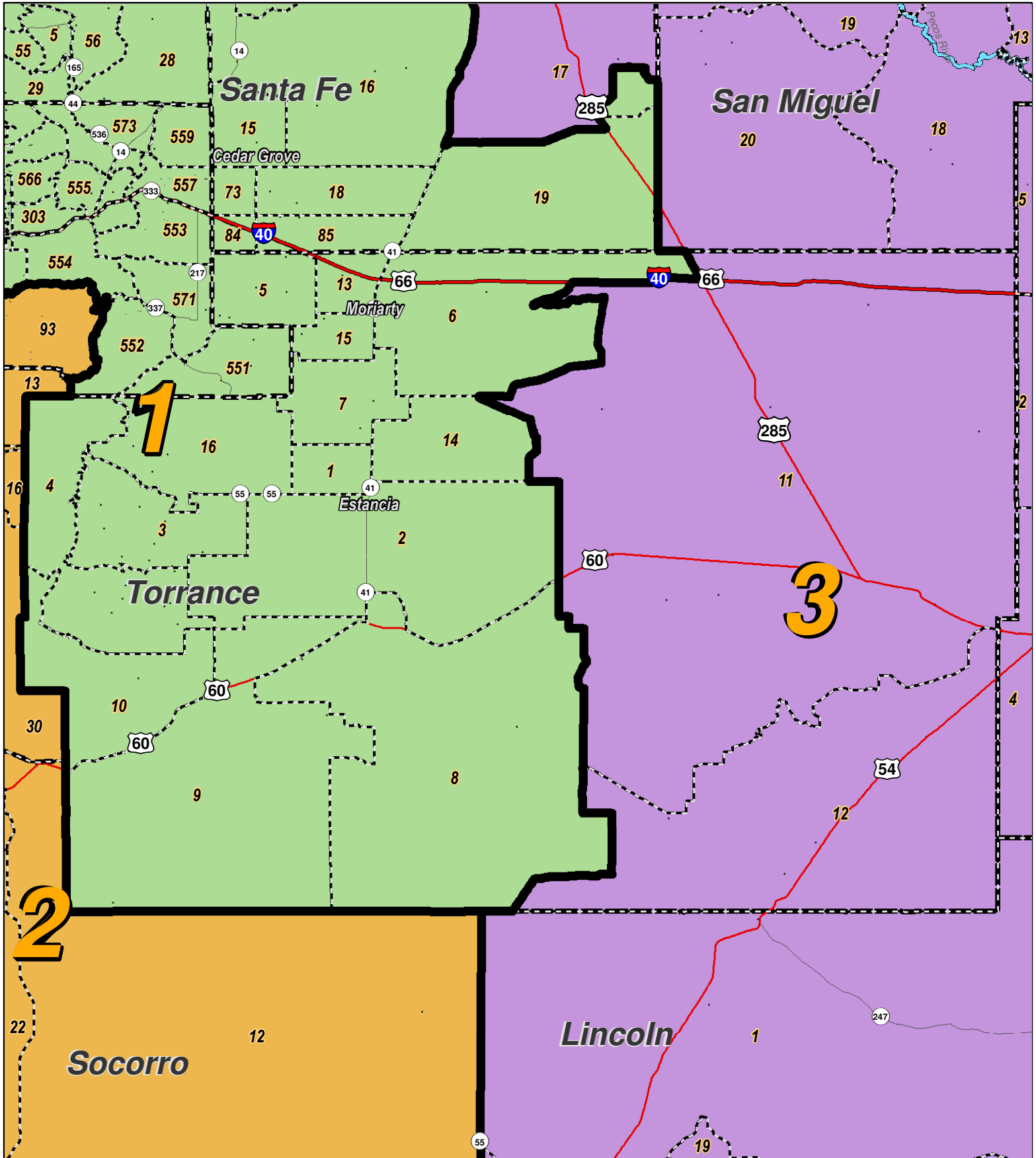
For the New Mexico
Legislative Council Service



LEGEND Created: December 17, 2011

Precincts	Rivers	Interstate
Counties	Lakes / Ponds	US Highway
		State Highway

Research & Polling, Inc. distributes this map assuming no liability for any errors, omissions, or inaccuracies in the information provided regardless of the cause in reliance upon any maps.



For the New Mexico
Legislative Council Service

NEW MEXICO

LEGEND Created: December 17, 2011

Precincts	Rivers	Interstate
Counties	Lakes / Ponds	US Highway
		State Highway

Research & Polling, Inc. distributes this map assuming no liability for any errors, omissions, or inaccuracies in the information provided regardless of the cause in reliance upon any maps.

District	Pop	Deviation	Hispanic	Non-Hispanic Origin				
				White	Native American	Black	Asian	Other Races
1	686,393	0 0.0%	293,107 42.7%	321,274 46.8%	25,125 3.7%	16,646 2.4%	15,633 2.3%	14,608 2.1%
18+	527,131		203,272 38.6%	271,279 51.5%	18,383 3.5%	12,981 2.5%	12,355 2.3%	8,861 1.7%
2	686,393	0 0.0%	391,075 57.0%	244,734 35.7%	25,987 3.8%	11,119 1.6%	4,733 0.7%	8,745 1.3%
18+	503,434		261,681 52.0%	204,919 40.7%	18,772 3.7%	8,639 1.7%	3,880 0.8%	5,543 1.1%
3	686,393	0 0.0%	269,221 39.2%	267,802 39.0%	124,256 18.1%	7,697 1.1%	5,939 0.9%	11,478 1.7%
18+	509,942		186,373 36.5%	221,650 43.5%	84,807 16.6%	5,833 1.1%	4,721 0.9%	6,558 1.3%
Totals	2,059,179	Ideal: 686,393	953,403 46.3%	833,810 40.5%	175,368 8.5%	35,462 1.7%	26,305 1.3%	34,831 1.7%
18+	1,540,507		651,326 42.3%	697,848 45.3%	121,962 7.9%	27,453 1.8%	20,956 1.4%	20,962 1.3%

District Profile

District	Total Population	Deviation	Total Adult Native American	Adult Hispanic	Adult Non-Hispanic			Performance Measure		Registered Voters				
					White	American	Black	Dem	Rep	Total	% Dem	% Rep	% DTS	% Other
1	686,393	0 0.0%	5.1%	38.6%	51.5%	3.5%	2.5%	52.2%	47.8%	431,693	45.7%	34.2%	16.4%	3.7%
2	686,393	0 0.0%	5.3%	52.0%	40.7%	3.7%	1.7%	49.8%	50.2%	336,879	48.5%	32.3%	16.7%	2.4%
3	686,393	0 0.0%	18.6%	36.5%	43.5%	16.6%	1.1%	56.5%	43.5%	390,643	54.0%	29.0%	14.7%	2.3%
NM	2,059,179	Ideal: 686,393	9.6%	42.3%	45.3%	7.9%	1.8%	53.0%	47.0%	1,159,215	49.3%	31.9%	15.9%	2.9%

NM Congress: CD_187566.2_NMLULAC_Zero_Deviation

District Definitions by County and Precinct

Congressional district one is composed of Bernalillo county precincts 1 through 41, 43, 45 through 48, 50, 51, 55 through 57, 59, 61 through 63, 68 through 70, 78 through 87, 89, 94, 95, 101 through 108, 110 through 125, 127 through 129, 131 through 138, 150 through 154, 161 through 166, 170, 171, 180 through 187, 191 through 197, 211, 212, 214 through 217, 221, 223 through 226, 241 through 246, 251 through 258, 271 through 275, 278, 281 through 287, 289 through 308, 311 through 318, 321 through 324, 326 through 333, 341 through 347, 351 through 358, 371 through 375, 381 through 387, 400 through 456, 461 through 466, 471 through 478, 480 through 500, 502 through 573, 601 through 603, Census tabulation block 350010044011020 in precinct 44, Census tabulation blocks 350010043001016, 350010043001018, 350010043001019, 350010043002012, 350010043002013, 350010043002014 in precinct 67, Census tabulation blocks 350010045011019, 350010045011020 in precinct 72 and Census tabulation blocks 350010040013009, 350010040013010 in precinct 109; Sandoval county precincts 1 through 6, 11 through 13, 28 through 36, 38, 40 through 46, 48 through 50, 52 through 60, 62, 64, 72, 74, 76, 81, 83, 85 and 86; Santa Fe county precincts 15, 16, 18, 19, 72, 73, 84, 85, Census tabulation blocks 350490103101004, 350490103092006 in precinct 17 and Census tabulation block 350490106031060 in precinct 88; and Torrance county precincts 1 through 10 and 13 through 16.

Congressional district two is composed of Bernalillo county precincts 42, 49, 52 through 54, 58, 60, 64 through 66, 71, 73 through 77, 88, 90 through 93, 96 through 99, 139 through 144, all of 44 except Census tabulation block 350010044011020, all of 67 except Census tabulation blocks 350010043001016, 350010043001018, 350010043001019, 350010043002012, 350010043002013, 350010043002014, all of 72 except Census tabulation blocks 350010045011019, 350010045011020, and all of 109 except Census tabulation blocks 350010040013009, 350010040013010; Catron county; Chaves county precincts 36, 42, 43, 51, 52, 61 through 63, 71 through 73, 85, 90 through 94 and 101 through 104; Cibola county precincts 1 through 5 and 7 through 25; Dona Ana county; Eddy county; Grant county; Hidalgo county; Lea county precincts 11, 12, 14 through 17, 22 through 36, 41 through 44, 51 through 55, 61, 62 and 71 through 74; Luna county; McKinley county precincts 26, 29 and 30; Otero county precincts 1 through 10 and 12 through 41; Sierra county; Socorro county; and Valencia county.

Congressional district three is composed of Chaves county precincts 1 through 7, 9 through 16, 21 through 25, 31 through 35, 41, 44 through 47 and 81 through 84; Cibola county precinct 6; Colfax county; Curry county; De Baca county; Guadalupe county; Harding county; Lea county precincts 2, 3, 10, 13, 18, 20 and 21; Lincoln county; Los Alamos county; McKinley county precincts 1 through 25, 27, 28, 31 through 50 and 52 through 59; Mora county; Otero county precinct 11; Quay county; Rio Arriba county; Roosevelt county; San Juan county; San Miguel county; Sandoval county precincts 7 through 10, 14 through 27, 37, 39, 47, 51, 61, 63, 65 through 71, 73, 75, 78 through 80, 82 and 84; Santa Fe county precincts 1 through 14, 20

through 71, 74 through 83 and 86 through 87, all of 17 except Census tabulation blocks 350490103092006, 350490103101004 and all of 88 except Census tabulation block 350490106031060; Taos county; Torrance county precincts 11 and 12; and Union county.