

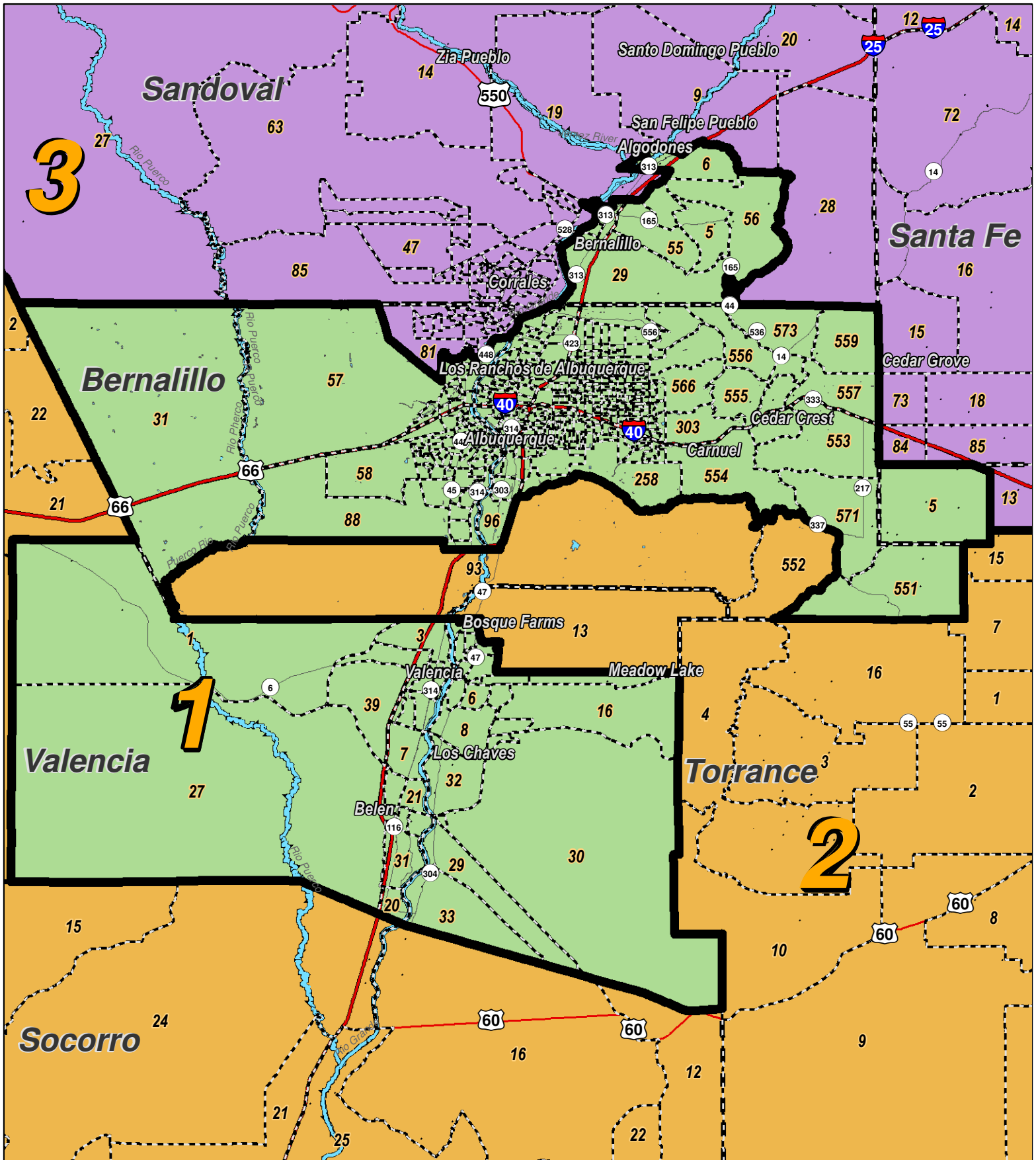
For the New Mexico
Legislative Council Service



LEGEND Created: November 16, 2011

Precincts	Rivers	Interstate
Counties	Lakes / Ponds	US Highway
		State Highway

Research & Polling, Inc. distributes this map assuming no liability for any errors, omissions, or inaccuracies in the information provided regardless of the cause in reliance upon any maps.



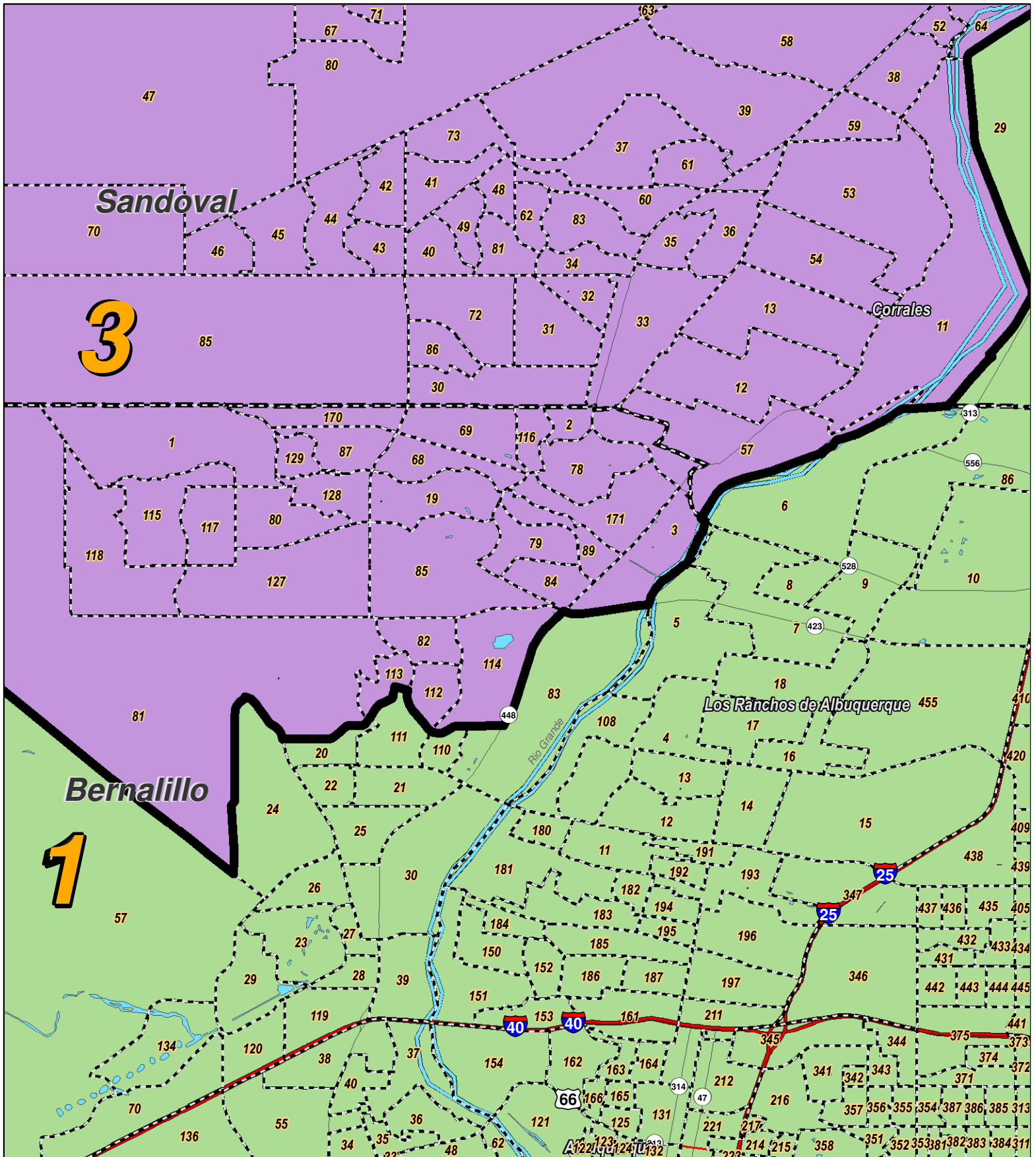
For the New Mexico
Legislative Council Service



LEGEND Created: November 16, 2011

Precincts	Rivers	Interstate
Counties	Lakes / Ponds	US Highway
		State Highway

Research & Polling, Inc. distributes this map assuming no liability for any errors, omissions, or inaccuracies in the information provided regardless of the cause in reliance upon any maps.



3

1

Sandoval

Corrales

Los Ránchos de Albuquerque

Bernalillo

LEGEND

Created: November 16, 2011

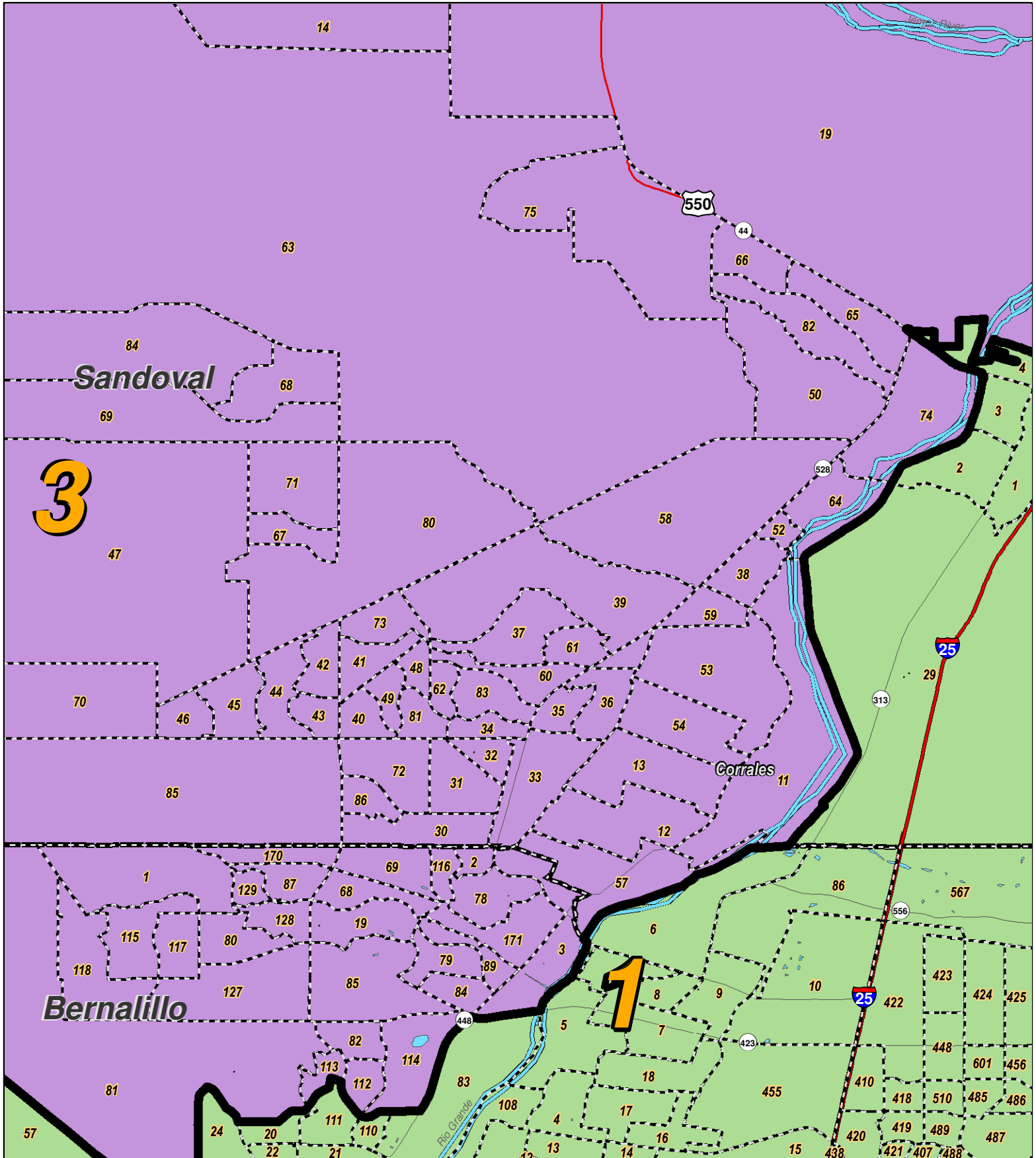
- Precincts
- Counties
- Rivers
- Lakes / Ponds
- Interstate
- US Highway
- State Highway



For the New Mexico Legislative Council Service



Research & Polling, Inc. distributes this map assuming no liability for any errors, omissions, or inaccuracies in the information provided regardless of the cause in reliance upon any maps.



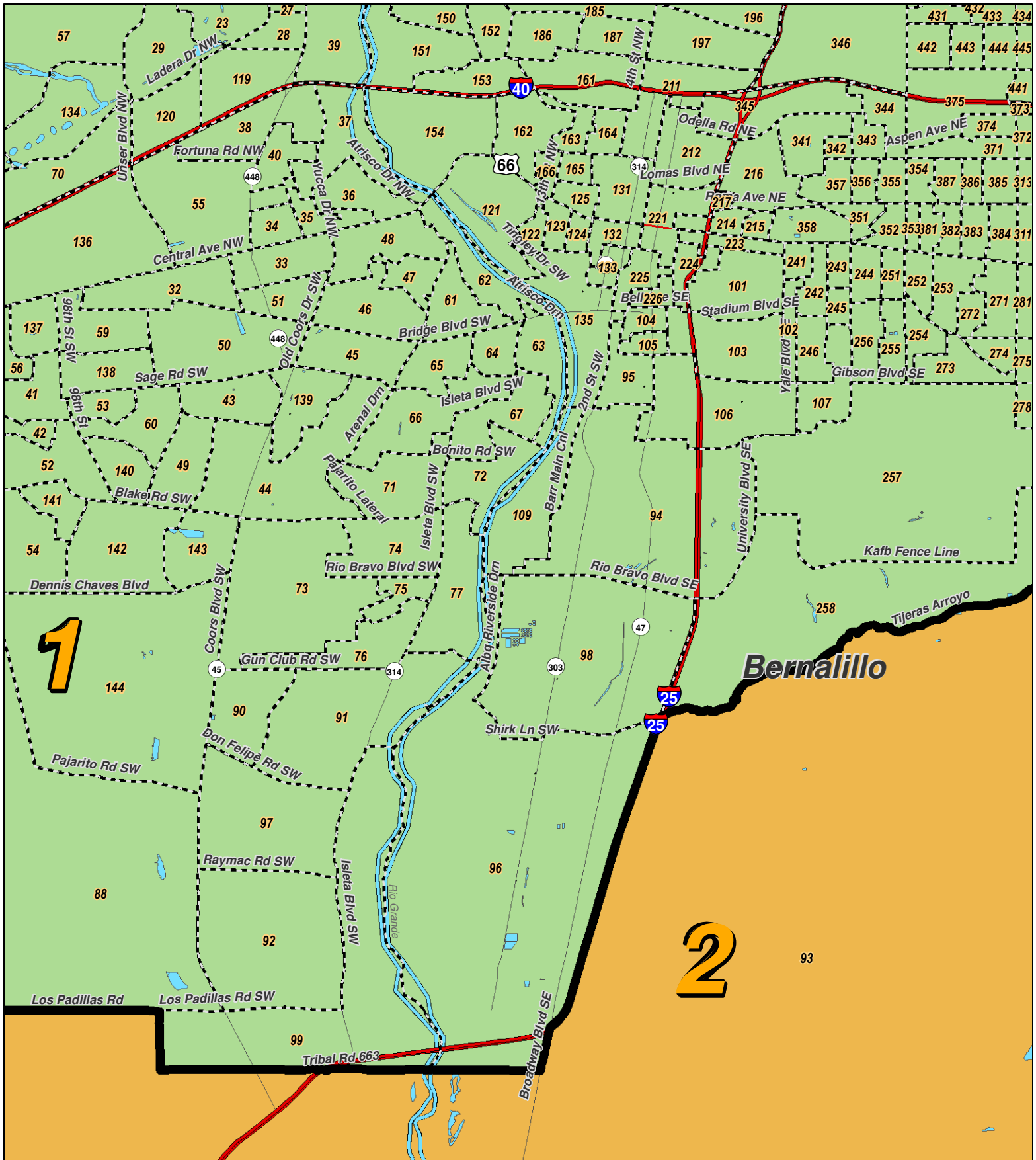
For the New Mexico
Legislative Council Service



LEGEND Created: November 16, 2011

Precincts	Rivers	Interstate
Counties	Lakes / Ponds	US Highway
		State Highway

Research & Polling, Inc. distributes this map assuming no liability for any errors, omissions, or inaccuracies in the information provided regardless of the cause in reliance upon any maps.



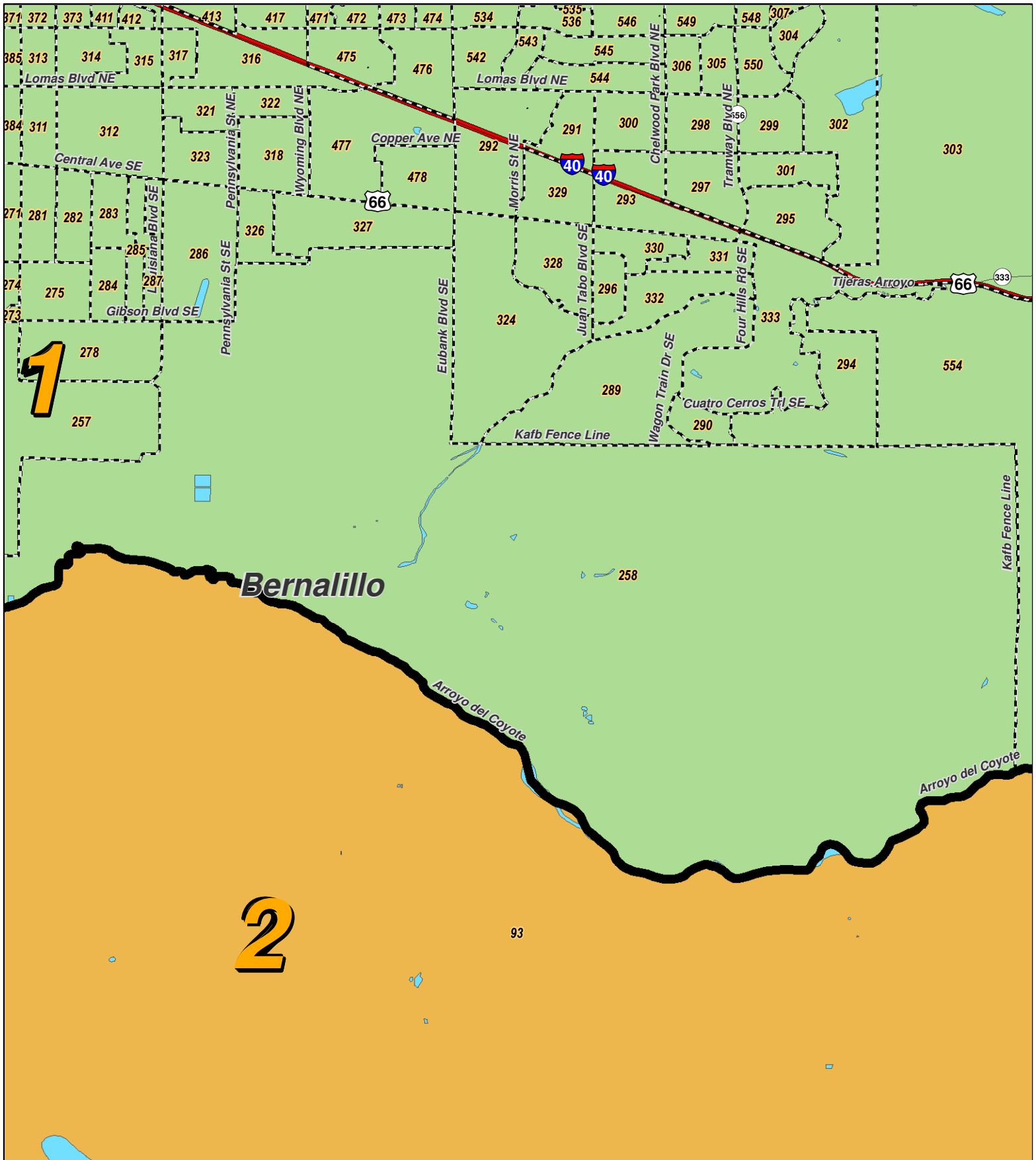
For the New Mexico
Legislative Council Service



LEGEND Created: November 16, 2011

Precincts	Rivers	Interstate
Counties	Lakes / Ponds	US Highway
		State Highway

Research & Polling, Inc. distributes this map assuming no liability for any errors, omissions, or inaccuracies in the information provided regardless of the cause in reliance upon any maps.



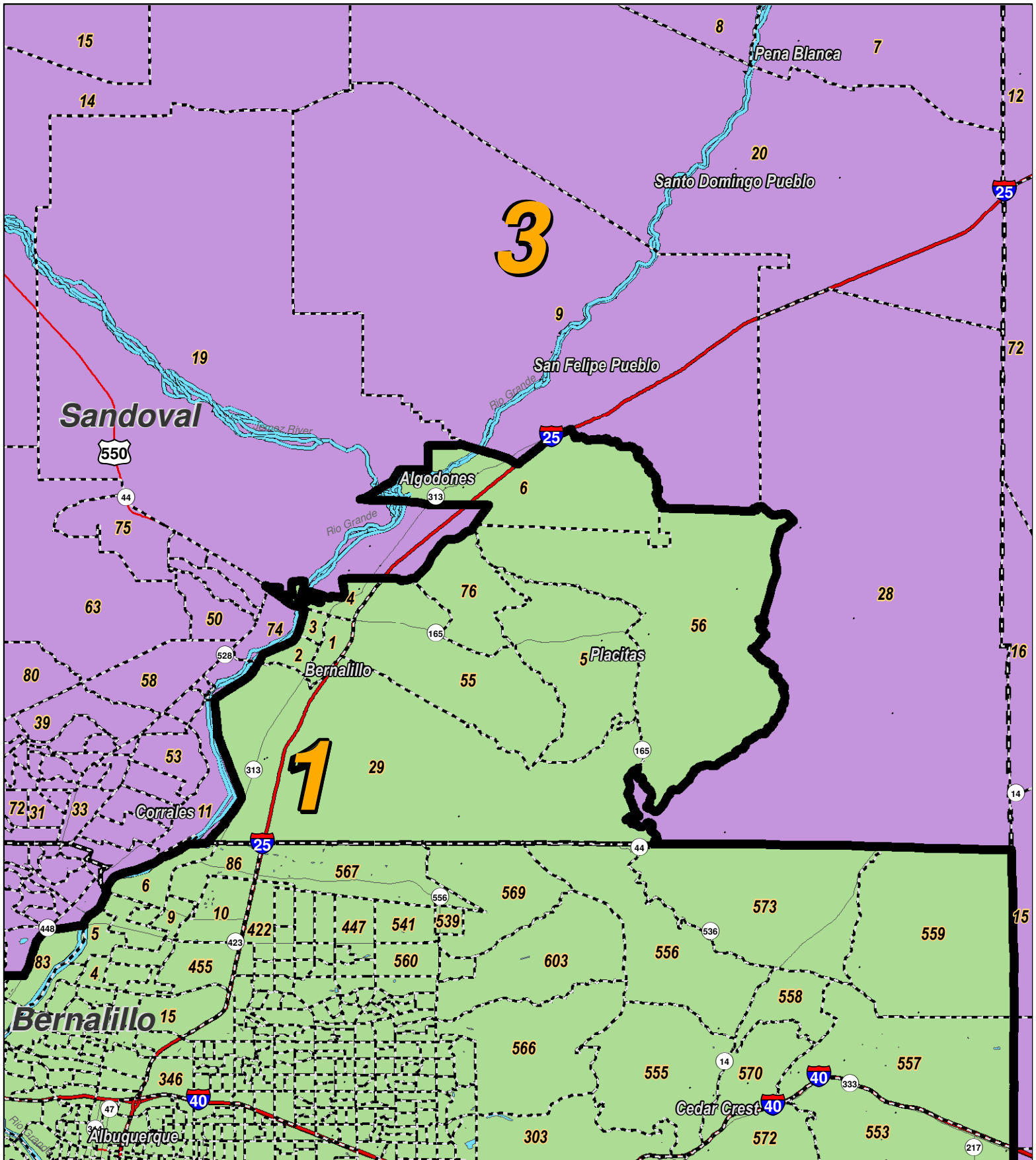
For the New Mexico
Legislative Council Service



LEGEND Created: November 16, 2011

Precincts	Rivers	Interstate
Counties	Lakes / Ponds	US Highway
		State Highway

Research & Polling, Inc. distributes this map assuming no liability for any errors, omissions, or inaccuracies in the information provided regardless of the cause in reliance upon any maps.



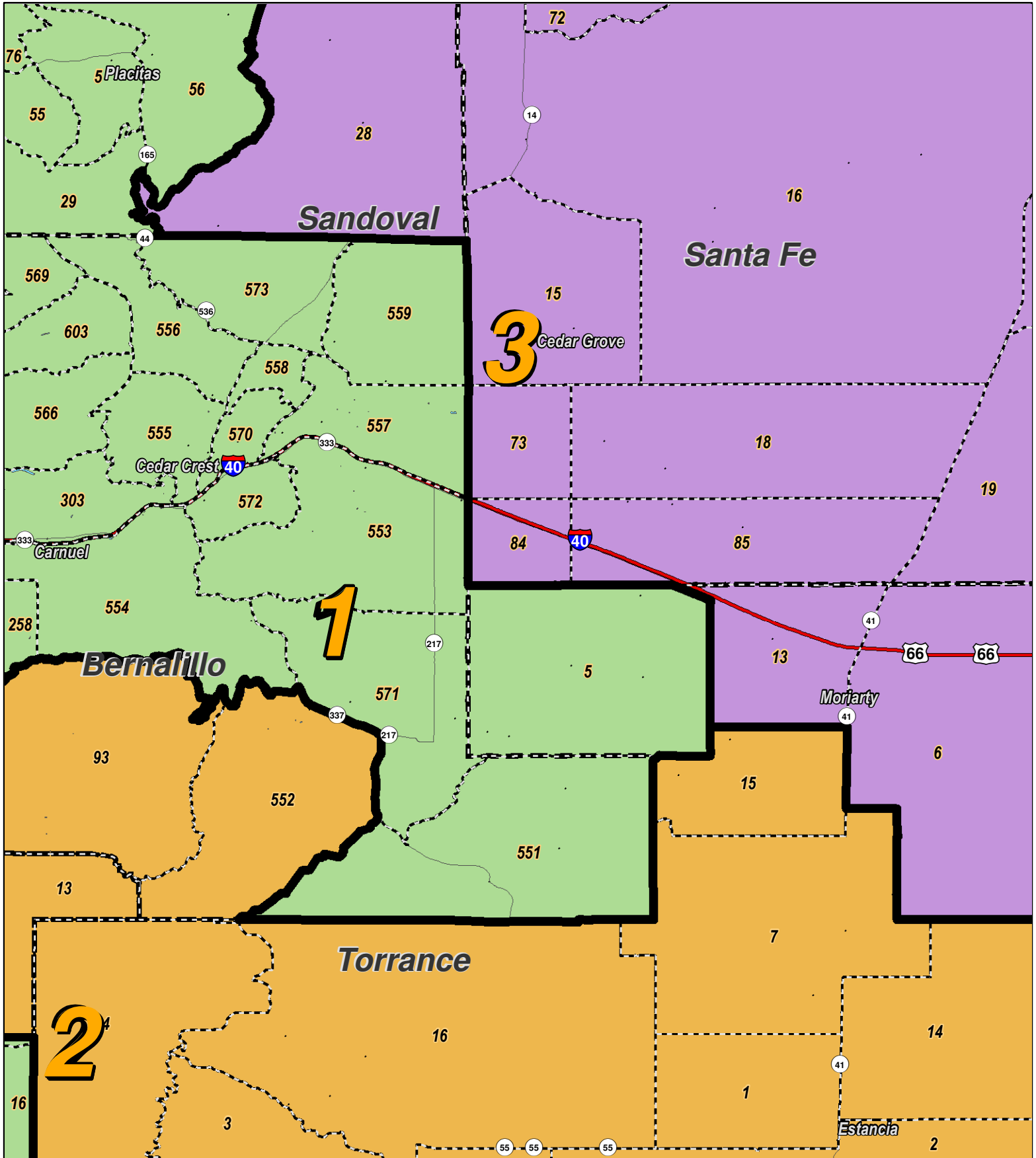
For the New Mexico
Legislative Council Service



LEGEND Created: November 16, 2011

Precincts	Rivers	Interstate
Counties	Lakes / Ponds	US Highway
		State Highway

Research & Polling, Inc. distributes this map assuming no liability for any errors, omissions, or inaccuracies in the information provided regardless of the cause in reliance upon any maps.



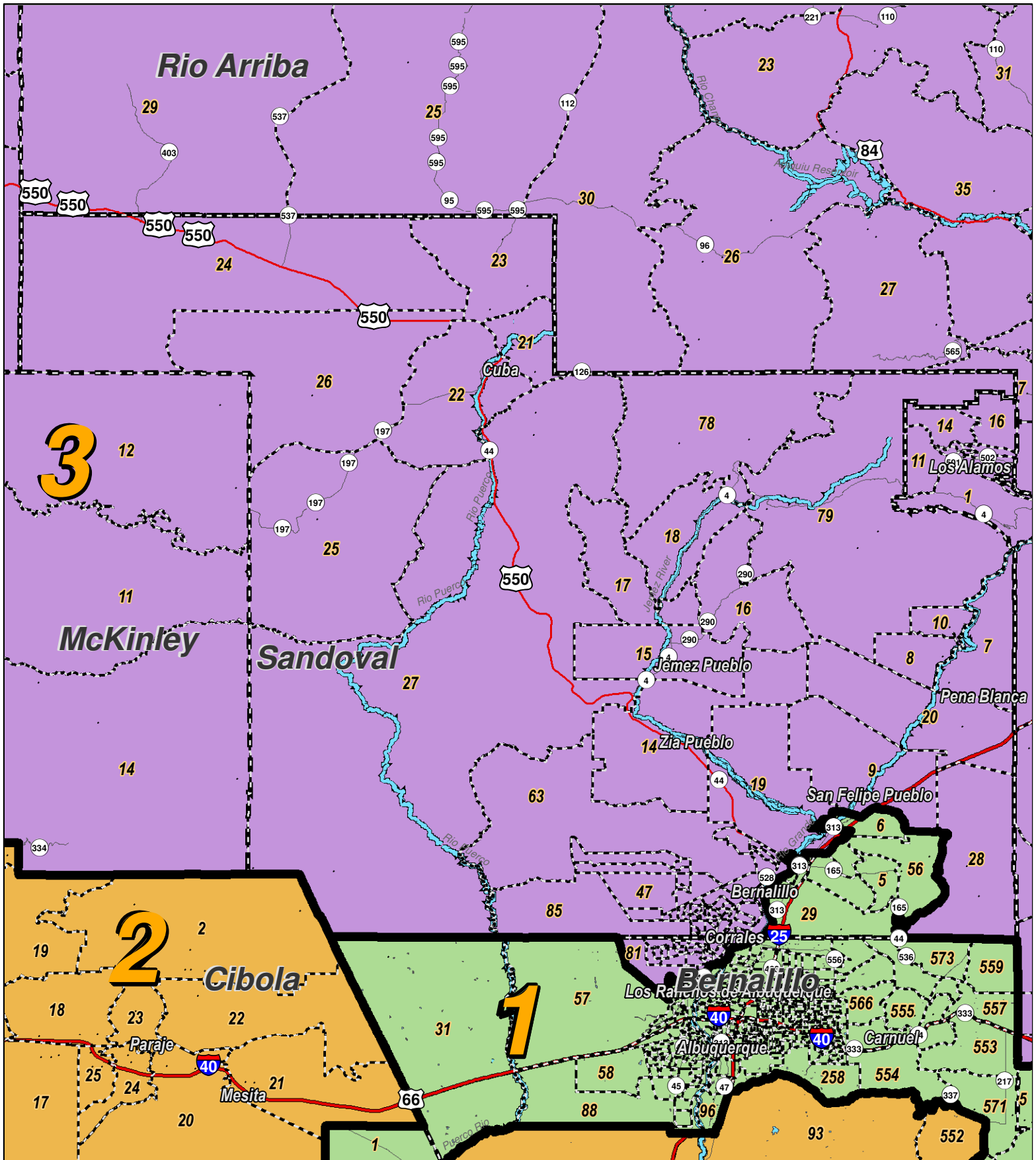
For the New Mexico
Legislative Council Service



LEGEND Created: November 16, 2011

Precincts	Rivers	Interstate
Counties	Lakes / Ponds	US Highway
		State Highway

Research & Polling, Inc. distributes this map assuming no liability for any errors, omissions, or inaccuracies in the information provided regardless of the cause in reliance upon any maps.



For the New Mexico
Legislative Council Service

N
↑
N

NEW MEXICO

LEGEND Created: November 16, 2011

Precincts	Rivers	Interstate
Counties	Lakes / Ponds	US Highway
		State Highway

Research & Polling, Inc. distributes this map assuming no liability for any errors, omissions, or inaccuracies in the information provided regardless of the cause in reliance upon any maps.

District	Pop	Deviation	Hispanic	Non-Hispanic Origin				
				White	Native American	Black	Asian	Other Races
1	686,393	0 0.0%	341,894 49.8%	278,404 40.6%	24,418 3.6%	15,282 2.2%	13,621 2.0%	12,774 1.9%
18+	523,377		236,659 45.2%	237,805 45.4%	18,012 3.4%	12,087 2.3%	10,825 2.1%	7,989 1.5%
2	686,393	0 0.0%	343,315 50.0%	285,492 41.6%	29,868 4.4%	13,016 1.9%	5,245 0.8%	9,457 1.4%
18+	507,170		228,223 45.0%	237,654 46.9%	21,219 4.2%	9,871 1.9%	4,311 0.9%	5,892 1.2%
3	686,393	0 0.0%	268,194 39.1%	269,914 39.3%	121,082 17.6%	7,164 1.0%	7,439 1.1%	12,600 1.8%
18+	509,960		186,444 36.6%	222,389 43.6%	82,731 16.2%	5,495 1.1%	5,820 1.1%	7,081 1.4%
Totals	2,059,179	Ideal: 686,393	953,403 46.3%	833,810 40.5%	175,368 8.5%	35,462 1.7%	26,305 1.3%	34,831 1.8%
18+	1,540,507		651,326 42.3%	697,848 45.3%	121,962 7.9%	27,453 1.8%	20,956 1.4%	20,962 1.4%

District Profile

District	Total Population	Deviation	Total Adult Native American	Adult Hispanic	Adult Non-Hispanic			Performance Measure		Registered Voters				
					White	American	Black	Dem	Rep	Total	% Dem	% Rep	% DTS	% Other
1	686,393	0 0.0%	5.1%	45.2%	45.4%	3.4%	2.3%	54.6%	45.4%	407,168	48.3%	31.3%	16.7%	3.6%
2	686,393	0 0.0%	5.7%	45.0%	46.9%	4.2%	1.9%	45.0%	55.0%	342,944	44.4%	37.1%	16.2%	2.2%
3	686,393	0 0.0%	18.2%	36.6%	43.6%	16.2%	1.1%	57.7%	42.3%	409,103	54.4%	28.1%	14.8%	2.7%
NM	2,059,179	Ideal: 686,393	9.6%	42.3%	45.3%	7.9%	1.8%	53.0%	47.0%	1,159,215	49.3%	31.9%	15.9%	2.9%

NM Congress: CD_187880.1_Maestas

District Definitions by County and Precinct

Note:

Sandoval County Precinct 55 is split between Congressional districts one and three.

Torrance County Precinct 6 is split between Congressional districts two and three.

Valencia County Precincts 9 and 11 are split between Congressional districts two and three.

The precincts above are not listed in the district definitions below.

Congressional district one is composed of Bernalillo county precincts 4 through 18, 20 through 67, 70 through 77, 83, 86, 88, 90 through 92, 94 through 99, 101 through 111, 119 through 125, 131 through 144, 150 through 154, 161 through 166, 180 through 187, 191 through 197, 211, 212, 214 through 217, 221, 223 through 226, 241 through 246, 251 through 258, 271 through 275, 278, 281 through 287, 289 through 308, 311 through 318, 321 through 324, 326 through 333, 341 through 347, 351 through 358, 371 through 375, 381 through 387, 400 through 456, 461 through 466, 471 through 478, 480 through 500, 502 through 551, 553 through 573 and 601 through 603; Sandoval county precincts 1 through 6, 29, 56 and 76; Torrance county precinct 5; and Valencia county precincts 1 through 8, 10, 12 and 14 through 41.

Congressional district two is composed of Bernalillo county precincts 93 and 552; Catron county; Chaves county; Cibola county; Curry county; Dona Ana county; Eddy county; Grant county; Hidalgo county; Lea county; Lincoln county; Luna county; McKinley county precincts 26, 27, 29 and 30; Otero county; Roosevelt county; Sierra county; Socorro county; Torrance county precincts 1 through 4, 7 through 12 and 14 through 16; and Valencia county precinct 13.

Congressional district three is composed of Bernalillo county precincts 1 through 3, 19, 68, 69, 78 through 82, 84, 85, 87, 89, 112 through 118, 127 through 129, 170 and 171; Colfax county; De Baca county; Guadalupe county; Harding county; Los Alamos county; McKinley county precincts 1 through 25, 28, 31 through 50 and 52 through 59; Mora county; Quay county; Rio Arriba county; San Juan county; San Miguel county; Sandoval county precincts 7 through 28, 30 through 54, 57 through 75 and 78 through 86; Santa Fe county; Taos county; Torrance county precinct 13; and Union county.