

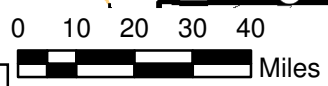
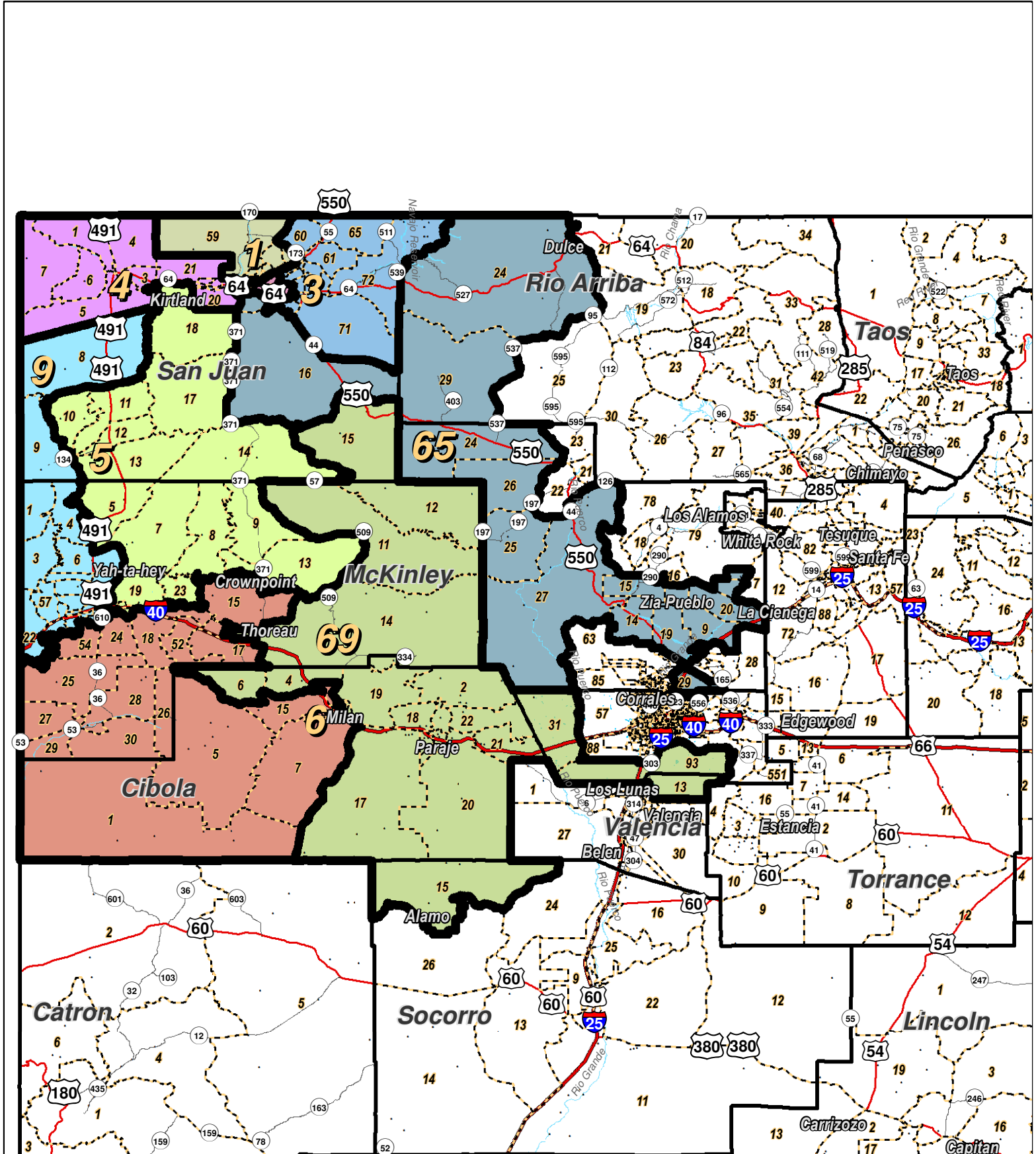
LEGEND Created: November 12, 2011

- Counties
- Interstate Highway
- Rivers
- US Highway



For the New Mexico Legislative Council Service

Research & Polling, Inc. distributes this map assuming no liability for any errors, omissions, or inaccuracies in the information provided regardless of the cause in reliance upon any maps.



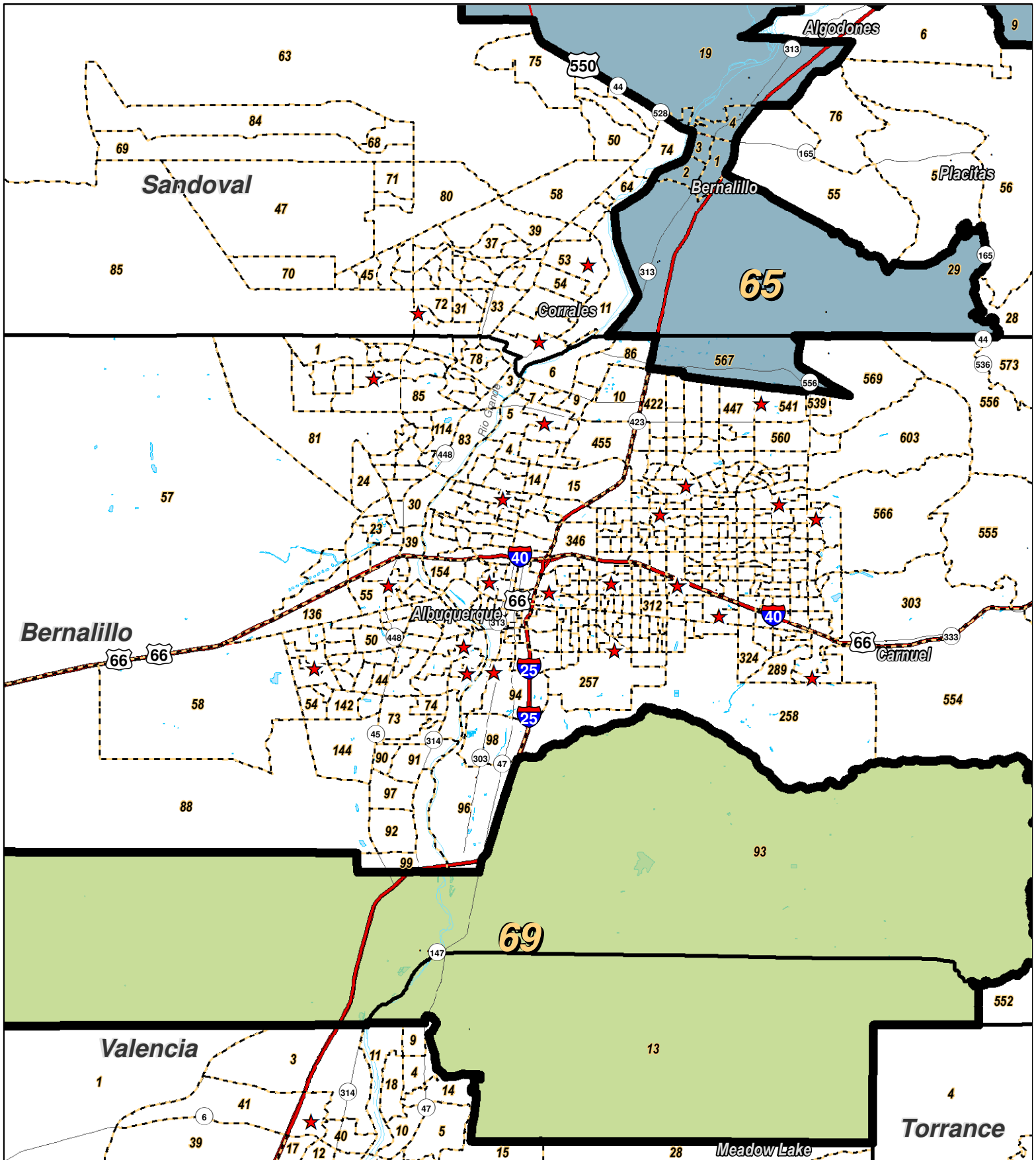
LEGEND Created: November 12, 2011

- Precincts
- Counties
- ~ Rivers
- ⊕ Lakes / Ponds
- ≡ Interstate
- ≡ US Highway
- ≡ State Highway



For the New Mexico
Legislative Council Service

Research & Polling, Inc. distributes this map assuming no liability for any errors, omissions, or inaccuracies in the information provided regardless of the cause in reliance upon any maps.



0 1 2 3 4 Miles

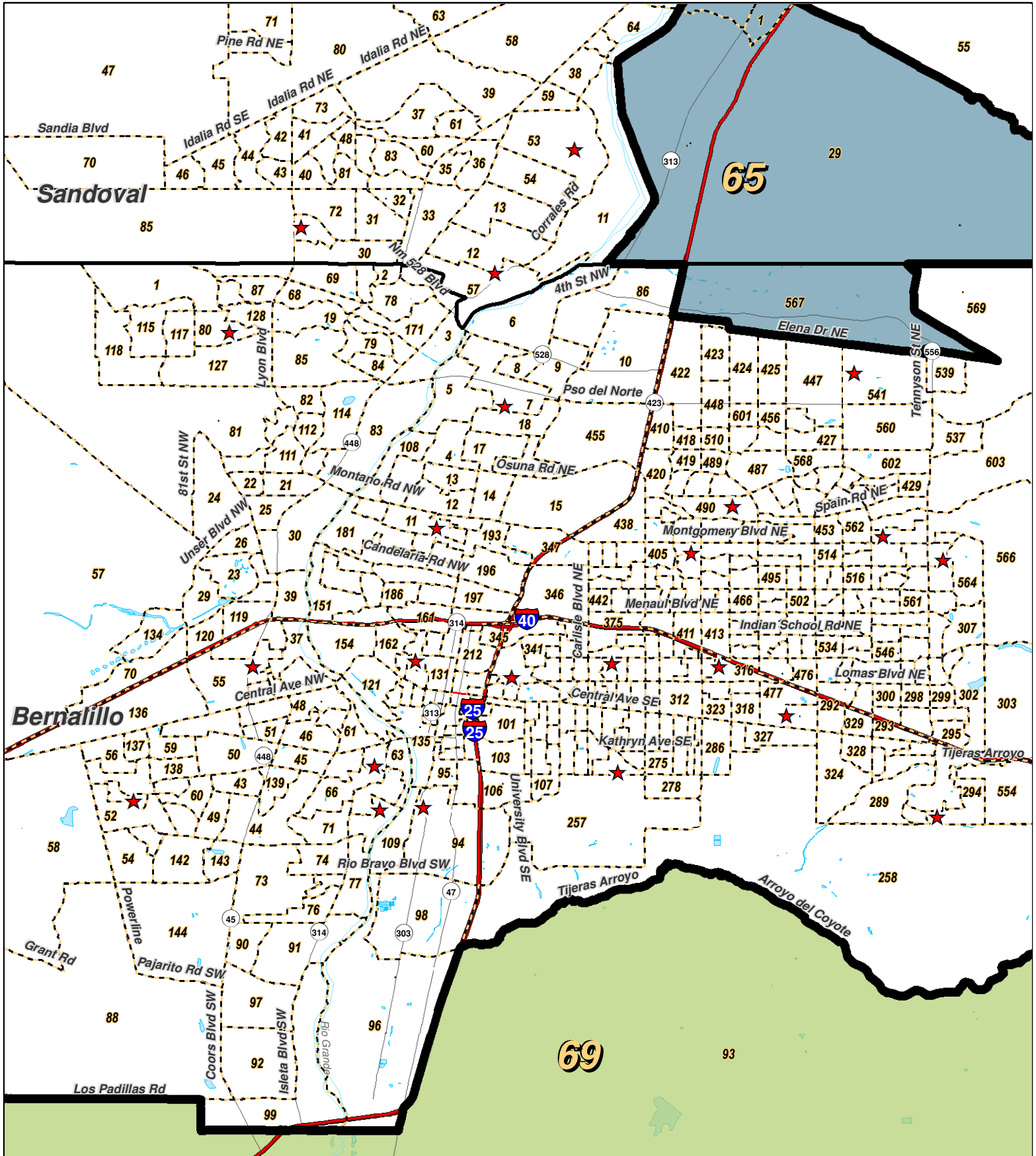
For the New Mexico Legislative Council Service



LEGEND Created: November 12, 2011

★ Legislators	~ Rivers	↔ Interstate
▭ Precincts	☪ Lakes / Ponds	↔ US Highway
▭ Counties		↔ State Highway

Research & Polling, Inc. distributes this map assuming no liability for any errors, omissions, or inaccuracies in the information provided regardless of the cause in reliance upon any maps.



0 1 2 3 4 Miles

RESEARCH & POLLING INC.

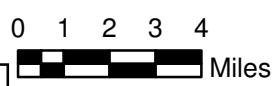
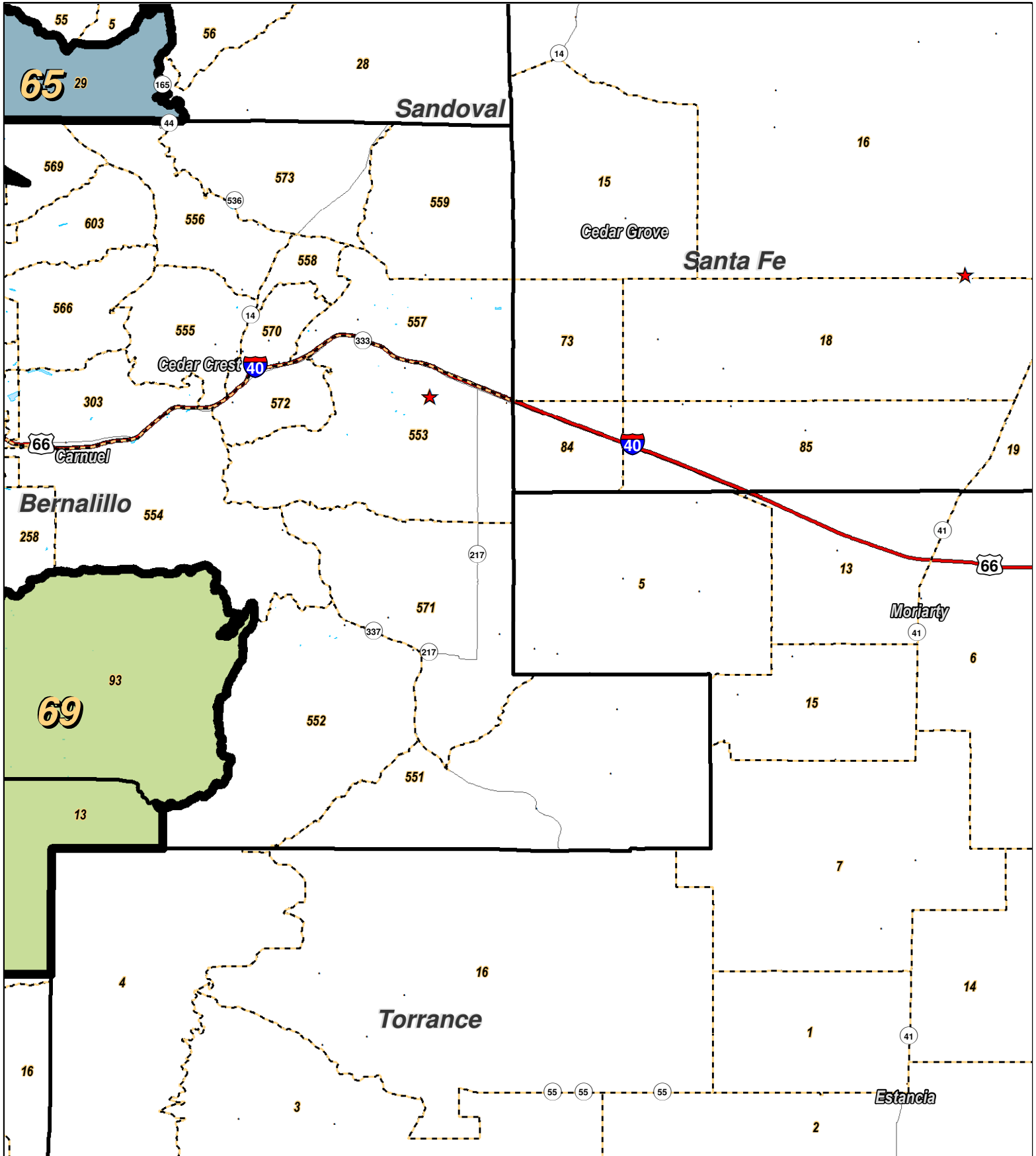
For the New Mexico Legislative Council Service



LEGEND Created: November 12, 2011

- ★ Legislators
- ▭ Precincts
- ▭ Counties
- ~ Rivers
- ~ Lakes / Ponds
- ↔ Interstate
- ↔ US Highway
- ↔ State Highway

Research & Polling, Inc. distributes this map assuming no liability for any errors, omissions, or inaccuracies in the information provided regardless of the cause in reliance upon any maps.



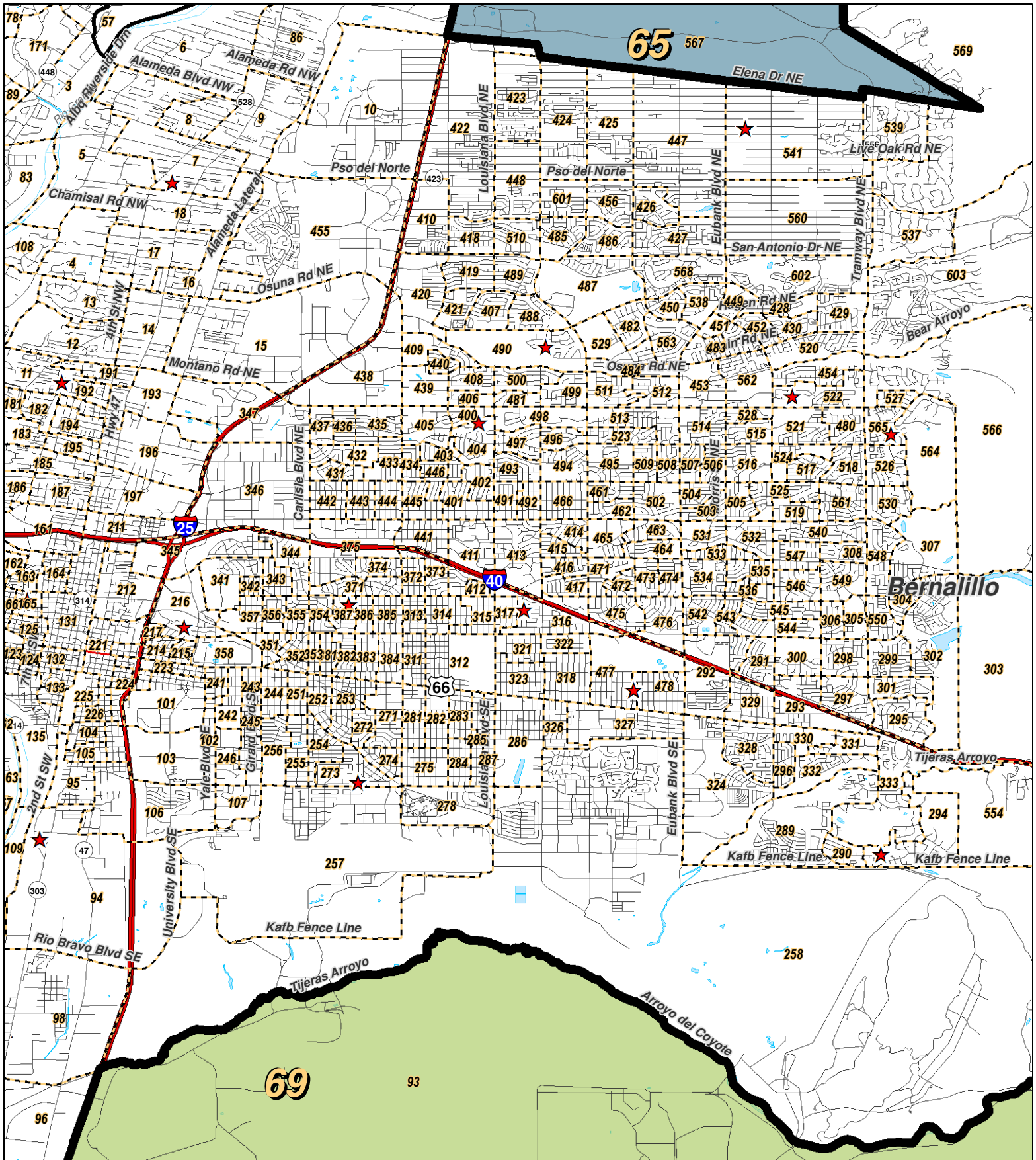
LEGEND Created: November 12, 2011

★ Legislators	~ Rivers	↔ Interstate
□ Precincts	☪ Lakes / Ponds	↔ US Highway
□ Counties		~ State Highway

Research & Polling, Inc. distributes this map assuming no liability for any errors, omissions, or inaccuracies in the information provided regardless of the cause in reliance upon any maps.



For the New Mexico Legislative Council Service



0 1 2 Miles

RESEARCH & POLLING INC.

For the New Mexico Legislative Council Service

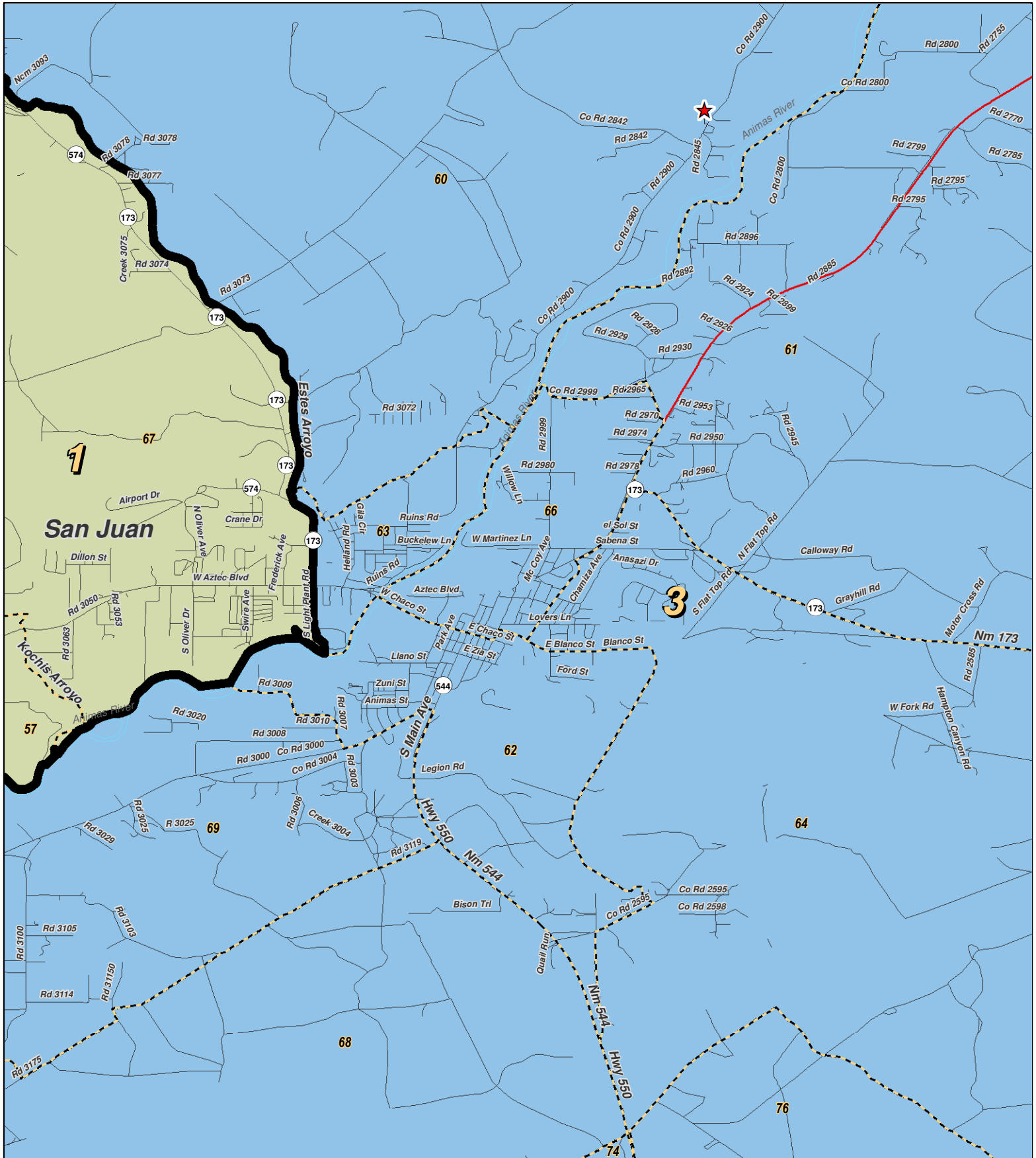


LEGEND

Created: November 12, 2011

★ Legislators	~ Rivers	↔ Interstate
▭ Precincts	☪ Lakes / Ponds	↔ US Highway
▭ Counties		↔ State Highway

Research & Polling, Inc. distributes this map assuming no liability for any errors, omissions, or inaccuracies in the information provided regardless of the cause in reliance upon any maps.



RESEARCH & POLLING
INC.

For the New Mexico
Legislative Council Service

0 1 Miles



LEGEND

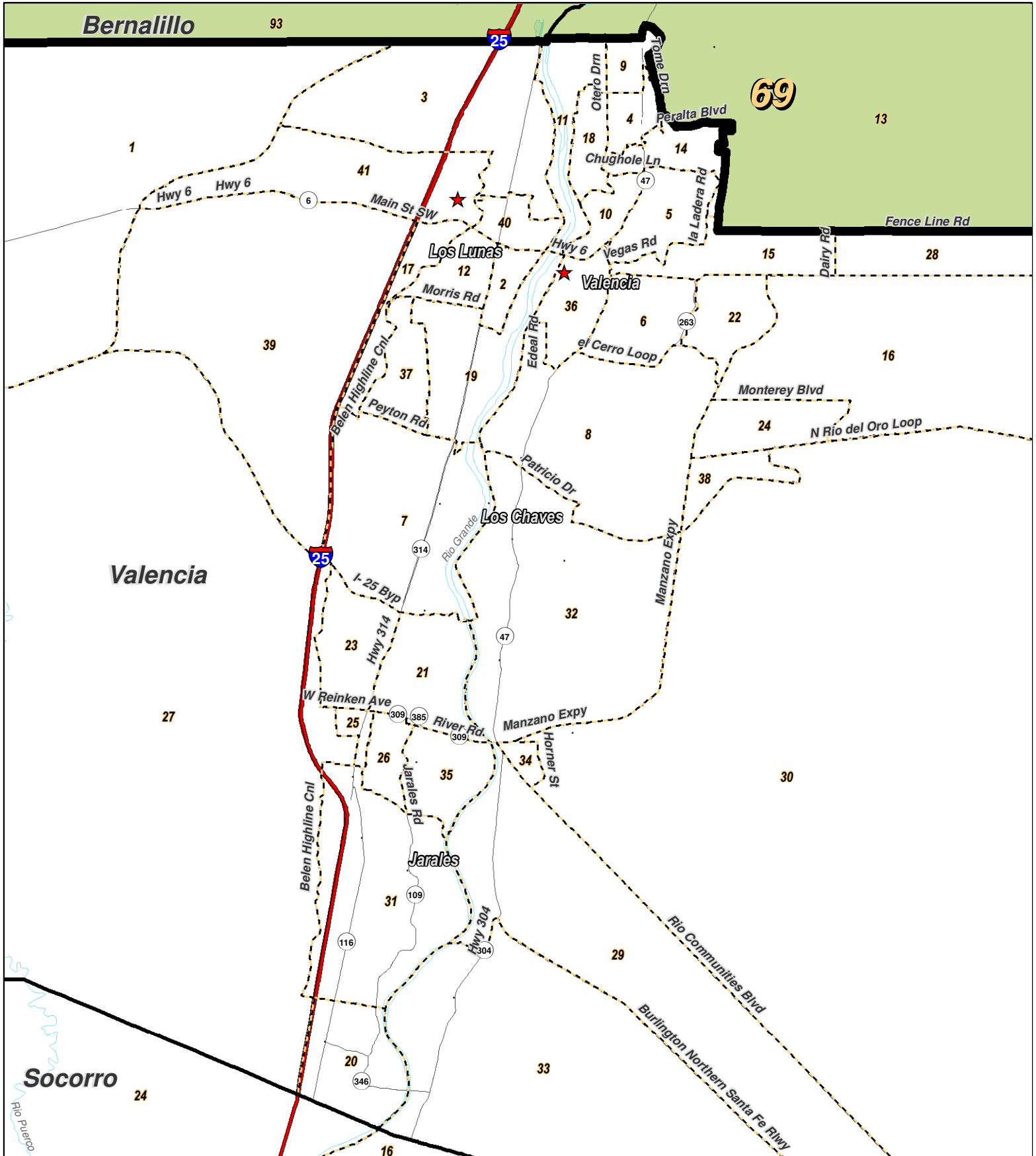
Created: November 12, 2011

- ★ Legislators
- Precincts
- Counties

- Rivers
- Lakes / Ponds

- Interstate
- US Highway
- State Highway

Research & Polling, Inc. distributes this map assuming no liability for any errors, omissions, or inaccuracies in the information provided regardless of the cause in reliance upon any maps.



RESEARCH & POLLING INC.

For the New Mexico Legislative Council Service

0 1 2 3 4 Miles

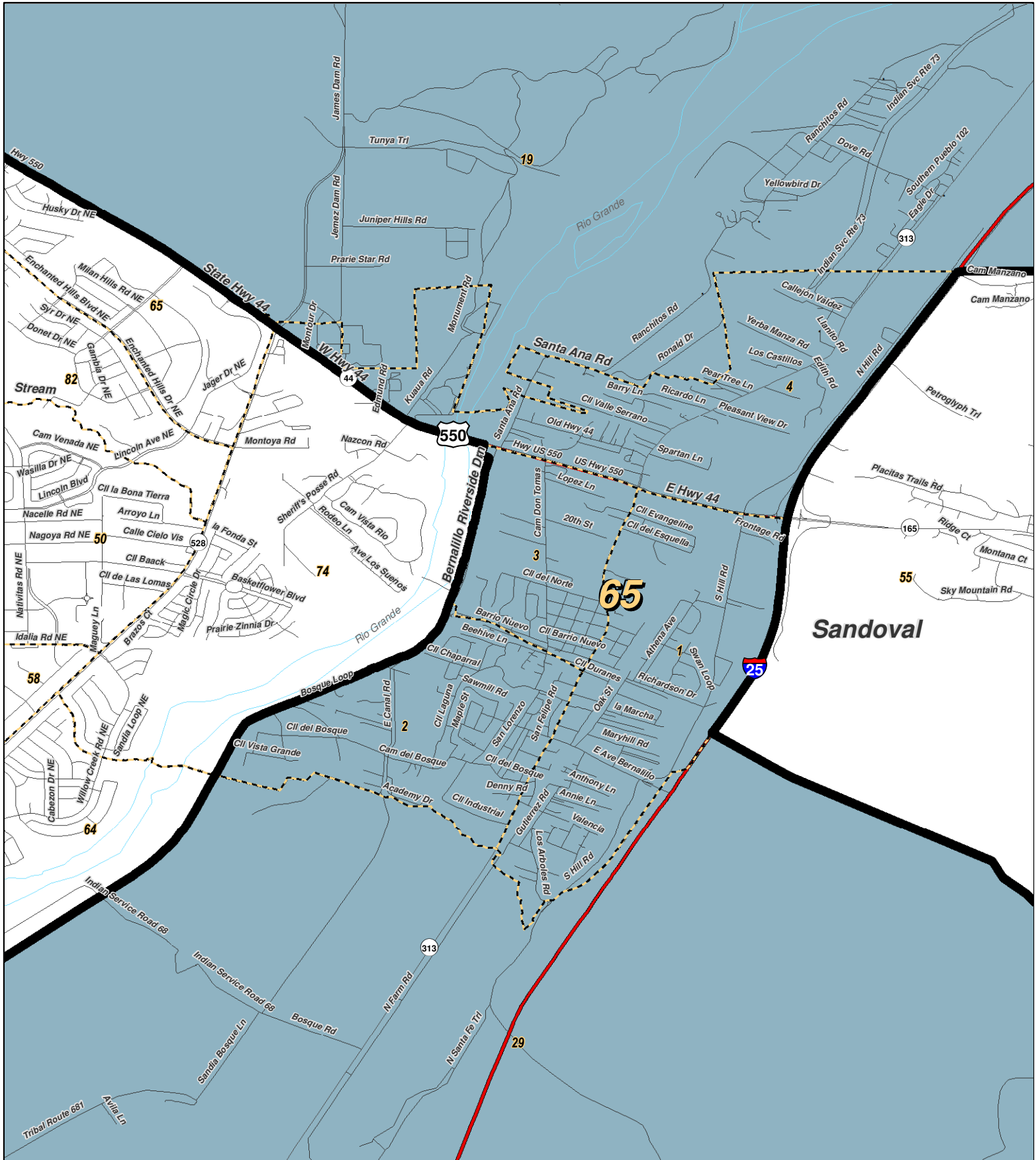
NEW MEXICO

NEW MEXICO

LEGEND Created: November 12, 2011

- ★ Legislators
- ▭ Precincts
- ▭ Counties
- ~ Rivers
- ~ Lakes / Ponds
- ↔ Interstate
- ↔ US Highway
- ↔ State Highway

Research & Polling, Inc. distributes this map assuming no liability for any errors, omissions, or inaccuracies in the information provided regardless of the cause in reliance upon any maps.



0 1 Miles

RESEARCH & POLLING INC.

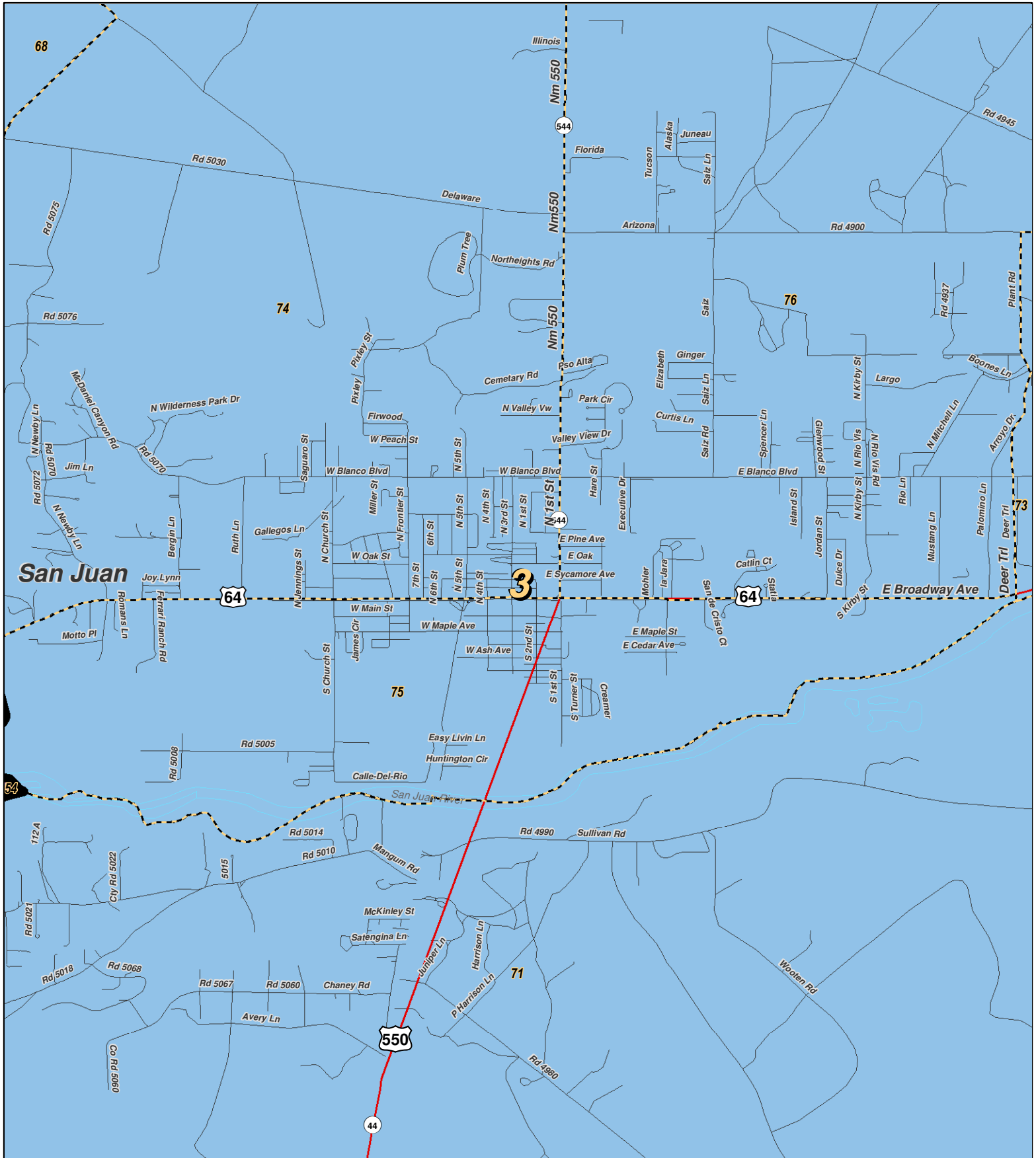
For the New Mexico Legislative Council Service



LEGEND Created: November 12, 2011

- ★ Legislators
- ▭ Precincts
- Counties
- ~ Rivers
- ☪ Lakes / Ponds
- ↔ Interstate
- ⚡ US Highway
- ⚡ State Highway

Research & Polling, Inc. distributes this map assuming no liability for any errors, omissions, or inaccuracies in the information provided regardless of the cause in reliance upon any maps.



0 0.9 Miles

RESEARCH & POLLING INC.

For the New Mexico Legislative Council Service



LEGEND Created: November 12, 2011

- ★ Legislators
- ▭ Precincts
- Counties
- ~ Rivers
- ☪ Lakes / Ponds
- ↔ Interstate
- ⚡ US Highway
- ~ State Highway

Research & Polling, Inc. distributes this map assuming no liability for any errors, omissions, or inaccuracies in the information provided regardless of the cause in reliance upon any maps.



RESEARCH & POLLING INC.

For the New Mexico Legislative Council Service

0 1 Miles

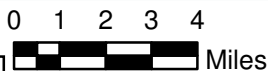
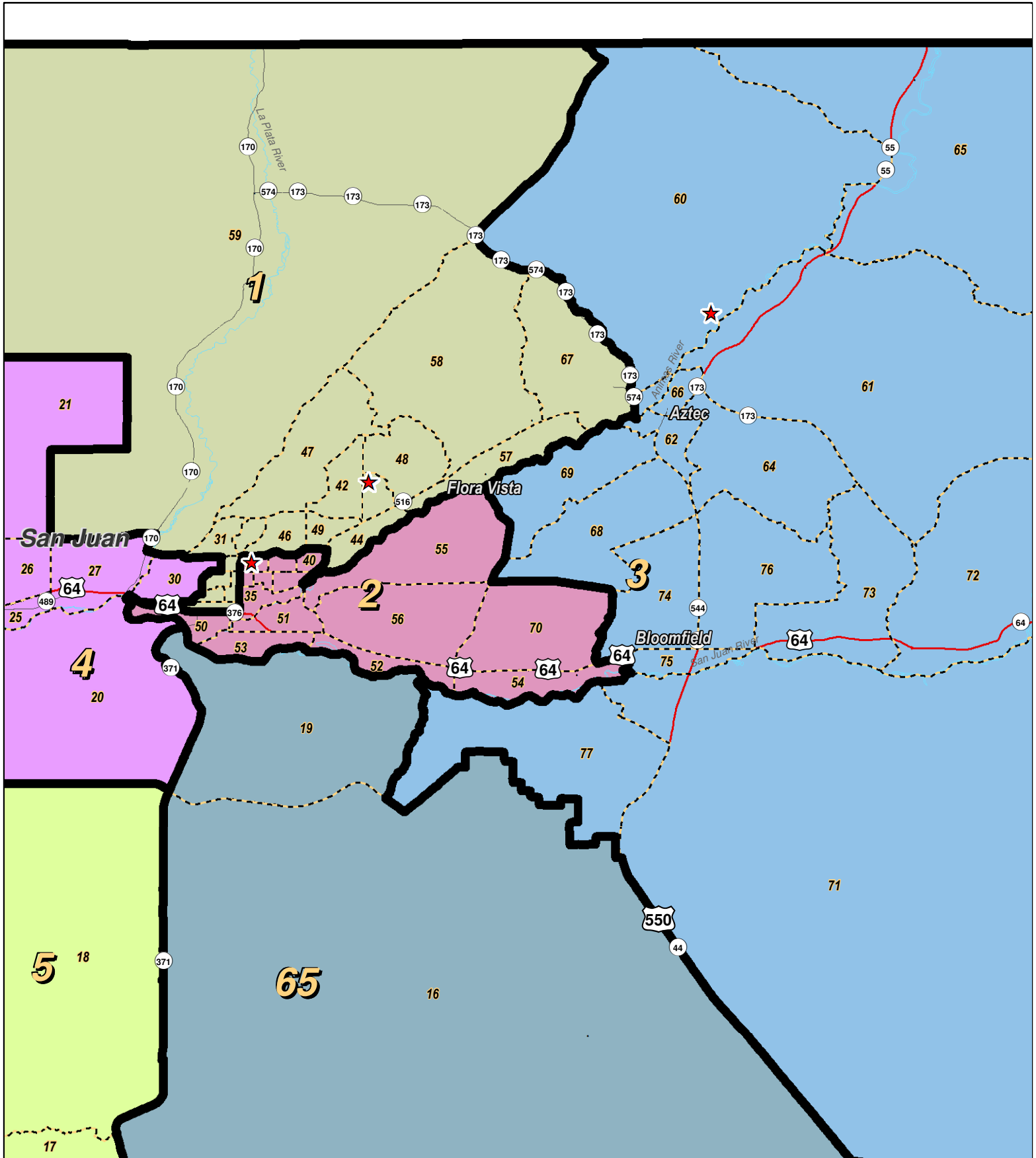


LEGEND

Created: November 12, 2011

- ★ Legislators
- ▭ Precincts
- Counties
- ~ Rivers
- ☪ Lakes / Ponds
- ↔ Interstate
- ↔ US Highway
- ↔ State Highway

Research & Polling, Inc. distributes this map assuming no liability for any errors, omissions, or inaccuracies in the information provided regardless of the cause in reliance upon any maps.



RESEARCH & POLLING INC.
 For the New Mexico Legislative Council Service

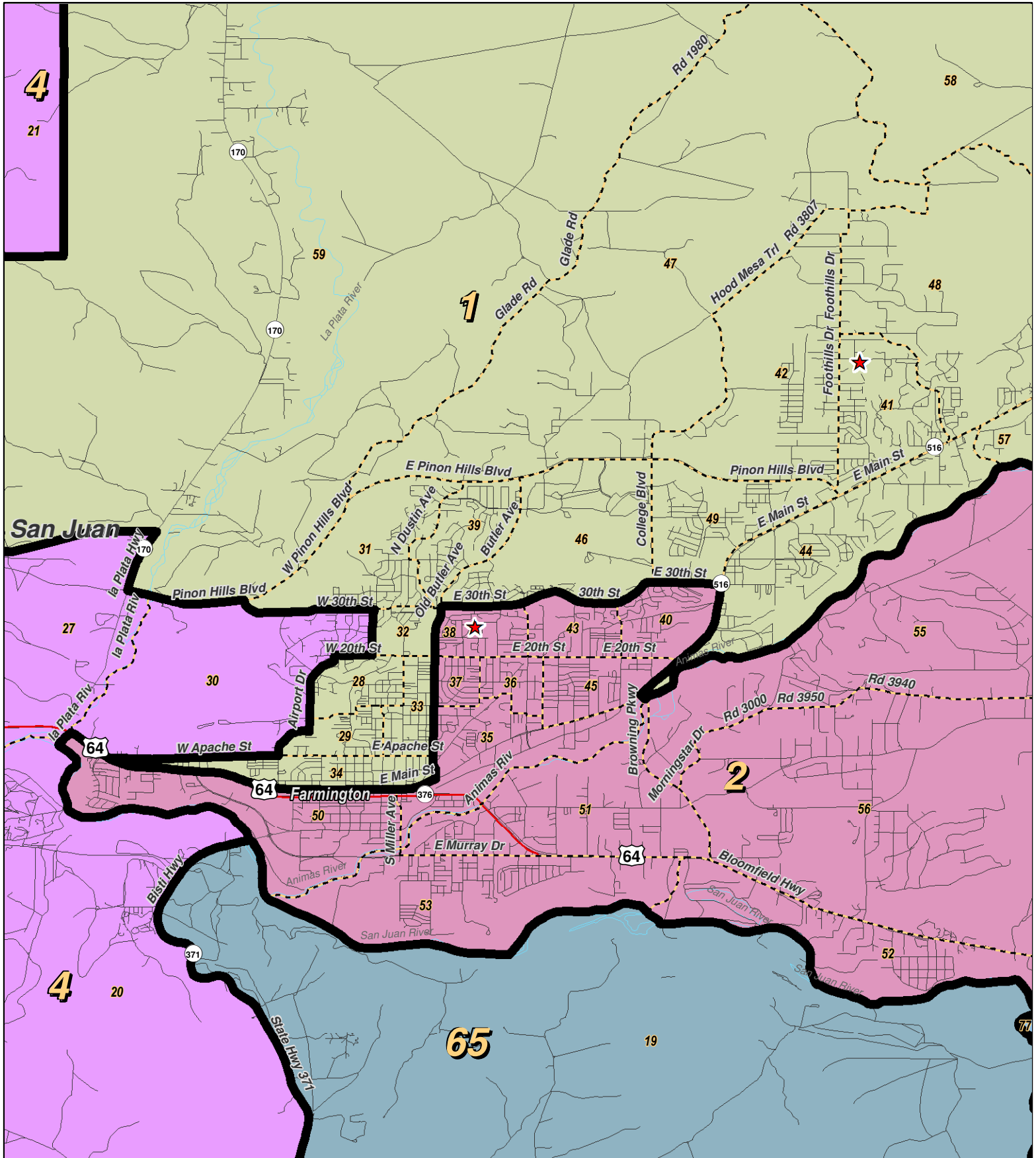


LEGEND

Created: November 12, 2011

- ★ Legislators
- ▭ Precincts
- ▭ Counties
- ~ Rivers
- ~ Lakes / Ponds
- ↔ Interstate
- ↔ US Highway
- ↔ State Highway

Research & Polling, Inc. distributes this map assuming no liability for any errors, omissions, or inaccuracies in the information provided regardless of the cause in reliance upon any maps.



0 1 2 Miles

RESEARCH & POLLING INC.

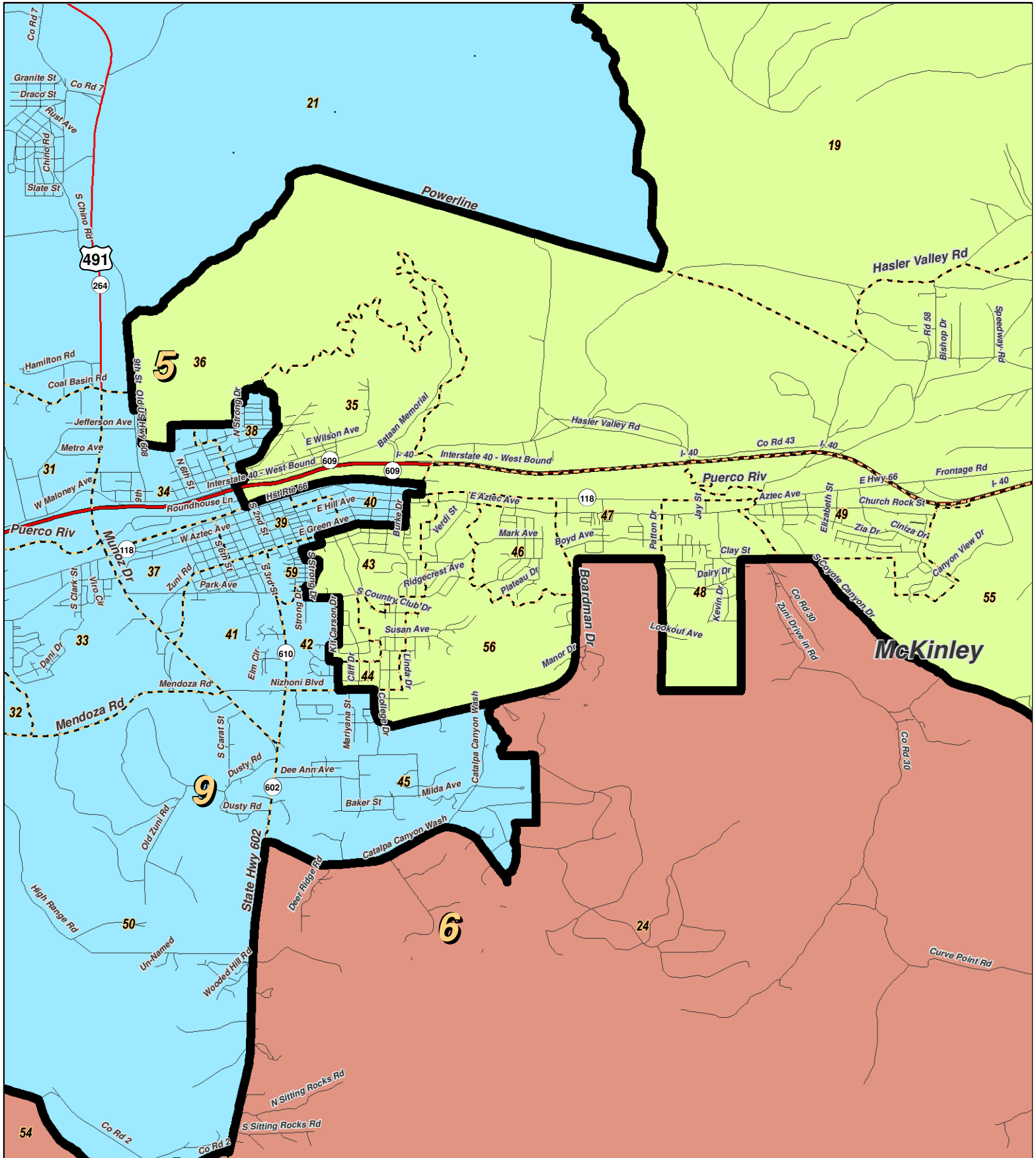
For the New Mexico Legislative Council Service



LEGEND Created: November 12, 2011

- ★ Legislators
- ~ Rivers
- ↔ Interstate
- ⊡ Precincts
- ☪ Lakes / Ponds
- ⚡ US Highway
- Counties
- ⚡ State Highway

Research & Polling, Inc. distributes this map assuming no liability for any errors, omissions, or inaccuracies in the information provided regardless of the cause in reliance upon any maps.



For the New Mexico
Legislative Council Service

0 1 Miles

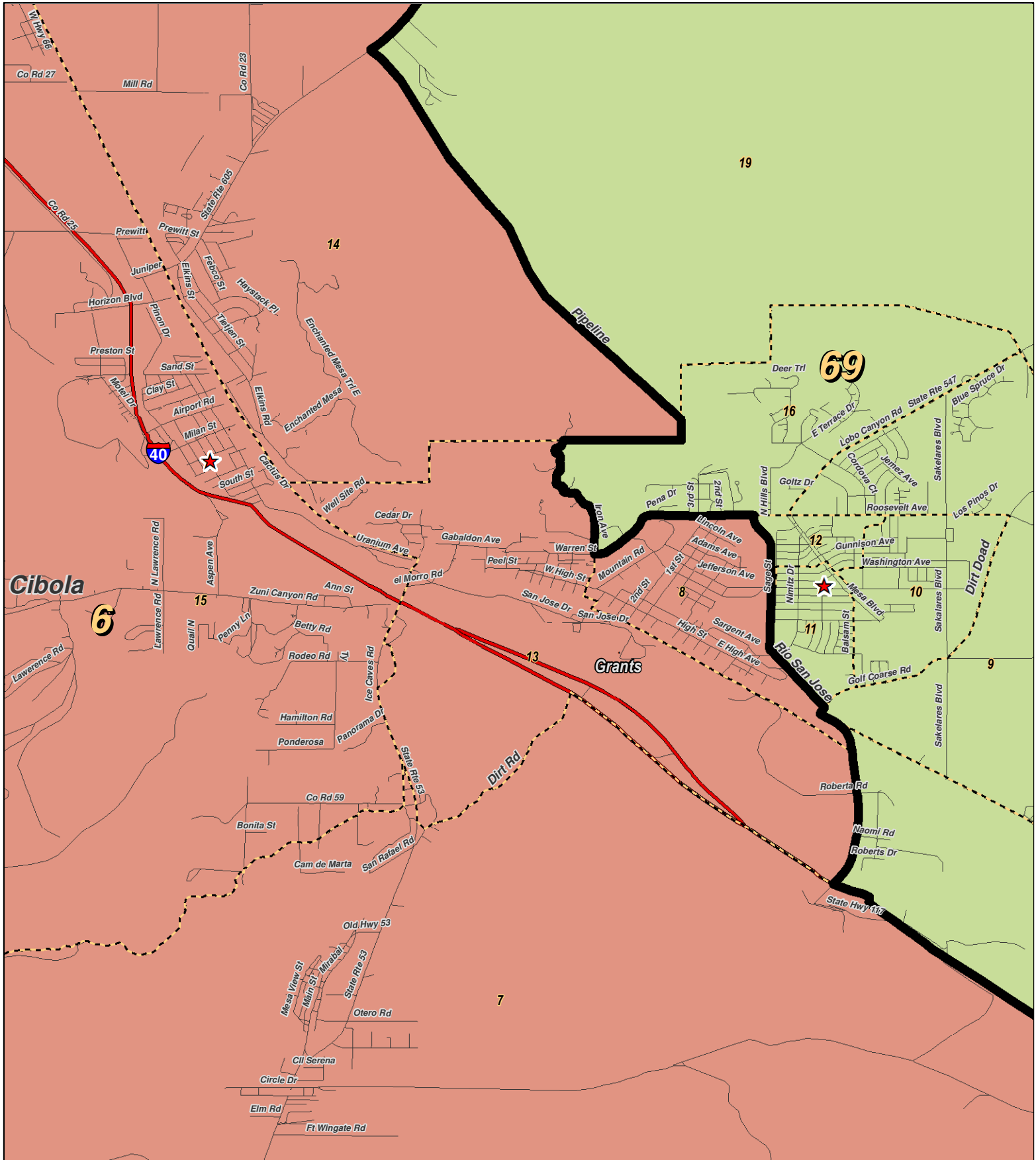
NEW MEXICO

LEGEND

Created: November 12, 2011

★ Legislators	~ Rivers	↔ Interstate
⬜ Precincts	☪ Lakes / Ponds	↔ US Highway
⬜ Counties		↔ State Highway

Research & Polling, Inc. distributes this map assuming no liability for any errors, omissions, or inaccuracies in the information provided regardless of the cause in reliance upon any maps.



RESEARCH & POLLING INC.

For the New Mexico Legislative Council Service

0 1 Miles

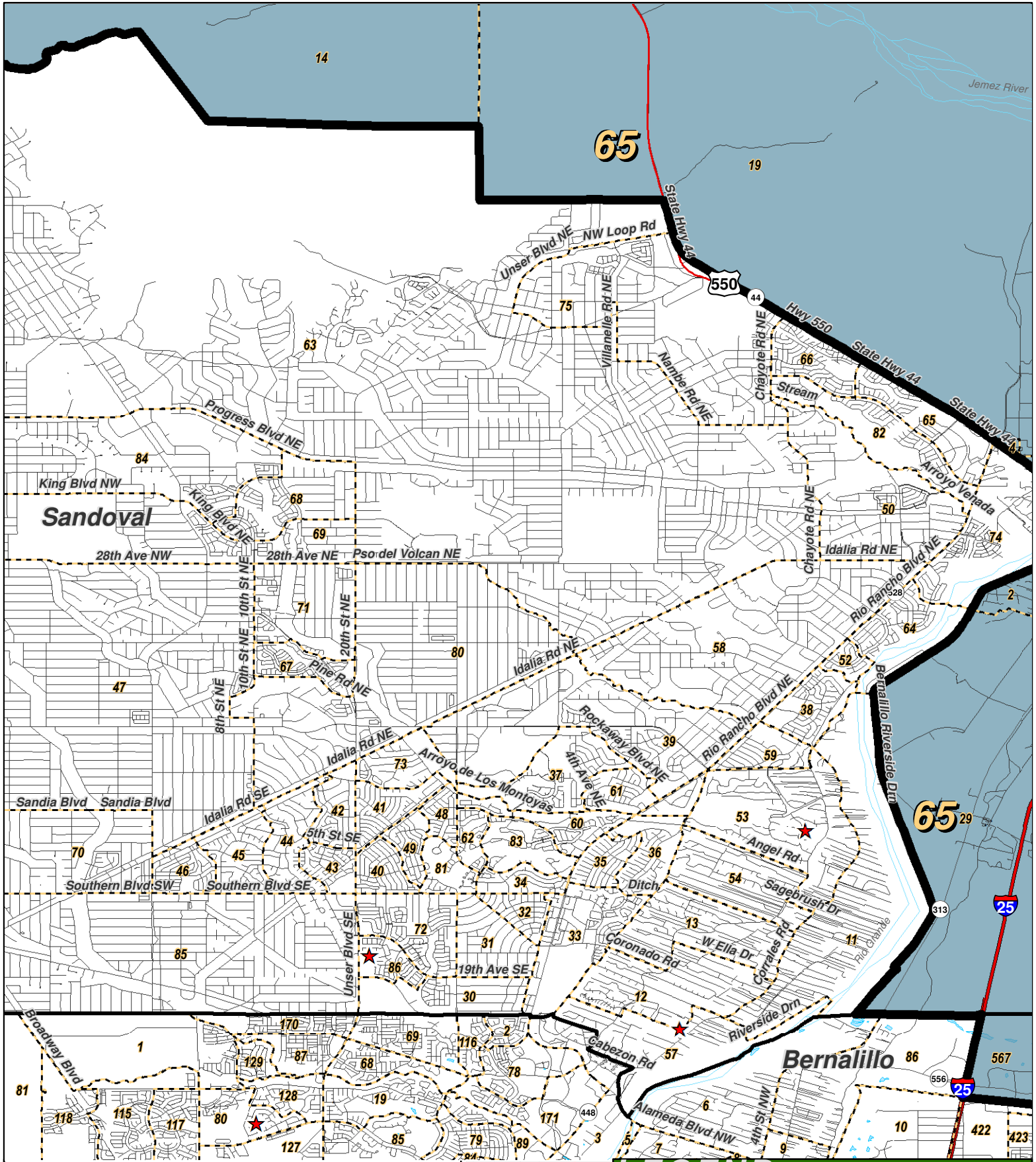
NEW MEXICO



LEGEND Created: November 12, 2011

★ Legislators	~ Rivers	↔ Interstate
⬡ Precincts	☪ Lakes / Ponds	↔ US Highway
⬢ Counties		↔ State Highway

Research & Polling, Inc. distributes this map assuming no liability for any errors, omissions, or inaccuracies in the information provided regardless of the cause in reliance upon any maps.



RESEARCH & POLLING INC.

For the New Mexico Legislative Council Service

0 1 2 Miles



LEGEND Created: November 12, 2011

- ★ Legislators
- ▭ Precincts
- Counties
- ~ Rivers
- ~ Lakes / Ponds
- ↔ Interstate
- ↔ US Highway
- ↔ State Highway

Research & Polling, Inc. distributes this map assuming no liability for any errors, omissions, or inaccuracies in the information provided regardless of the cause in reliance upon any maps.

District	Pop	Deviation	Hispanic	Non-Hispanic Origin					
				White	Native American	Black	Asian	Other Races	
1	29,636	219 0.7%	5,555 18.7%	19,562 66.0%	3,417 11.5%	231 0.8%	208 0.7%	663 2.2%	
18+	21,840		3,415 15.6%	15,402 70.5%	2,344 10.7%	164 0.8%	165 0.8%	350 1.6%	
2	28,980	-437 -1.5%	8,331 28.7%	13,150 45.4%	6,598 22.8%	184 0.6%	81 0.3%	636 2.2%	
18+	20,712		5,212 25.2%	10,431 50.4%	4,555 22.0%	140 0.7%	66 0.3%	308 1.5%	
3	28,852	-565 -1.9%	7,963 27.6%	17,054 59.1%	3,126 10.8%	108 0.4%	83 0.3%	518 1.8%	
18+	20,673		4,996 24.2%	13,222 64.0%	2,028 9.8%	68 0.3%	71 0.3%	288 1.4%	
4	29,914	497 1.7%	2,608 8.7%	5,357 17.9%	21,143 70.7%	87 0.3%	58 0.2%	661 2.2%	
18+	20,350		1,458 7.2%	4,209 20.7%	14,282 70.2%	66 0.3%	48 0.2%	287 1.4%	
5	28,670	-747 -2.5%	3,431 12.0%	3,058 10.7%	21,277 74.2%	111 0.4%	277 1.0%	516 1.8%	
18+	20,021		2,154 10.8%	2,542 12.7%	14,783 73.8%	92 0.5%	226 1.1%	224 1.1%	
6	29,516	99 0.3%	5,470 18.5%	4,012 13.6%	19,393 65.7%	115 0.4%	106 0.4%	420 1.4%	
18+	21,169		4,066 19.2%	3,414 16.1%	13,328 63.0%	78 0.4%	81 0.4%	202 1.0%	
9	28,085	-1,332 -4.5%	5,258 18.7%	2,757 9.8%	19,045 67.8%	166 0.6%	232 0.8%	627 2.2%	
18+	19,114		3,491 18.3%	2,357 12.3%	12,680 66.3%	140 0.7%	175 0.9%	271 1.4%	
65	28,128	-1,289 -4.4%	7,104 25.3%	2,330 8.3%	18,327 65.2%	62 0.2%	32 0.1%	273 1.0%	
18+	19,500		4,975 25.5%	1,990 10.2%	12,331 63.2%	44 0.2%	29 0.1%	131 0.7%	
69	28,810	-607 -2.1%	6,003 20.8%	3,640 12.6%	18,538 64.3%	162 0.6%	85 0.3%	382 1.3%	
18+	20,577		4,251 20.7%	3,140 15.3%	12,776 62.1%	140 0.7%	59 0.3%	211 1.0%	
Totals	260,591	Ideal: 29,417	51,723 19.8%	70,920 27.2%	130,864 50.2%	1,226 0.5%	1,162 0.4%	4,696 1.3%	
18+	183,956		34,018 18.5%	56,707 30.8%	89,107 48.4%	932 0.5%	920 0.5%	2,272 1.0%	

District Profile

District	Total Population	Deviation		Total Adult Native American	Adult Hispanic	Adult Non-Hispanic			Performance Measure		Registered Voters				
						White	American	Black	Dem	Rep	Total	% Dem	% Rep	% DTS	% Other
1	29,636	219	0.7%	12.5%	15.6%	70.5%	10.7%	0.8%	24.9%	75.1%	17,200	25.0%	57.3%	14.8%	2.9%
2	28,980	-437	-1.5%	24.0%	25.2%	50.4%	22.0%	0.7%	30.8%	69.2%	12,925	30.4%	49.5%	17.5%	2.5%
3	28,852	-565	-1.9%	11.8%	24.2%	64.0%	9.8%	0.3%	27.9%	72.1%	14,112	27.7%	52.2%	17.0%	3.1%
4	29,914	497	1.7%	72.5%	7.2%	20.7%	70.2%	0.3%	52.8%	47.2%	14,941	48.3%	31.6%	18.0%	2.0%
5	28,670	-747	-2.5%	76.4%	10.8%	12.7%	73.8%	0.5%	70.2%	29.8%	15,687	64.6%	17.5%	16.3%	1.7%
6	29,516	99	0.3%	65.1%	19.2%	16.1%	63.0%	0.4%	69.2%	30.8%	15,583	66.4%	16.9%	14.6%	2.1%
9	28,085	-1,332	-4.5%	70.0%	18.3%	12.3%	66.3%	0.7%	70.1%	29.9%	13,269	63.0%	17.8%	17.6%	1.6%
65	28,128	-1,289	-4.4%	65.3%	25.5%	10.2%	63.2%	0.2%	76.6%	23.4%	14,140	71.7%	12.2%	13.7%	2.3%
69	28,810	-607	-2.1%	65.1%	20.7%	15.3%	62.1%	0.7%	69.0%	31.0%	14,364	67.9%	16.5%	13.3%	2.3%
NM	260,591	Ideal:	29,417	50.8%	18.5%	30.8%	48.4%	0.5%	53.2%	46.8%	132,221	51.5%	30.4%	15.8%	2.3%

NM House: HD_187884.1_Navajo

District Definitions by County and Precinct

REPRESENTATIVE DISTRICT ONE.--Representative district one is composed of San Juan county precincts 28, 29, 31 through 34, 39, 41, 42, 44, 46 through 49, 57 through 59 and 67.

REPRESENTATIVE DISTRICT TWO.--Representative district two is composed of San Juan county precincts 35 through 38, 40, 43, 45, 50 through 56 and 70.

REPRESENTATIVE DISTRICT THREE.--Representative district three is composed of San Juan county precincts 60 through 66, 68, 69 and 71 through 77.

REPRESENTATIVE DISTRICT FOUR.--Representative district four is composed of San Juan county precincts 1 through 7, 20 through 27 and 30.

REPRESENTATIVE DISTRICT FIVE.--Representative district five is composed of McKinley county precincts 5, 7 through 10, 13, 19, 23, 35, 36, 43, 44, 46 through 49, 55 and 56; and San Juan county precincts 10 through 14, 17 and 18.

REPRESENTATIVE DISTRICT SIX.--Representative district six is composed of Cibola county precincts 1, 5, 7, 8 and 13 through 15; and McKinley county precincts 15, 17, 18, 24 through 30 and 52 through 54.

REPRESENTATIVE DISTRICT NINE.--Representative district nine is composed of McKinley county precincts 1 through 4, 6, 20 through 22, 31 through 34, 37 through 42, 45, 50 and 57 through 59; and San Juan county precincts 8 and 9.

REPRESENTATIVE DISTRICT SIXTY-FIVE.--Representative district sixty-five is composed of Bernalillo county precinct 567; Rio Arriba county precincts 24 and 29; San Juan county precincts 16 and 19; and Sandoval county precincts 1 through 4, 8 through 10, 14, 15, 19, 20, 24 through 27 and 29.

REPRESENTATIVE DISTRICT SIXTY-NINE.--Representative district sixty-nine is composed of Bernalillo county precincts 31 and 93; Cibola county precincts 2 through 4, 6, 9 through 12 and 16 through 25; McKinley county precincts 11, 12, 14 and 16; San Juan county precinct 15; Socorro county precinct 15; and Valencia county precinct 13.