

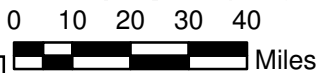
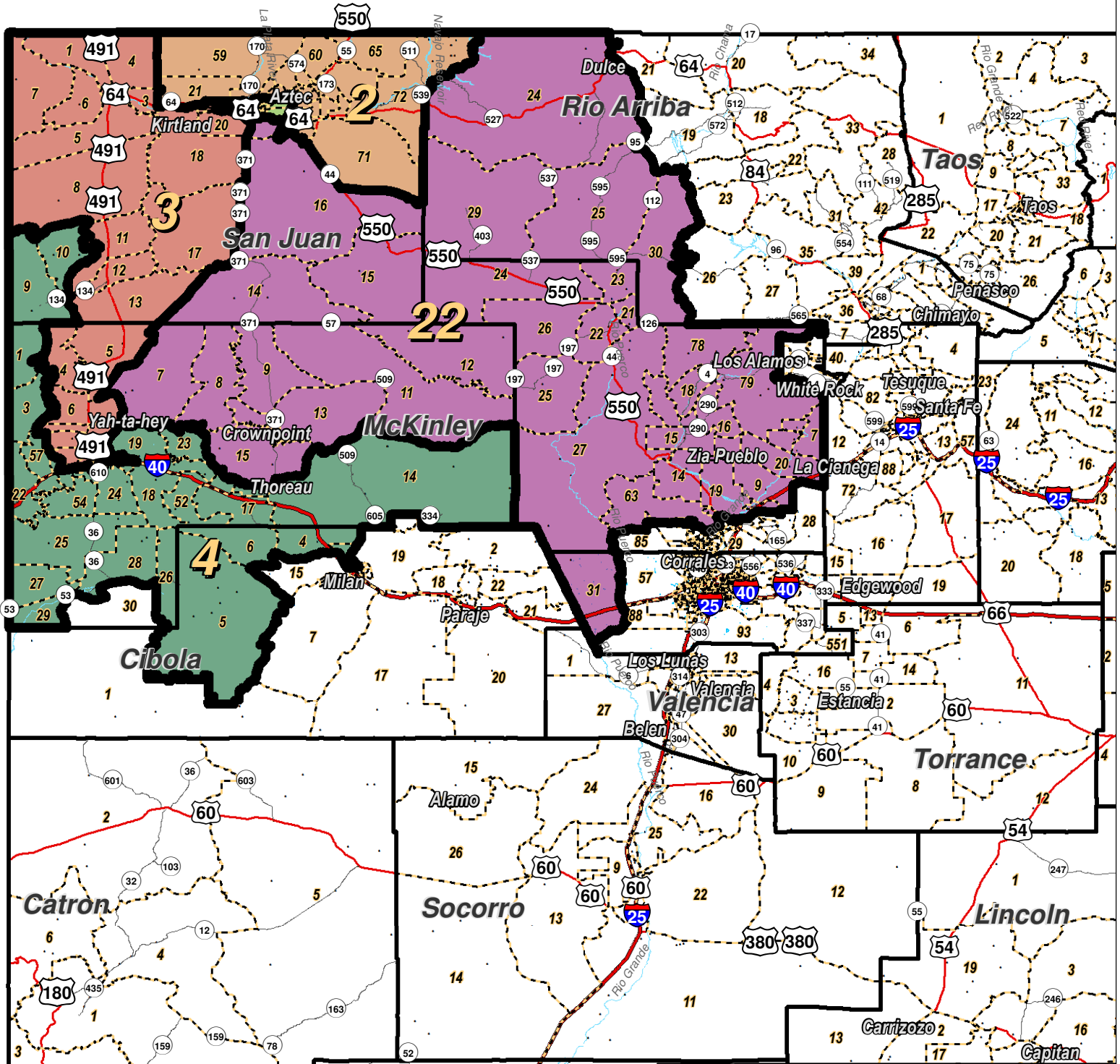
LEGEND Created: November 16, 2011

- Counties
- Interstate Highway
- Rivers
- US Highway



For the New Mexico
Legislative Council Service

Research & Polling, Inc. distributes this map assuming no liability for any errors, omissions, or inaccuracies in the information provided regardless of the cause in reliance upon any maps.



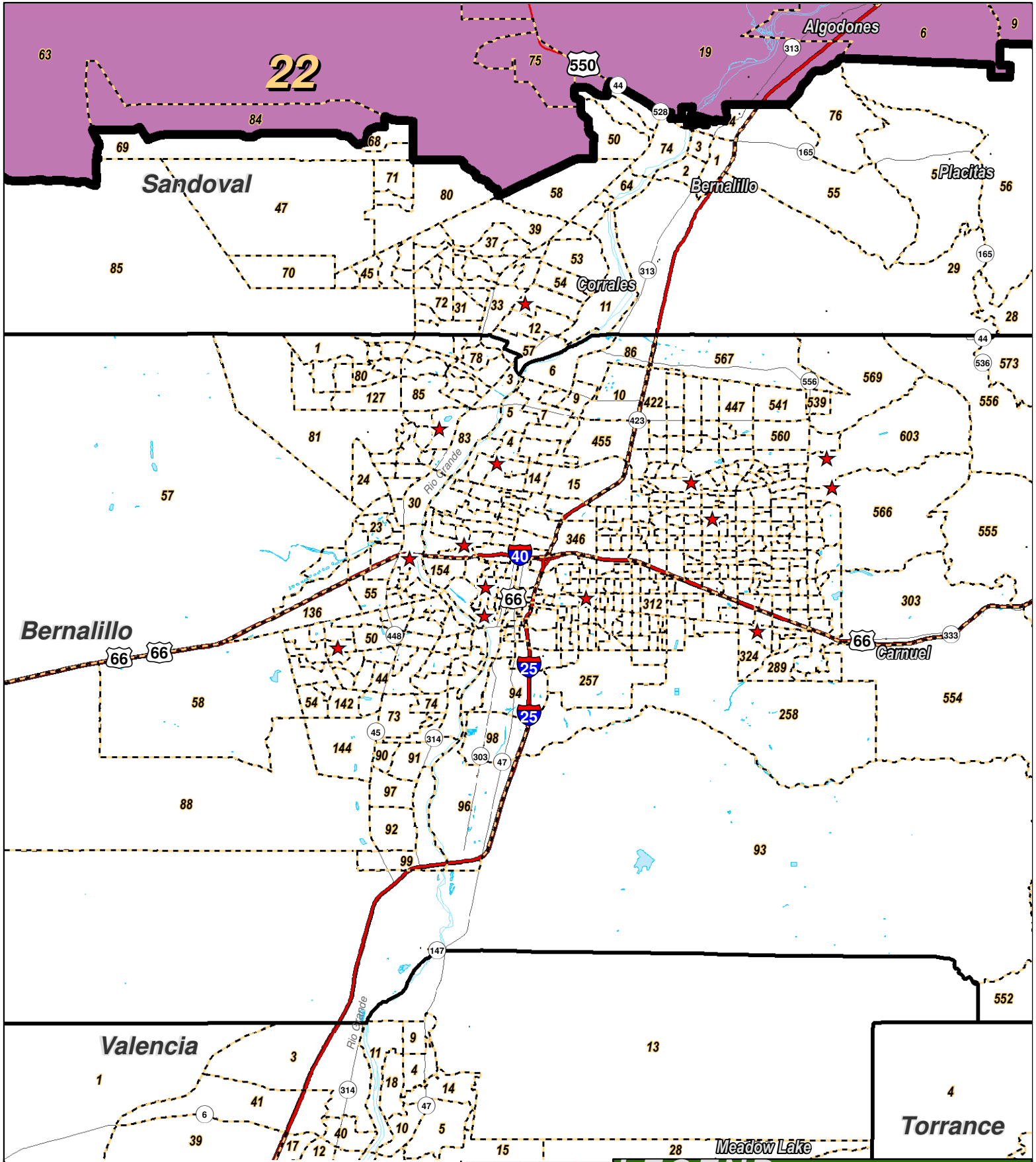
LEGEND Created: November 16, 2011

- Precincts
- Counties
- Rivers
- Lakes / Ponds
- Interstate
- US Highway
- State Highway



For the New Mexico
Legislative Council Service

Research & Polling, Inc. distributes this map assuming no liability for any errors, omissions, or inaccuracies in the information provided regardless of the cause in reliance upon any maps.



0 1 2 3 4 Miles

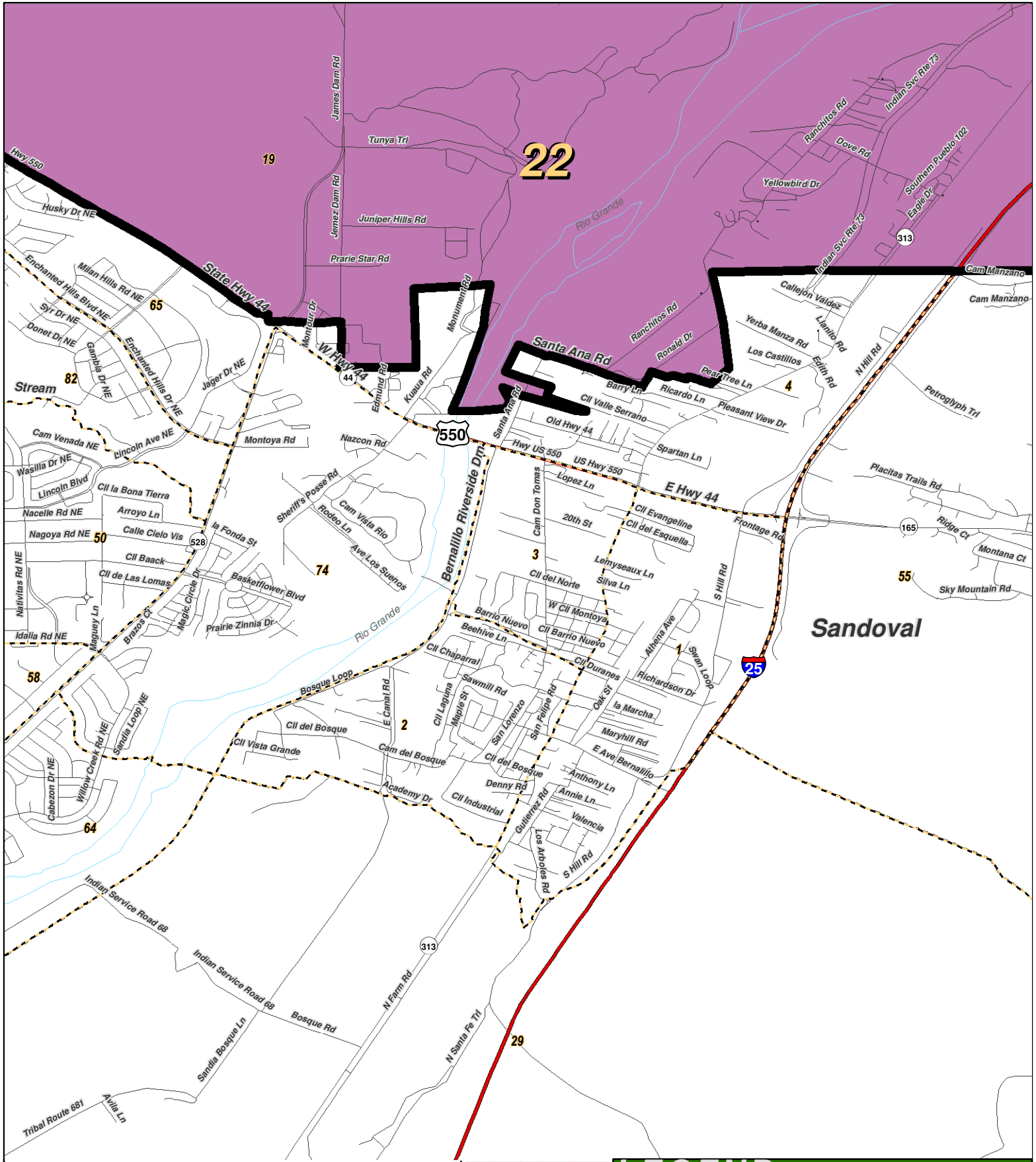
For the New Mexico Legislative Council Service



LEGEND Created: November 16, 2011

- ★ Legislators
- Precincts
- Counties
- ~ Rivers
- ~ Lakes / Ponds
- ~ Interstate
- ~ US Highway
- ~ State Highway

Research & Polling, Inc. distributes this map assuming no liability for any errors, omissions, or inaccuracies in the information provided regardless of the cause in reliance upon any maps.



RESEARCH & POLLING INC.

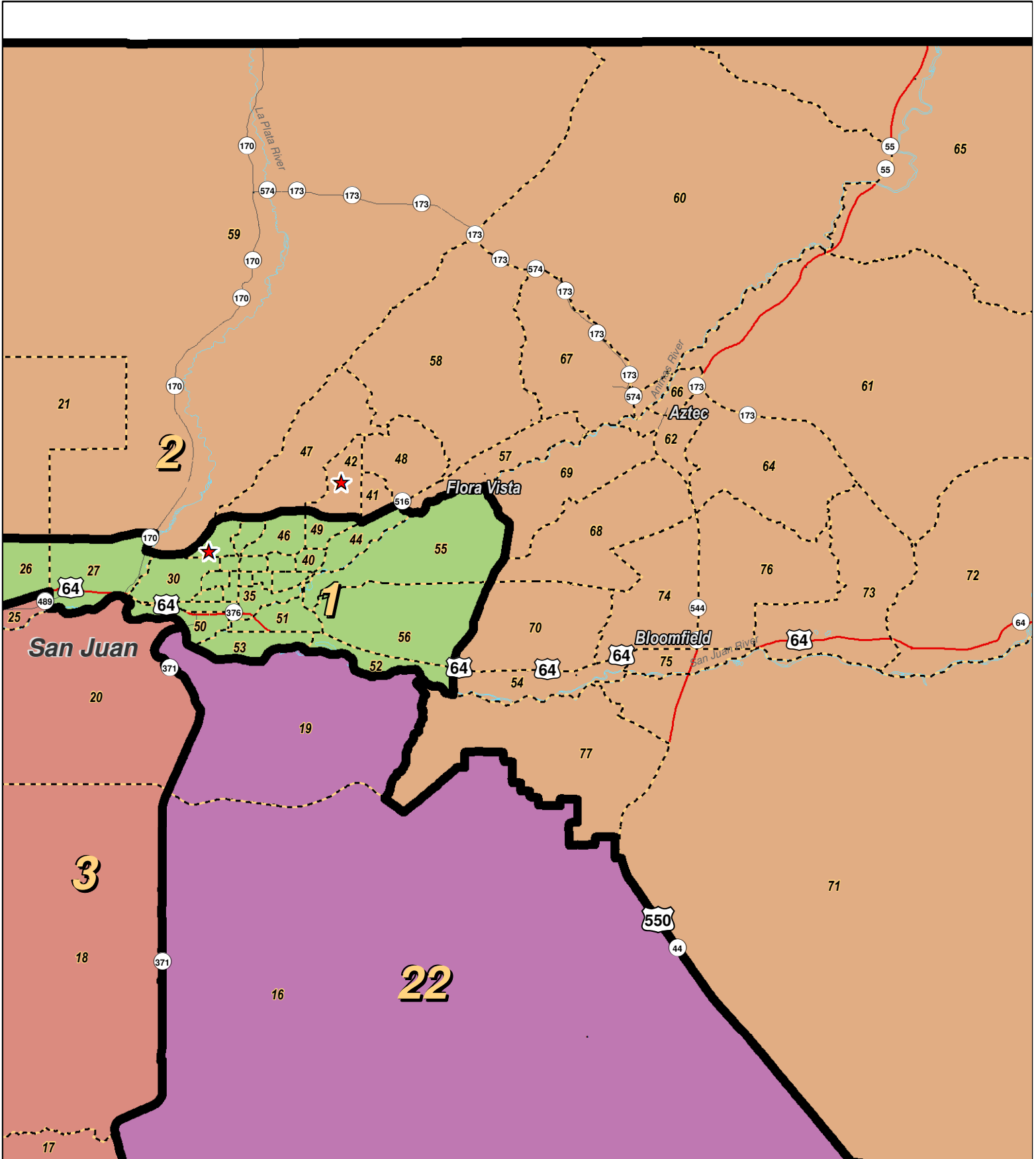
For the New Mexico Legislative Council Service



LEGEND Created: November 16, 2011

★ Legislators	~ Rivers	↗ Interstate
□ Precincts	☪ Lakes / Ponds	↔ US Highway
▭ Counties		~ State Highway

Research & Polling, Inc. distributes this map assuming no liability for any errors, omissions, or inaccuracies in the information provided regardless of the cause in reliance upon any maps.



LEGEND

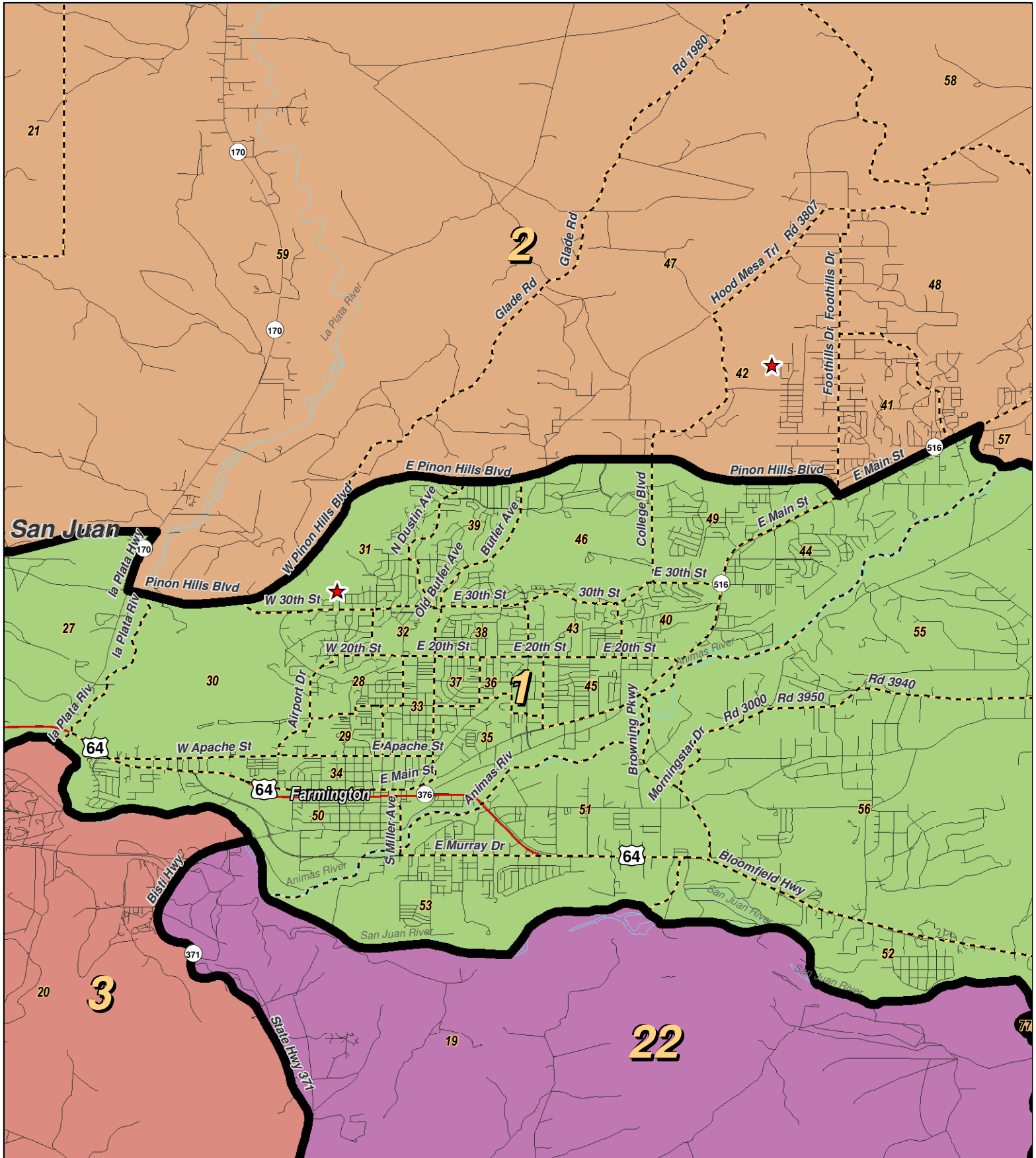
Created: November 16, 2011

- ★ Legislators
- ~ Rivers
- ~ Interstate
- ▭ Precincts
- ☪ Lakes / Ponds
- ~ US Highway
- ▭ Counties
- ~ State Highway

Research & Polling, Inc. distributes this map assuming no liability for any errors, omissions, or inaccuracies in the information provided regardless of the cause in reliance upon any maps.



For the New Mexico
Legislative Council Service



0 1 2 Miles

RESEARCH & POLLING INC.

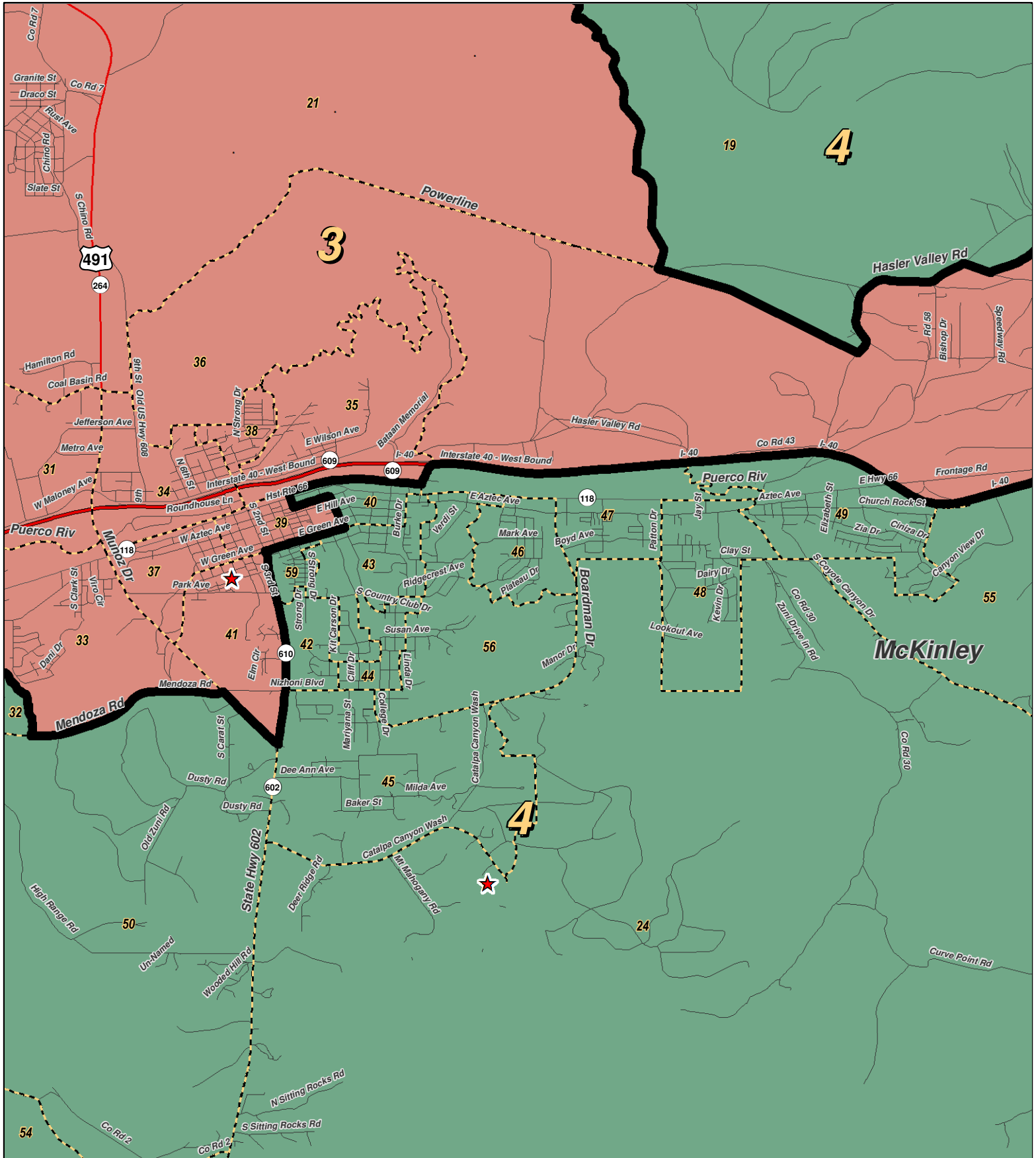
For the New Mexico Legislative Council Service



LEGEND Created: November 16, 2011

★ Legislators	~ Rivers	↗ Interstate
⬡ Precincts	⊕ Lakes / Ponds	↔ US Highway
⬠ Counties		↘ State Highway

Research & Polling, Inc. distributes this map assuming no liability for any errors, omissions, or inaccuracies in the information provided regardless of the cause in reliance upon any maps.



0 1 Miles

RESEARCH & POLLING INC.

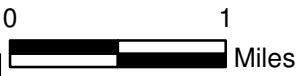
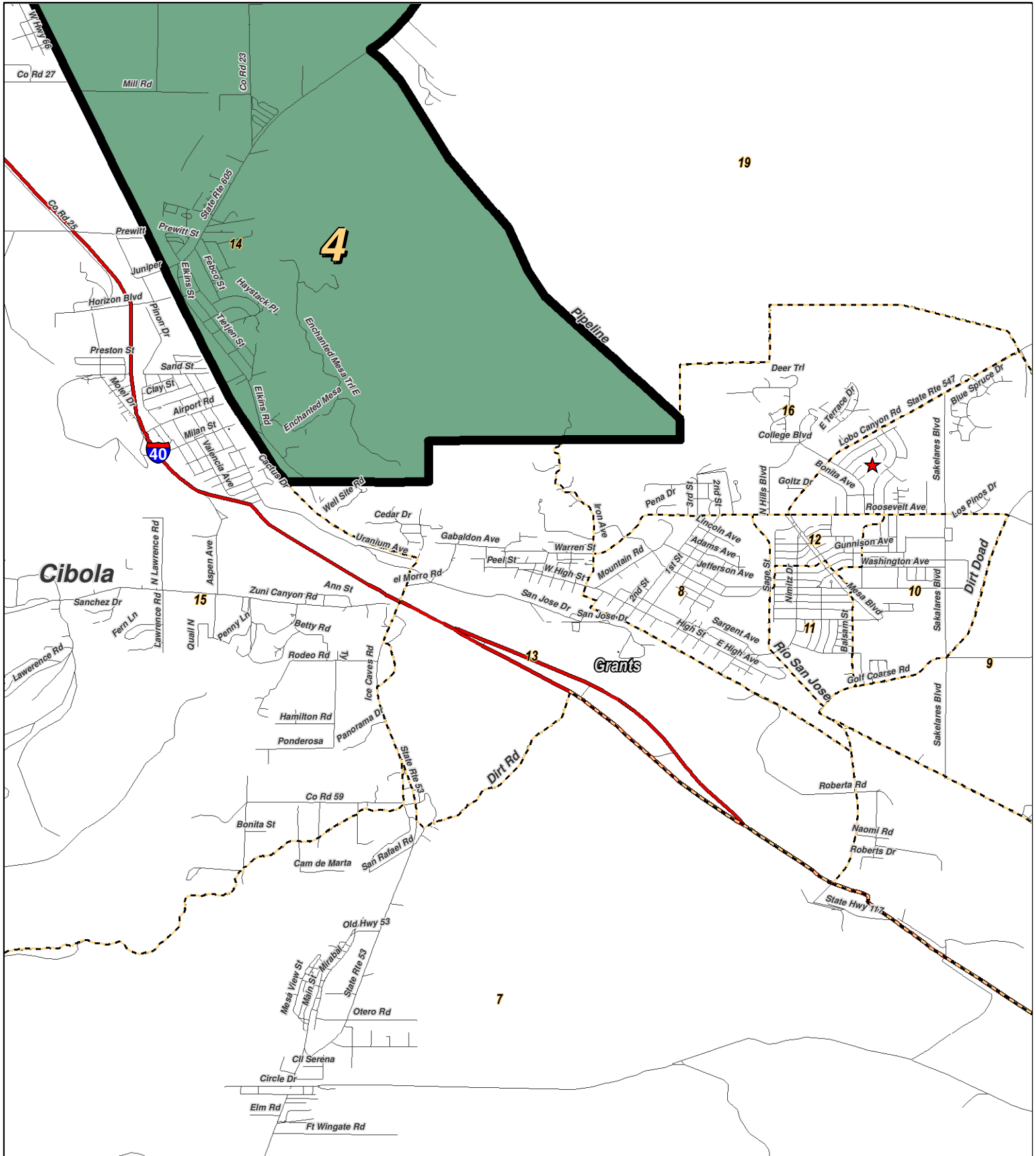
For the New Mexico Legislative Council Service



LEGEND Created: November 16, 2011

Legislators	Rivers	Interstate
Precincts	Lakes / Ponds	US Highway
Counties		State Highway

Research & Polling, Inc. distributes this map assuming no liability for any errors, omissions, or inaccuracies in the information provided regardless of the cause in reliance upon any maps.

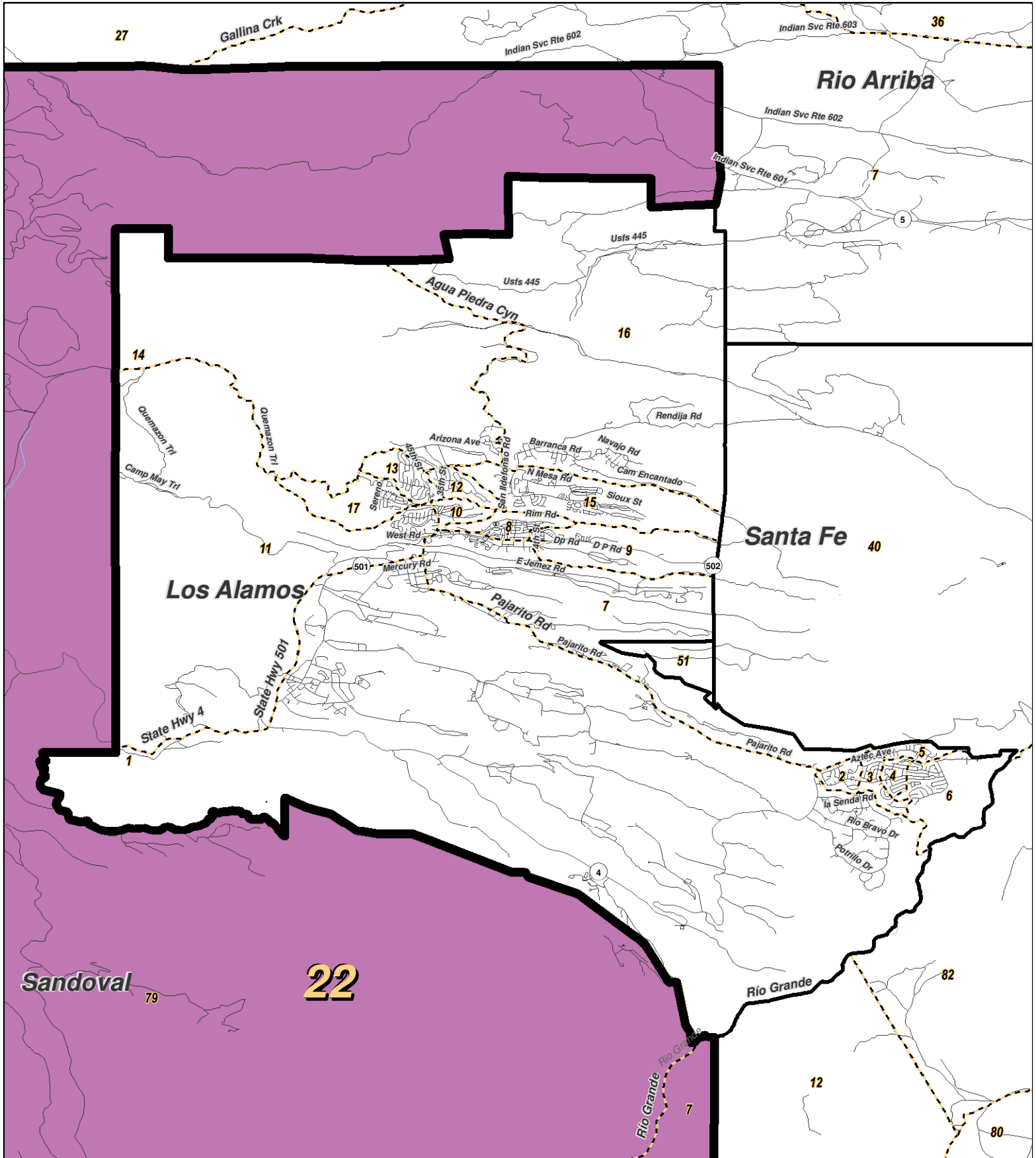


LEGEND Created: November 16, 2011

- ★ Legislators
- ▭ Precincts
- ▭ Counties
- ~ Rivers
- ⊕ Lakes / Ponds
- ↗ Interstate
- ↖ US Highway
- ~ State Highway

Research & Polling, Inc. distributes this map assuming no liability for any errors, omissions, or inaccuracies in the information provided regardless of the cause in reliance upon any maps.

For the New Mexico Legislative Council Service



RESEARCH & POLLING INC.

For the New Mexico Legislative Council Service

0 1 2 3 Miles

NEW MEXICO

LEGEND

Created: November 16, 2011

- ★ Legislators
- Precincts
- Counties
- ~ Rivers
- ☪ Lakes / Ponds
- ↔ Interstate
- ↔ US Highway
- ↔ State Highway

Research & Polling, Inc. distributes this map assuming no liability for any errors, omissions, or inaccuracies in the information provided regardless of the cause in reliance upon any maps.

District	Pop	Deviation	Hispanic	Non-Hispanic Origin				
				White	Native American	Black	Asian	Other Races
1	47,851	-1,177 -2.4%	11,227 23.5%	23,374 48.8%	11,483 24.0%	391 0.8%	242 0.5%	1,134 2.4%
18+	34,161		6,930 20.3%	18,546 54.3%	7,642 22.4%	293 0.9%	196 0.6%	554 1.6%
2	47,780	-1,248 -2.5%	12,157 25.4%	29,092 60.9%	5,300 11.1%	183 0.4%	148 0.3%	900 1.9%
18+	34,437		7,574 22.0%	22,619 65.7%	3,517 10.2%	117 0.3%	118 0.3%	492 1.4%
3	46,976	-2,052 -4.2%	5,770 12.3%	4,192 8.9%	35,753 76.1%	155 0.3%	168 0.4%	938 2.0%
18+	32,235		3,709 11.5%	3,425 10.6%	24,445 75.8%	129 0.4%	144 0.4%	383 1.2%
4	47,086	-1,942 -4.0%	5,533 11.8%	7,282 15.5%	32,687 69.4%	213 0.5%	414 0.9%	957 2.0%
18+	32,657		3,517 10.8%	6,122 18.7%	22,098 67.7%	163 0.5%	312 1.0%	445 1.4%
22	46,998	-2,030 -4.1%	7,606 16.2%	7,487 15.9%	30,719 65.4%	343 0.7%	221 0.5%	622 1.3%
18+	32,466		4,976 15.3%	5,857 18.0%	20,899 64.4%	258 0.8%	180 0.6%	296 0.9%
Totals	236,691	Ideal: 49,028	42,293 17.9%	71,427 30.2%	115,942 49.0%	1,285 0.5%	1,193 0.5%	4,551 1.3%
18+	165,956		26,706 16.1%	56,569 34.1%	78,601 47.4%	960 0.6%	950 0.6%	2,170 0.9%

District Profile

District	Total Population	Deviation		Total Adult Native American	Adult Hispanic	Adult Non-Hispanic			Performance Measure		Registered Voters				
						White	American	Black	Dem	Rep	Total	% Dem	% Rep	% DTS	% Other
1	47,851	-1,177	-2.4%	24.5%	20.3%	54.3%	22.4%	0.9%	29.8%	70.2%	23,113	29.1%	51.4%	16.6%	2.8%
2	47,780	-1,248	-2.5%	12.1%	22.0%	65.7%	10.2%	0.3%	26.3%	73.7%	24,624	26.6%	54.3%	16.2%	2.8%
3	46,976	-2,052	-4.2%	78.6%	11.5%	10.6%	75.8%	0.4%	66.3%	33.7%	23,930	59.3%	21.4%	17.5%	1.8%
4	47,086	-1,942	-4.0%	70.5%	10.8%	18.7%	67.7%	0.5%	66.1%	33.9%	24,844	62.3%	19.0%	16.8%	1.9%
22	46,998	-2,030	-4.1%	66.3%	15.3%	18.0%	64.4%	0.8%	69.7%	30.3%	24,715	64.5%	19.1%	14.1%	2.3%
NM	236,691	Ideal:	49,028	49.7%	16.1%	34.1%	47.4%	0.6%	50.8%	49.2%	121,226	48.6%	32.9%	16.2%	2.3%

NM Senate: SD_187885.1_Navajo

District Definitions by County and Precinct

SENATE DISTRICT ONE.--Senate district one is composed of San Juan county precincts 26 through 40, 43 through 46, 49 through 53, 55 and 56.

SENATE DISTRICT TWO.--Senate district two is composed of San Juan county precincts 21, 41, 42, 47, 48, 54 and 57 through 77.

SENATE DISTRICT THREE.--Senate district three is composed of McKinley county precincts 2, 4 through 6, 20, 21, 31, 33 through 39 and 41; and San Juan county precincts 1 through 8, 11 through 13, 17, 18, 20 and 22 through 25.

SENATE DISTRICT FOUR.--Senate district four is composed of Cibola county precincts 4 through 6 and 14; McKinley county precincts 1, 3, 14, 16 through 19, 22 through 29, 32, 40, 42 through 50 and 52 through 59; and San Juan county precincts 9 and 10.

SENATE DISTRICT TWENTY-TWO.--Senate district twenty-two is composed of Bernalillo county precinct 31; McKinley county precincts 7 through 13 and 15; Rio Arriba county precincts 24, 25, 29 and 30; San Juan county precincts 14 through 16 and 19; and Sandoval county precincts 6 through 10, 14 through 27, 63, 66, 75, 78, 79 and 84.