

0 20 40 60 80 Miles

RESEARCH & POLLING INC.

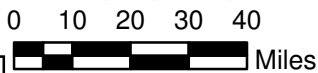
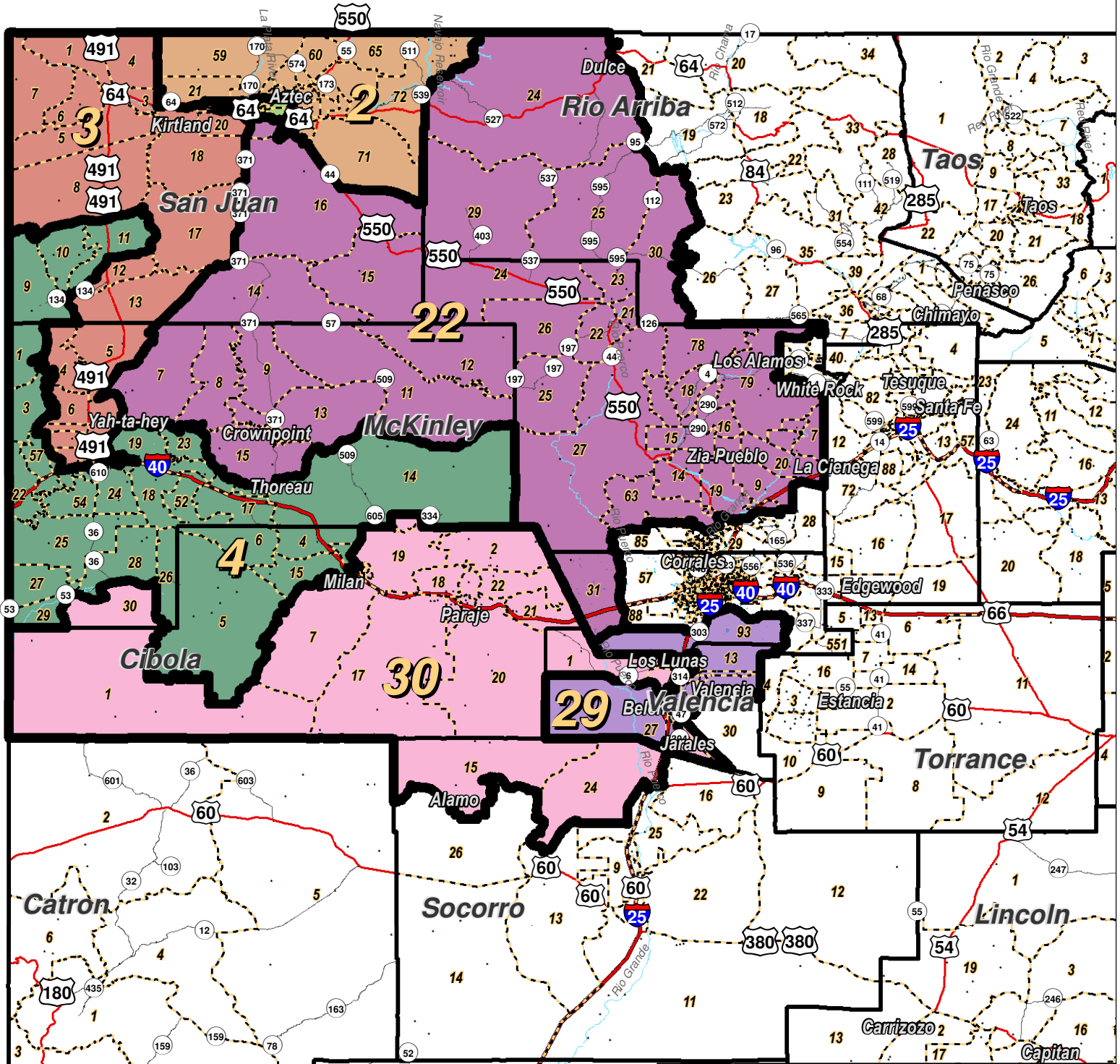
For the New Mexico
 Legislative Council Service

LEGEND Created: January 02, 2012

- Counties
- Interstate Highway
- Rivers
- US Highway

Research & Polling, Inc. distributes this map assuming no liability for any errors, omissions, or inaccuracies in the information provided regardless of the cause in reliance upon any maps.

NEW MEXICO



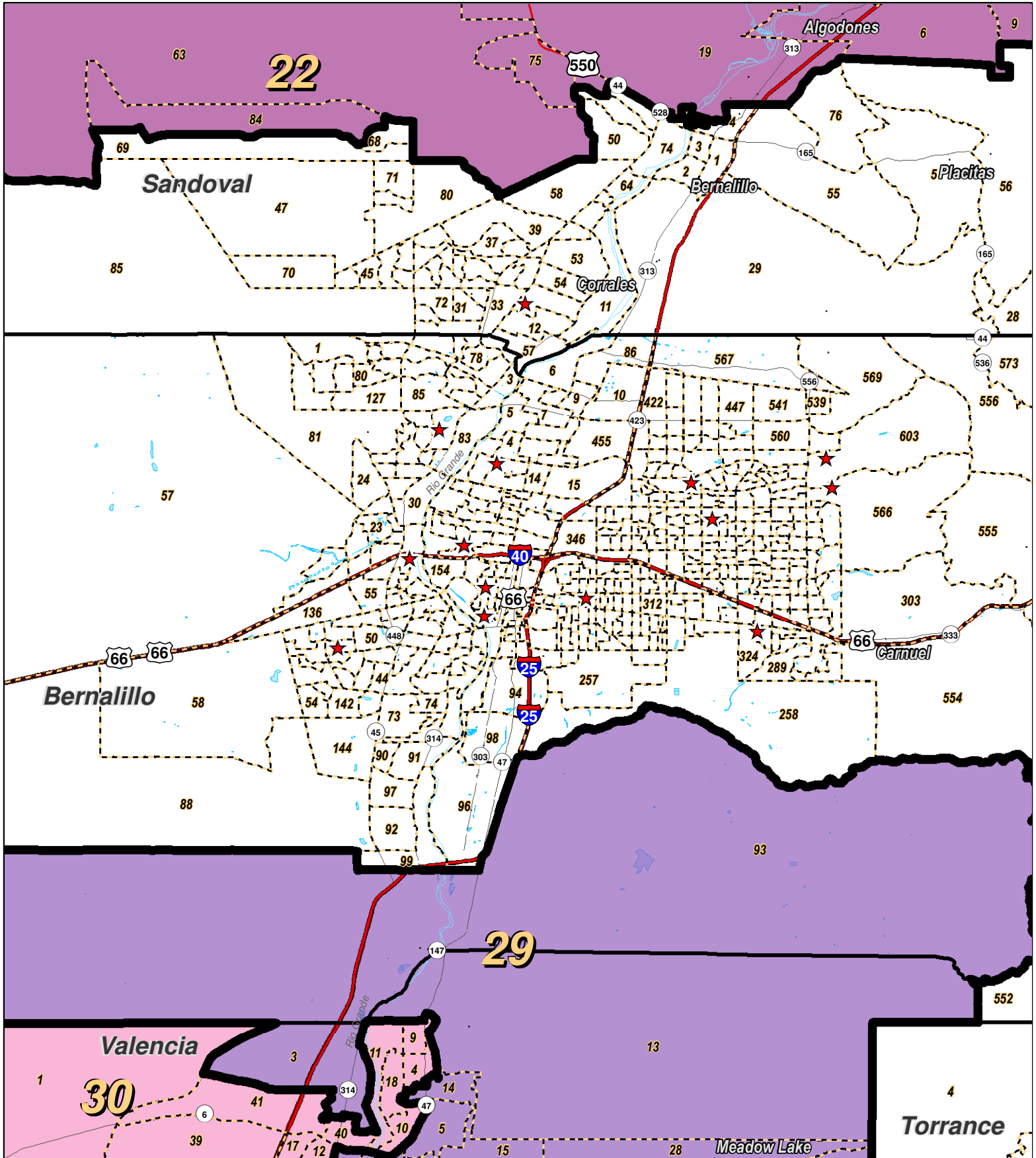
LEGEND Created: January 01, 2012

- Precincts
- Counties
- ~ Rivers
- ⊕ Lakes / Ponds
- ≡ Interstate
- US Highway
- ~ State Highway



For the New Mexico
 Legislative Council Service

Research & Polling, Inc. distributes this map assuming no liability for any errors, omissions, or inaccuracies in the information provided regardless of the cause in reliance upon any maps.



0 1 2 3 4
 Miles

RESEARCH & POLLING INC.

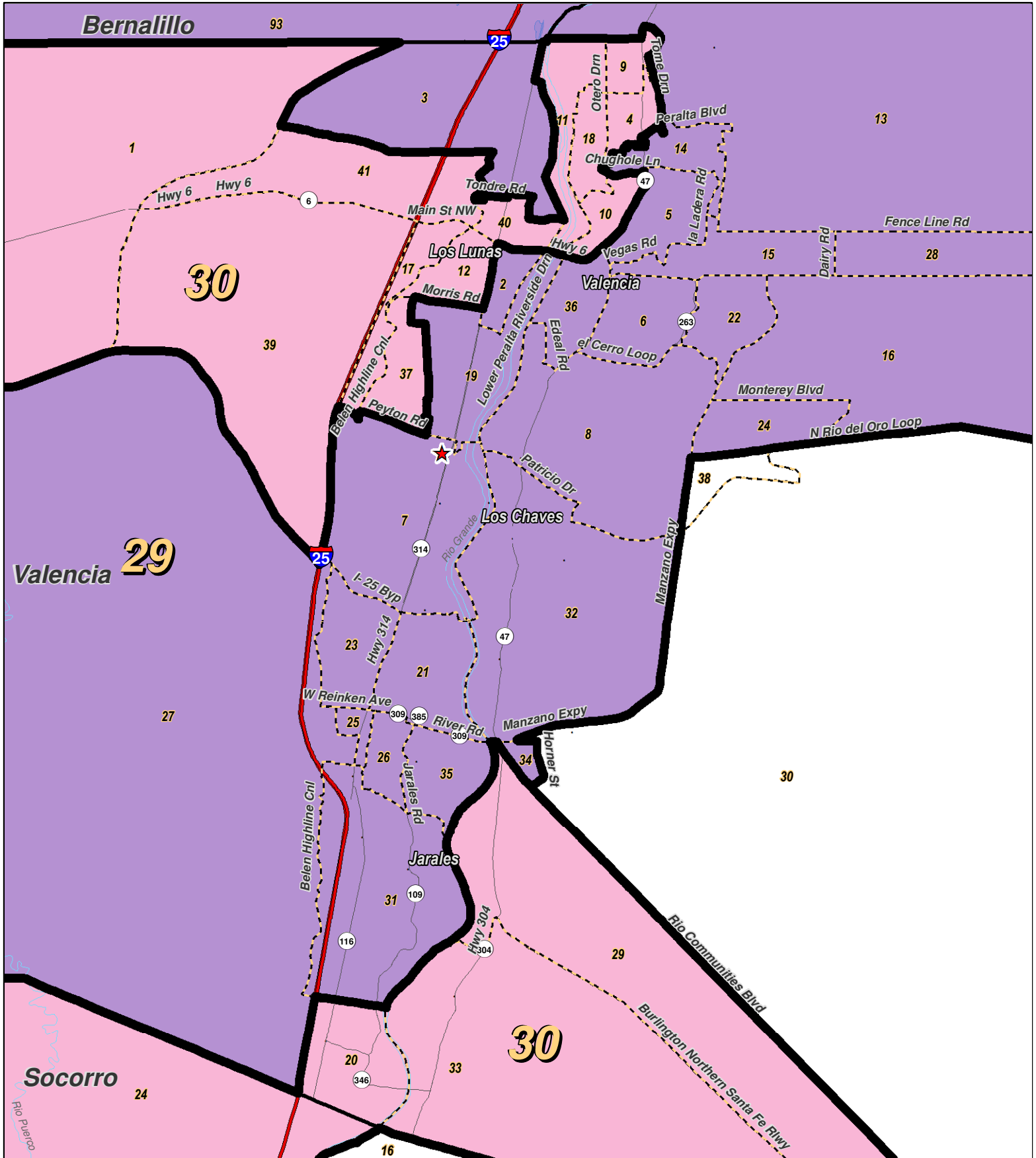
For the New Mexico
 Legislative Council Service



LEGEND Created: January 01, 2012

★ Legislators	~ Rivers	↔ Interstate
□ Precincts	☪ Lakes / Ponds	↔ US Highway
□ Counties		↔ State Highway

Research & Polling, Inc. distributes this map assuming no liability for any errors, omissions, or inaccuracies in the information provided regardless of the cause in reliance upon any maps.



0 1 2 3 4 Miles

RESEARCH & POLLING INC.

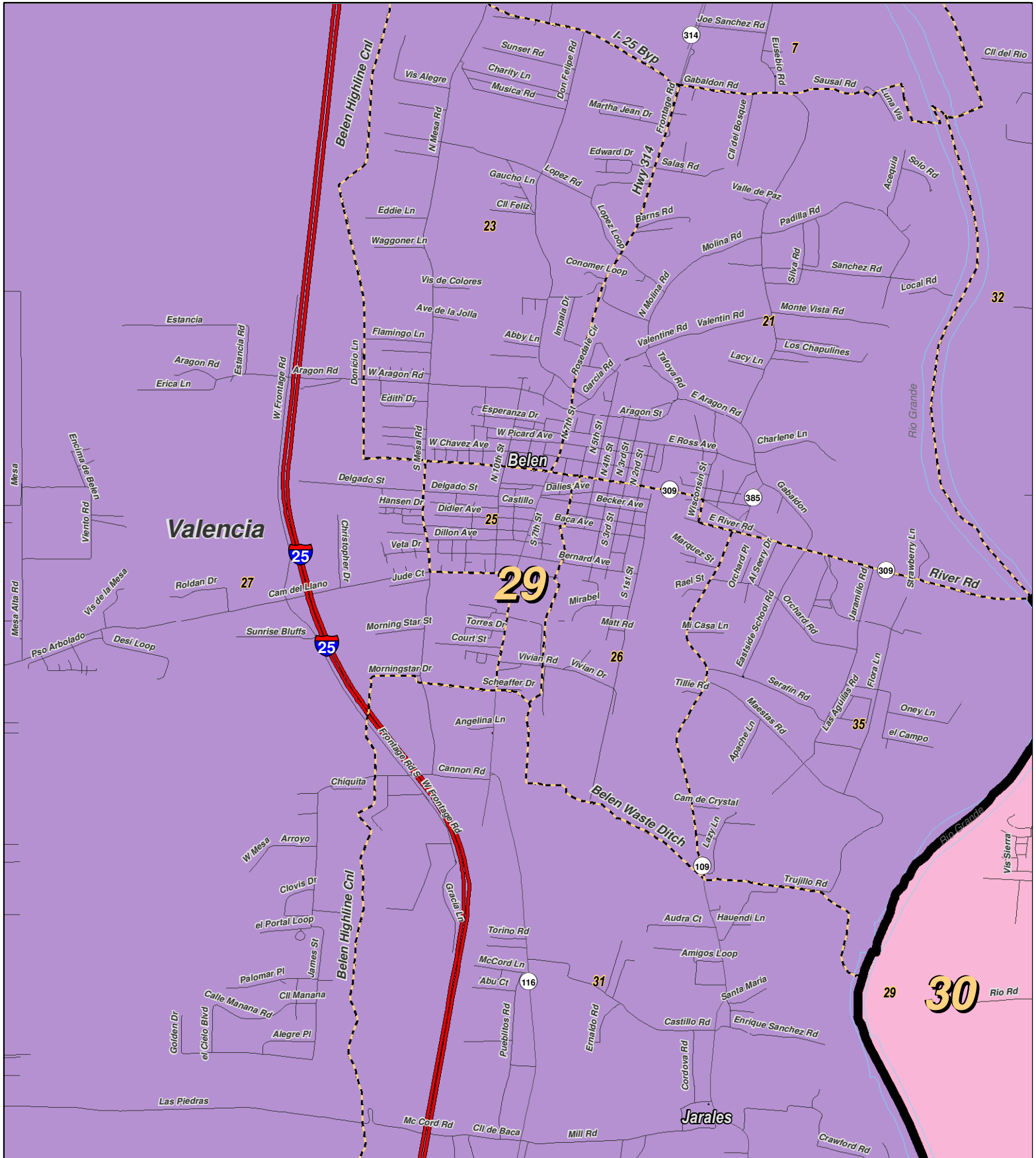
For the New Mexico Legislative Council Service



LEGEND Created: January 01, 2012

- ★ Legislators
- ▭ Precincts
- Counties
- ~ Rivers
- ☪ Lakes / Ponds
- ↔ Interstate
- ↔ US Highway
- ↔ State Highway

Research & Polling, Inc. distributes this map assuming no liability for any errors, omissions, or inaccuracies in the information provided regardless of the cause in reliance upon any maps.



RESEARCH & POLLING INC.

For the New Mexico Legislative Council Service

0 1 Miles

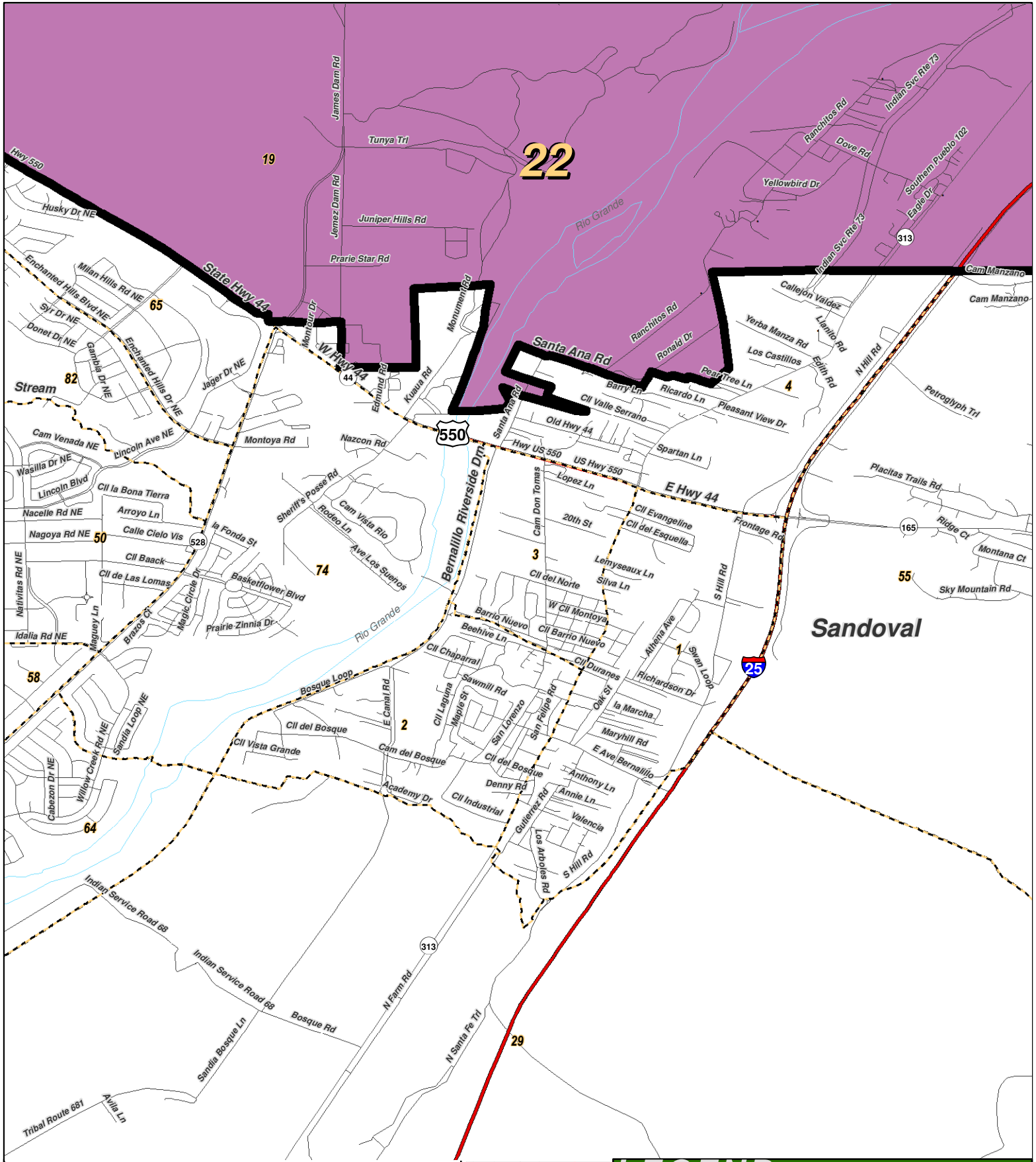
NEW MEXICO

LEGEND

Created: January 01, 2012


- ★ Legislators
- Precincts
- Counties
- ~ Rivers
- ~ Lakes / Ponds
- ↔ Interstate
- ↔ US Highway
- ↔ State Highway

Research & Polling, Inc. distributes this map assuming no liability for any errors, omissions, or inaccuracies in the information provided regardless of the cause in reliance upon any maps.



RESEARCH & POLLING
 INC.

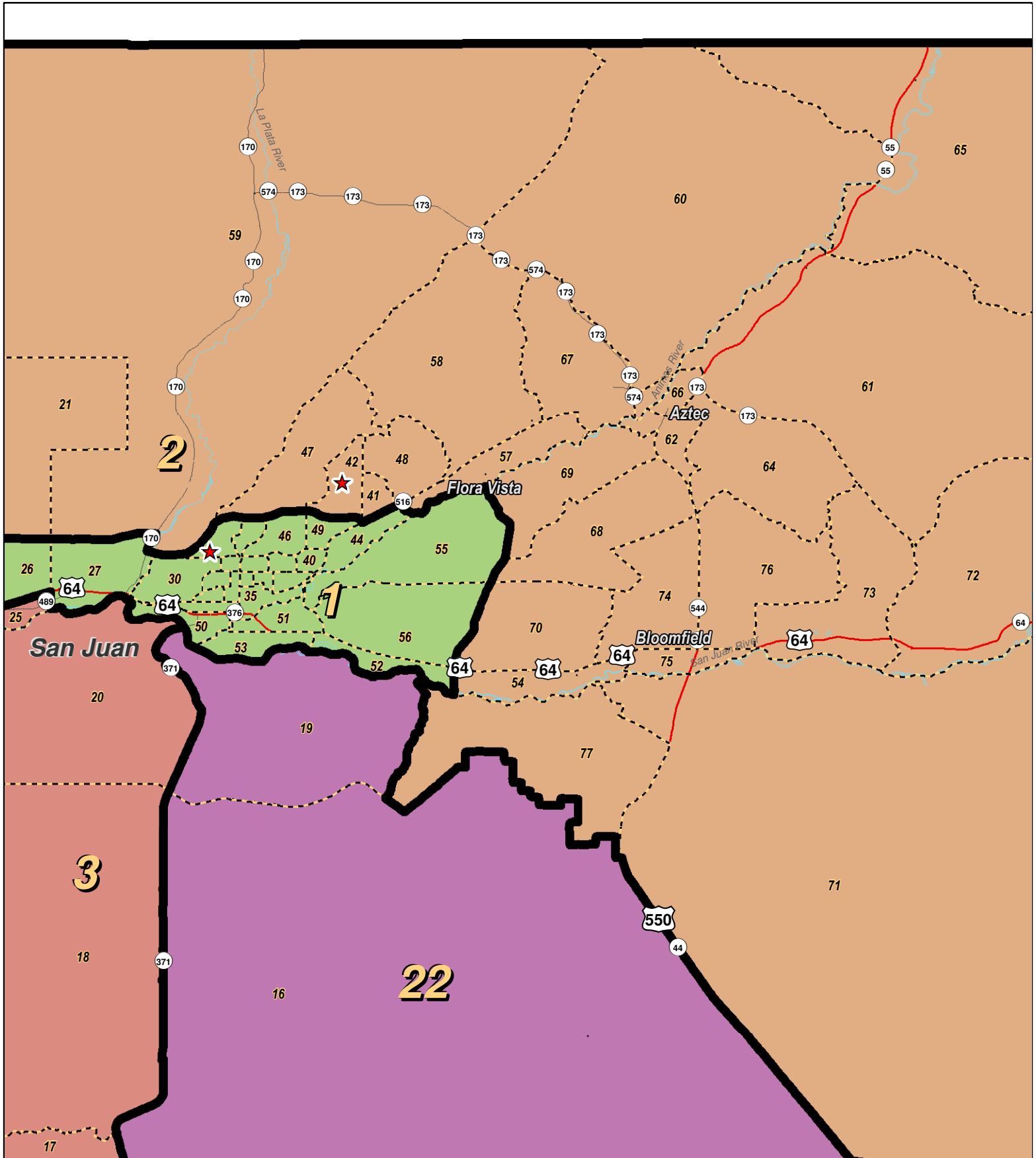
For the New Mexico
 Legislative Council Service



LEGEND Created: January 01, 2012

★ Legislators	~ Rivers	↔ Interstate
□ Precincts	☪ Lakes / Ponds	↔ US Highway
□ Counties		↔ State Highway

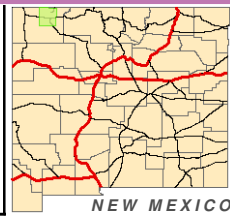
Research & Polling, Inc. distributes this map assuming no liability for any errors, omissions, or inaccuracies in the information provided regardless of the cause in reliance upon any maps.



0 1 2 3 4
 Miles

RESEARCH & POLLING INC.

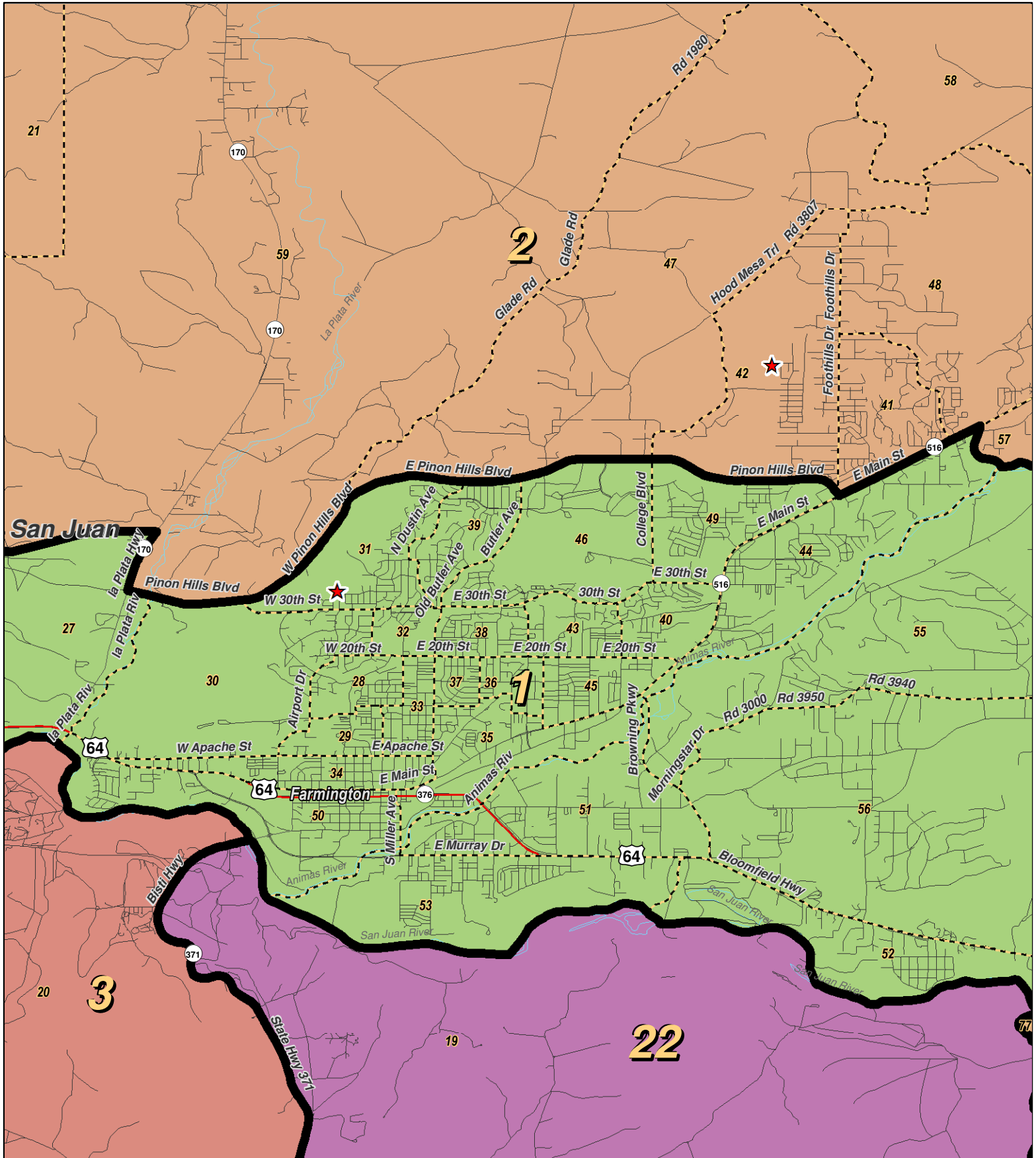
For the New Mexico
 Legislative Council Service



LEGEND Created: January 01, 2012

★ Legislators	~ Rivers	↔ Interstate
⊞ Precincts	☪ Lakes / Ponds	↔ US Highway
▭ Counties		↔ State Highway

Research & Polling, Inc. distributes this map assuming no liability for any errors, omissions, or inaccuracies in the information provided regardless of the cause in reliance upon any maps.



RESEARCH & POLLING INC.

For the New Mexico Legislative Council Service

0 1 2 Miles

N

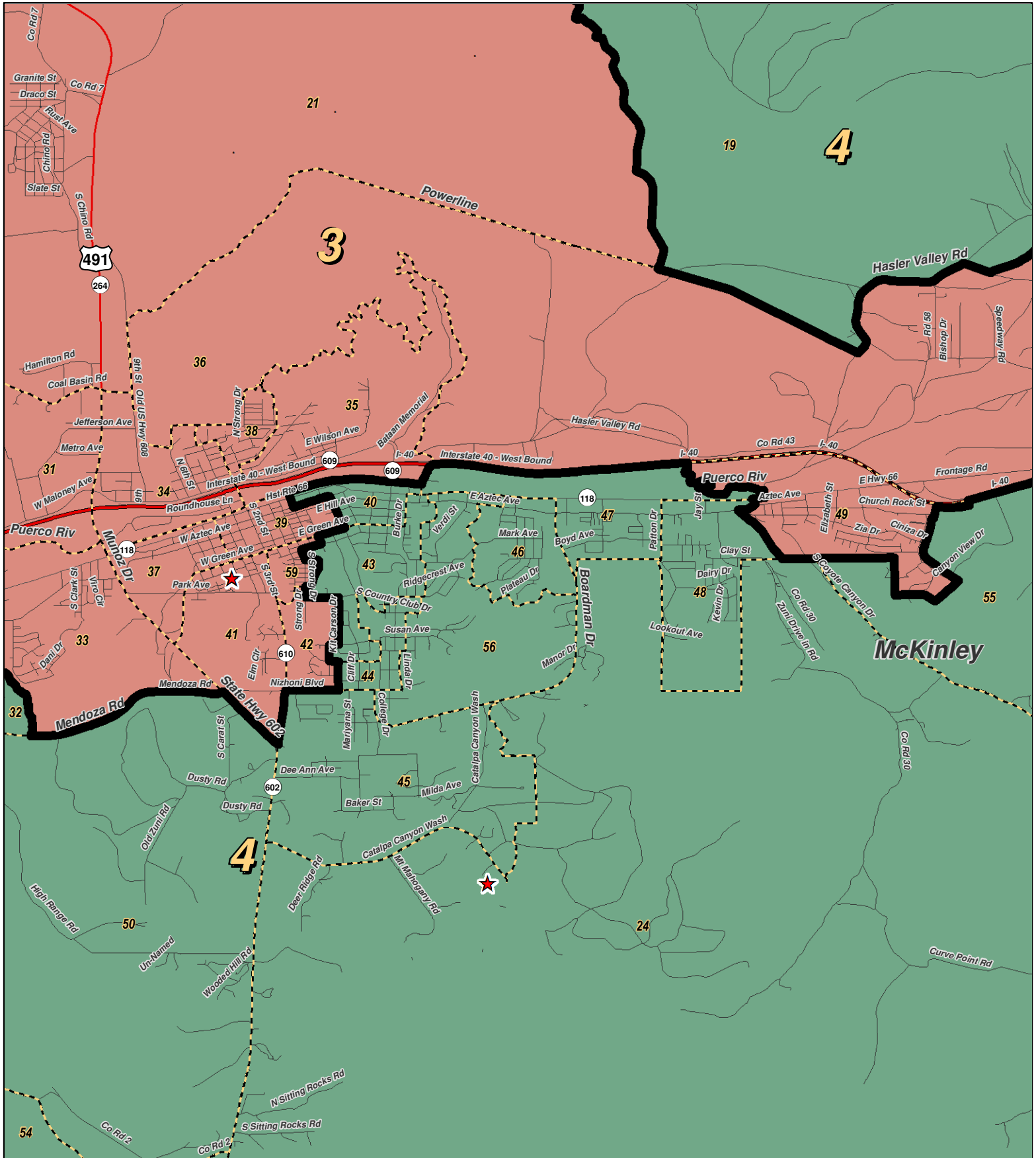


LEGEND

Created: January 01, 2012

<ul style="list-style-type: none"> ★ Legislators ▭ Precincts ▭ Counties 	<ul style="list-style-type: none"> ~ Rivers ~ Lakes / Ponds 	<ul style="list-style-type: none"> ↗ Interstate ↗ US Highway ↗ State Highway
--	---	---

Research & Polling, Inc. distributes this map assuming no liability for any errors, omissions, or inaccuracies in the information provided regardless of the cause in reliance upon any maps.



0 1 Miles

RESEARCH & POLLING INC.

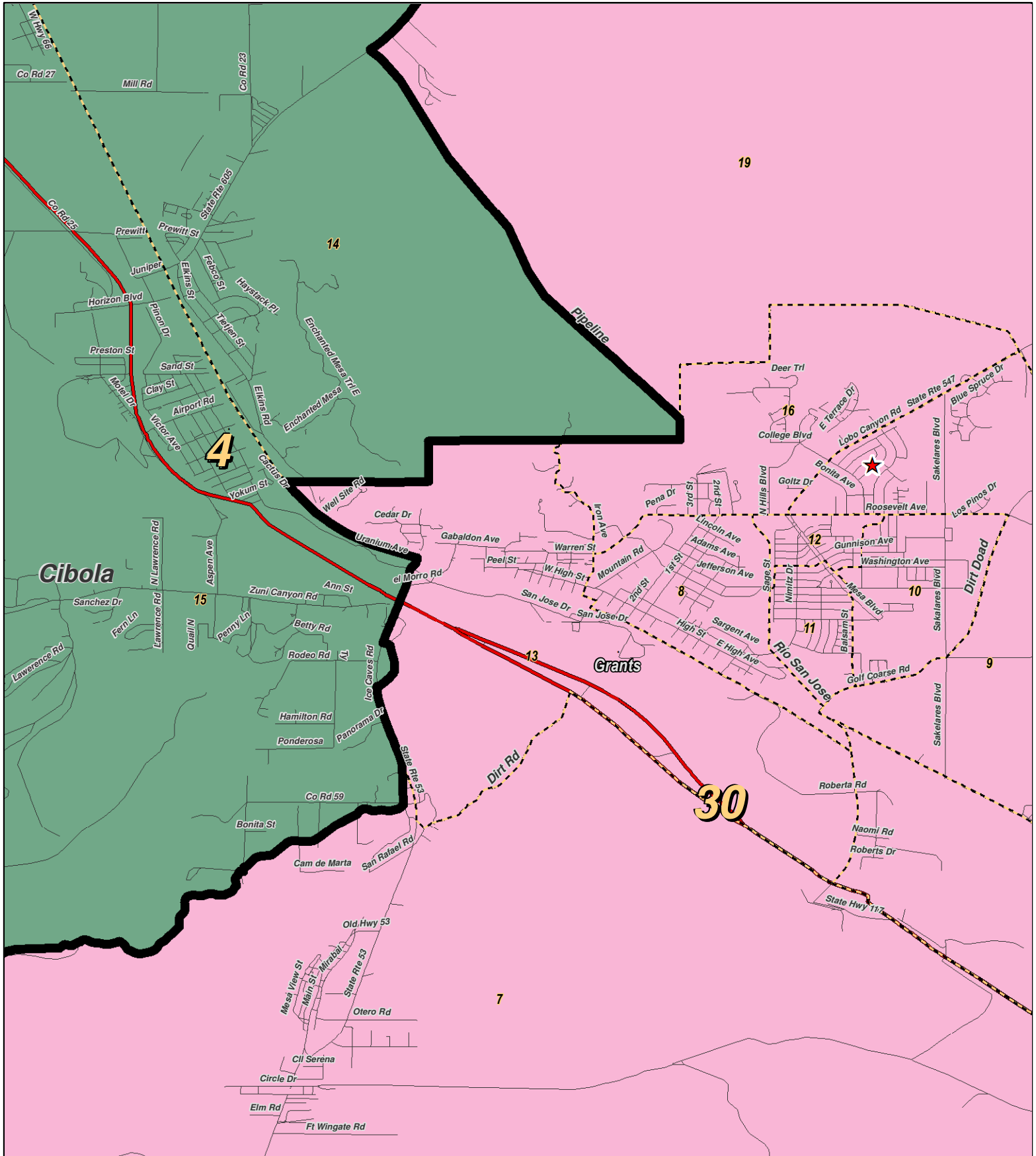
For the New Mexico Legislative Council Service



LEGEND Created: January 01, 2012

★ Legislators	~ Rivers	↔ Interstate
▭ Precincts	⊕ Lakes / Ponds	↔ US Highway
▭ Counties		↔ State Highway

Research & Polling, Inc. distributes this map assuming no liability for any errors, omissions, or inaccuracies in the information provided regardless of the cause in reliance upon any maps.



RESEARCH & POLLING INC.

For the New Mexico Legislative Council Service

0 1 Miles

N



LEGEND Created: January 01, 2012

★ Legislators	~ Rivers	↔ Interstate
⬡ Precincts	⊕ Lakes / Ponds	↔ US Highway
⬢ Counties		~ State Highway

Research & Polling, Inc. distributes this map assuming no liability for any errors, omissions, or inaccuracies in the information provided regardless of the cause in reliance upon any maps.



RESEARCH & POLLING INC.

For the New Mexico Legislative Council Service

0 1 2 3 Miles

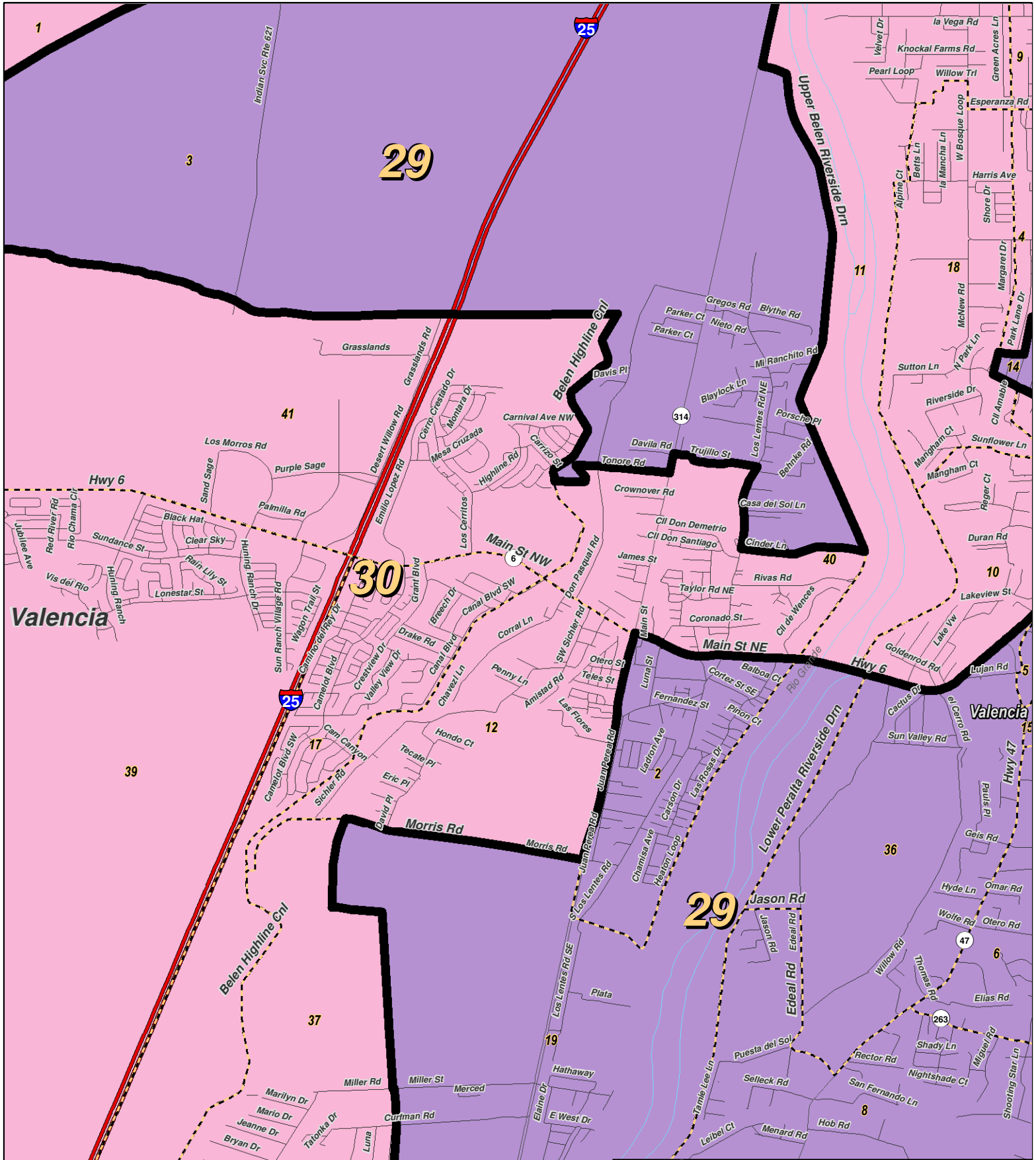
NEW MEXICO

LEGEND

Created: January 01, 2012

- ★ Legislators
- Precincts
- Counties
- ~ Rivers
- ⊕ Lakes / Ponds
- = Interstate
- - - US Highway
- ~ State Highway

Research & Polling, Inc. distributes this map assuming no liability for any errors, omissions, or inaccuracies in the information provided regardless of the cause in reliance upon any maps.



0 1 Miles

For the New Mexico
 Legislative Council Service



LEGEND Created: January 01, 2012

★ Legislators	~ Rivers	↔ Interstate
⬜ Precincts	⊕ Lakes / Ponds	↔ US Highway
⬜ Counties		↔ State Highway

Research & Polling, Inc. distributes this map assuming no liability for any errors, omissions, or inaccuracies in the information provided regardless of the cause in reliance upon any maps.

District	Pop	Deviation	Hispanic	Non-Hispanic Origin				
				White	Native American	Black	Asian	Other Races
1	47,851	-1,177 -2.4%	11,227 23.5%	23,374 48.8%	11,483 24.0%	391 0.8%	242 0.5%	1,134 2.4%
18+	34,161		6,930 20.3%	18,546 54.3%	7,642 22.4%	293 0.9%	196 0.6%	554 1.6%
2	47,780	-1,248 -2.5%	12,157 25.4%	29,092 60.9%	5,300 11.1%	183 0.4%	148 0.3%	900 1.9%
18+	34,437		7,574 22.0%	22,619 65.7%	3,517 10.2%	117 0.3%	118 0.3%	492 1.4%
3	48,405	-623 -1.3%	6,404 13.2%	5,101 10.5%	35,504 73.3%	169 0.3%	211 0.4%	1,016 2.1%
18+	33,310		4,130 12.4%	4,169 12.5%	24,275 72.9%	143 0.4%	173 0.5%	420 1.3%
4	48,977	-51 -0.1%	7,073 14.4%	7,090 14.5%	33,293 68.0%	225 0.5%	384 0.8%	912 1.9%
18+	34,289		4,944 14.4%	5,964 17.4%	22,498 65.6%	165 0.5%	294 0.9%	424 1.2%
22	46,998	-2,030 -4.1%	7,606 16.2%	7,487 15.9%	30,719 65.4%	343 0.7%	221 0.5%	622 1.3%
18+	32,466		4,976 15.3%	5,857 18.0%	20,899 64.4%	258 0.8%	180 0.6%	296 0.9%
29	51,055	2,027 4.1%	30,788 60.3%	15,471 30.3%	3,630 7.1%	406 0.8%	161 0.3%	599 1.2%
18+	37,271		21,001 56.3%	12,764 34.2%	2,667 7.2%	315 0.8%	138 0.4%	386 1.0%
30	47,464	-1,564 -3.2%	19,451 41.0%	14,212 29.9%	12,415 26.2%	519 1.1%	252 0.5%	615 1.3%
18+	35,251		13,598 38.6%	11,938 33.9%	8,715 24.7%	438 1.2%	192 0.5%	370 1.0%
Totals	338,530	Ideal: 49,028	94,706 28.0%	101,827 30.1%	132,344 39.1%	2,236 0.7%	1,619 0.5%	5,798 1.3%
18+	241,185		63,153 26.2%	81,857 33.9%	90,213 37.4%	1,729 0.7%	1,291 0.5%	2,942 1.0%

District Profile

District	Total Population	Deviation		Total Adult Native American	Adult Hispanic	Adult Non-Hispanic			Performance Measure		Registered Voters				
						White	American	Black	Dem	Rep	Total	% Dem	% Rep	% DTS	% Other
1	47,851	-1,177	-2.4%	24.5%	20.3%	54.3%	22.4%	0.9%	29.8%	70.2%	23,113	29.1%	51.4%	16.6%	2.8%
2	47,780	-1,248	-2.5%	12.1%	22.0%	65.7%	10.2%	0.3%	26.3%	73.7%	24,624	26.6%	54.3%	16.2%	2.8%
3	48,405	-623	-1.3%	75.7%	12.4%	12.5%	72.9%	0.4%	65.1%	34.9%	24,909	58.9%	21.9%	17.5%	1.8%
4	48,977	-51	-0.1%	68.3%	14.4%	17.4%	65.6%	0.5%	66.8%	33.2%	25,135	63.2%	18.5%	16.5%	1.9%
22	46,998	-2,030	-4.1%	66.3%	15.3%	18.0%	64.4%	0.8%	69.7%	30.3%	24,715	64.5%	19.1%	14.1%	2.3%
29	51,055	2,027	4.1%	9.4%	56.3%	34.2%	7.2%	0.8%	53.1%	46.9%	24,861	51.8%	29.4%	15.8%	3.0%
30	47,464	-1,564	-3.2%	26.7%	38.6%	33.9%	24.7%	1.2%	54.1%	45.9%	25,682	56.1%	28.4%	12.5%	3.0%
NM	338,530	Ideal:	49,028	39.6%	26.2%	33.9%	37.4%	0.7%	51.7%	48.3%	173,039	50.3%	31.6%	15.6%	2.5%

NM Senate: SD_187855.2 Unified Native American

District Definitions by County and Precinct

SENATE DISTRICT ONE.--Senate district one is composed of San Juan county precincts 26 through 40, 43 through 46, 49 through 53, 55 and 56.

SENATE DISTRICT TWO.--Senate district two is composed of San Juan county precincts 21, 41, 42, 47, 48, 54 and 57 through 77.

SENATE DISTRICT THREE.--Senate district three is composed of McKinley county precincts 2, 4 through 6, 20, 21, 31, 33 through 39, 41, 42, 49 and 59; and San Juan county precincts 1 through 8, 12, 13, 17, 18, 20 and 22 through 25.

SENATE DISTRICT FOUR.--Senate district four is composed of Cibola county precincts 4 through 6, 14 and 15; McKinley county precincts 1, 3, 14, 16 through 19, 22 through 29, 32, 40, 43 through 48, 50 and 52 through 58; and San Juan county precincts 9 through 11.

SENATE DISTRICT TWENTY-TWO.--Senate district twenty-two is composed of Bernalillo county precinct 31; McKinley county precincts 7 through 13 and 15; Rio Arriba county precincts 24, 25, 29 and 30; San Juan county precincts 14 through 16 and 19; and Sandoval county precincts 6 through 10, 14 through 27, 63, 66, 75, 78, 79 and 84.

SENATE DISTRICT TWENTY-NINE.--Senate district twenty-nine is composed of Bernalillo county precinct 93; and Valencia county precincts 2, 3, 5 through 8, 13 through 16, 19, 21 through 28, 31, 32 and 34 through 36.

SENATE DISTRICT THIRTY.--Senate district thirty is composed of Cibola county precincts 1 through 3, 7 through 13 and 16 through 25; McKinley county precinct 30; Socorro county precincts 15 and 24; and Valencia county precincts 1, 4, 9 through 12, 17, 18, 20, 29, 33, 37 and 39 through 41.