

LEGEND Created: November 11, 2011

- ⎓ Counties
- ⚡ Interstate Highway
- ~ Rivers
- ⚡ US Highway

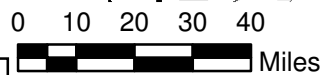
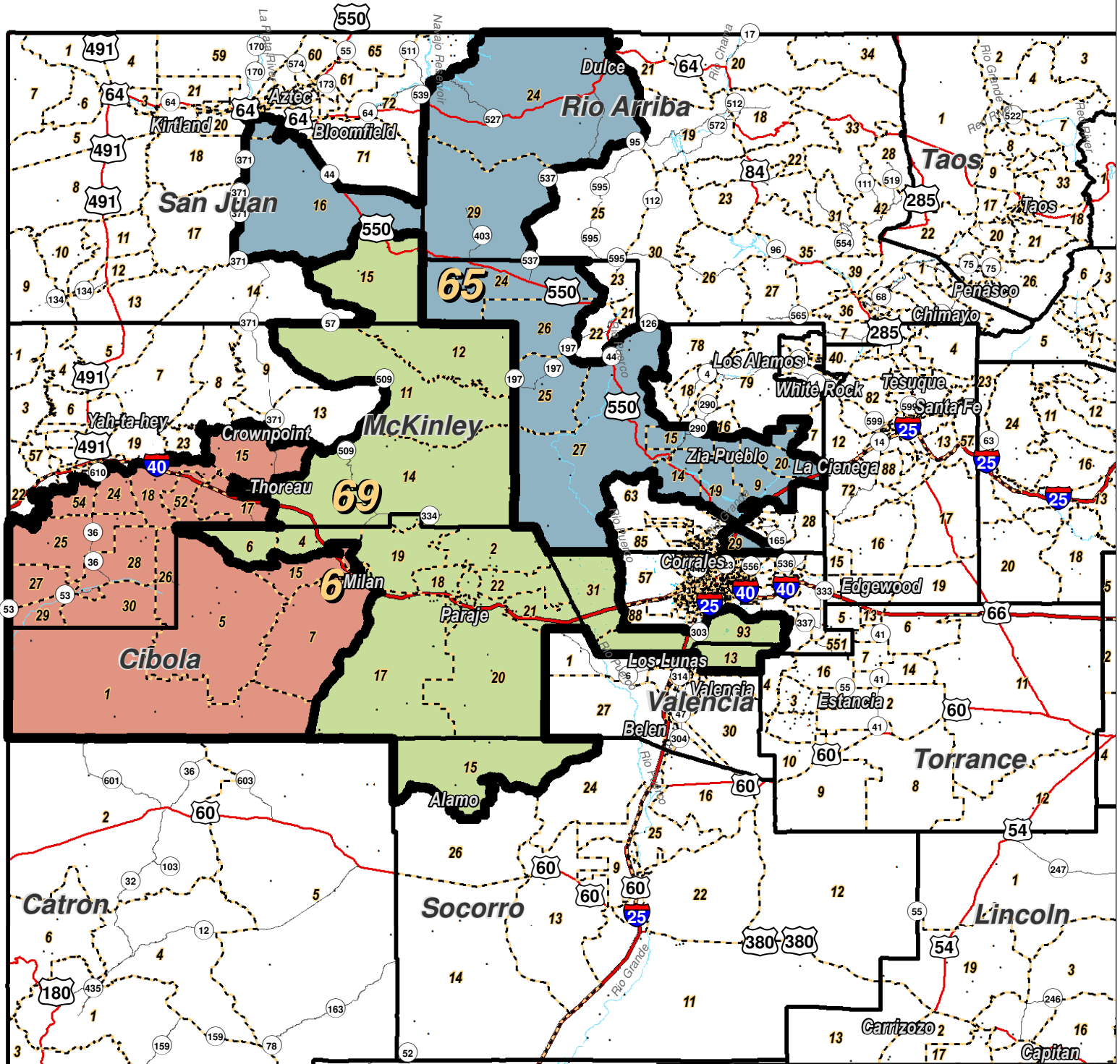
Research & Polling, Inc. distributes this map assuming no liability for any errors, omissions, or inaccuracies in the information provided regardless of the cause in reliance upon any maps.

RESEARCH & POLLING INC.

For the New Mexico Legislative Council Service

NOTES:

Handwritten notes on lined paper.



LEGEND

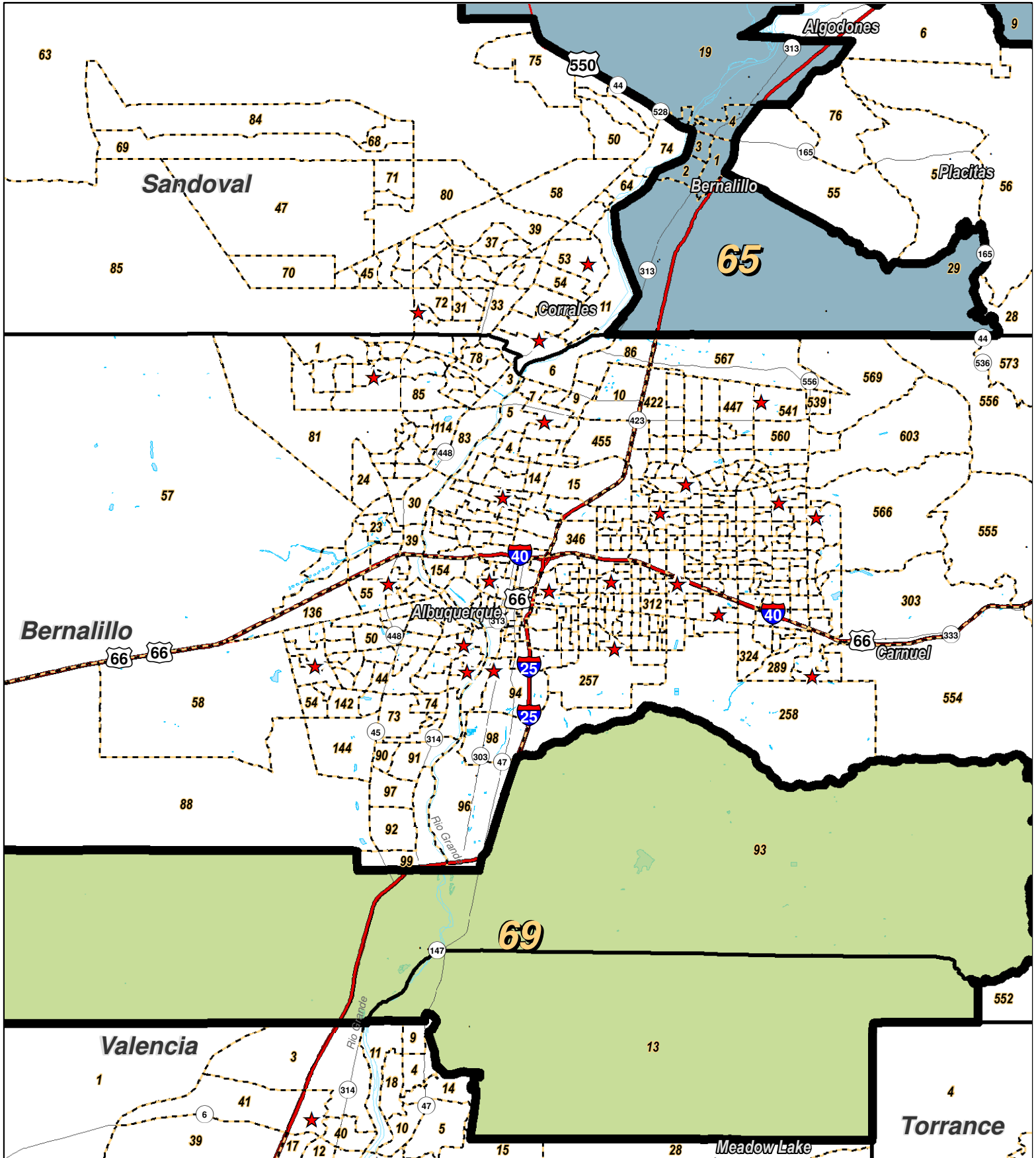
Created: November 11, 2011

- Precincts
- Counties
- Rivers
- Lakes / Ponds
- Interstate
- US Highway
- State Highway

Research & Polling, Inc. distributes this map assuming no liability for any errors, omissions, or inaccuracies in the information provided regardless of the cause in reliance upon any maps.



For the New Mexico
Legislative Council Service



0 1 2 3 4 Miles

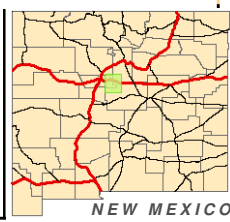
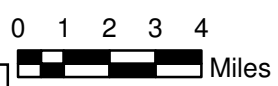
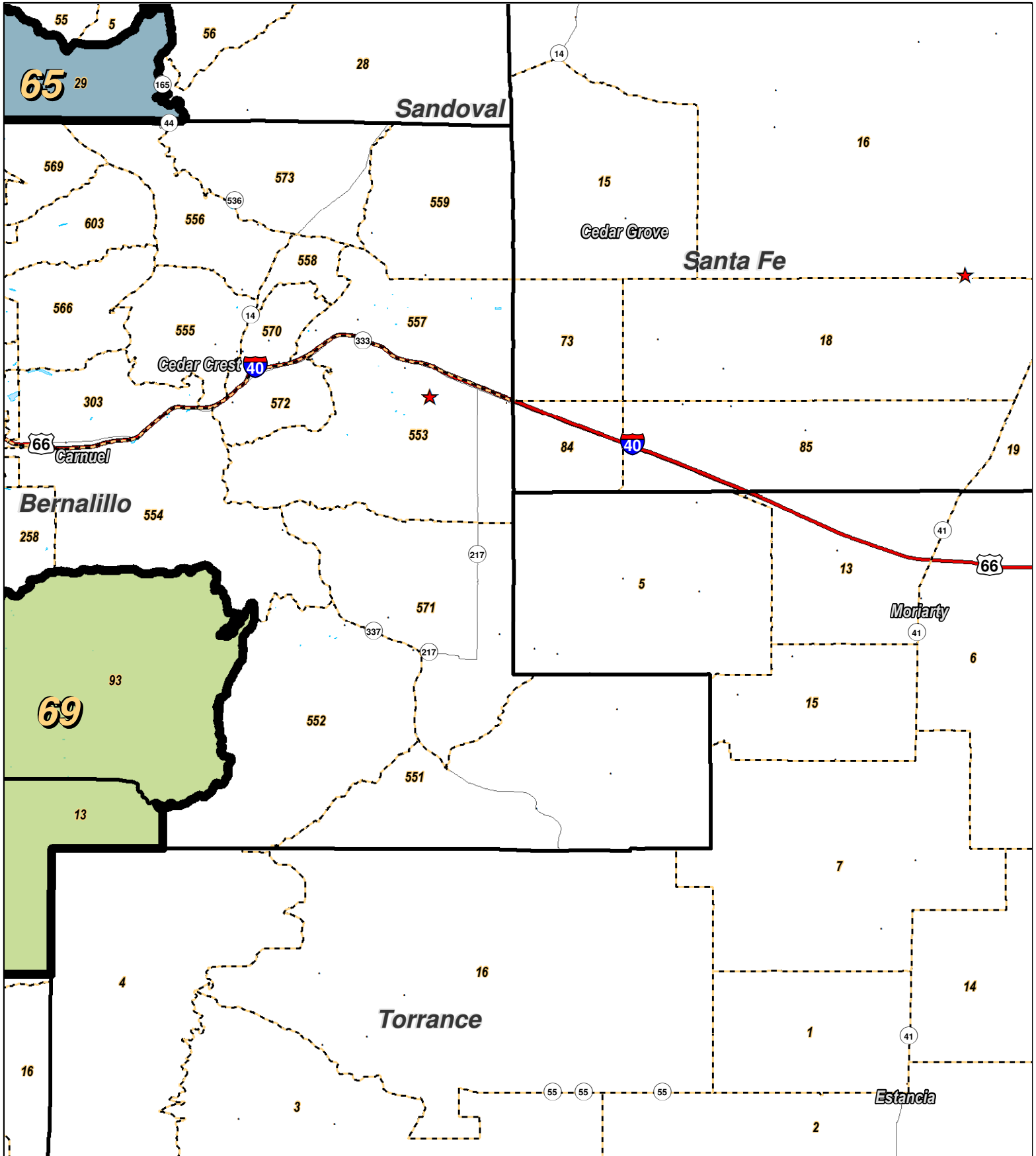
For the New Mexico Legislative Council Service



LEGEND Created: November 11, 2011

- ★ Legislators
- Precincts
- Counties
- ~ Rivers
- ☪ Lakes / Ponds
- ↔ Interstate
- ↔ US Highway
- ↔ State Highway

Research & Polling, Inc. distributes this map assuming no liability for any errors, omissions, or inaccuracies in the information provided regardless of the cause in reliance upon any maps.



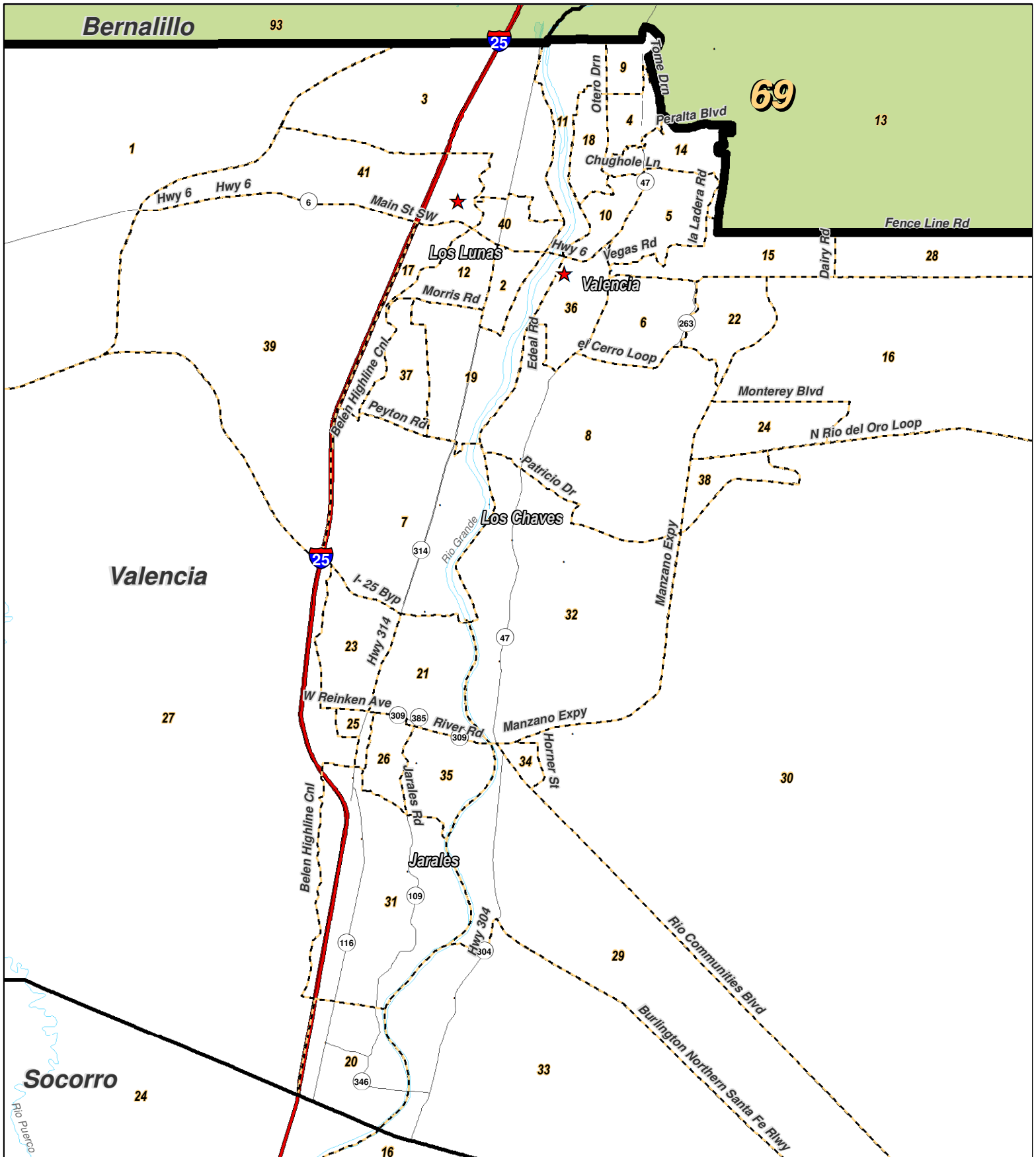
LEGEND Created: November 11, 2011

- ★ Legislators
- ▭ Precincts
- ▭ Counties
- ~ Rivers
- ☪ Lakes / Ponds
- ↔ Interstate
- ↔ US Highway
- ↔ State Highway



For the New Mexico
Legislative Council Service

Research & Polling, Inc. distributes this map assuming no liability for any errors, omissions, or inaccuracies in the information provided regardless of the cause in reliance upon any maps.



0 1 2 3 4 Miles

RESEARCH & POLLING INC.

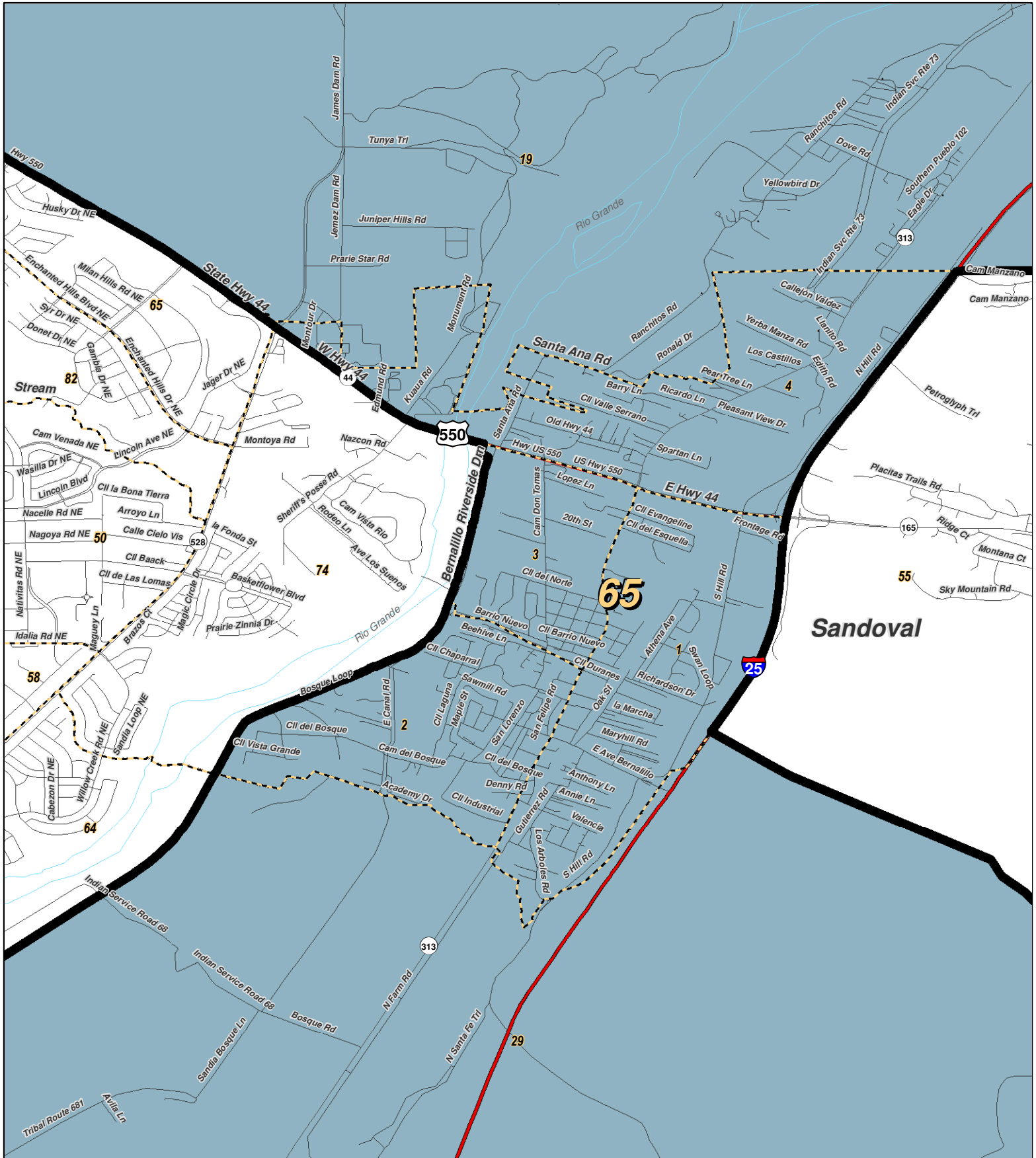
For the New Mexico Legislative Council Service



LEGEND Created: November 11, 2011

- ★ Legislators
- Precincts
- Counties
- ~ Rivers
- ~ Lakes / Ponds
- ~ Interstate
- ~ US Highway
- ~ State Highway

Research & Polling, Inc. distributes this map assuming no liability for any errors, omissions, or inaccuracies in the information provided regardless of the cause in reliance upon any maps.



0 1 Miles

RESEARCH & POLLING INC.


For the New Mexico Legislative Council Service



LEGEND Created: November 11, 2011

- ★ Legislators
- Precincts
- Counties
- ~ Rivers
- ☪ Lakes / Ponds
- ↔ Interstate
- ↔ US Highway
- ↔ State Highway

Research & Polling, Inc. distributes this map assuming no liability for any errors, omissions, or inaccuracies in the information provided regardless of the cause in reliance upon any maps.



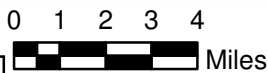
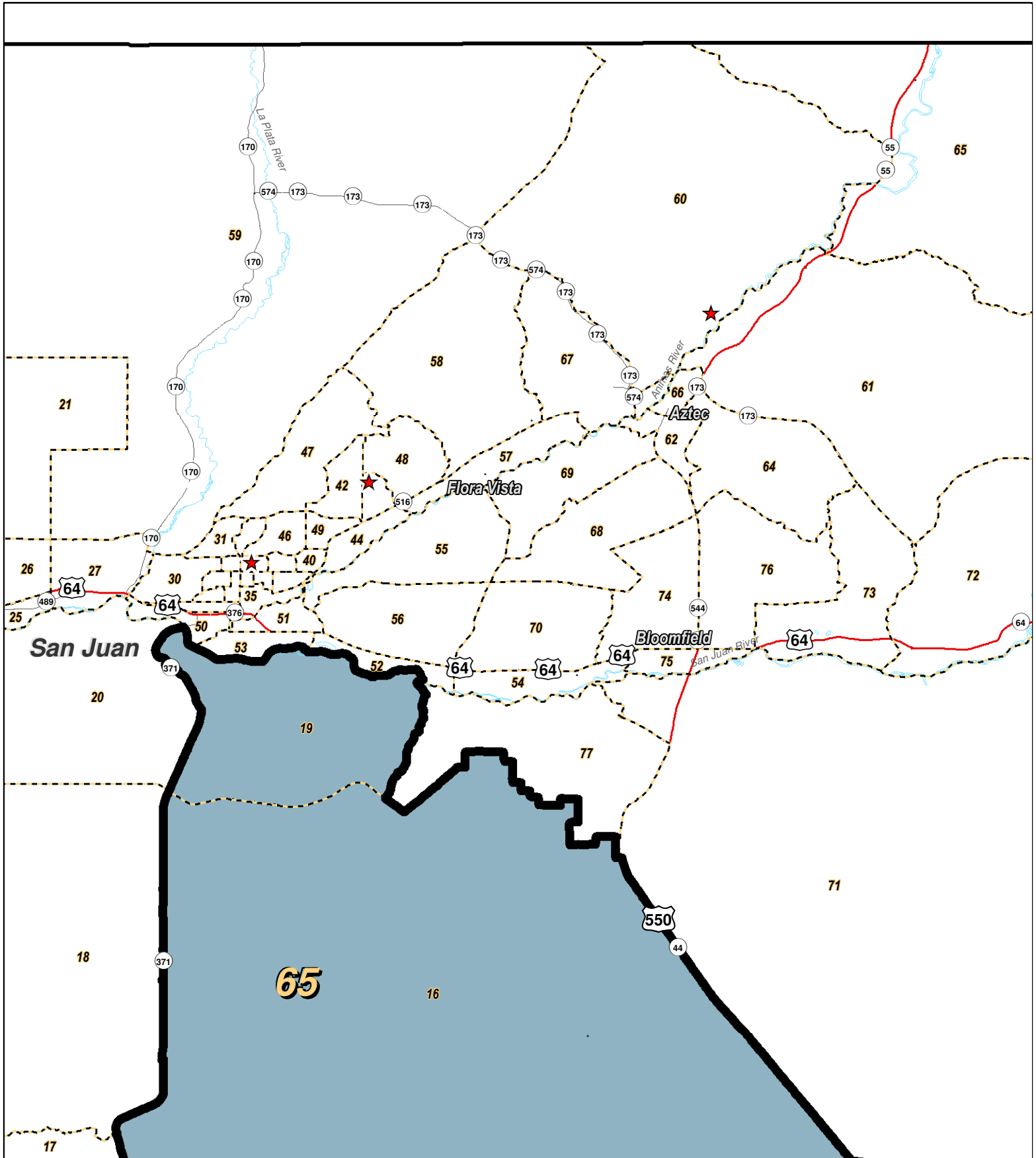
LEGEND Created: November 11, 2011

- ★ Legislators
- ▭ Precincts
- Counties
- ~ Rivers
- ☪ Lakes / Ponds
- ≡ Interstate
- ≡ US Highway
- ≡ State Highway

Research & Polling, Inc. distributes this map assuming no liability for any errors, omissions, or inaccuracies in the information provided regardless of the cause in reliance upon any maps.

For the New Mexico
Legislative Council Service

NEW MEXICO



LEGEND

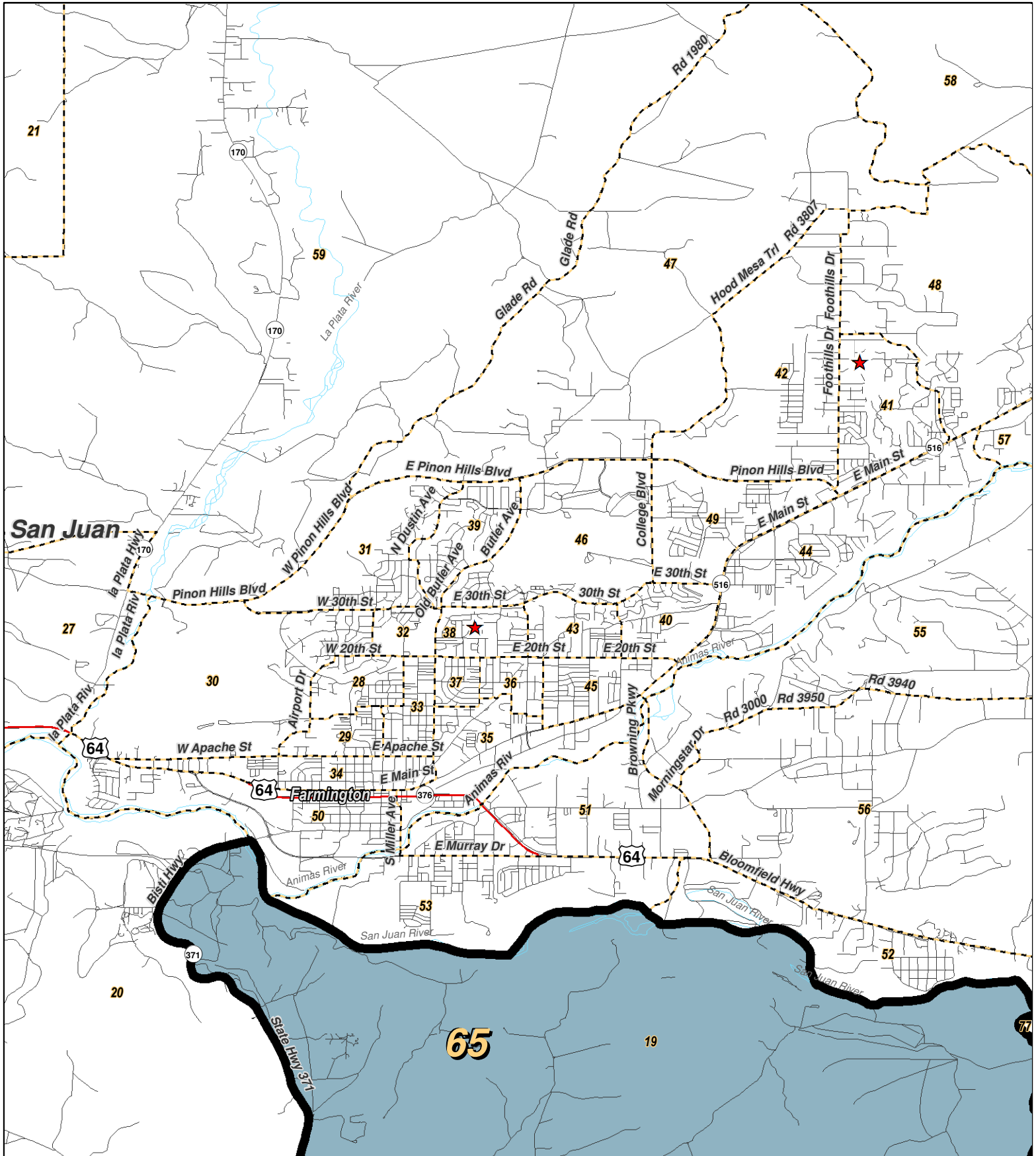
Created: November 11, 2011

- ★ Legislators
- ~ Rivers
- ~ Interstate
- ▭ Precincts
- ☪ Lakes / Ponds
- ⬮ US Highway
- ▭ Counties
- ~ State Highway

Research & Polling, Inc. distributes this map assuming no liability for any errors, omissions, or inaccuracies in the information provided regardless of the cause in reliance upon any maps.



For the New Mexico
Legislative Council Service



0 1 2 Miles

RESEARCH & POLLING INC.

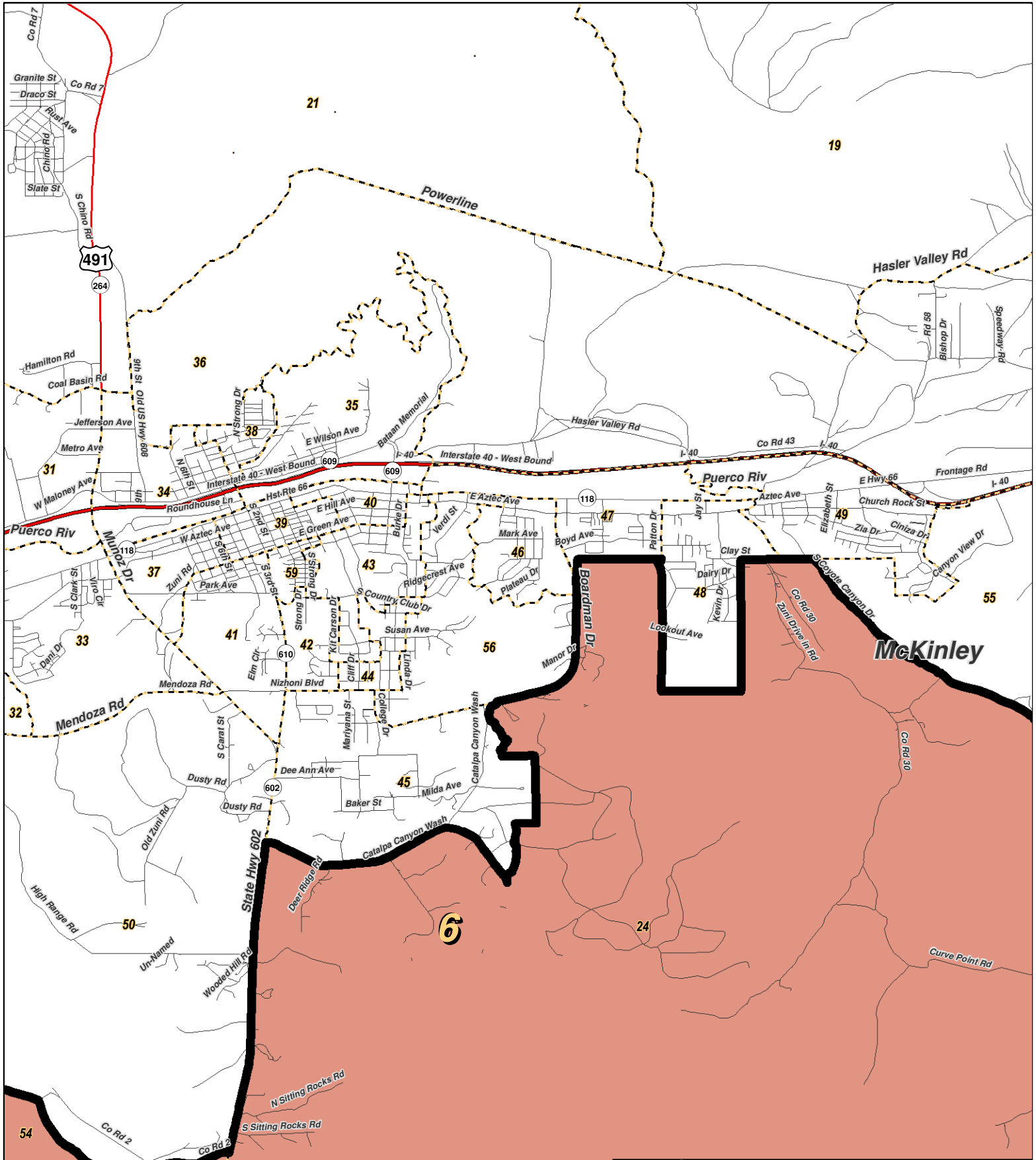
For the New Mexico Legislative Council Service



LEGEND Created: November 11, 2011

- ★ Legislators
- Precincts
- Counties
- ~ Rivers
- ~ Lakes / Ponds
- ~ Interstate
- ~ US Highway
- ~ State Highway

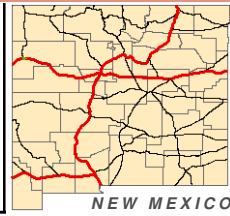
Research & Polling, Inc. distributes this map assuming no liability for any errors, omissions, or inaccuracies in the information provided regardless of the cause in reliance upon any maps.



0 1 Miles

RESEARCH & POLLING INC.

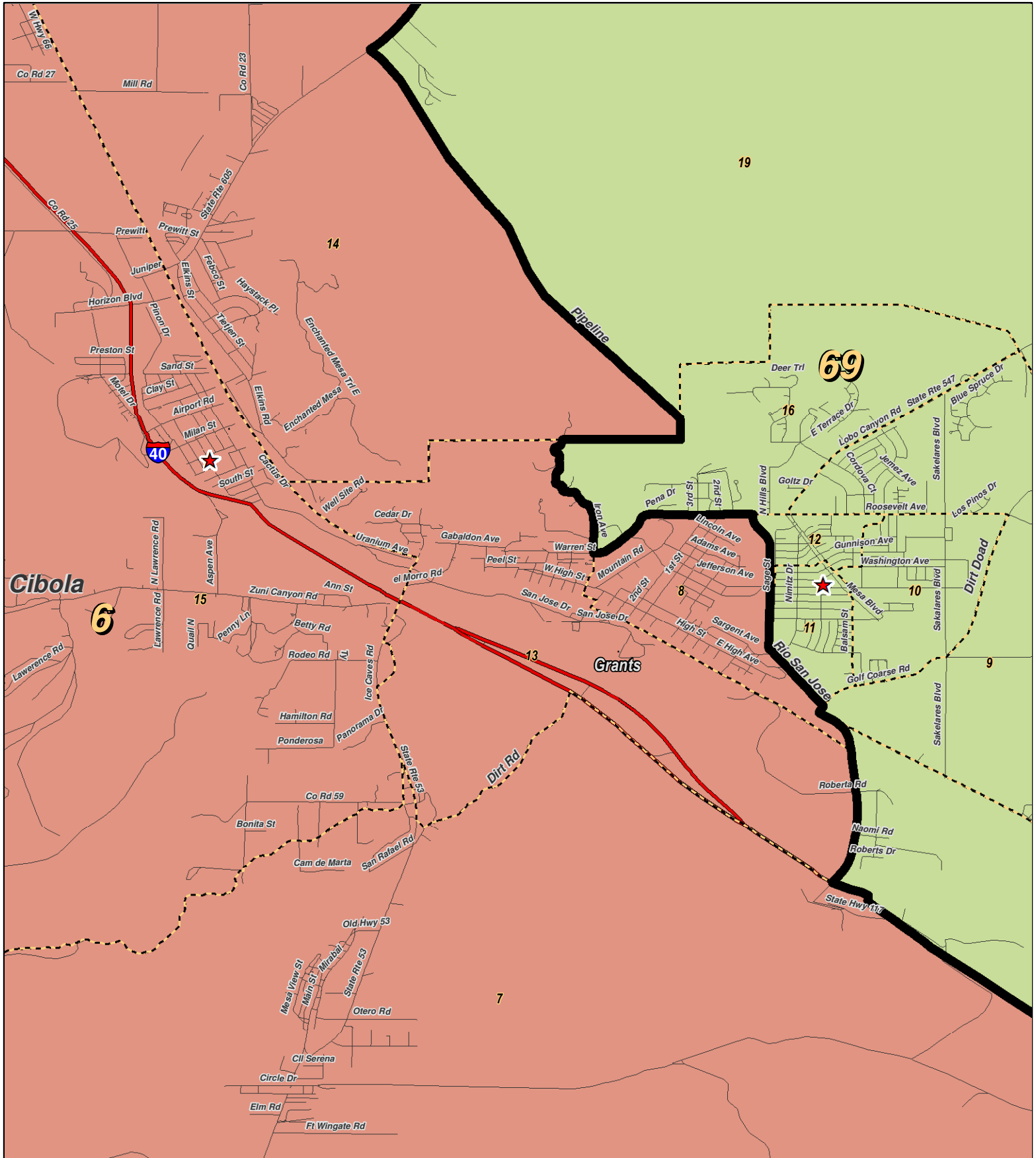
For the New Mexico Legislative Council Service



LEGEND Created: November 11, 2011

★ Legislators	~ Rivers	↗ Interstate
▭ Precincts	☪ Lakes / Ponds	↔ US Highway
▭ Counties		↘ State Highway

Research & Polling, Inc. distributes this map assuming no liability for any errors, omissions, or inaccuracies in the information provided regardless of the cause in reliance upon any maps.



RESEARCH & POLLING INC.

For the New Mexico Legislative Council Service

0 1 Miles



LEGEND Created: November 11, 2011

Legislators	Rivers	Interstate
Precincts	Lakes / Ponds	US Highway
Counties		State Highway

Research & Polling, Inc. distributes this map assuming no liability for any errors, omissions, or inaccuracies in the information provided regardless of the cause in reliance upon any maps.

District	Pop	Deviation	Hispanic	Non-Hispanic Origin				
				White	Native American	Black	Asian	Other Races
6	29,516	99 0.3%	5,470 18.5%	4,012 13.6%	19,393 65.7%	115 0.4%	106 0.4%	420 1.4%
18+	21,169		4,066 19.2%	3,414 16.1%	13,328 63.0%	78 0.4%	81 0.4%	202 1.0%
65	27,949	-1,468 -5.0%	7,064 25.3%	2,195 7.9%	18,327 65.6%	62 0.2%	29 0.1%	272 1.0%
18+	19,372		4,956 25.6%	1,883 9.7%	12,331 63.7%	44 0.2%	27 0.1%	131 0.7%
69	28,810	-607 -2.1%	6,003 20.8%	3,640 12.6%	18,538 64.3%	162 0.6%	85 0.3%	382 1.3%
18+	20,577		4,251 20.7%	3,140 15.3%	12,776 62.1%	140 0.7%	59 0.3%	211 1.0%
Totals	86,275	Ideal: 29,417	18,537 21.5%	9,847 11.4%	56,258 65.2%	339 0.4%	220 0.3%	1,074 1.3%
18+	61,118		13,273 21.7%	8,437 13.8%	38,435 62.9%	262 0.4%	167 0.3%	544 1.0%

District Profile

District	Total Population	Deviation		Total Adult Native American	Adult Hispanic	Adult Non-Hispanic			Performance Measure		Registered Voters				
						White	American	Black	Dem	Rep	Total	% Dem	% Rep	% DTS	% Other
6	29,516	99	0.3%	65.1%	19.2%	16.1%	63.0%	0.4%	69.2%	30.8%	15,583	66.4%	16.9%	14.6%	2.1%
65	27,949	-1,468	-5.0%	65.8%	25.6%	9.7%	63.7%	0.2%	77.1%	22.9%	14,020	72.1%	11.8%	13.7%	2.3%
69	28,810	-607	-2.1%	65.1%	20.7%	15.3%	62.1%	0.7%	69.0%	31.0%	14,364	67.9%	16.5%	13.3%	2.3%
NM	86,275	Ideal:	29,417	65.3%	21.7%	13.8%	62.9%	0.4%	71.6%	28.4%	43,967	68.7%	15.1%	13.9%	2.2%

NM House: HD_187887.1_Laguna

District Definitions by County and Precinct

REPRESENTATIVE DISTRICT SIX.--Representative district six is composed of Cibola county precincts 1, 5, 7, 8 and 13 through 15; and McKinley county precincts 15, 17, 18, 24 through 30 and 52 through 54.

REPRESENTATIVE DISTRICT SIXTY-FIVE.--Representative district sixty-five is composed of Rio Arriba county precincts 24 and 29; San Juan county precincts 16 and 19; and Sandoval county precincts 1 through 4, 8 through 10, 14, 15, 19, 20, 24 through 27 and 29.

REPRESENTATIVE DISTRICT SIXTY-NINE.--Representative district sixty-nine is composed of Bernalillo county precincts 31 and 93; Cibola county precincts 2 through 4, 6, 9 through 12 and 16 through 25; McKinley county precincts 11, 12, 14 and 16; San Juan county precinct 15; Socorro county precinct 15; and Valencia county precinct 13.