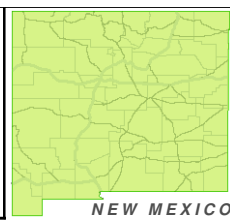


For the New Mexico  
 Legislative Council Service

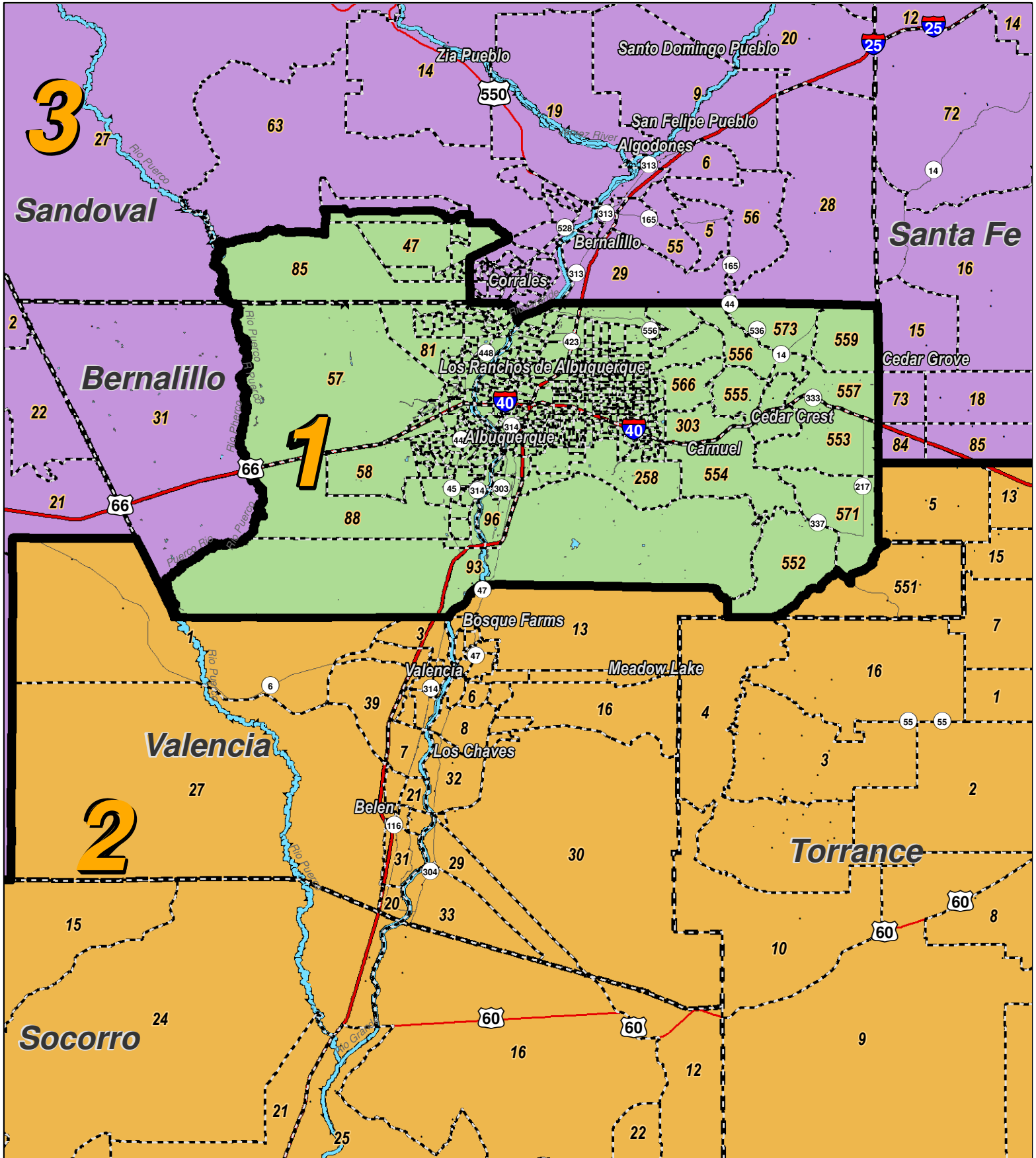


**LEGEND** Created: November 16, 2011

|           |               |               |
|-----------|---------------|---------------|
| Precincts | Rivers        | Interstate    |
| Counties  | Lakes / Ponds | US Highway    |
|           |               | State Highway |

Research & Polling, Inc. distributes this map assuming no liability for any errors, omissions, or inaccuracies in the information provided regardless of the cause in reliance upon any maps.





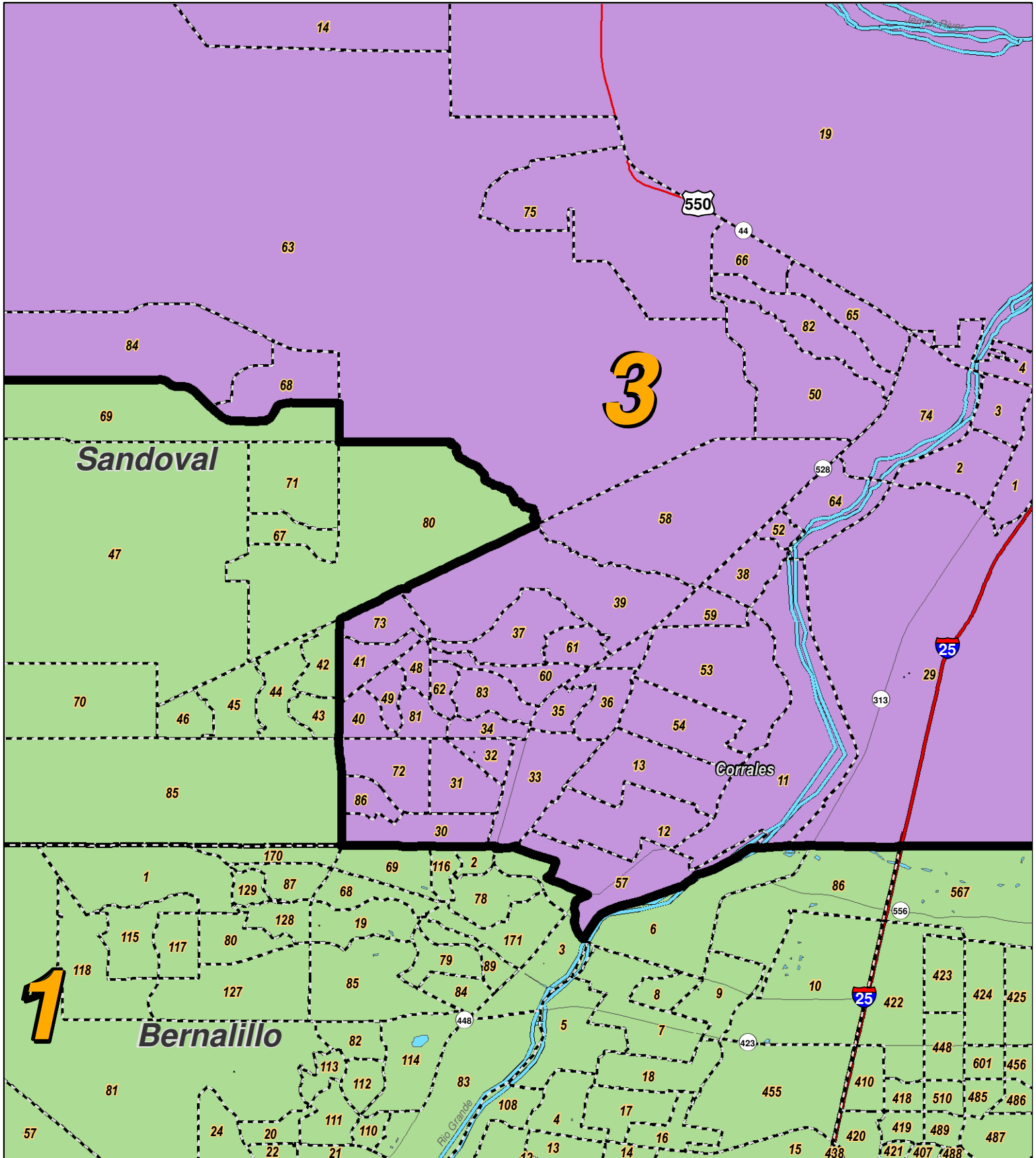
For the New Mexico  
 Legislative Council Service



**LEGEND** Created: November 16, 2011

|           |               |               |
|-----------|---------------|---------------|
| Precincts | Rivers        | Interstate    |
| Counties  | Lakes / Ponds | US Highway    |
|           |               | State Highway |

Research & Polling, Inc. distributes this map assuming no liability for any errors, omissions, or inaccuracies in the information provided regardless of the cause in reliance upon any maps.



For the New Mexico  
Legislative Council Service

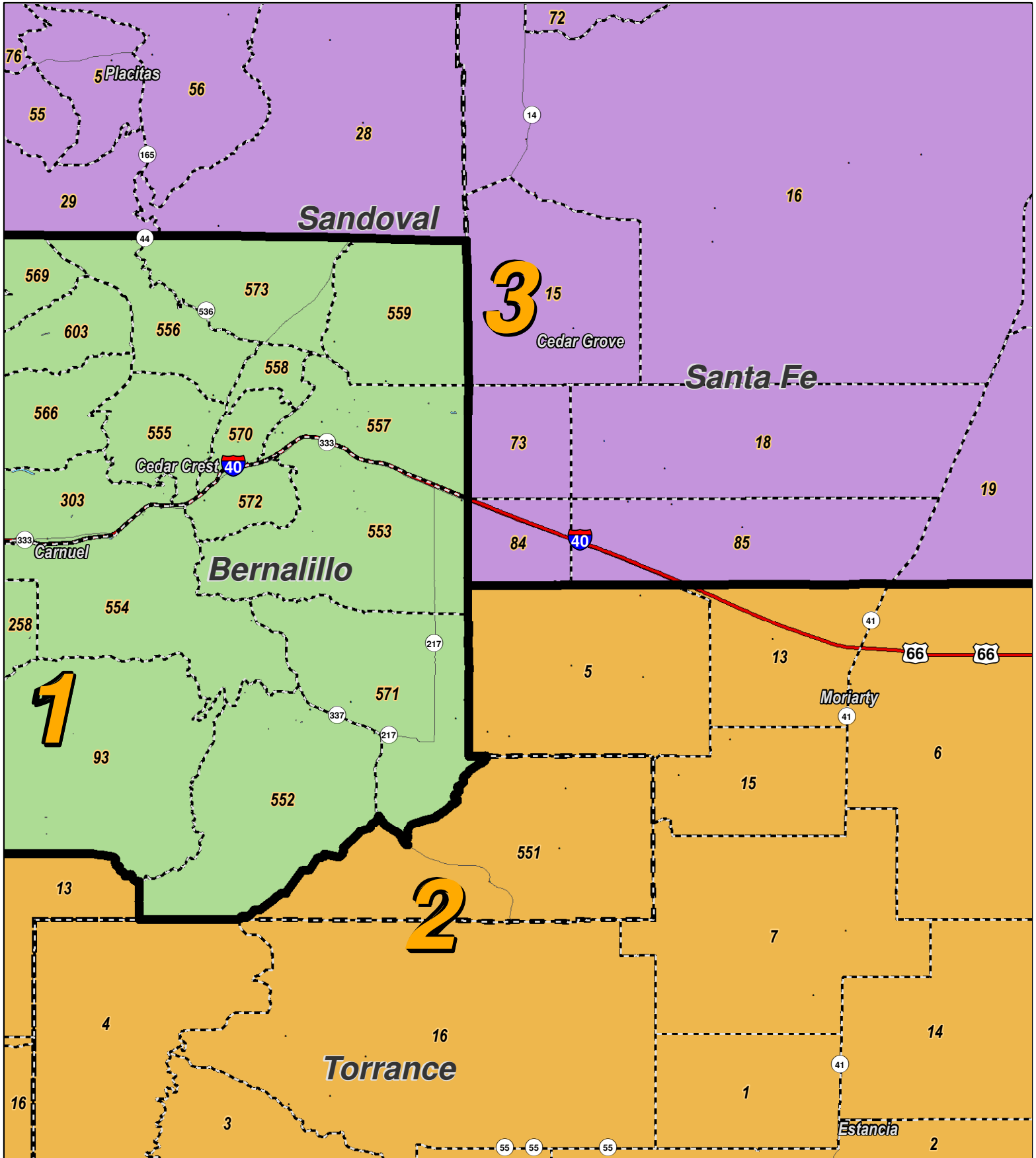


### LEGEND

Created: November 16, 2011

|           |               |               |
|-----------|---------------|---------------|
| Precincts | Rivers        | Interstate    |
| Counties  | Lakes / Ponds | US Highway    |
|           |               | State Highway |

Research & Polling, Inc. distributes this map assuming no liability for any errors, omissions, or inaccuracies in the information provided regardless of the cause in reliance upon any maps.



For the New Mexico  
Legislative Council Service

N  
↑  
N

NEW MEXICO

## LEGEND

Created: November 16, 2011

|           |               |               |
|-----------|---------------|---------------|
| Precincts | Rivers        | Interstate    |
| Counties  | Lakes / Ponds | US Highway    |
|           |               | State Highway |

Research & Polling, Inc. distributes this map assuming no liability for any errors, omissions, or inaccuracies in the information provided regardless of the cause in reliance upon any maps.



| District      | Pop       | Deviation      | Hispanic      | Non-Hispanic Origin |                 |             |             |             |
|---------------|-----------|----------------|---------------|---------------------|-----------------|-------------|-------------|-------------|
|               |           |                |               | White               | Native American | Black       | Asian       | Other Races |
| 1             | 686,688   | 295 0.0%       | 327,580 47.7% | 287,622 41.9%       | 25,512 3.7%     | 16,904 2.5% | 14,939 2.2% | 14,131 2.1% |
| 18+           | 520,220   |                | 224,946 43.2% | 242,788 46.7%       | 18,900 3.6%     | 13,189 2.5% | 11,819 2.3% | 8,578 1.6%  |
| 2             | 686,169   | -224 -0.0%     | 361,813 52.7% | 287,477 41.9%       | 12,103 1.8%     | 10,917 1.6% | 4,855 0.7%  | 9,004 1.3%  |
| 18+           | 507,859   |                | 241,191 47.5% | 239,784 47.2%       | 8,692 1.7%      | 8,447 1.7%  | 4,004 0.8%  | 5,741 1.1%  |
| 3             | 686,322   | -71 -0.0%      | 264,010 38.5% | 258,711 37.7%       | 137,753 20.1%   | 7,641 1.1%  | 6,511 0.9%  | 11,696 1.7% |
| 18+           | 512,428   |                | 185,189 36.1% | 215,276 42.0%       | 94,370 18.4%    | 5,817 1.1%  | 5,133 1.0%  | 6,643 1.3%  |
| <b>Totals</b> | 2,059,179 | Ideal: 686,393 | 953,403 46.3% | 833,810 40.5%       | 175,368 8.5%    | 35,462 1.7% | 26,305 1.3% | 34,831 1.7% |
| 18+           | 1,540,507 |                | 651,326 42.3% | 697,848 45.3%       | 121,962 7.9%    | 27,453 1.8% | 20,956 1.4% | 20,962 1.3% |

**District Profile**

| District  | Total Population | Deviation             |       | Total Adult Native American | Adult Hispanic | Adult Non-Hispanic |          |       | Performance Measure |       | Registered Voters |       |       |       |         |
|-----------|------------------|-----------------------|-------|-----------------------------|----------------|--------------------|----------|-------|---------------------|-------|-------------------|-------|-------|-------|---------|
|           |                  |                       |       |                             |                | White              | American | Black | Dem                 | Rep   | Total             | % Dem | % Rep | % DTS | % Other |
| 1         | 686,688          | 295                   | 0.0%  | 5.4%                        | 43.2%          | 46.7%              | 3.6%     | 2.5%  | 53.7%               | 46.3% | 409,575           | 47.0% | 32.5% | 16.8% | 3.6%    |
| 2         | 686,169          | -224                  | -0.0% | 3.2%                        | 47.5%          | 47.2%              | 1.7%     | 1.7%  | 45.4%               | 54.6% | 348,868           | 44.3% | 37.1% | 16.2% | 2.4%    |
| 3         | 686,322          | -71                   | -0.0% | 20.4%                       | 36.1%          | 42.0%              | 18.4%    | 1.1%  | 58.6%               | 41.4% | 400,772           | 56.0% | 26.8% | 14.8% | 2.4%    |
| <b>NM</b> | 2,059,179        | <b>Ideal: 686,393</b> |       | 9.6%                        | 42.3%          | 45.3%              | 7.9%     | 1.8%  | 53.0%               | 47.0% | 1,159,215         | 49.3% | 31.9% | 15.9% | 2.9%    |



## **NM Congress: CD\_187893.1\_Executive\_County\_Restoration**

### District Definitions by County and Precinct

Congressional district one is composed of Bernalillo county precincts 1 through 30, 32 through 99, 101 through 125, 127 through 129, 131 through 144, 150 through 154, 161 through 166, 170, 171, 180 through 187, 191 through 197, 211, 212, 214 through 217, 221, 223 through 226, 241 through 246, 251 through 258, 271 through 275, 278, 281 through 287, 289 through 308, 311 through 318, 321 through 324, 326 through 333, 341 through 347, 351 through 358, 371 through 375, 381 through 387, 400 through 456, 461 through 466, 471 through 478, 480 through 500, 502 through 550, 552 through 573 and 601 through 603; and Sandoval county precincts 42 through 47, 67, 69 through 71, 80 and 85.

Congressional district two is composed of Bernalillo county precinct 551; Catron county; Chaves county; De Baca county; Dona Ana county; Eddy county; Grant county; Hidalgo county; Lea county; Lincoln county; Luna county; Otero county; Roosevelt county; Sierra county; Socorro county; Tarrant county; and Valencia county.

Congressional district three is composed of Bernalillo county precinct 31; Cibola county; Colfax county; Curry county; Guadalupe county; Harding county; Los Alamos county; McKinley county; Mora county; Quay county; Rio Arriba county; San Juan county; San Miguel county; Sandoval county precincts 1 through 41, 48 through 66, 68, 72 through 76, 78, 79, 81 through 84 and 86; Santa Fe county; Taos county; and Union county.