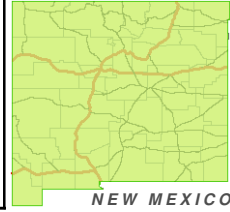


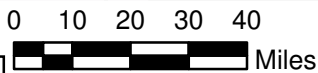
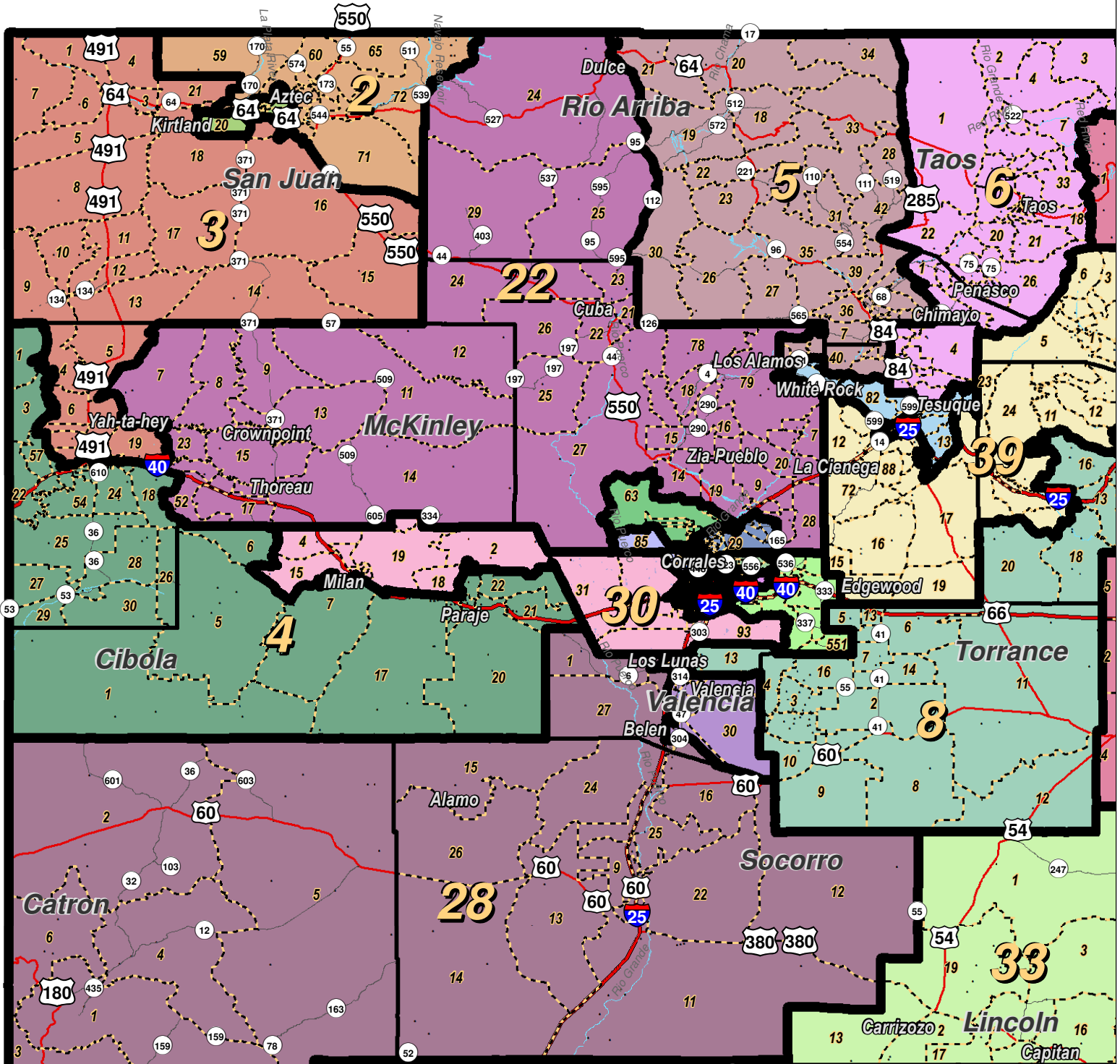
RESEARCH & POLLING INC.
 For the New Mexico Legislative Council Service



LEGEND Created: September 05, 2011

- ▭ Counties
- ↗ Interstate Highway
- ~ Rivers
- ↘ US Highway

Research & Polling, Inc. distributes this map assuming no liability for any errors, omissions, or inaccuracies in the information provided regardless of the cause in reliance upon any maps.



LEGEND

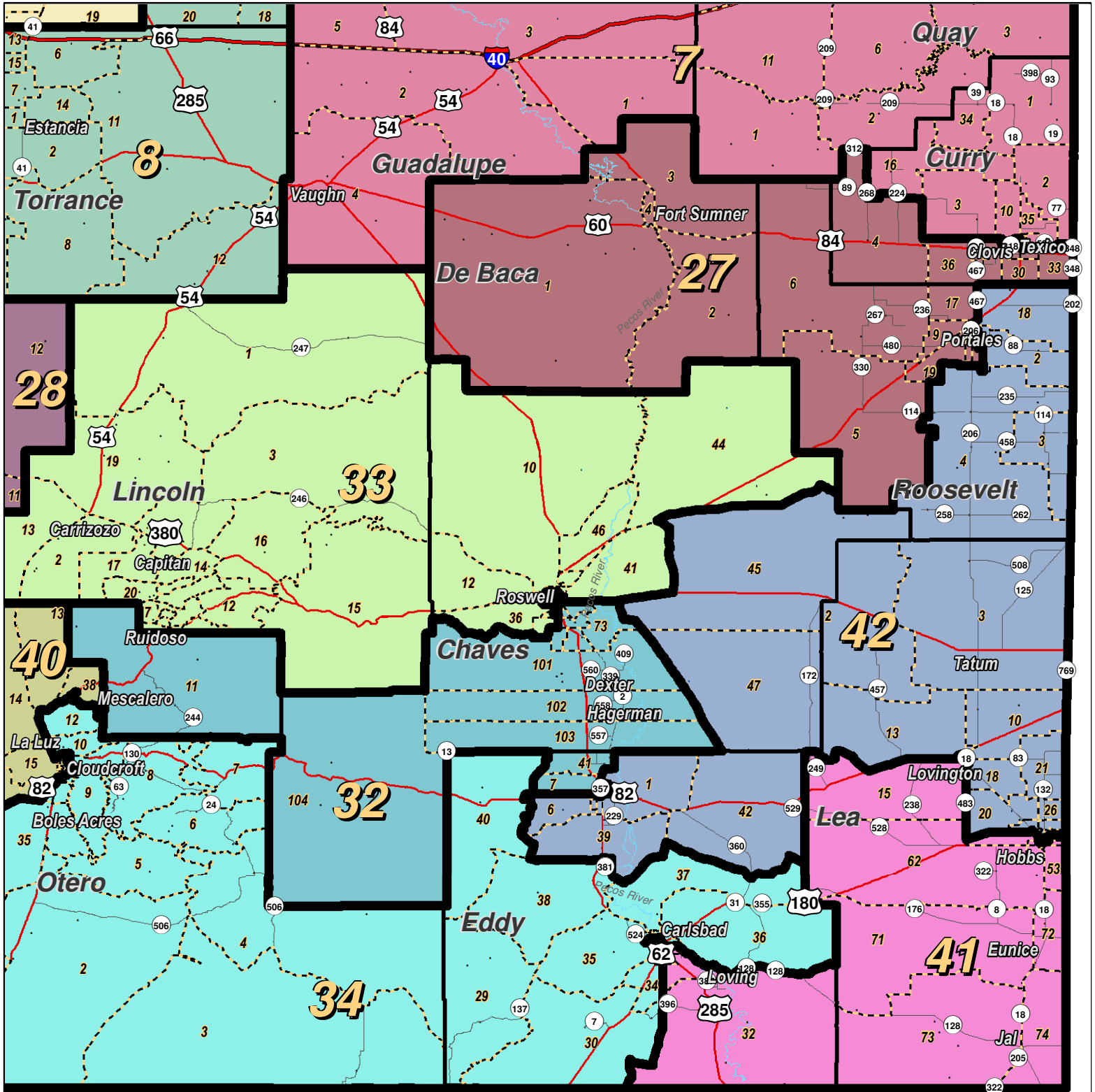
Created: September 05, 2011

- Precincts
- Rivers
- Interstate
- Counties
- Lakes / Ponds
- US Highway
- State Highway



For the New Mexico
Legislative Council Service

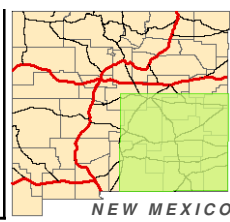
Research & Polling, Inc. distributes this map assuming no liability for any errors, omissions, or inaccuracies in the information provided regardless of the cause in reliance upon any maps.



RESEARCH & POLLING INC.

For the New Mexico Legislative Council Service

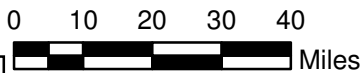
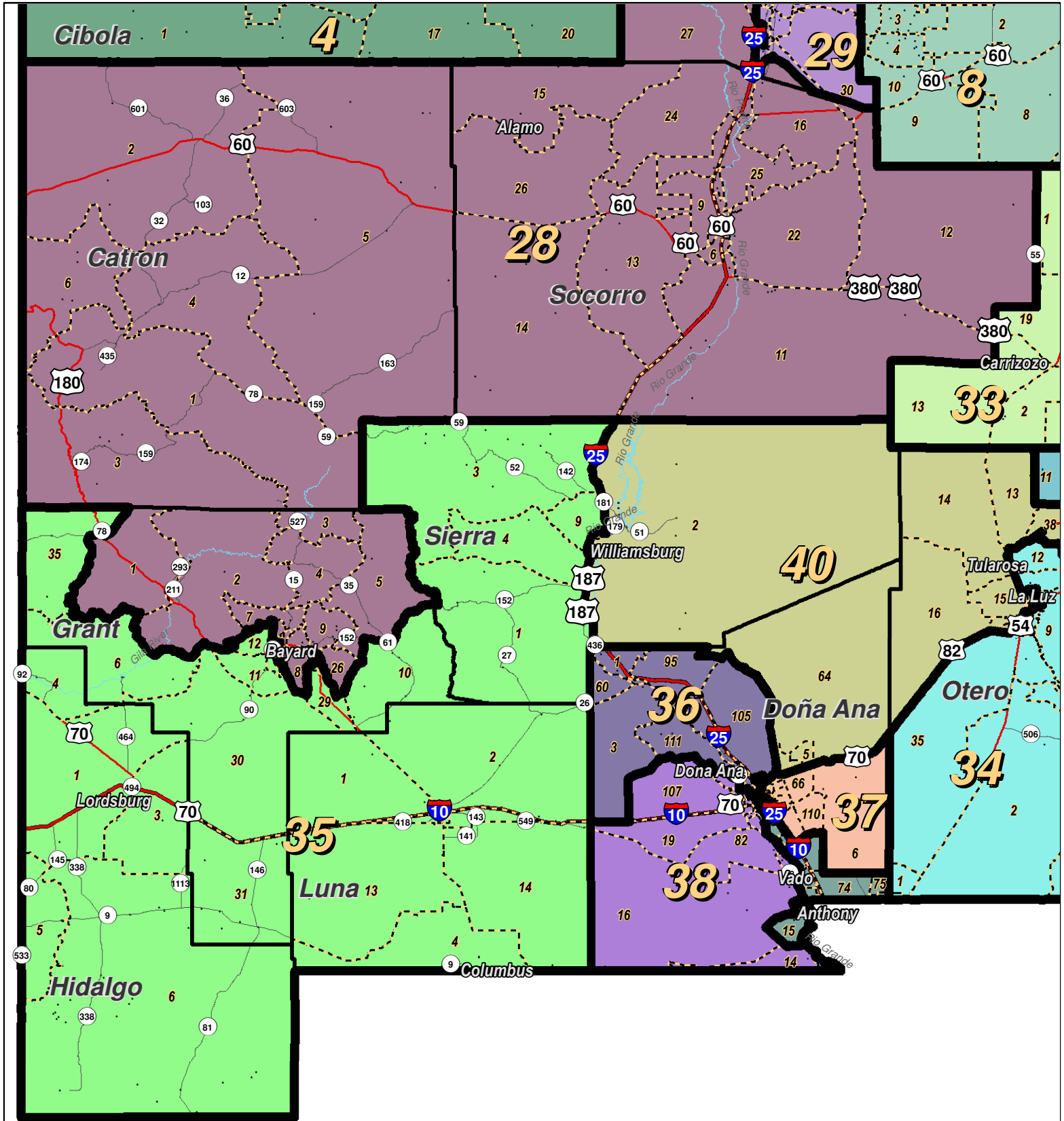
0 10 20 30 40 Miles



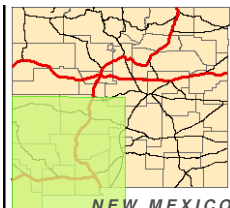
LEGEND Created: September 05, 2011

Precincts	Rivers	Interstate
Counties	Lakes / Ponds	US Highway
		State Highway

Research & Polling, Inc. distributes this map assuming no liability for any errors, omissions, or inaccuracies in the information provided regardless of the cause in reliance upon any maps.



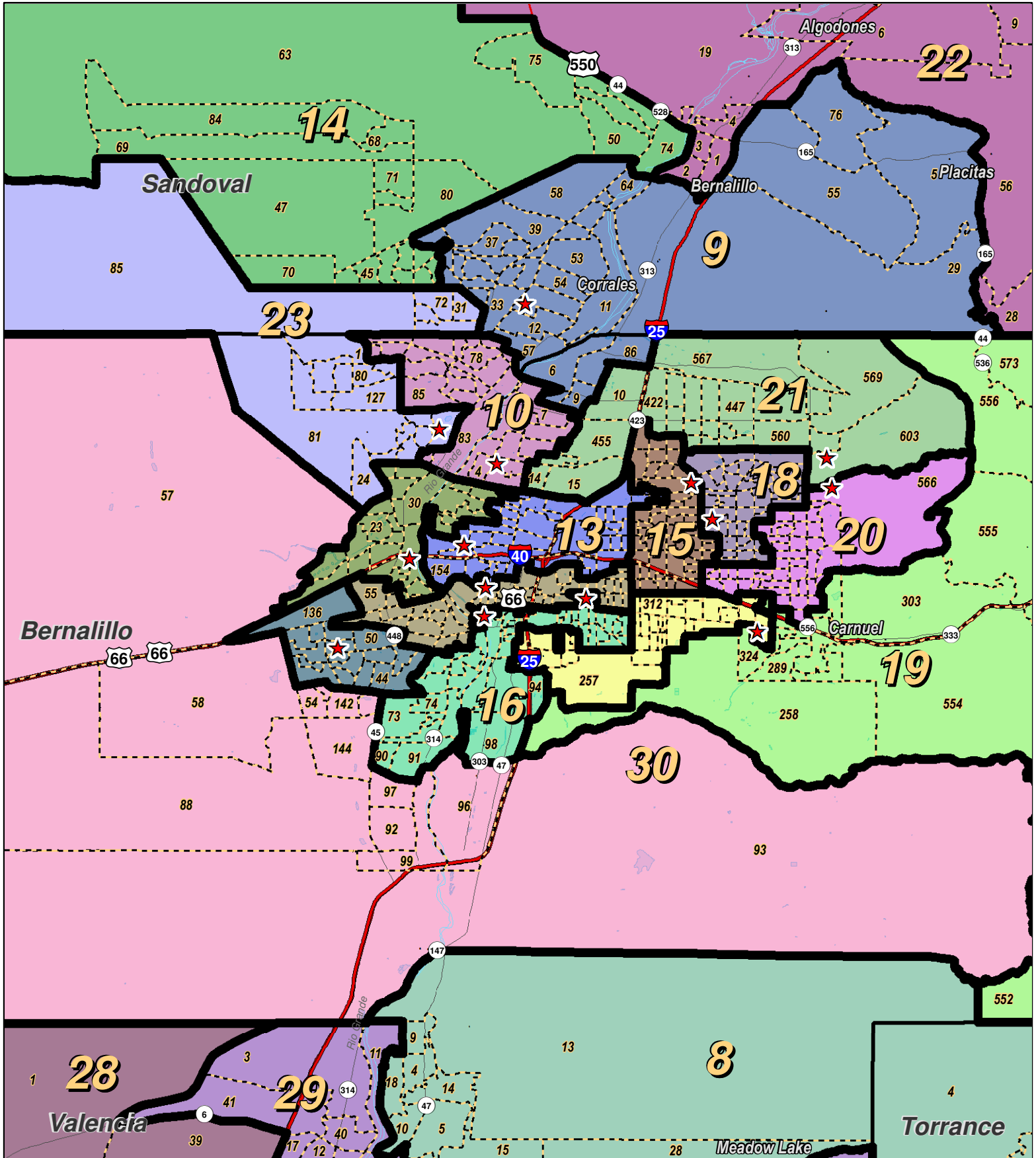
For the New Mexico
Legislative Council Service



LEGEND Created: September 05, 2011

Precincts	Rivers	Interstate
Counties	Lakes / Ponds	US Highway
		State Highway

Research & Polling, Inc. distributes this map assuming no liability for any errors, omissions, or inaccuracies in the information provided regardless of the cause in reliance upon any maps.



0 1 2 3 4
Miles

RESEARCH & POLLING INC.

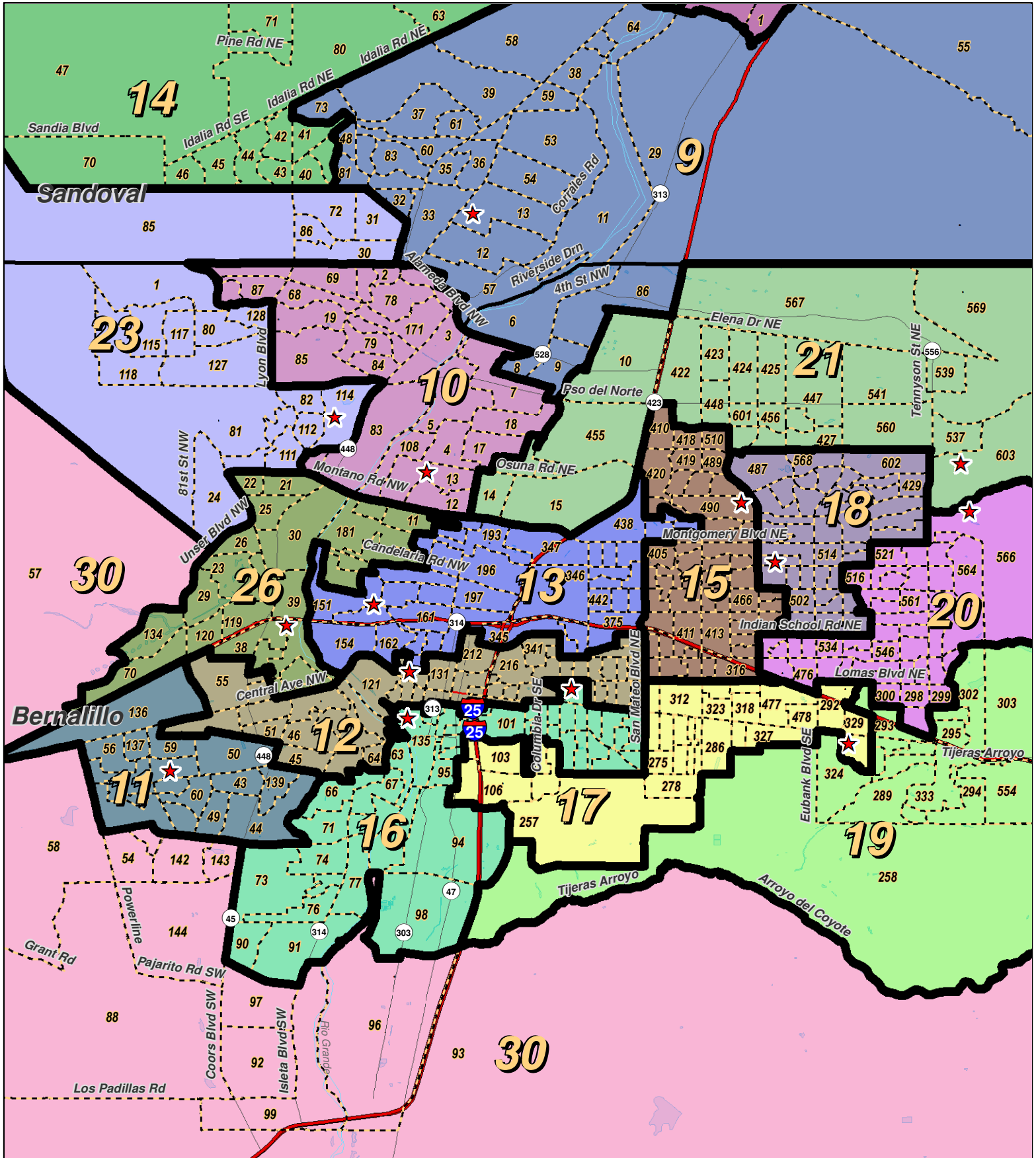
For the New Mexico Legislative Council Service



LEGEND Created: September 05, 2011

★ Legislators	~ Rivers	↔ Interstate
□ Precincts	☪ Lakes / Ponds	↔ US Highway
□ Counties		↔ State Highway

Research & Polling, Inc. distributes this map assuming no liability for any errors, omissions, or inaccuracies in the information provided regardless of the cause in reliance upon any maps.



RESEARCH & POLLING INC.

For the New Mexico Legislative Council Service

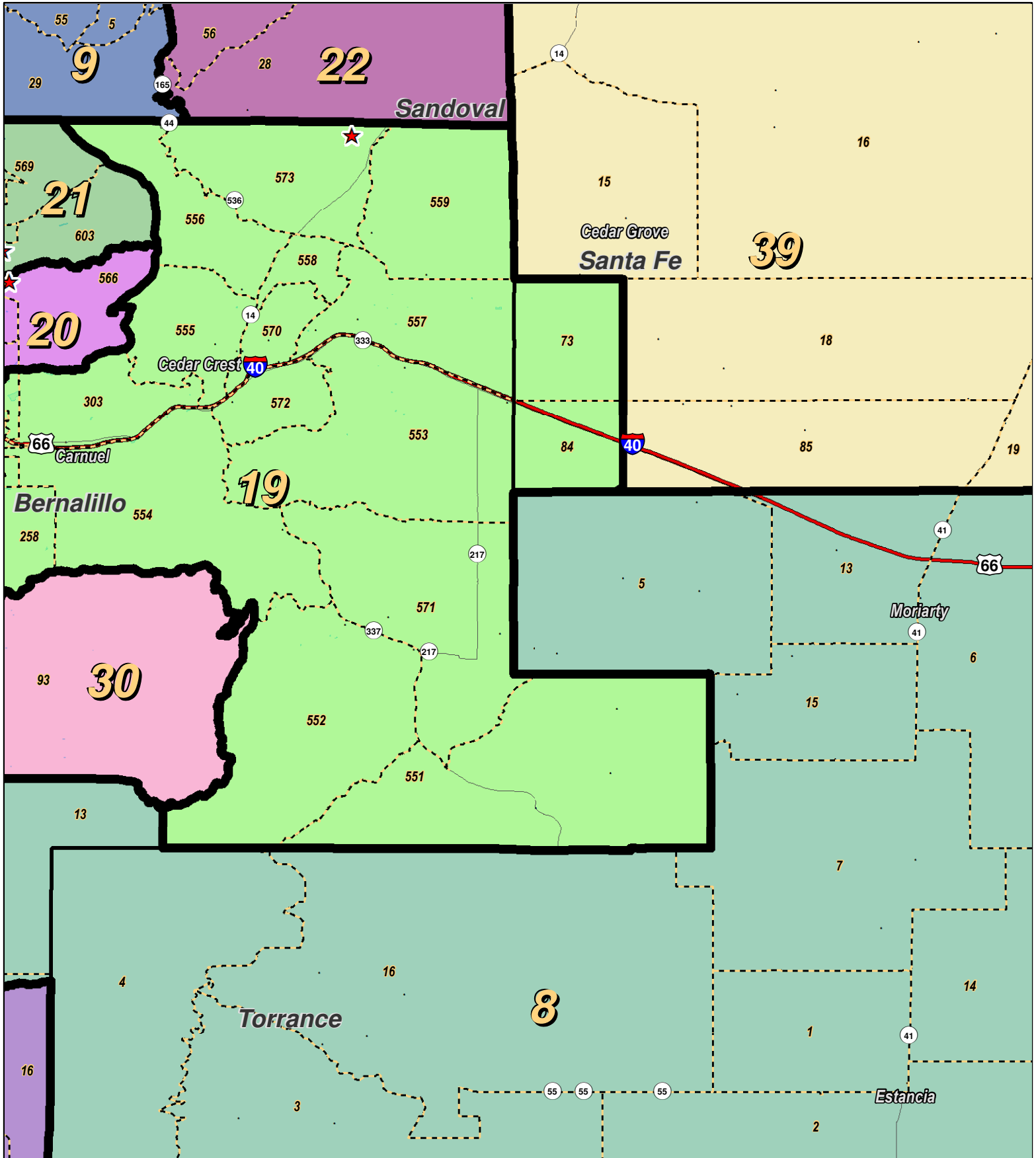
0 1 2 3 4 Miles

NEW MEXICO

LEGEND Created: September 05, 2011

★ Legislators	~ Rivers	↔ Interstate
□ Precincts	☪ Lakes / Ponds	↔ US Highway
□ Counties		↔ State Highway

Research & Polling, Inc. distributes this map assuming no liability for any errors, omissions, or inaccuracies in the information provided regardless of the cause in reliance upon any maps.



0 1 2 3 4
Miles

RESEARCH & POLLING INC.

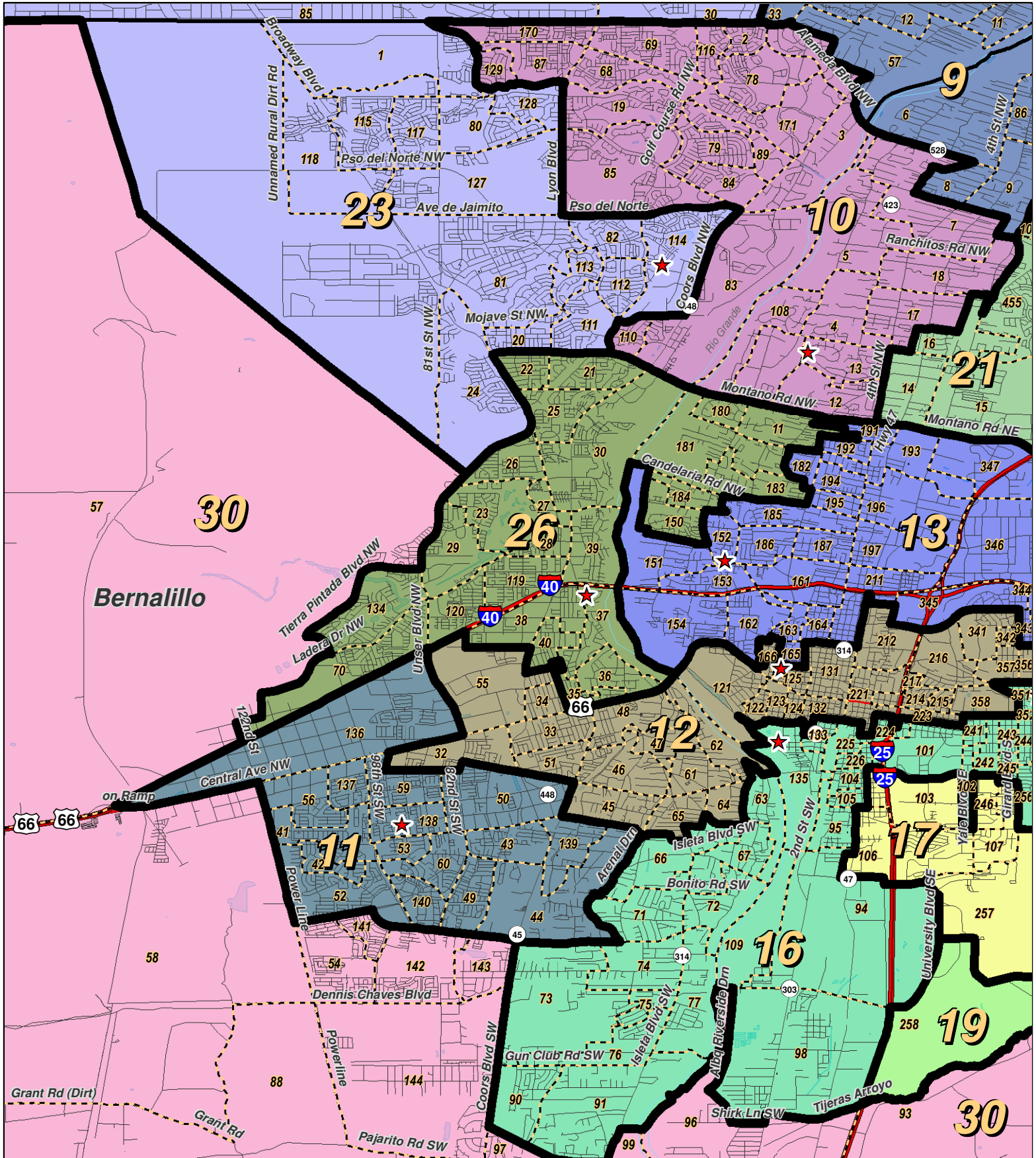
For the New Mexico Legislative Council Service



LEGEND Created: September 05, 2011

★ Legislators	~ Rivers	↔ Interstate
□ Precincts	☪ Lakes / Ponds	↔ US Highway
▭ Counties		~ State Highway

Research & Polling, Inc. distributes this map assuming no liability for any errors, omissions, or inaccuracies in the information provided regardless of the cause in reliance upon any maps.



0 1 2 Miles

RESEARCH & POLLING INC.

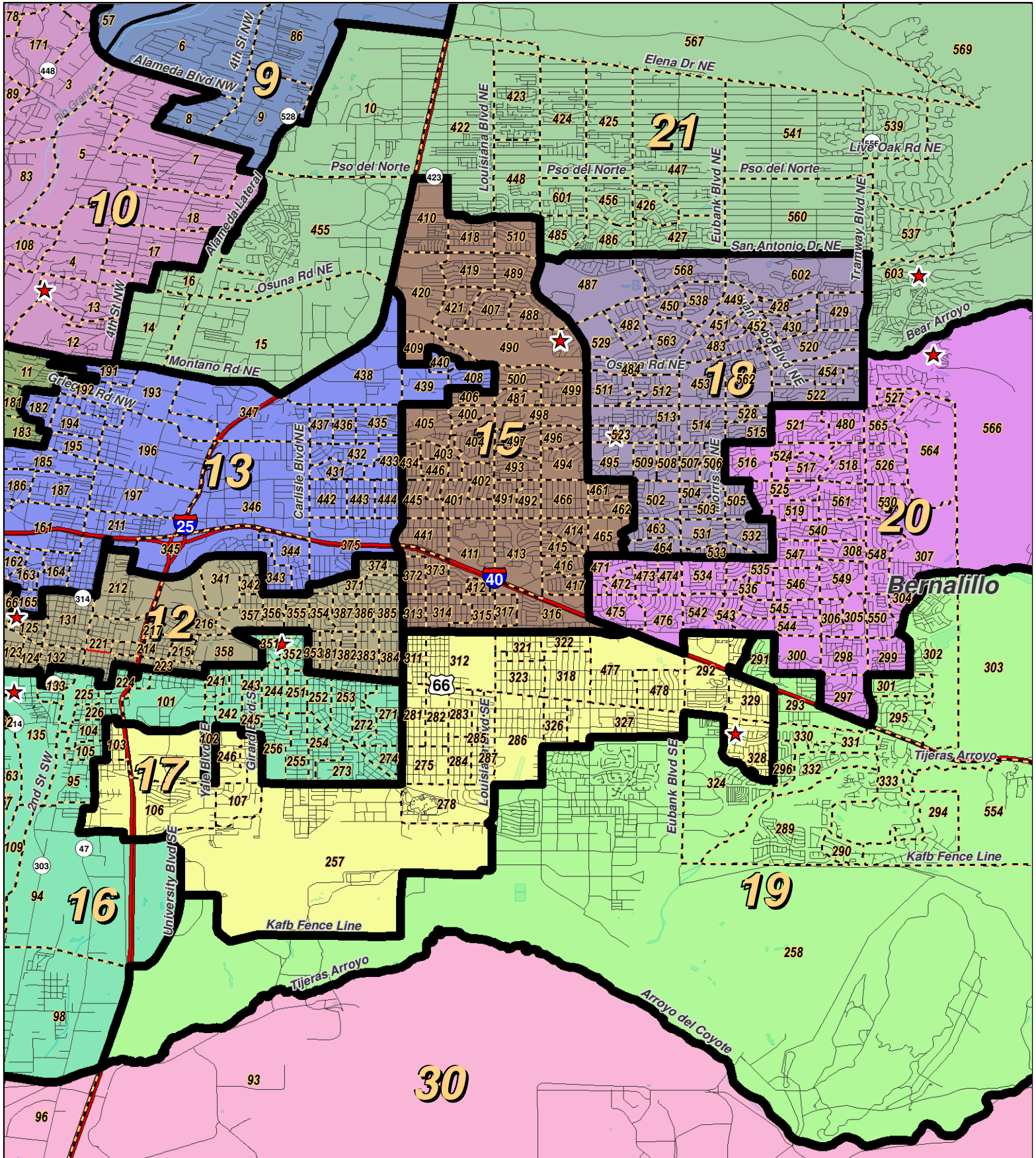
For the New Mexico Legislative Council Service



LEGEND Created: September 05, 2011

- ★ Legislators
- ▭ Precincts
- Counties
- ~ Rivers
- ☪ Lakes / Ponds
- ↔ Interstate
- ↔ US Highway
- ↔ State Highway

Research & Polling, Inc. distributes this map assuming no liability for any errors, omissions, or inaccuracies in the information provided regardless of the cause in reliance upon any maps.



RESEARCH & POLLING
INC.

For the New Mexico
Legislative Council Service

0 1 2
Miles

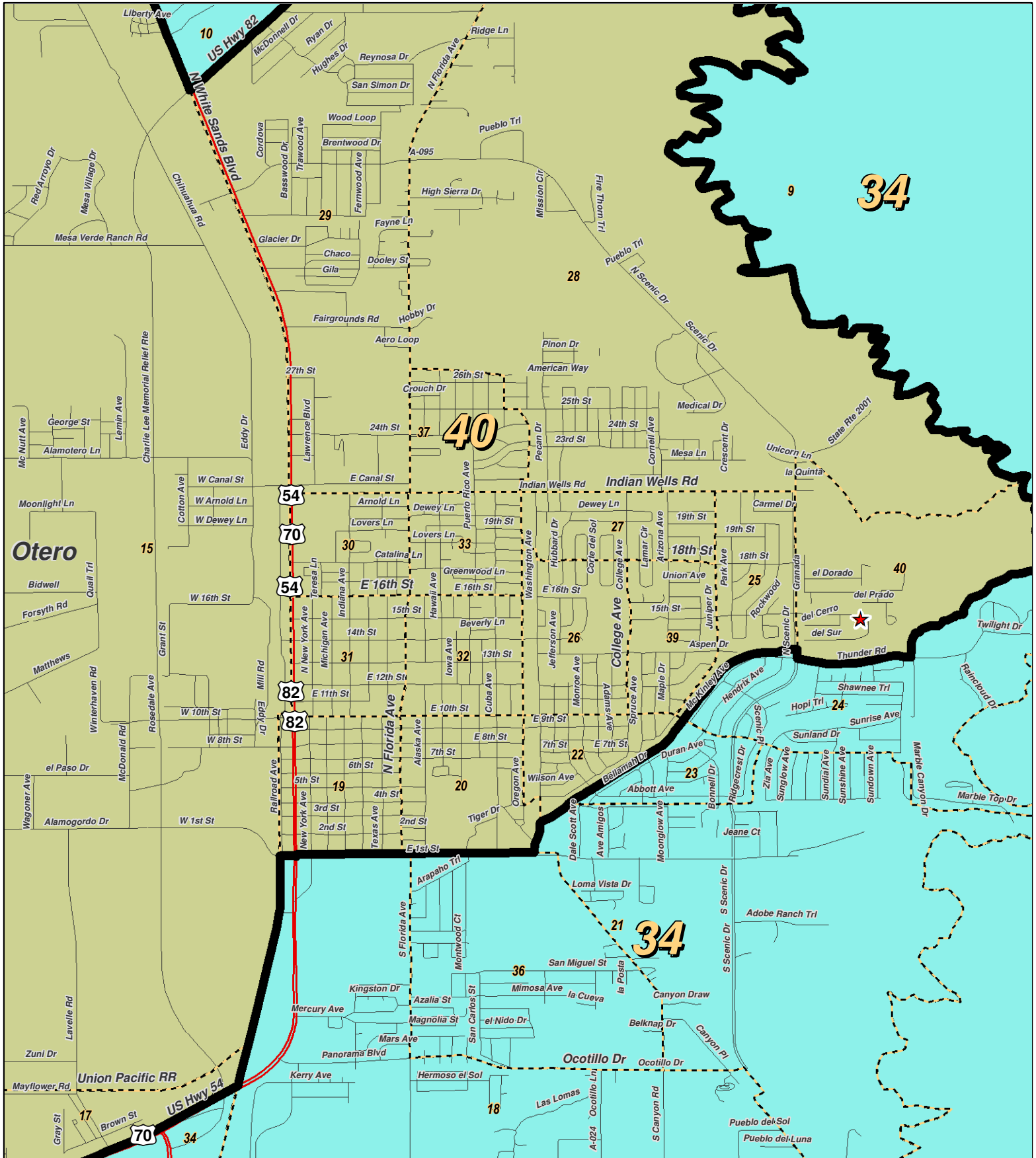
N

NEW MEXICO

LEGEND Created: September 05, 2011

★ Legislators	~ Rivers	↔ Interstate
□ Precincts	☪ Lakes / Ponds	↔ US Highway
□ Counties		↔ State Highway

Research & Polling, Inc. distributes this map assuming no liability for any errors, omissions, or inaccuracies in the information provided regardless of the cause in reliance upon any maps.



0 1 Miles

RESEARCH & POLLING INC.

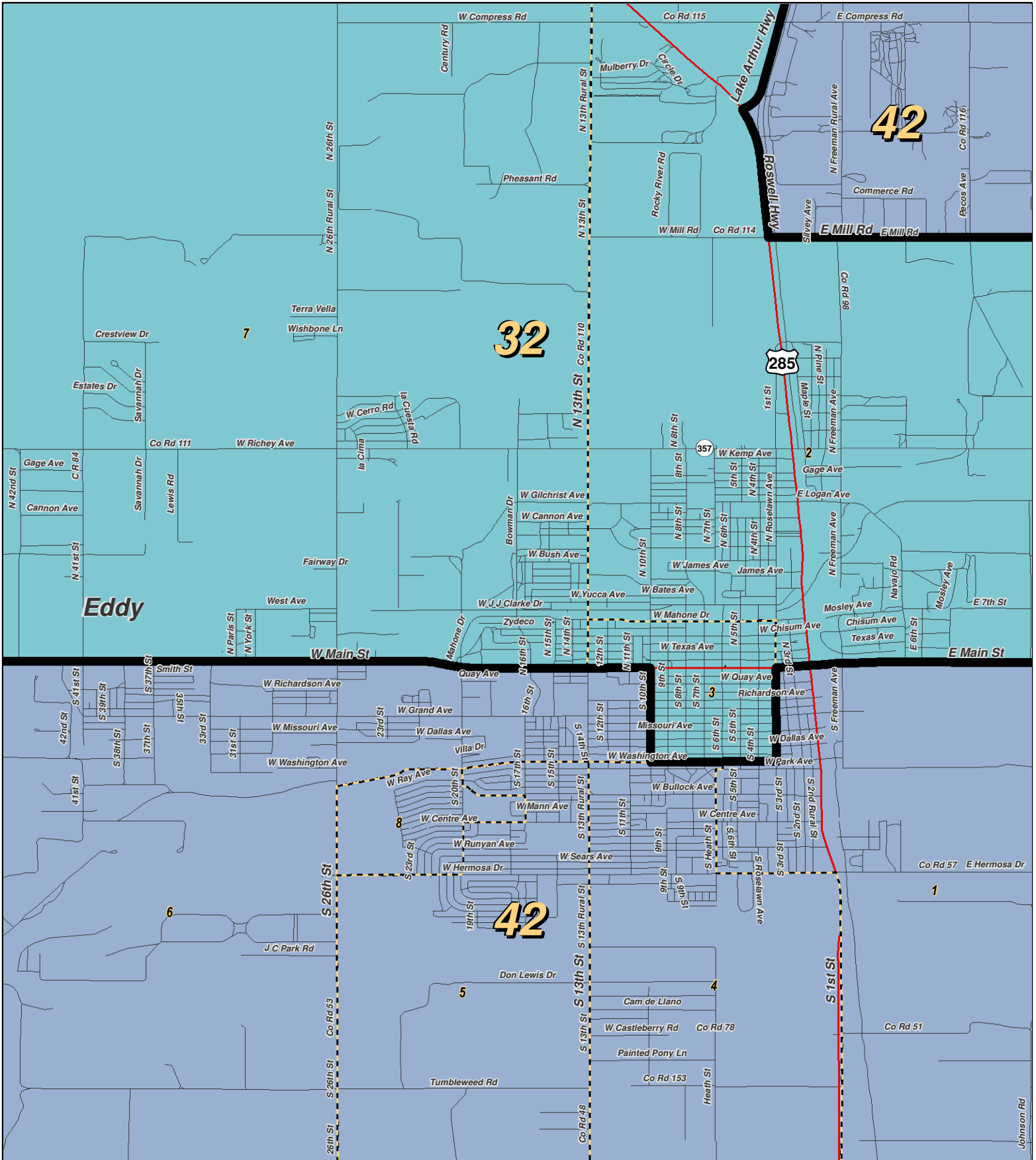
For the New Mexico Legislative Council Service



LEGEND Created: September 05, 2011

- ★ Legislators
- ~ Rivers
- ~ Interstate
- Precincts
- ⊕ Lakes / Ponds
- ~ US Highway
- Counties
- ~ State Highway

Research & Polling, Inc. distributes this map assuming no liability for any errors, omissions, or inaccuracies in the information provided regardless of the cause in reliance upon any maps.



0 1 Miles

RESEARCH & POLLING INC.

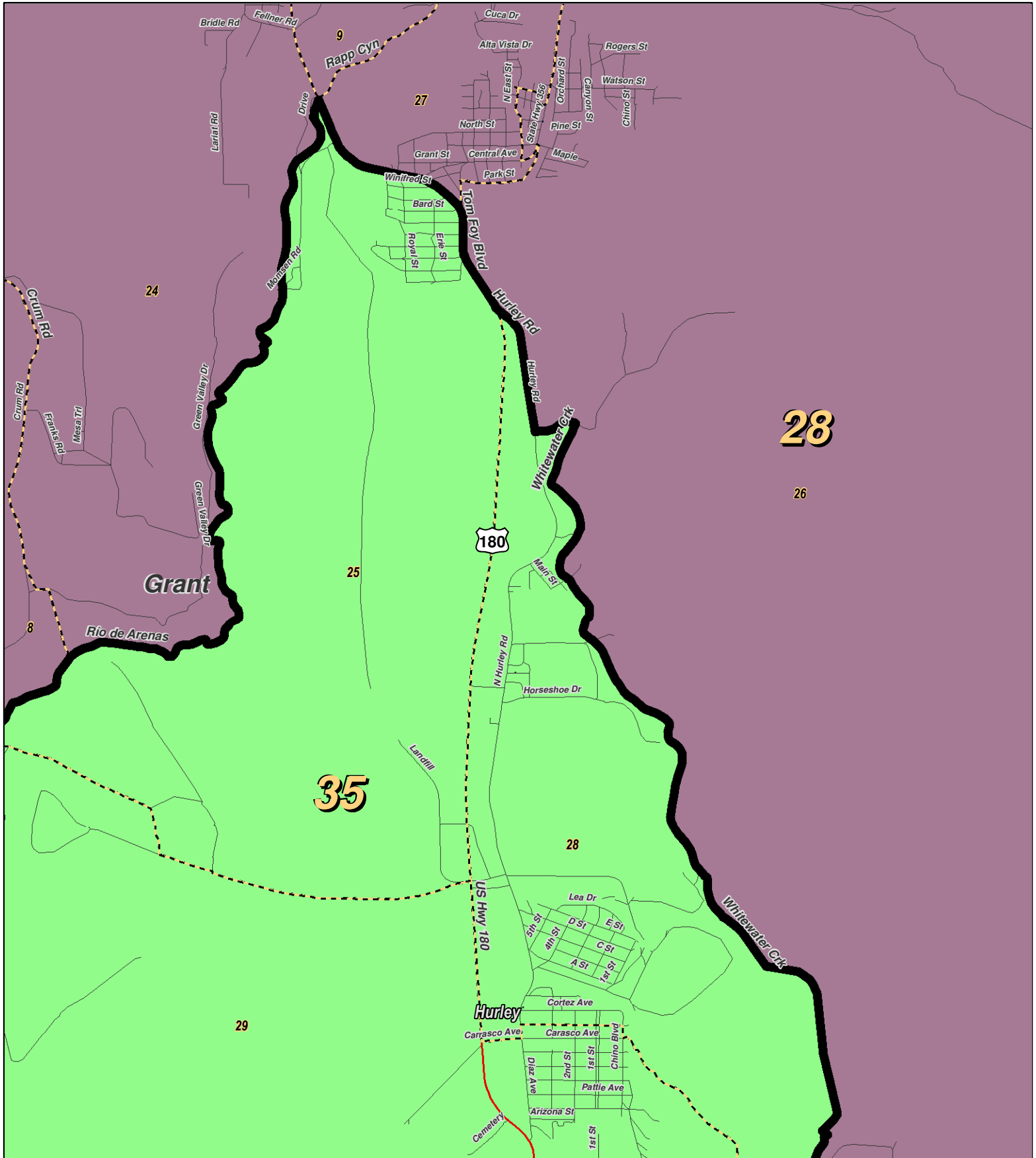
For the New Mexico Legislative Council Service



LEGEND Created: September 05, 2011

- ★ Legislators
- ▭ Precincts
- ▭ Counties
- ~ Rivers
- ☪ Lakes / Ponds
- ↔ Interstate
- ↔ US Highway
- ↔ State Highway

Research & Polling, Inc. distributes this map assuming no liability for any errors, omissions, or inaccuracies in the information provided regardless of the cause in reliance upon any maps.



RESEARCH & POLLING INC.

For the New Mexico Legislative Council Service

0 1 Miles

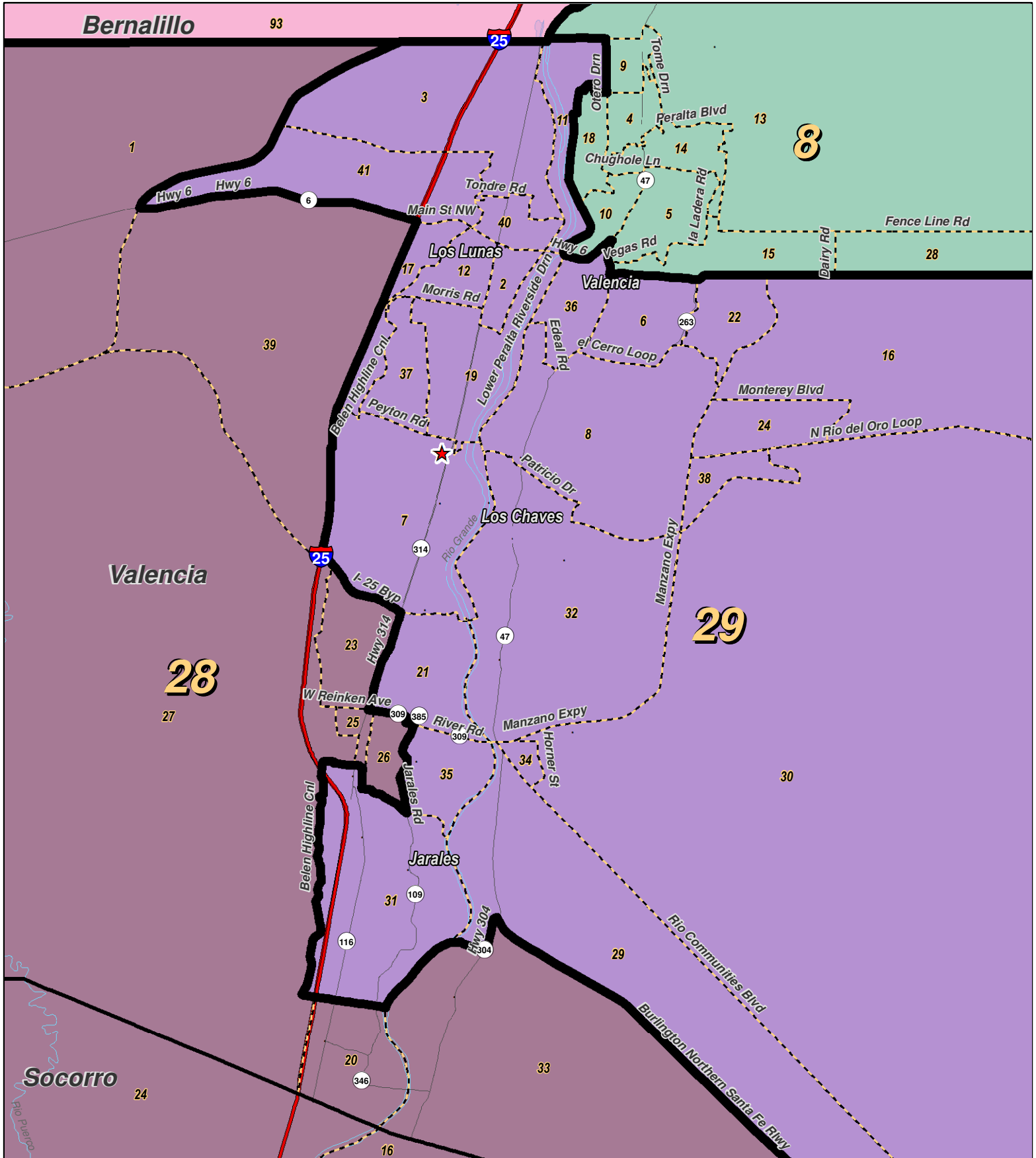
North arrow pointing up.



LEGEND Created: September 05, 2011

- ★ Legislators
- ▭ Precincts
- Counties
- ~ Rivers
- ⊕ Lakes / Ponds
- ↔ Interstate
- ↔ US Highway
- ↔ State Highway

Research & Polling, Inc. distributes this map assuming no liability for any errors, omissions, or inaccuracies in the information provided regardless of the cause in reliance upon any maps.



0 1 2 3 4 Miles

RESEARCH & POLLING INC.

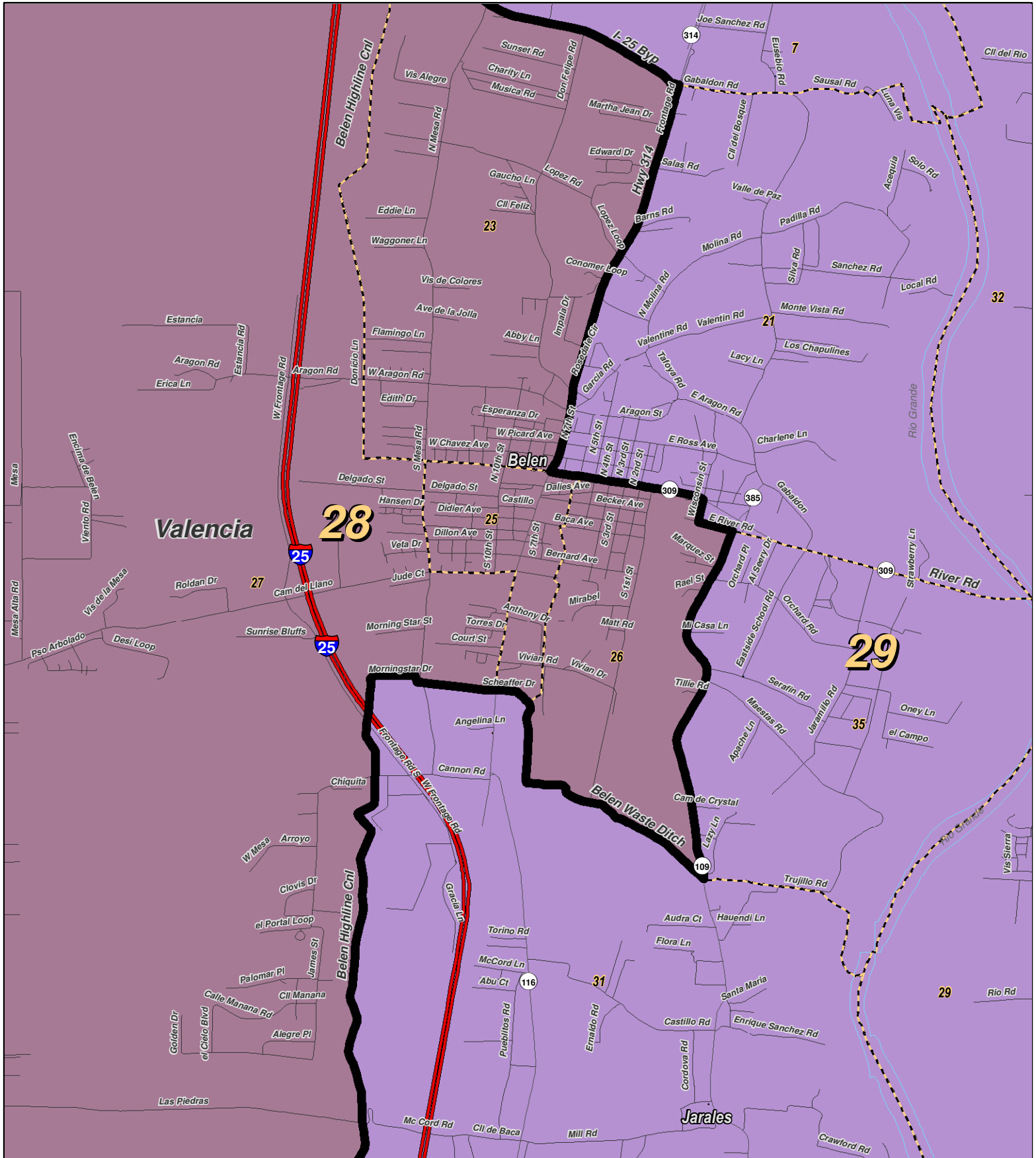
For the New Mexico Legislative Council Service



LEGEND Created: September 05, 2011

- ★ Legislators
- ▭ Precincts
- ▭ Counties
- ~ Rivers
- ~ Lakes / Ponds
- ~ Interstate
- ~ US Highway
- ~ State Highway

Research & Polling, Inc. distributes this map assuming no liability for any errors, omissions, or inaccuracies in the information provided regardless of the cause in reliance upon any maps.



0 1 Miles

RESEARCH & POLLING INC.

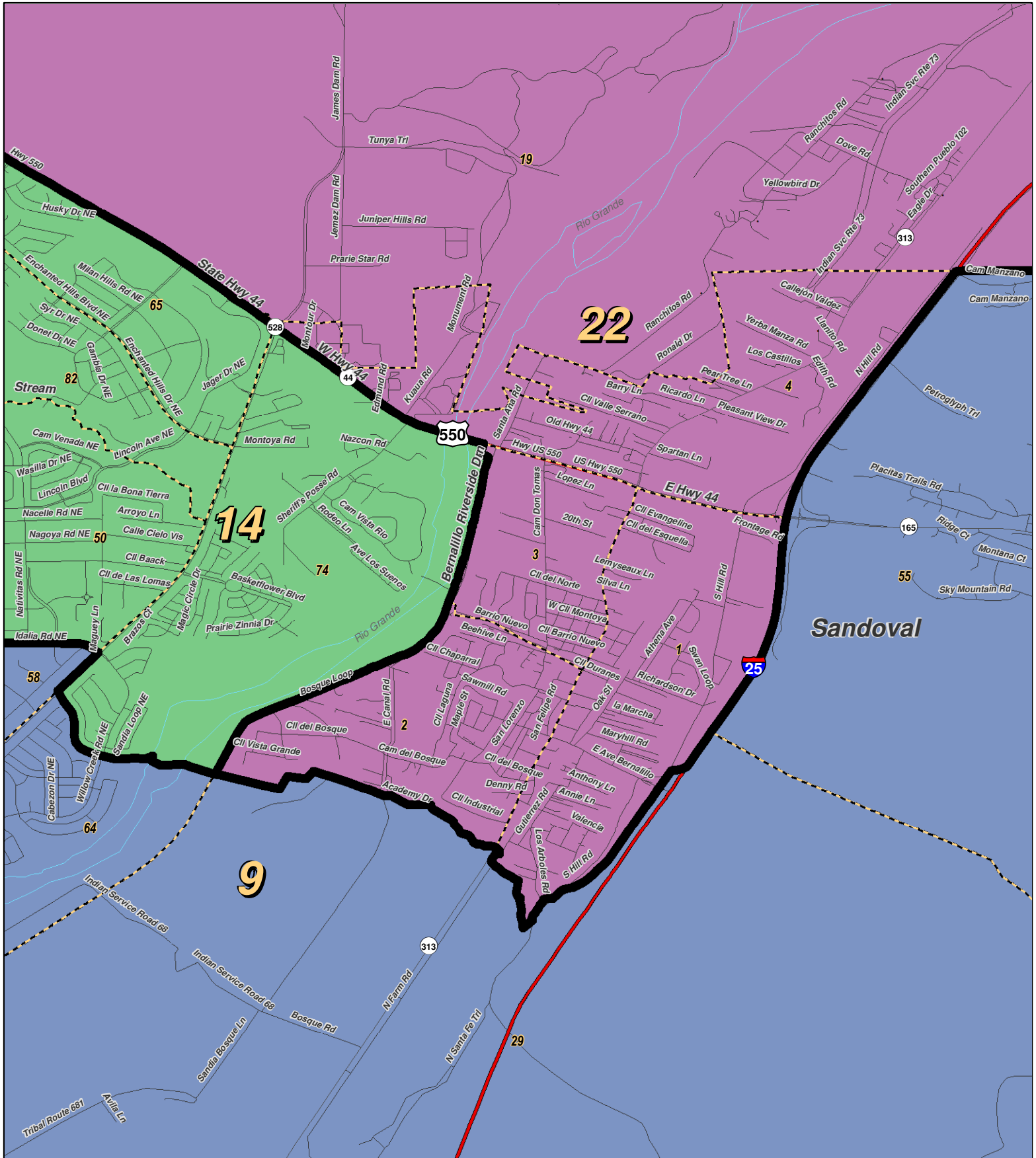
For the New Mexico Legislative Council Service



LEGEND Created: September 05, 2011

- ★ Legislators
- Precincts
- Counties
- ~ Rivers
- ~ Lakes / Ponds
- ~ Interstate
- ~ US Highway
- ~ State Highway

Research & Polling, Inc. distributes this map assuming no liability for any errors, omissions, or inaccuracies in the information provided regardless of the cause in reliance upon any maps.



0 1 Miles

RESEARCH & POLLING INC.

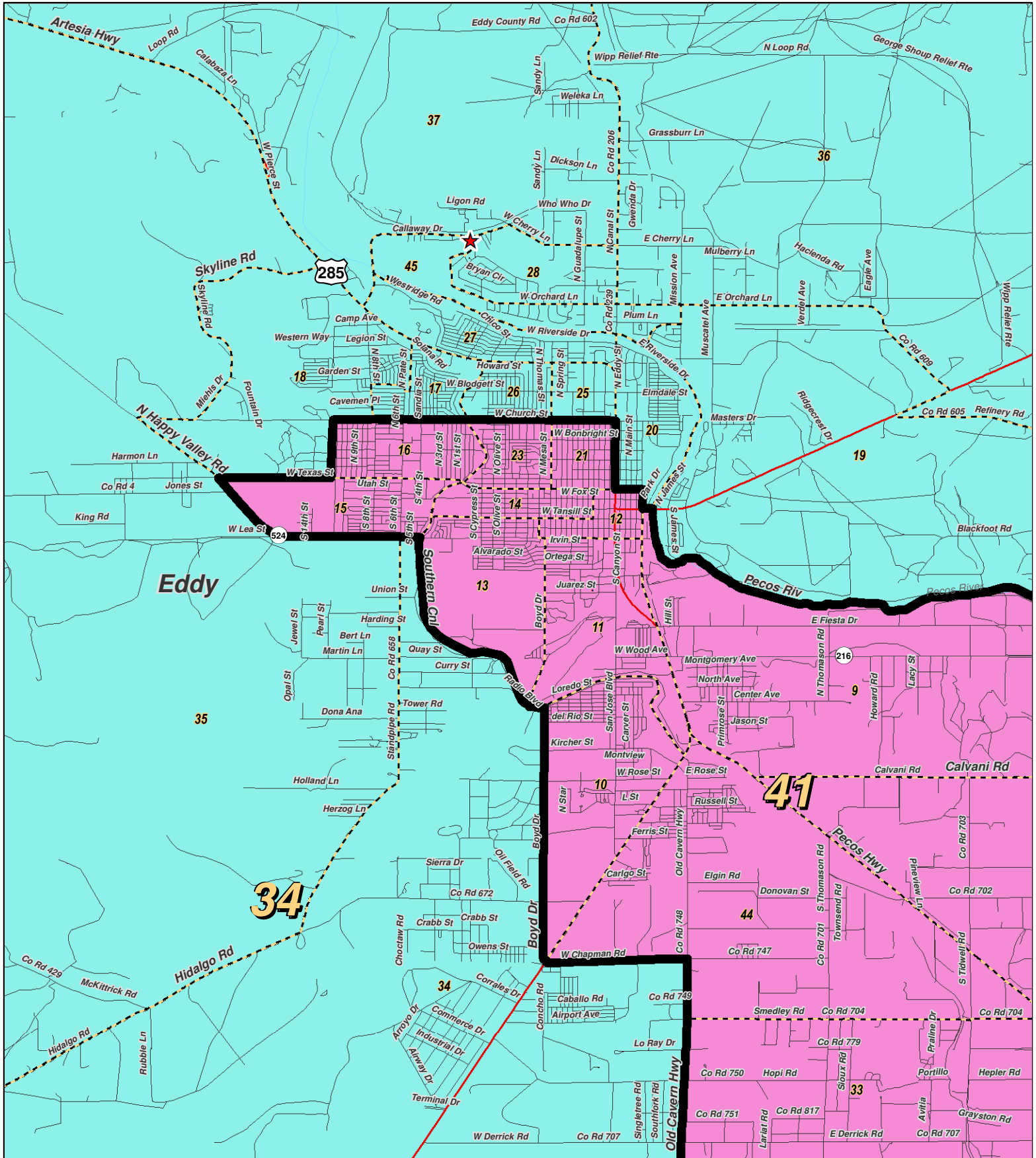
For the New Mexico Legislative Council Service



LEGEND Created: September 05, 2011

★ Legislators	~ Rivers	↔ Interstate
□ Precincts	☪ Lakes / Ponds	↔ US Highway
□ Counties		↔ State Highway

Research & Polling, Inc. distributes this map assuming no liability for any errors, omissions, or inaccuracies in the information provided regardless of the cause in reliance upon any maps.



0 1 Miles

RESEARCH & POLLING INC.

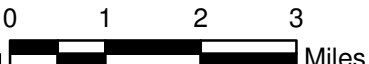
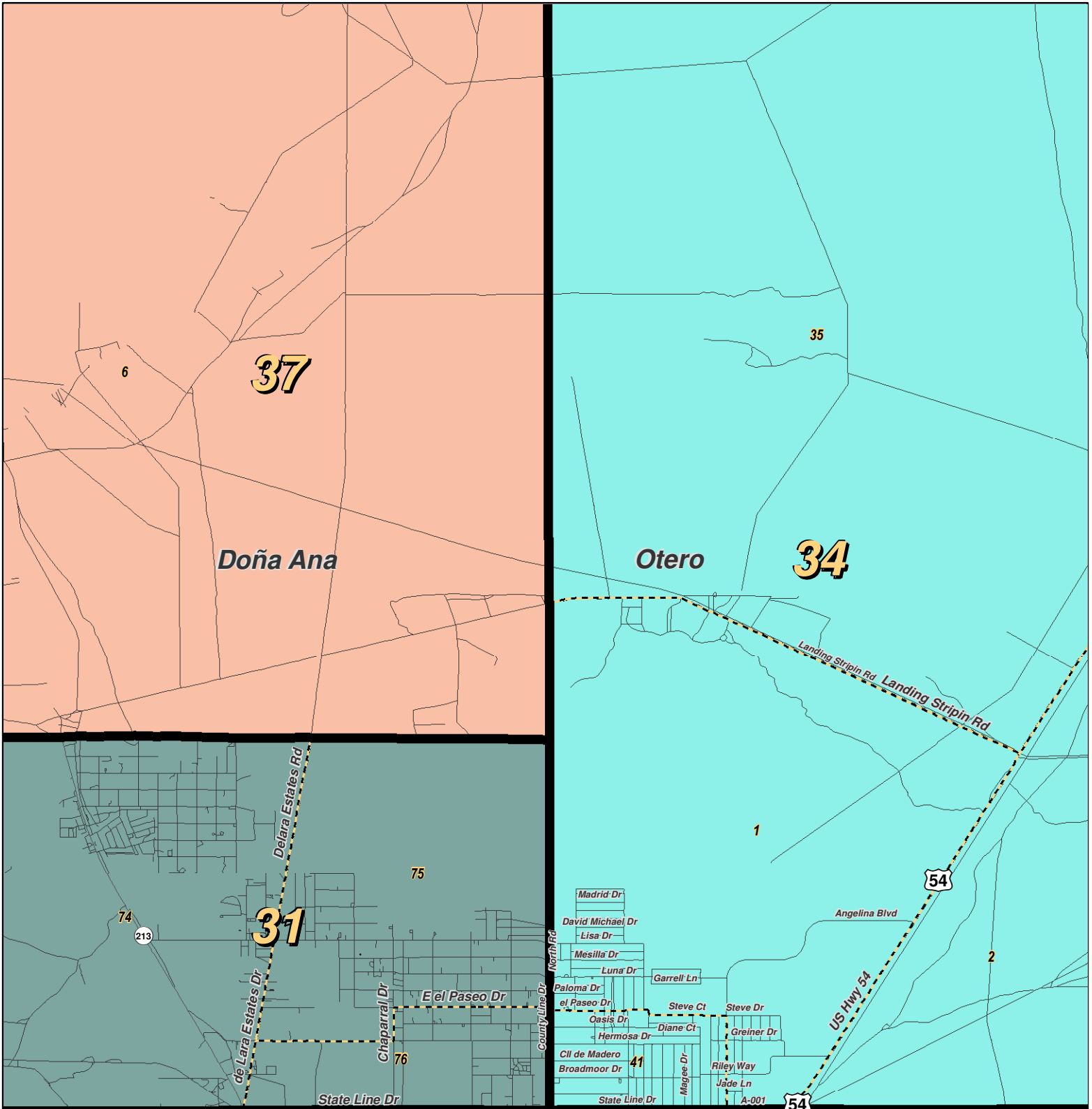
For the New Mexico Legislative Council Service



LEGEND Created: September 05, 2011

- ★ Legislators
- ▭ Precincts
- ▭ Counties
- ~ Rivers
- ~ Lakes / Ponds
- ~ Interstate
- ~ US Highway
- ~ State Highway

Research & Polling, Inc. distributes this map assuming no liability for any errors, omissions, or inaccuracies in the information provided regardless of the cause in reliance upon any maps.



LEGEND Created: September 05, 2011

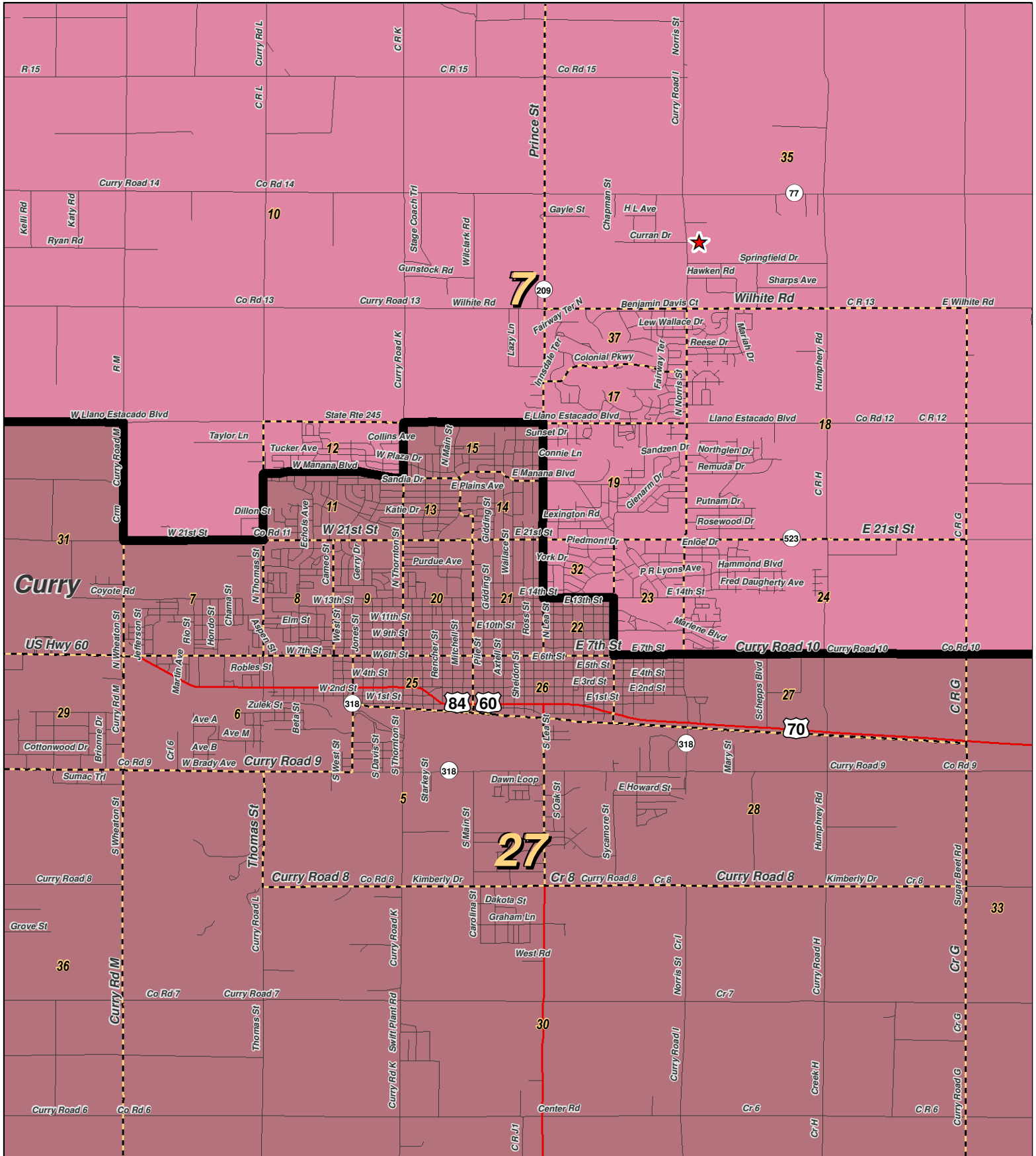
- ★ Legislators
- Precincts
- Counties
- ~ Rivers
- ⊕ Lakes / Ponds
- ↗ Interstate
- Ⓜ US Highway
- Ⓜ State Highway

Research & Polling, Inc. distributes this map assuming no liability for any errors, omissions, or inaccuracies in the information provided regardless of the cause in reliance upon any maps.



For the New Mexico
Legislative Council Service





0 1 Miles

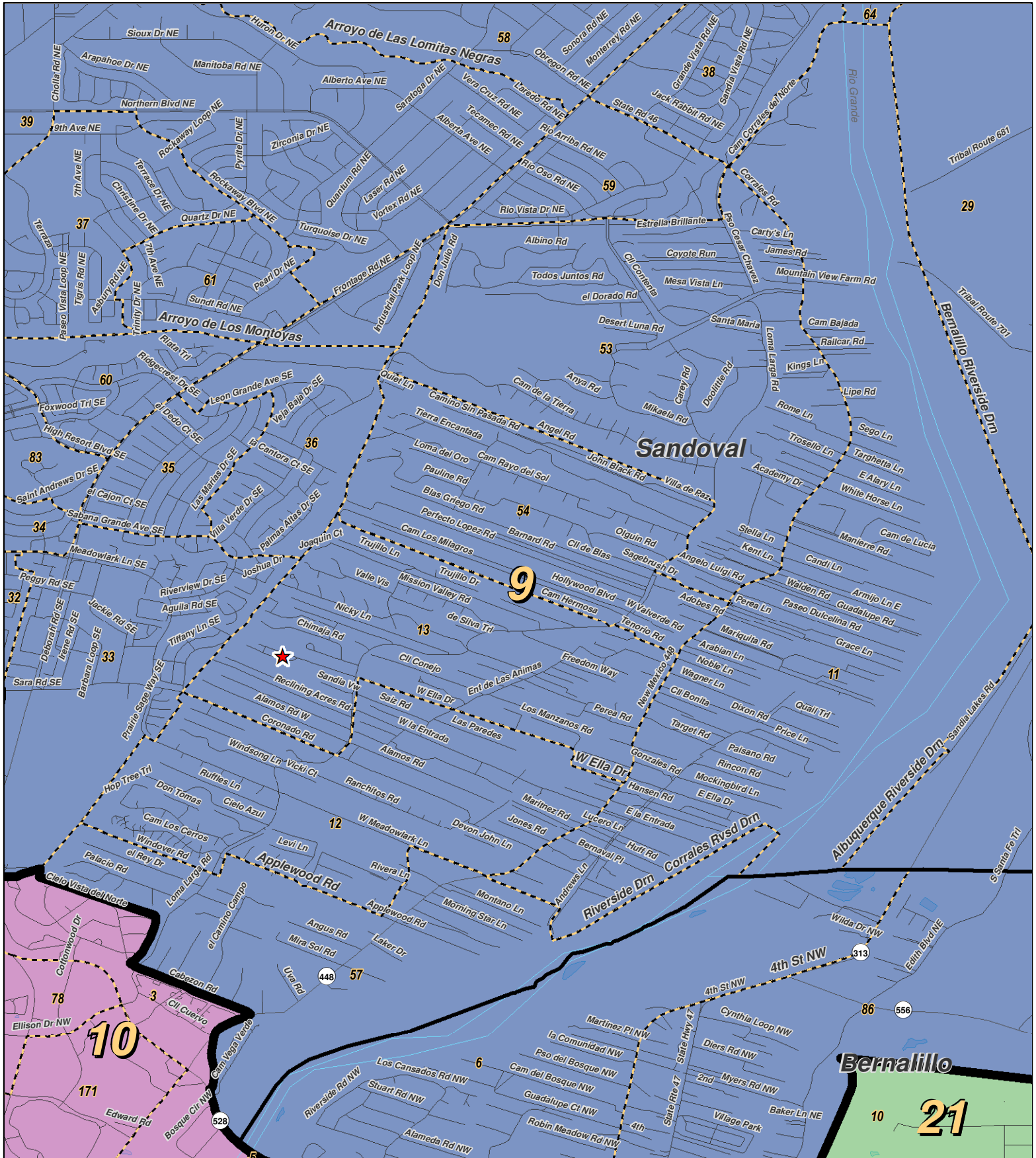
For the New Mexico
Legislative Council Service



LEGEND Created: September 05, 2011


- ★ Legislators
- ▭ Precincts
- Counties
- ~ Rivers
- ☪ Lakes / Ponds
- ↔ Interstate
- ↔ US Highway
- ↔ State Highway

Research & Polling, Inc. distributes this map assuming no liability for any errors, omissions, or inaccuracies in the information provided regardless of the cause in reliance upon any maps.



RESEARCH & POLLING INC.

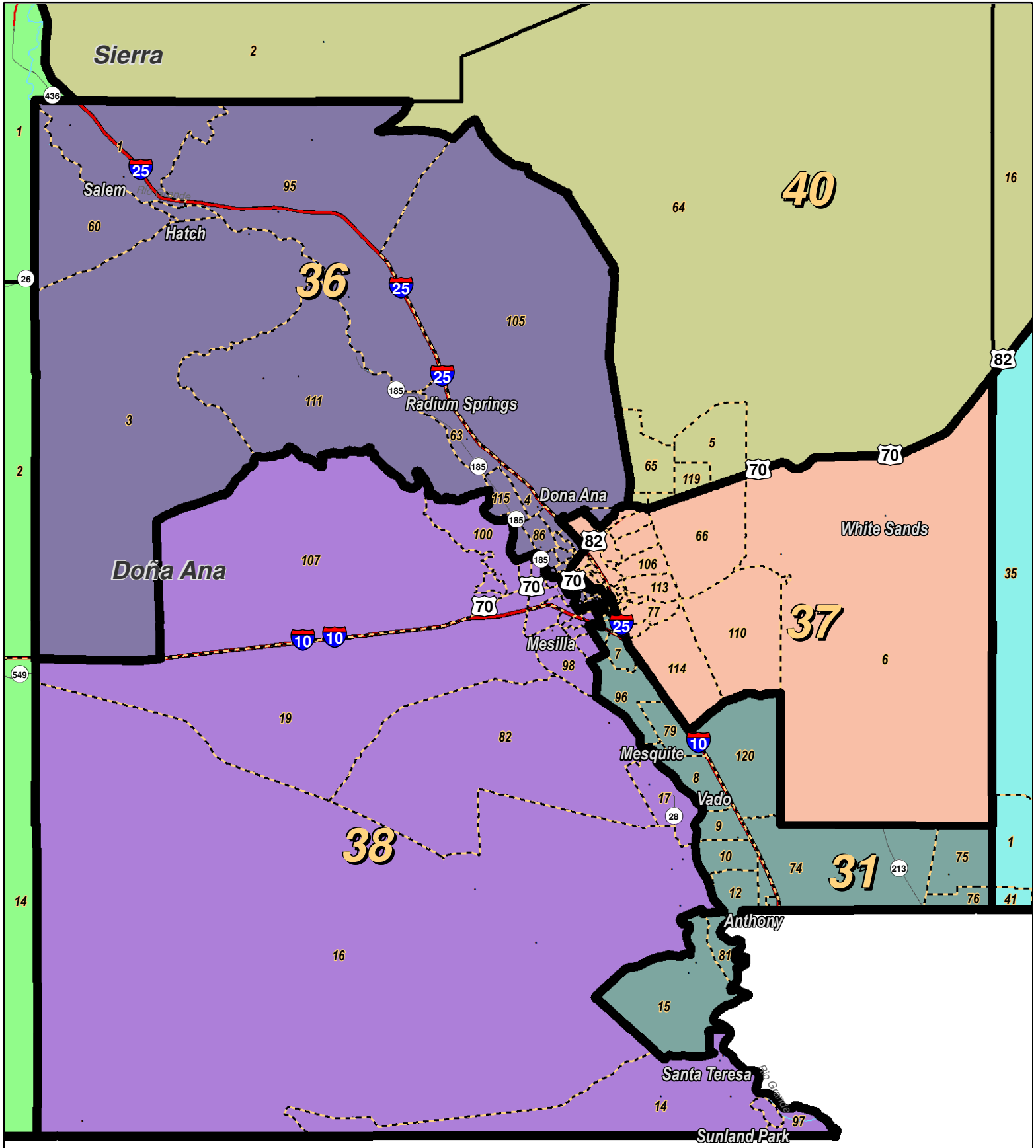
For the New Mexico Legislative Council Service



LEGEND Created: September 05, 2011

- ★ Legislators
- ▭ Precincts
- ▭ Counties
- ~ Rivers
- ~ Lakes / Ponds
- ~ Interstate
- ~ US Highway
- ~ State Highway

Research & Polling, Inc. distributes this map assuming no liability for any errors, omissions, or inaccuracies in the information provided regardless of the cause in reliance upon any maps.



RESEARCH & POLLING INC.

For the New Mexico Legislative Council Service

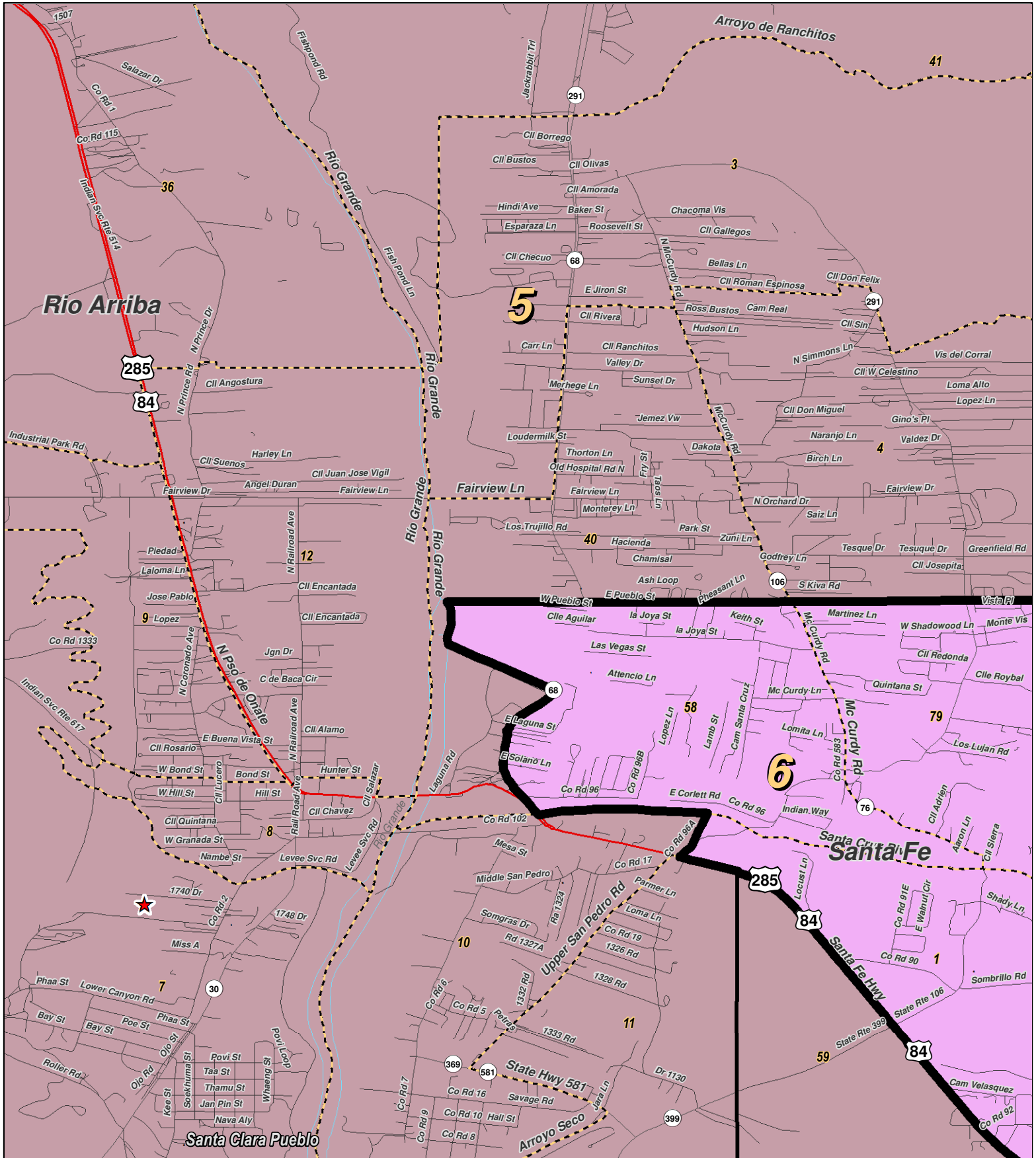
0 3 6 9 12 Miles

NEW MEXICO

LEGEND Created: September 05, 2011

Precincts	Rivers	Interstate
Counties	Lakes / Ponds	US Highway
		State Highway

Research & Polling, Inc. distributes this map assuming no liability for any errors, omissions, or inaccuracies in the information provided regardless of the cause in reliance upon any maps.



0 0.9 Miles

RESEARCH & POLLING INC.

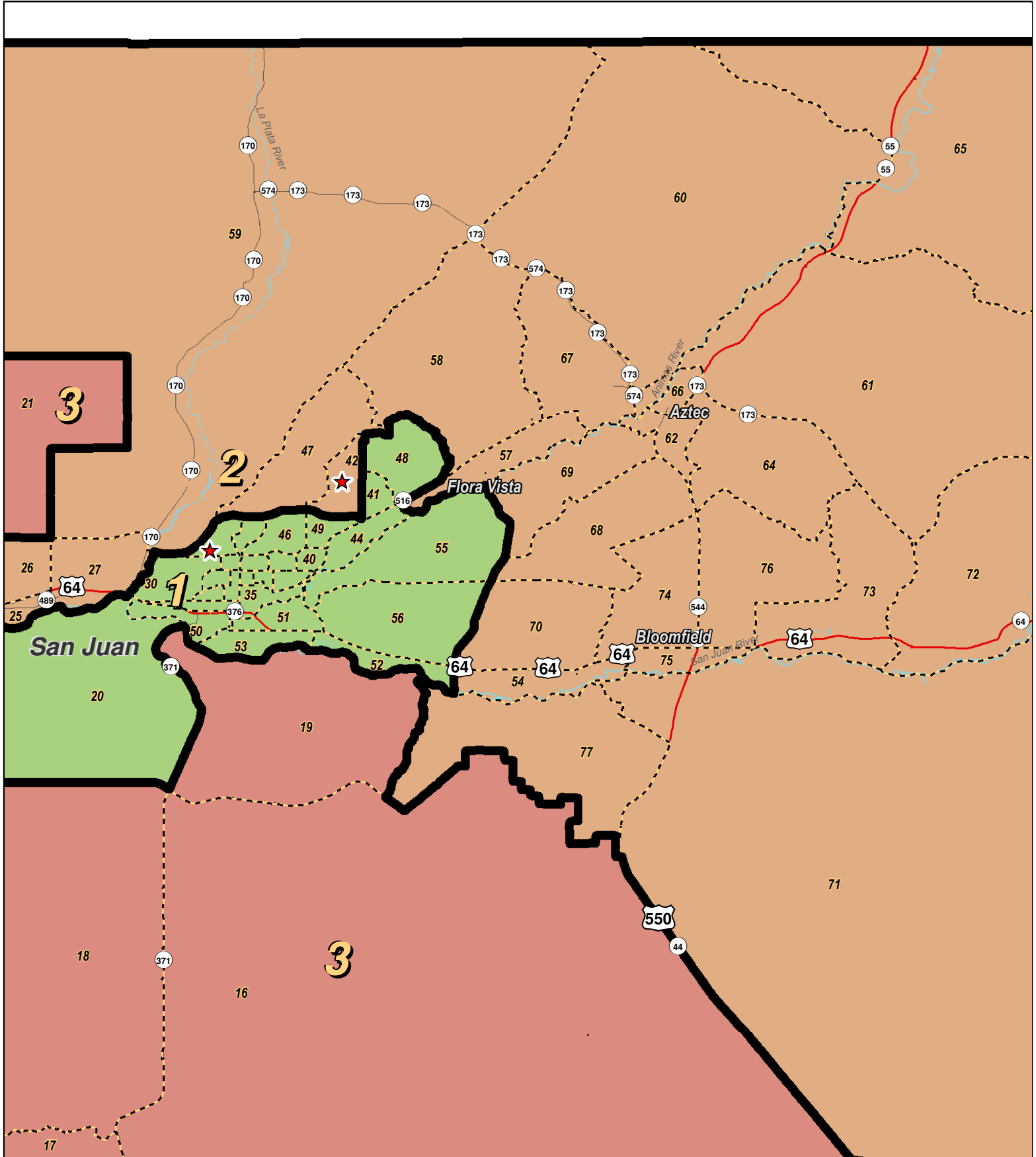
For the New Mexico Legislative Council Service



LEGEND Created: September 05, 2011

- ★ Legislators
- ~ Rivers
- ~ Interstate
- ▭ Precincts
- ~ Lakes / Ponds
- ~ US Highway
- ▭ Counties
- ~ State Highway

Research & Polling, Inc. distributes this map assuming no liability for any errors, omissions, or inaccuracies in the information provided regardless of the cause in reliance upon any maps.



0 1 2 3 4
Miles

RESEARCH & POLLING
INC.

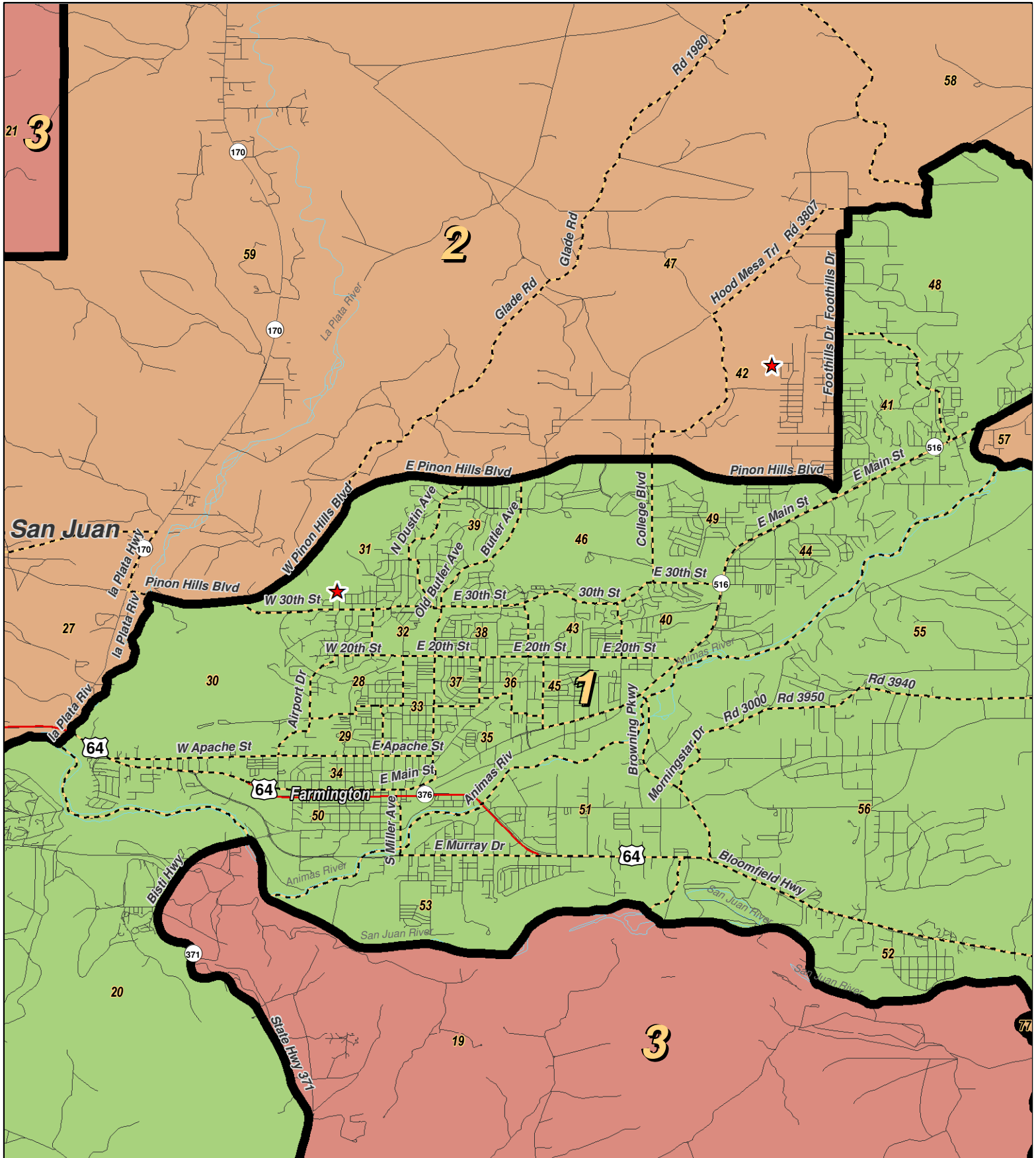
For the New Mexico
Legislative Council Service



LEGEND Created: September 05, 2011


★ Legislators	~ Rivers	↗ Interstate
□ Precincts	☪ Lakes / Ponds	↖ US Highway
▭ Counties		~ State Highway

Research & Polling, Inc. distributes this map assuming no liability for any errors, omissions, or inaccuracies in the information provided regardless of the cause in reliance upon any maps.



RESEARCH & POLLING INC.

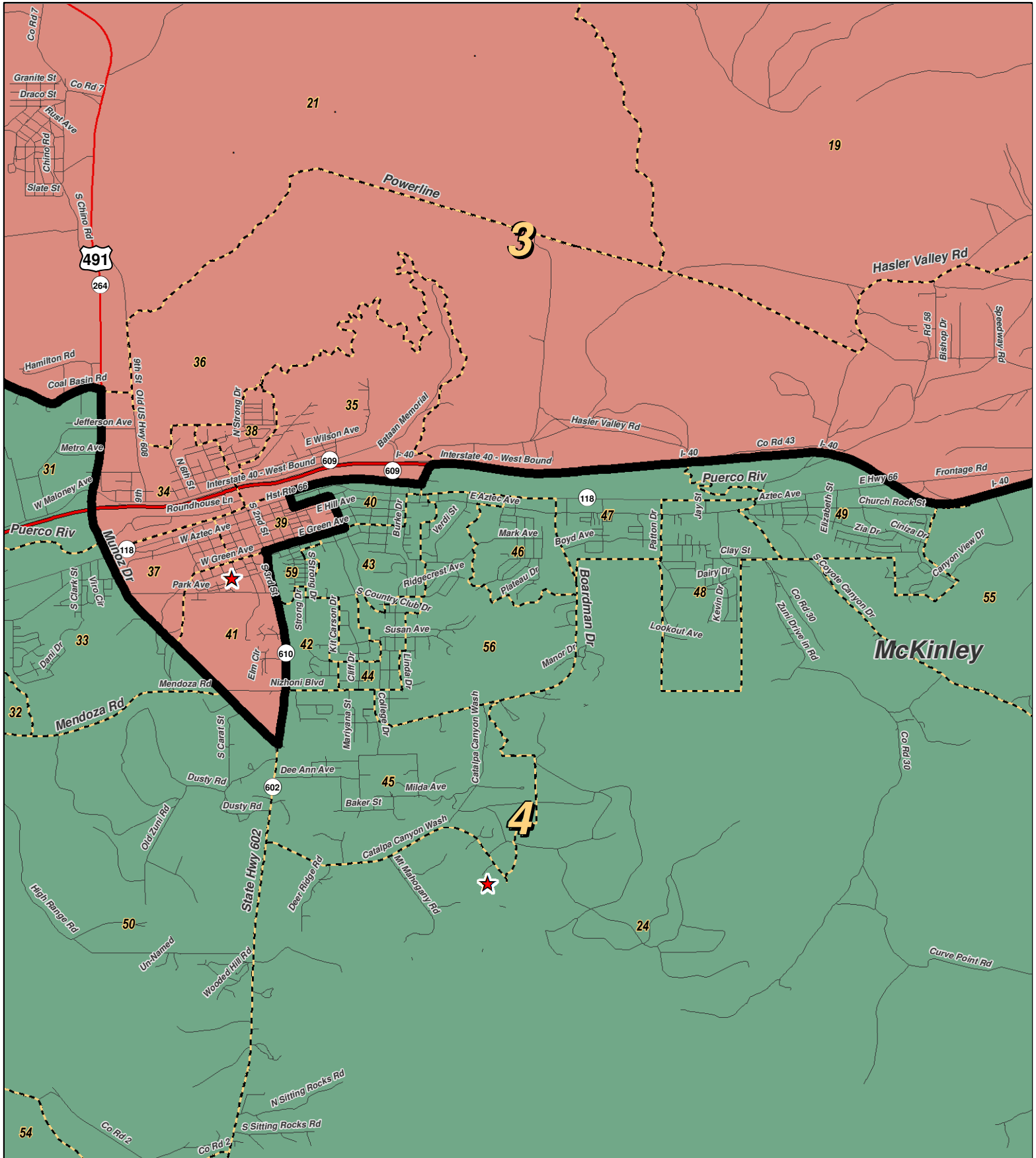
For the New Mexico Legislative Council Service



LEGEND Created: September 05, 2011

★ Legislators	~ Rivers	↔ Interstate
⬡ Precincts	⊕ Lakes / Ponds	↔ US Highway
⬢ Counties		↔ State Highway

Research & Polling, Inc. distributes this map assuming no liability for any errors, omissions, or inaccuracies in the information provided regardless of the cause in reliance upon any maps.



0 1 Miles

RESEARCH & POLLING INC.

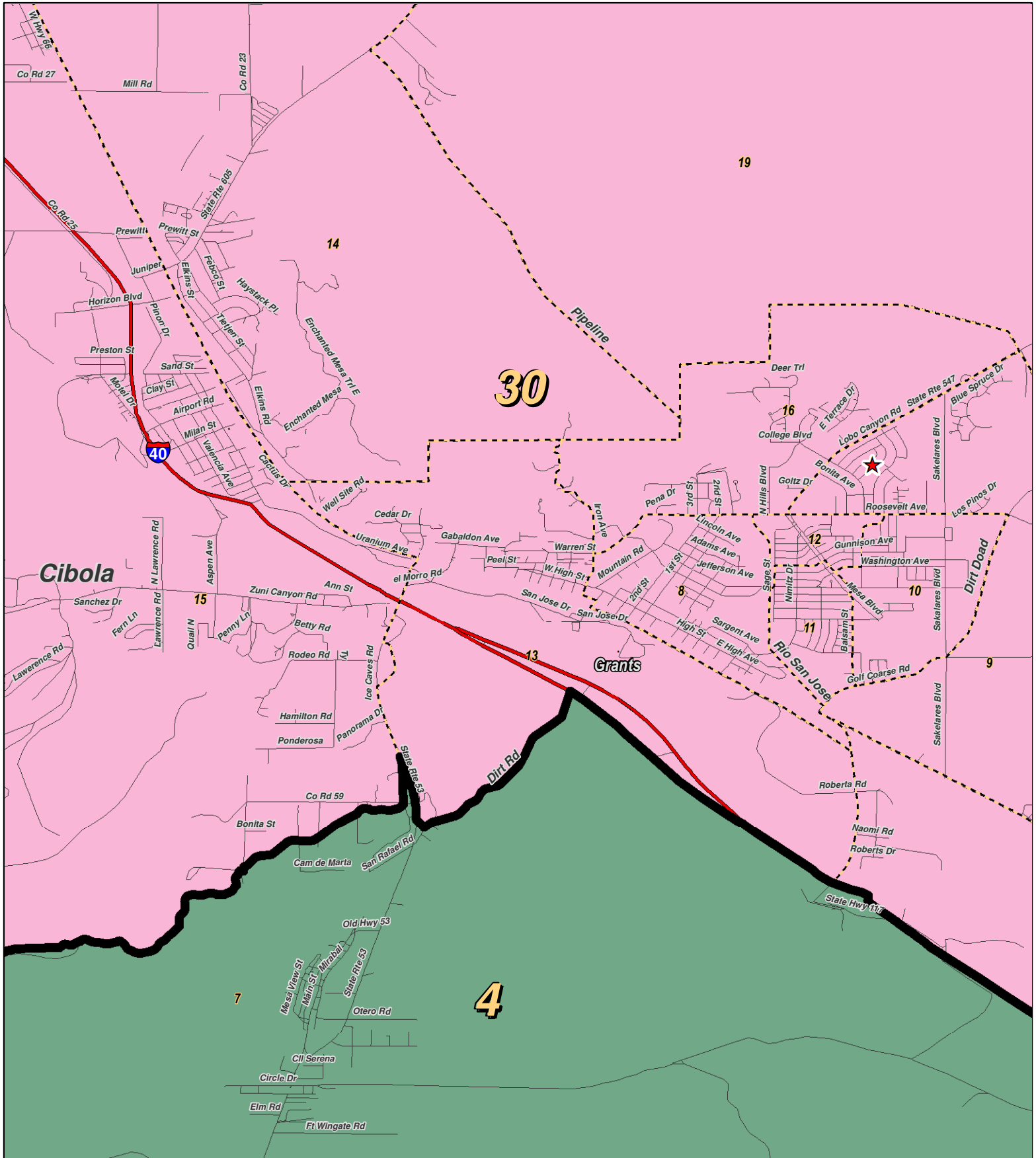
For the New Mexico Legislative Council Service



LEGEND Created: September 05, 2011

★ Legislators	~ Rivers	↗ Interstate
▭ Precincts	⊕ Lakes / Ponds	↔ US Highway
▭ Counties		~ State Highway

Research & Polling, Inc. distributes this map assuming no liability for any errors, omissions, or inaccuracies in the information provided regardless of the cause in reliance upon any maps.



0 1 Miles

RESEARCH & POLLING INC.

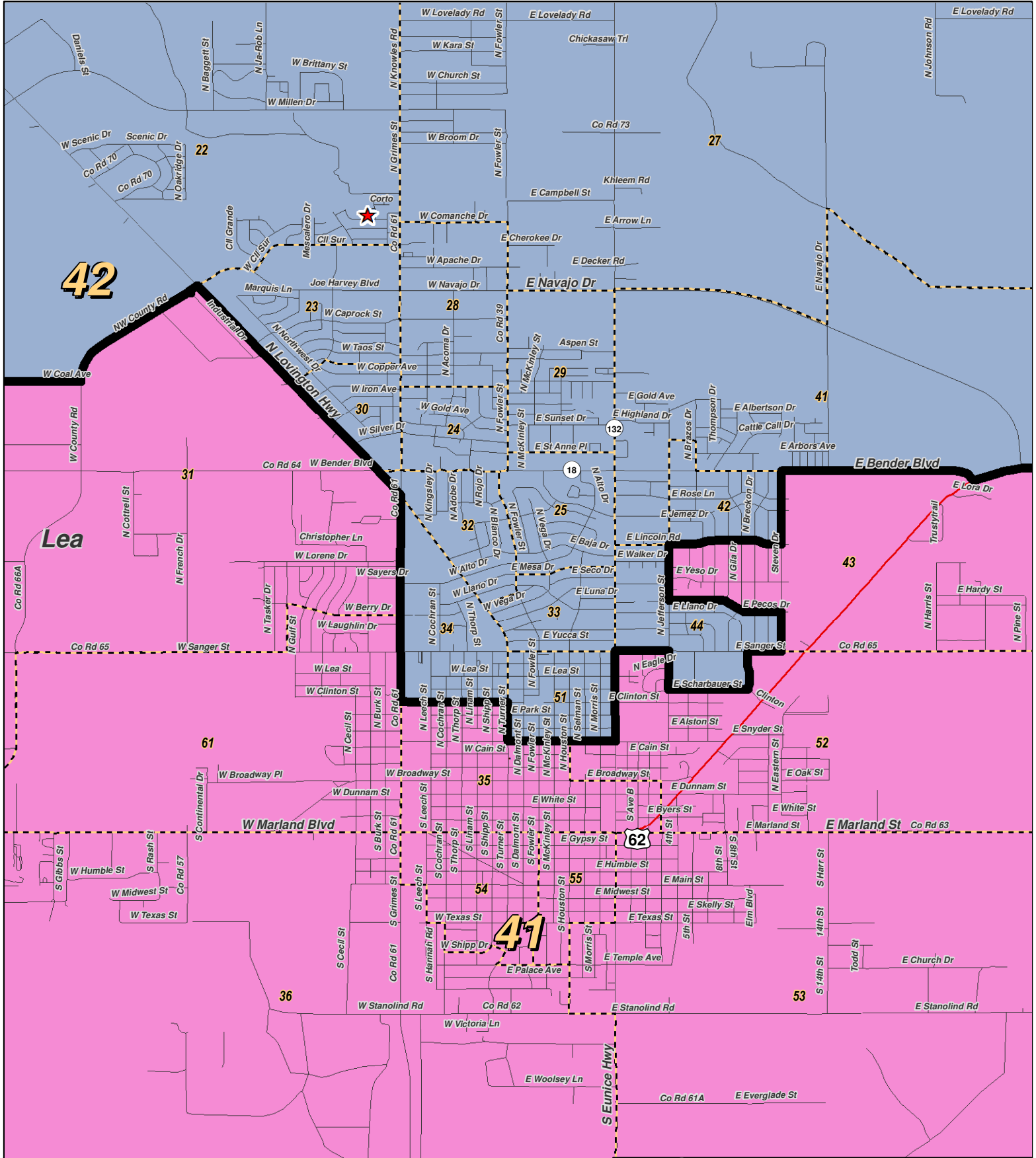
For the New Mexico Legislative Council Service



LEGEND Created: September 05, 2011

- ★ Legislators
- ~ Rivers
- ~ Interstate
- ▭ Precincts
- ⊕ Lakes / Ponds
- ⊕ US Highway
- ▭ Counties
- ~ State Highway

Research & Polling, Inc. distributes this map assuming no liability for any errors, omissions, or inaccuracies in the information provided regardless of the cause in reliance upon any maps.



0 1 Miles

RESEARCH & POLLING INC.

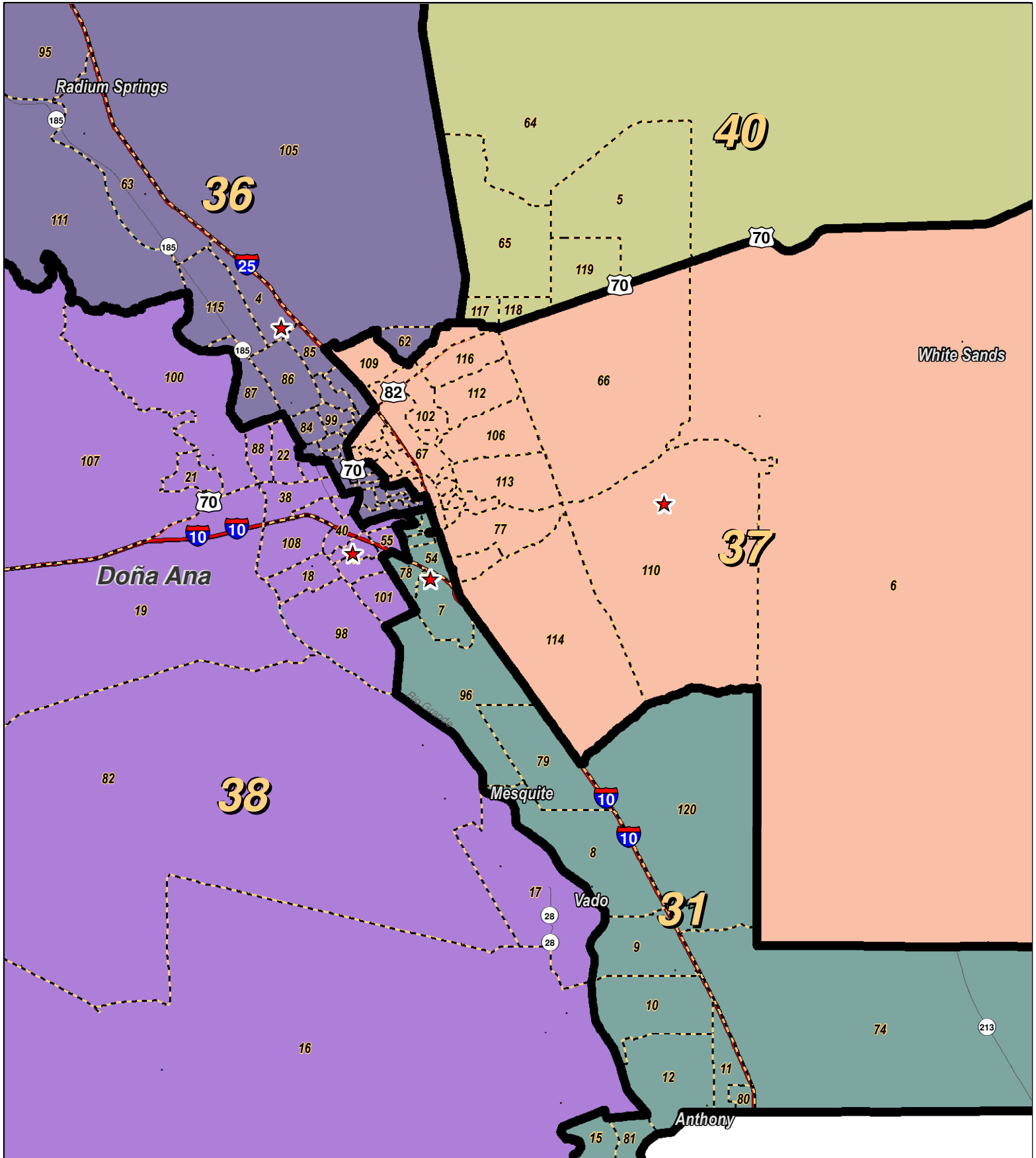
For the New Mexico Legislative Council Service



LEGEND Created: September 05, 2011

- ★ Legislators
- ~ Rivers
- ~ Interstate
- ▭ Precincts
- ⊕ Lakes / Ponds
- ⚡ US Highway
- ▭ Counties
- ~ State Highway

Research & Polling, Inc. distributes this map assuming no liability for any errors, omissions, or inaccuracies in the information provided regardless of the cause in reliance upon any maps.



0 1 2 3 4
Miles

RESEARCH & POLLING INC.

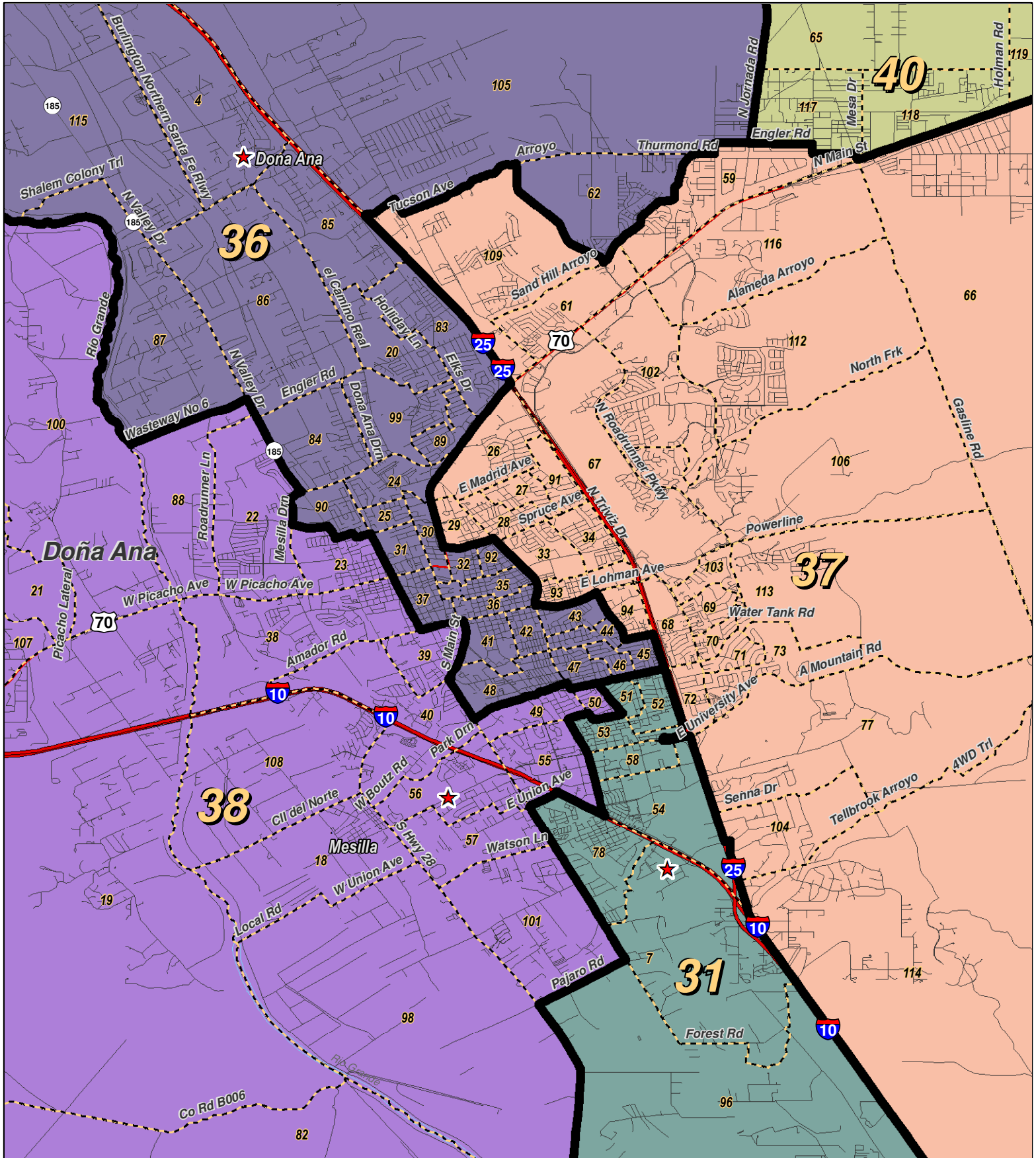
For the New Mexico Legislative Council Service

NEW MEXICO

LEGEND Created: September 05, 2011


- ★ Legislators
- Precincts
- Counties
- ~ Rivers
- ~ Lakes / Ponds
- ↔ Interstate
- ↔ US Highway
- ↔ State Highway

Research & Polling, Inc. distributes this map assuming no liability for any errors, omissions, or inaccuracies in the information provided regardless of the cause in reliance upon any maps.



RESEARCH & POLLING INC.

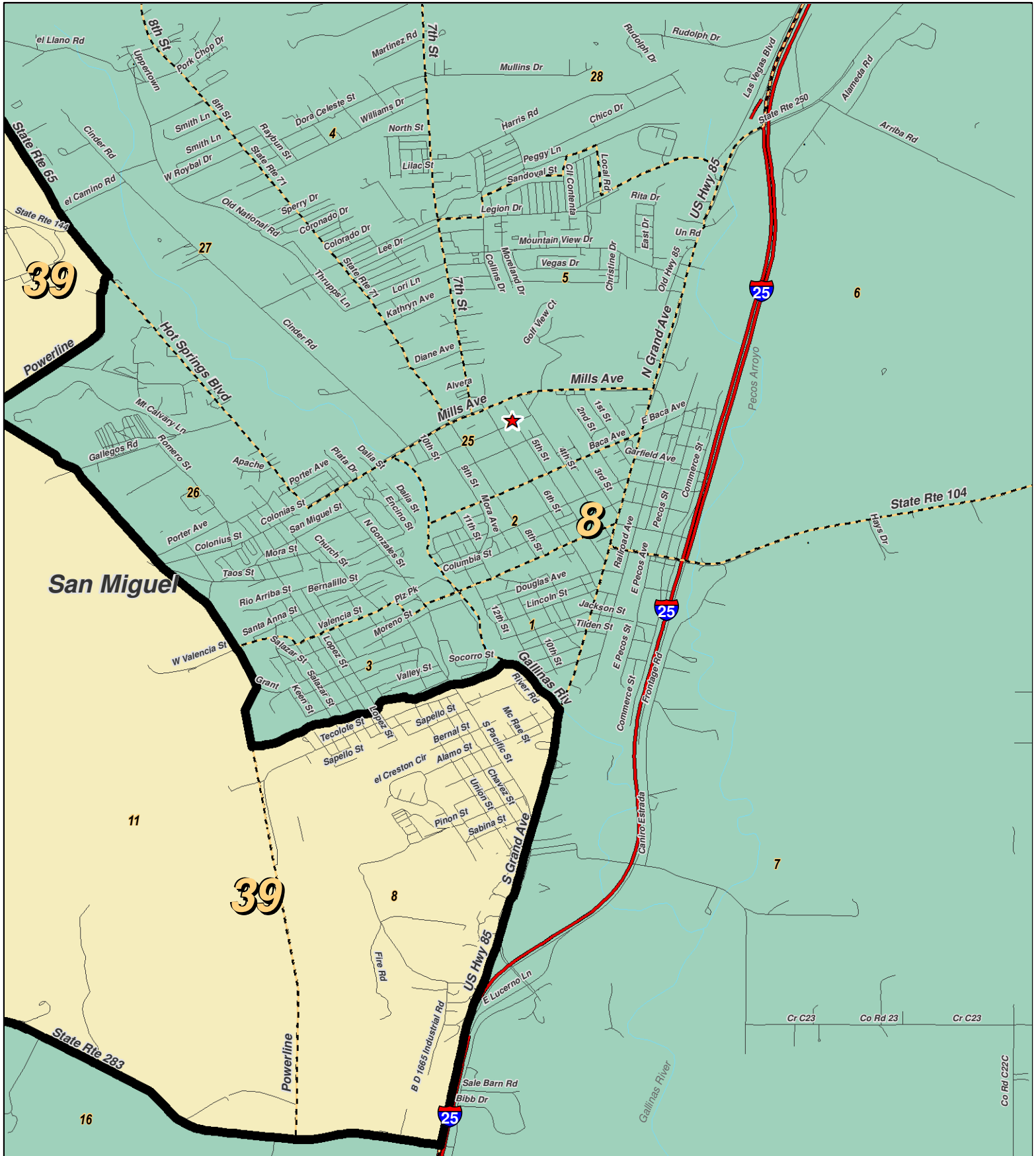
For the New Mexico Legislative Council Service



LEGEND Created: September 05, 2011

★ Legislators	~ Rivers	↔ Interstate
□ Precincts	⊕ Lakes / Ponds	↔ US Highway
□ Counties		↔ State Highway

Research & Polling, Inc. distributes this map assuming no liability for any errors, omissions, or inaccuracies in the information provided regardless of the cause in reliance upon any maps.



RESEARCH & POLLING
INC.

For the New Mexico
Legislative Council Service

0 1 Miles

N

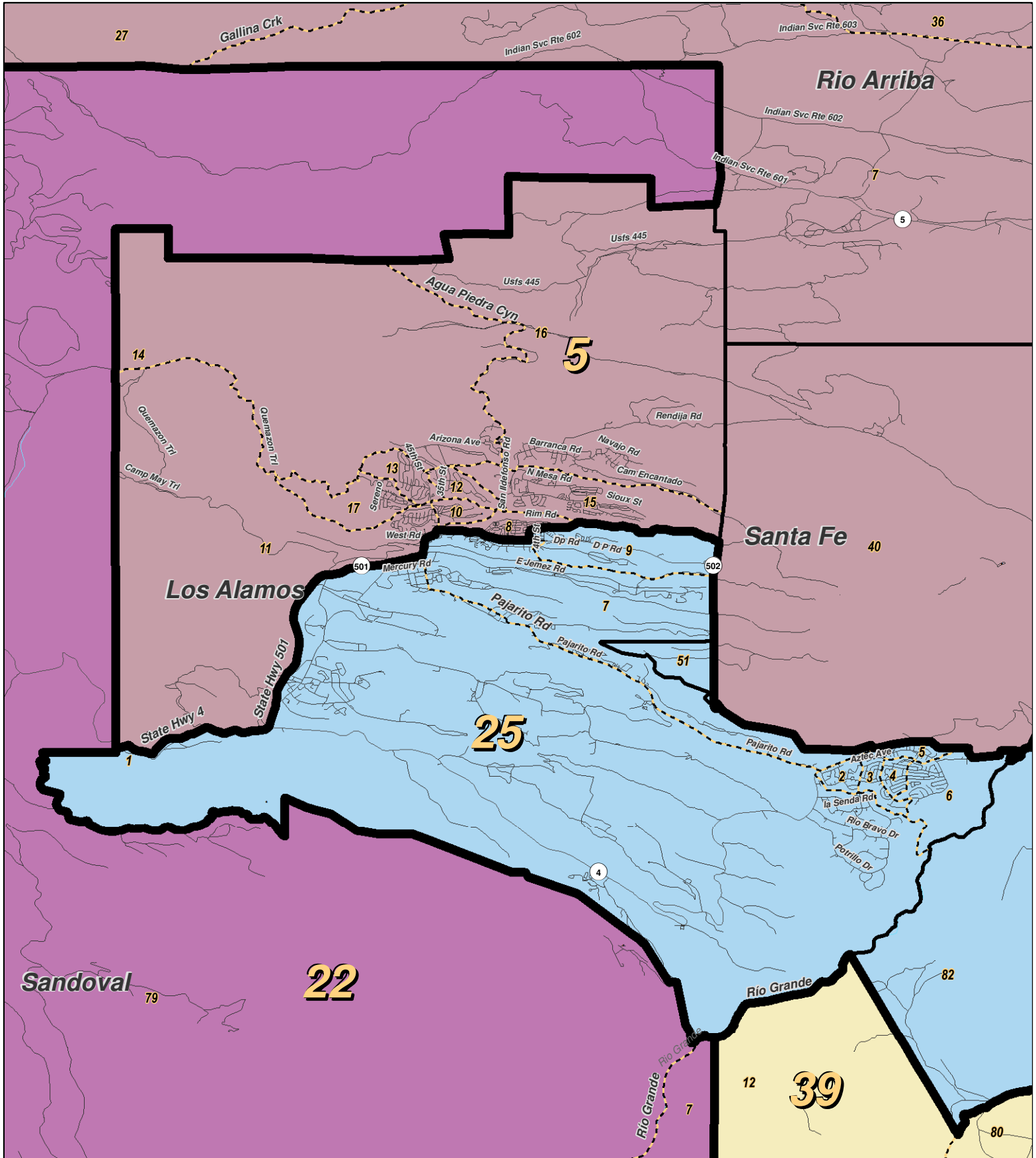


LEGEND

Created: September 05, 2011

- ★ Legislators
- Precincts
- Counties
- ~ Rivers
- ⊕ Lakes / Ponds
- ↔ Interstate
- ↔ US Highway
- ↔ State Highway

Research & Polling, Inc. distributes this map assuming no liability for any errors, omissions, or inaccuracies in the information provided regardless of the cause in reliance upon any maps.



0 1 2 3 Miles

RESEARCH & POLLING INC.

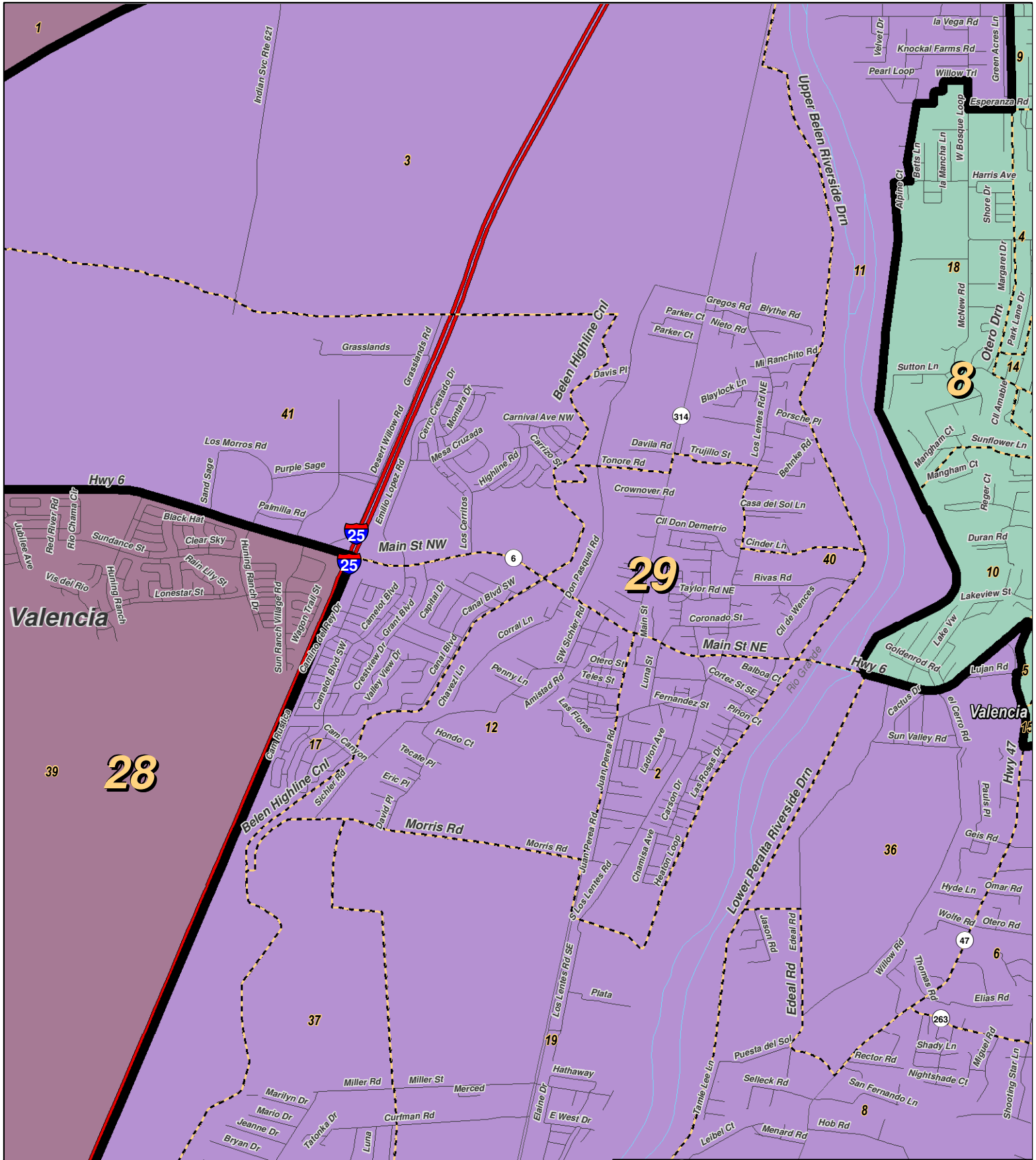
For the New Mexico Legislative Council Service



LEGEND Created: September 05, 2011

- ★ Legislators
- Precincts
- Counties
- ~ Rivers
- ~ Lakes / Ponds
- ~ Interstate
- ~ US Highway
- ~ State Highway

Research & Polling, Inc. distributes this map assuming no liability for any errors, omissions, or inaccuracies in the information provided regardless of the cause in reliance upon any maps.



RESEARCH & POLLING INC.

For the New Mexico Legislative Council Service

0 1 Miles

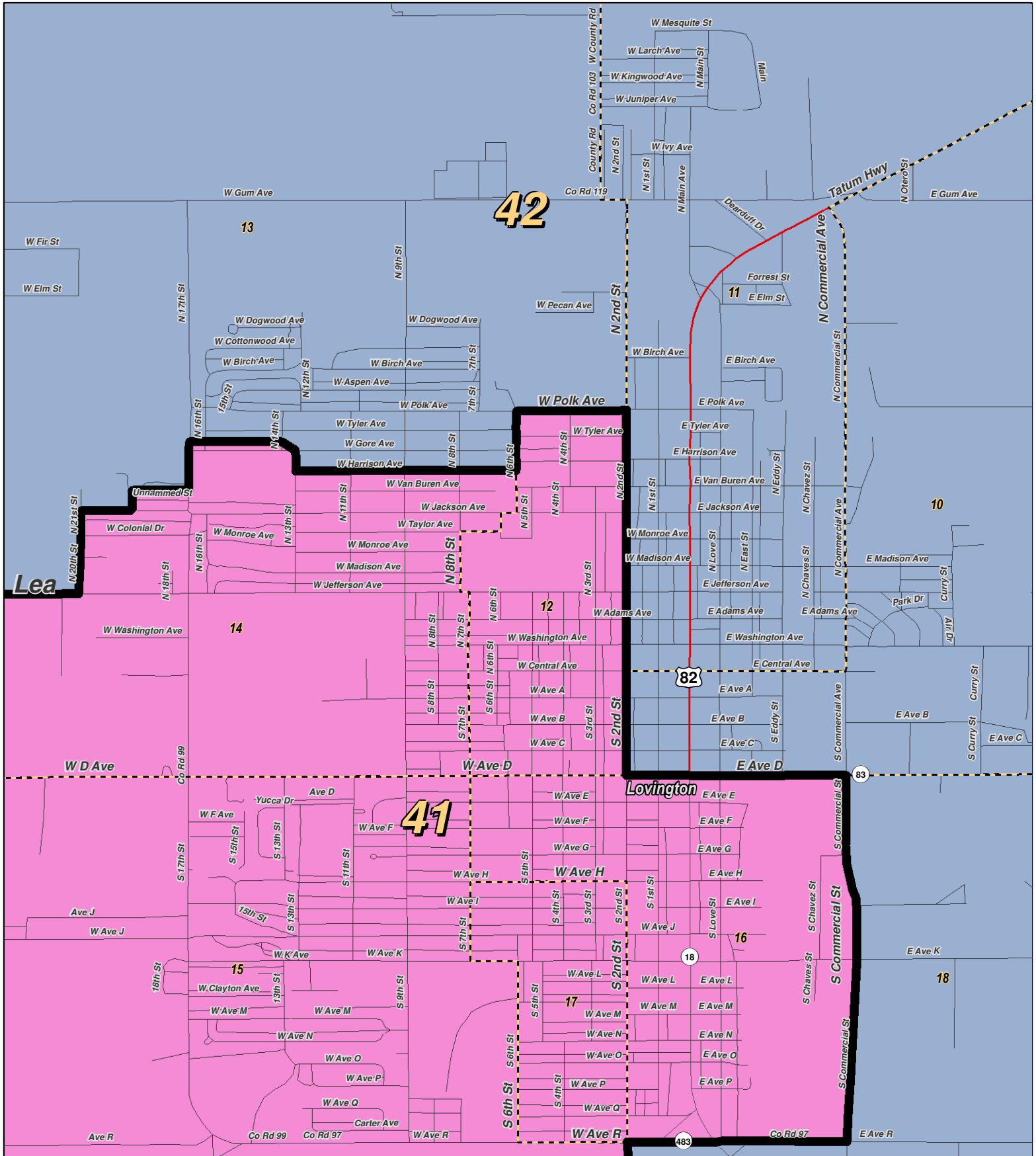
NEW MEXICO

LEGEND

Created: September 05, 2011

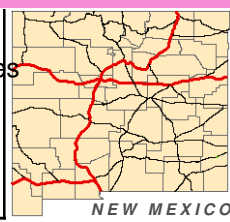
- ★ Legislators
- Precincts
- Counties
- Rivers
- Lakes / Ponds
- Interstate
- US Highway
- State Highway

Research & Polling, Inc. distributes this map assuming no liability for any errors, omissions, or inaccuracies in the information provided regardless of the cause in reliance upon any maps.



RESEARCH & POLLING INC.

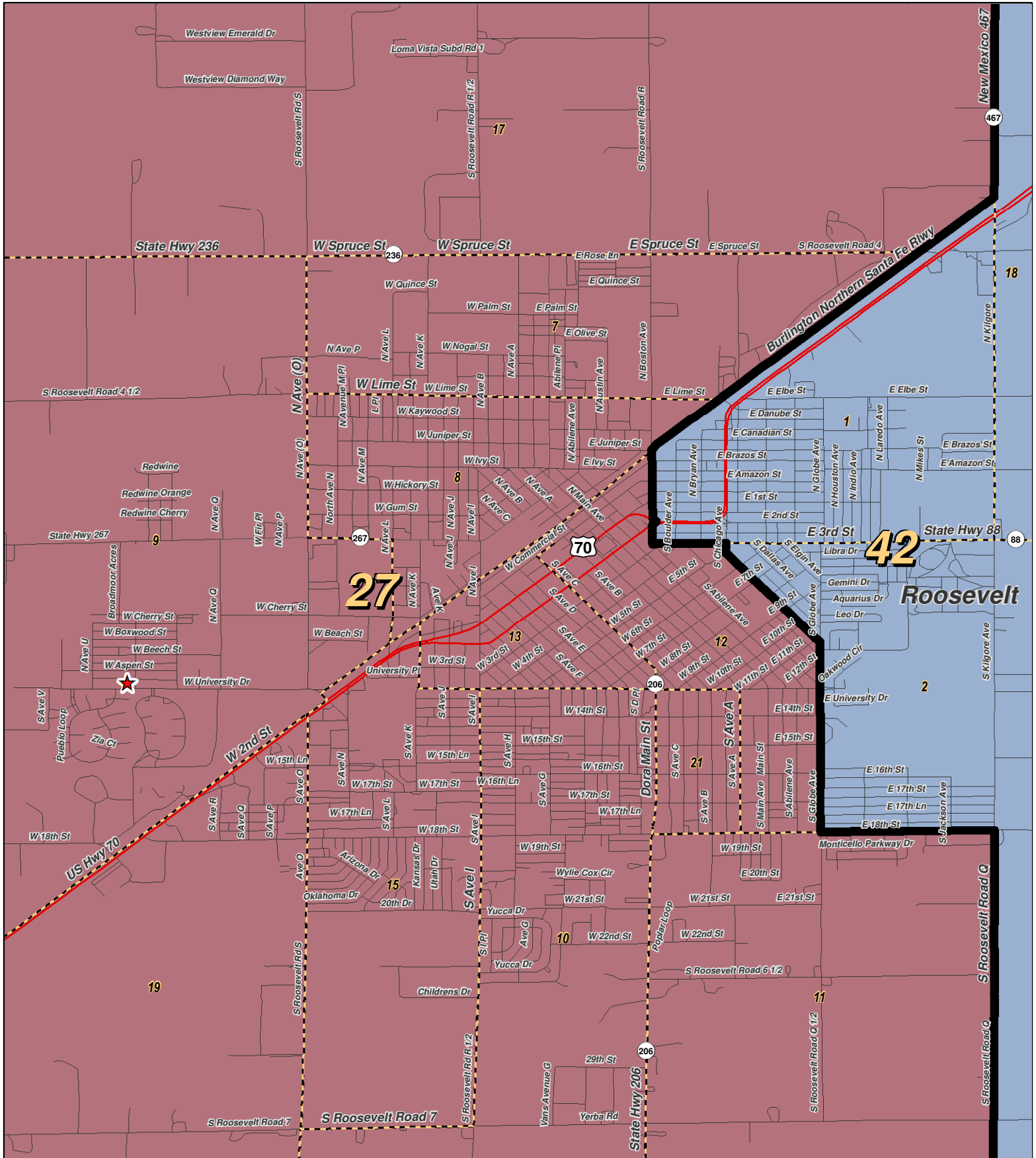
For the New Mexico Legislative Council Service



LEGEND Created: September 05, 2011

- ★ Legislators
- ~ Rivers
- ~ Interstate
- ▭ Precincts
- ☪ Lakes / Ponds
- ~ US Highway
- ▭ Counties
- ~ State Highway

Research & Polling, Inc. distributes this map assuming no liability for any errors, omissions, or inaccuracies in the information provided regardless of the cause in reliance upon any maps.



0 0.75 Miles

RESEARCH & POLLING INC.

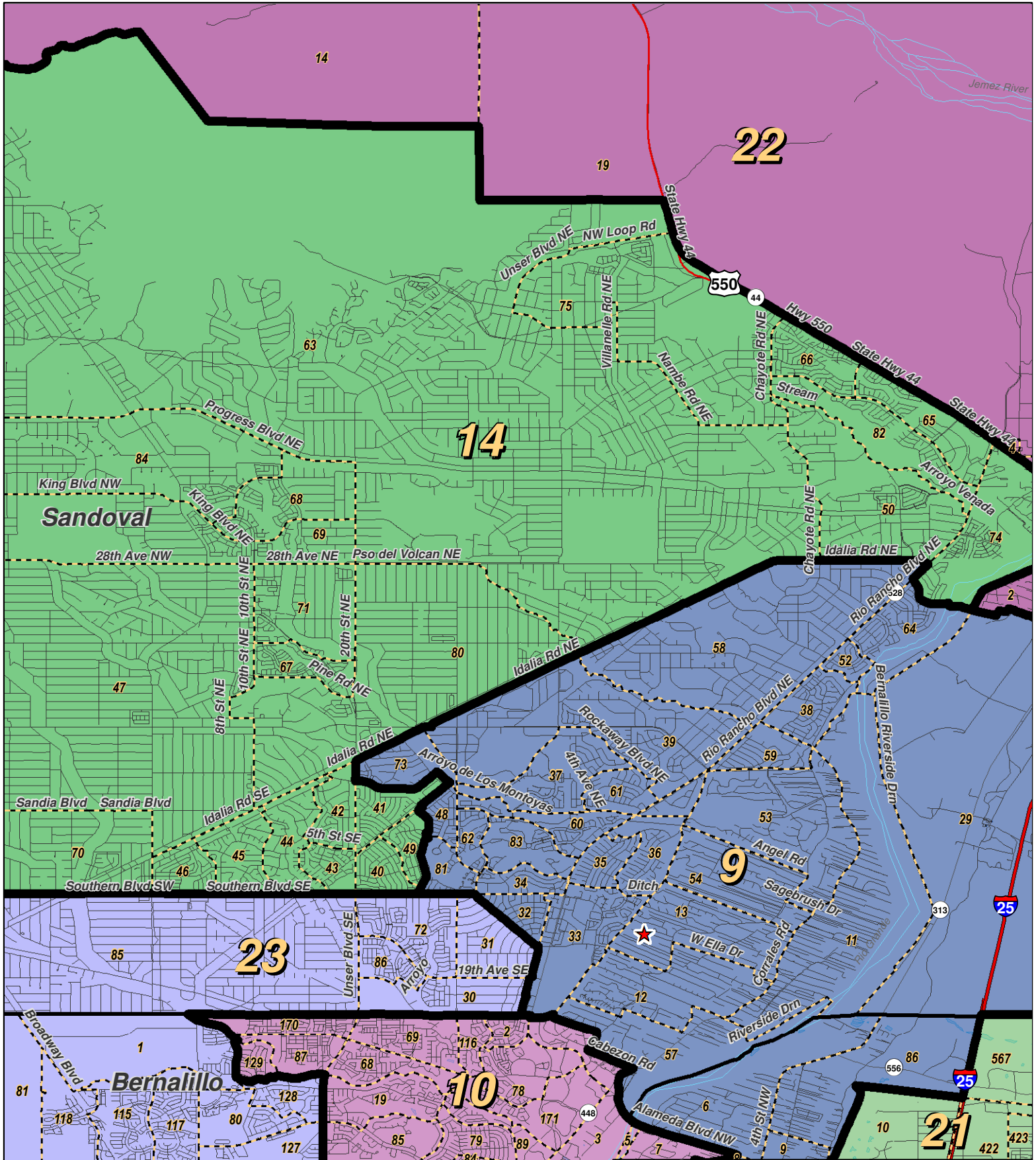
For the New Mexico Legislative Council Service



LEGEND Created: September 05, 2011

- ★ Legislators
- ▭ Precincts
- ▭ Counties
- ~ Rivers
- ~ Lakes / Ponds
- ~ Interstate
- ~ US Highway
- ~ State Highway

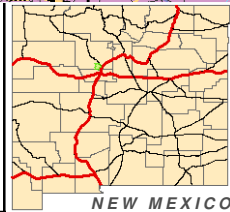
Research & Polling, Inc. distributes this map assuming no liability for any errors, omissions, or inaccuracies in the information provided regardless of the cause in reliance upon any maps.



0 1 2 Miles

RESEARCH & POLLING INC.

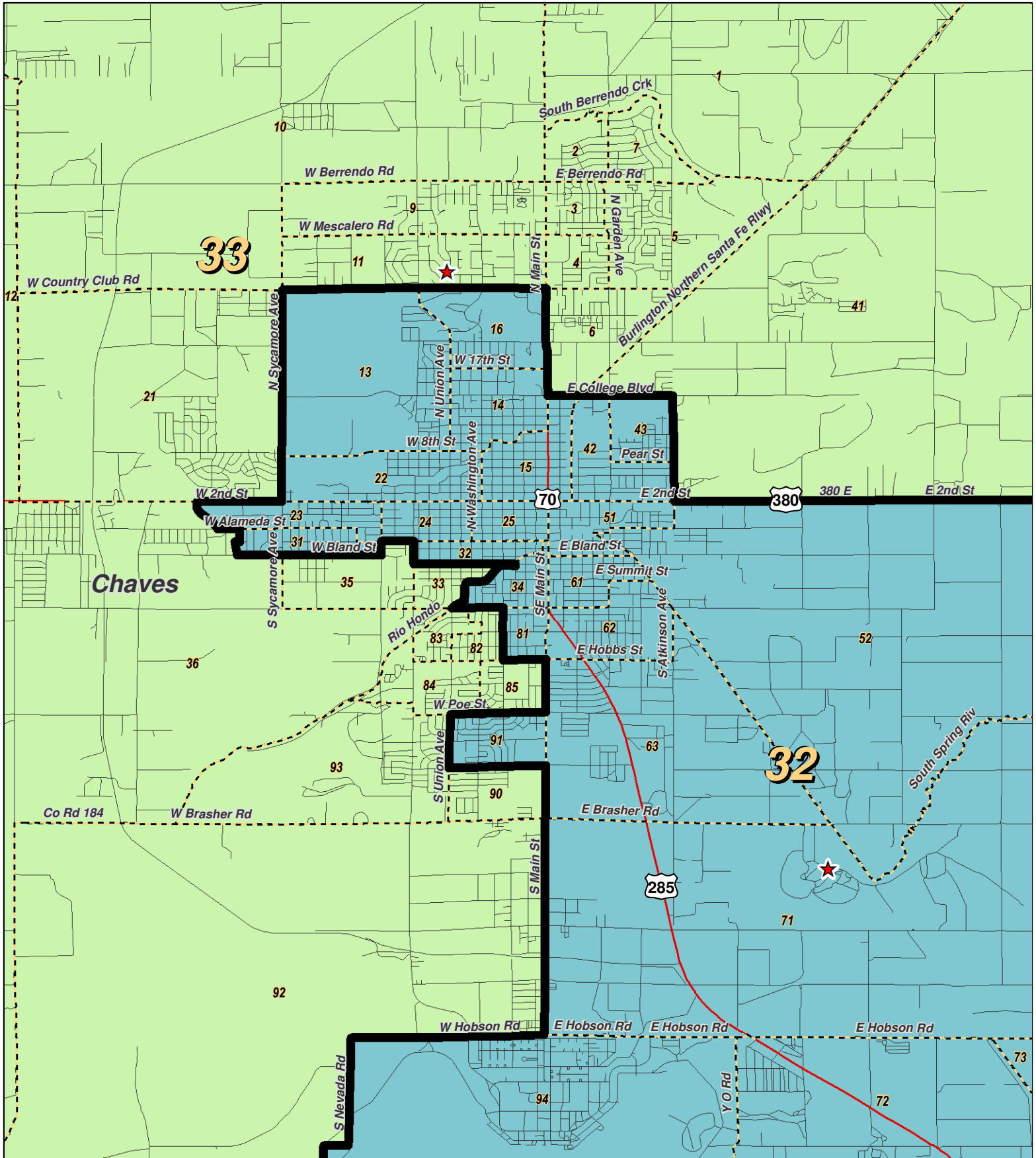
For the New Mexico Legislative Council Service



LEGEND Created: September 05, 2011

- ★ Legislators
- ▭ Precincts
- ▭ Counties
- ~ Rivers
- ~ Lakes / Ponds
- ↔ Interstate
- ↔ US Highway
- ↔ State Highway

Research & Polling, Inc. distributes this map assuming no liability for any errors, omissions, or inaccuracies in the information provided regardless of the cause in reliance upon any maps.



0 1 2 Miles

RESEARCH & POLLING INC.

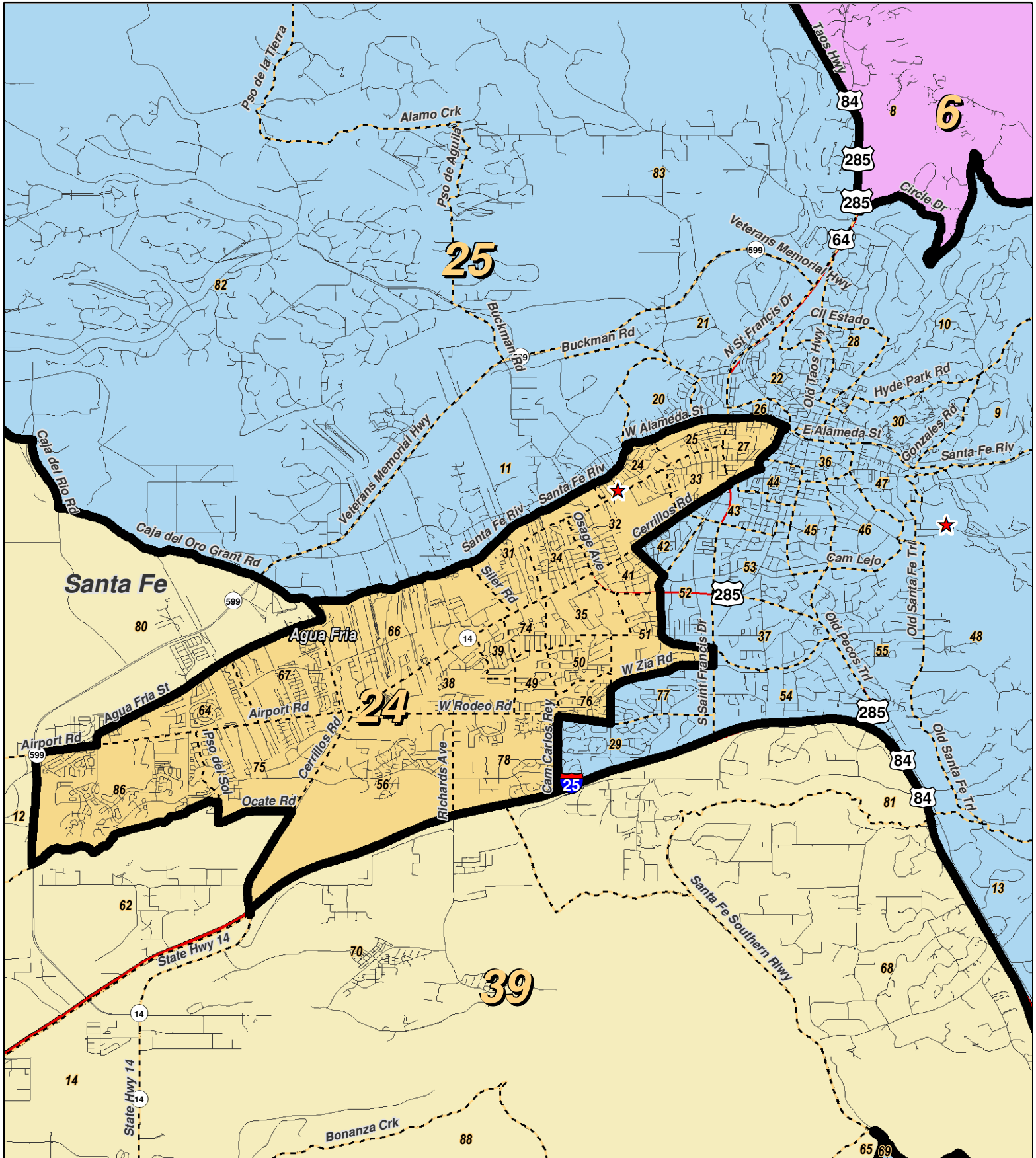
For the New Mexico Legislative Council Service



LEGEND Created: September 05, 2011

- ★ Legislators
- ~ Rivers
- ~ Interstate
- Precincts
- ☪ Lakes / Ponds
- ~ US Highway
- Counties
- ~ State Highway

Research & Polling, Inc. distributes this map assuming no liability for any errors, omissions, or inaccuracies in the information provided regardless of the cause in reliance upon any maps.



RESEARCH & POLLING INC.

For the New Mexico Legislative Council Service

0 1 2 Miles


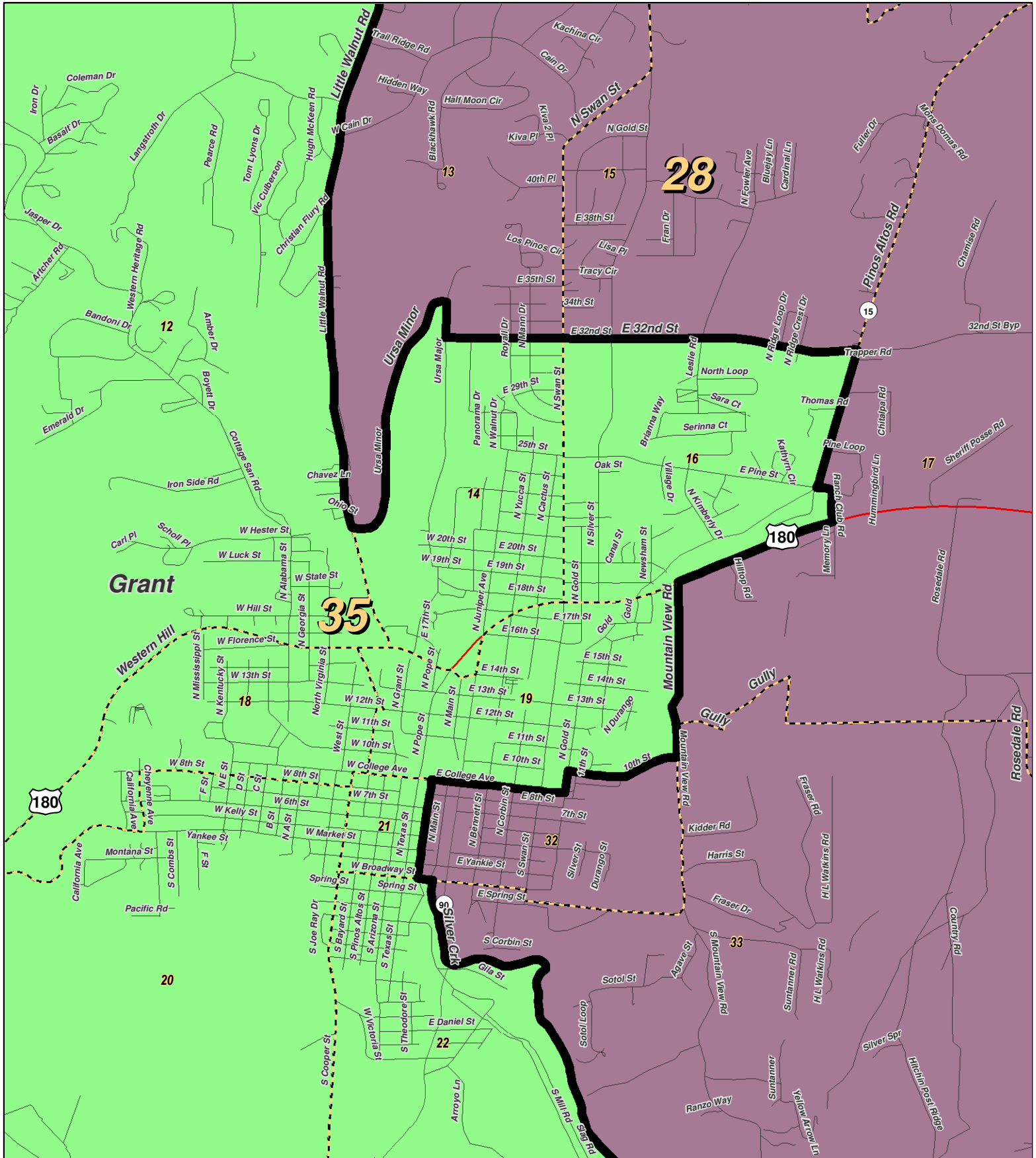
N



LEGEND Created: September 05, 2011

★ Legislators	~ Rivers	↗ Interstate
□ Precincts	⊕ Lakes / Ponds	↘ US Highway
□ Counties		~ State Highway

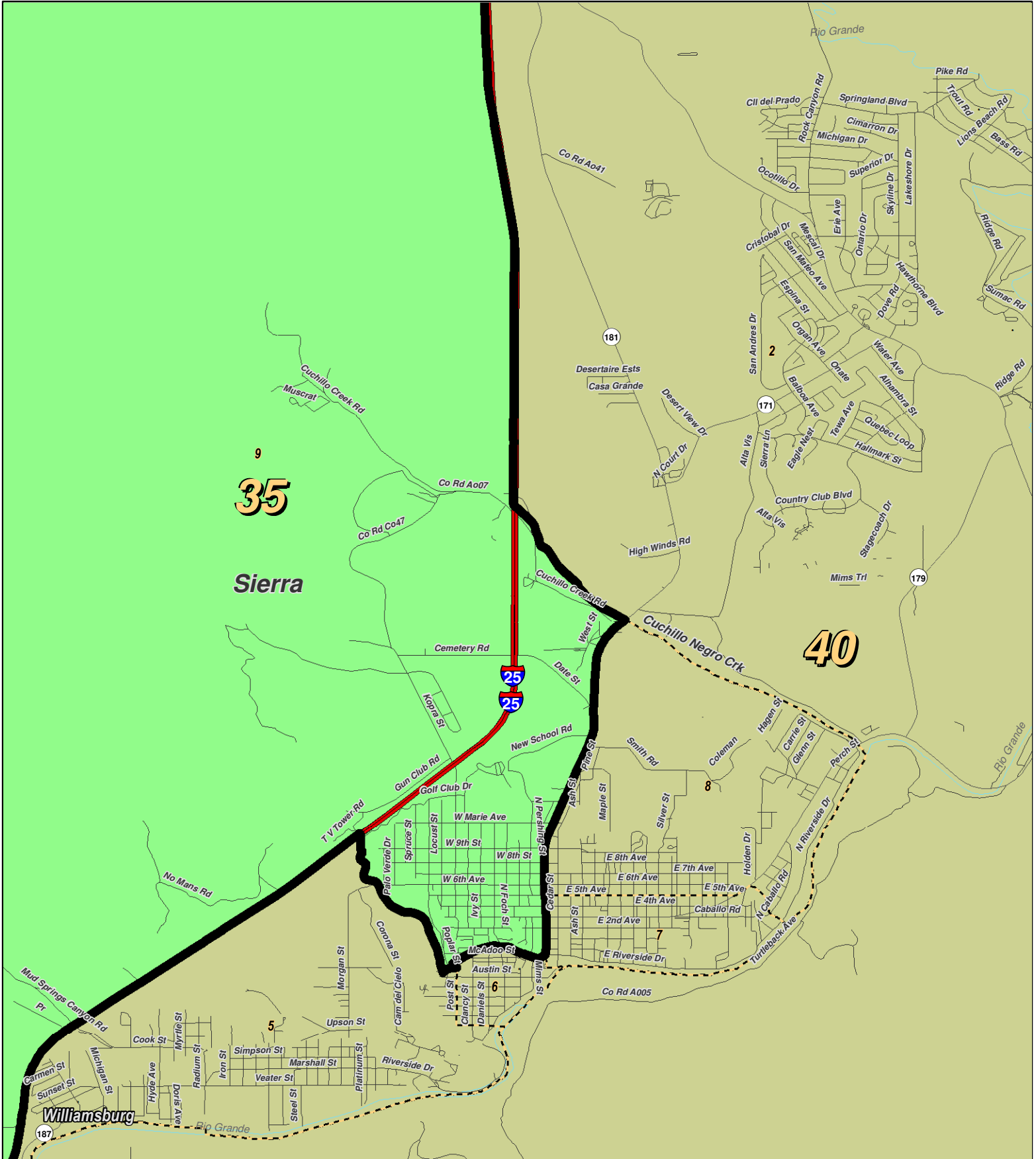
Research & Polling, Inc. distributes this map assuming no liability for any errors, omissions, or inaccuracies in the information provided regardless of the cause in reliance upon any maps.



LEGEND Created: September 05, 2011


- ★ Legislators
- ▭ Precincts
- Counties
- ~ Rivers
- ⊕ Lakes / Ponds
- ⚡ Interstate
- ⚡ US Highway
- ⚡ State Highway

Research & Polling, Inc. distributes this map assuming no liability for any errors, omissions, or inaccuracies in the information provided regardless of the cause in reliance upon any maps.



RESEARCH & POLLING INC.

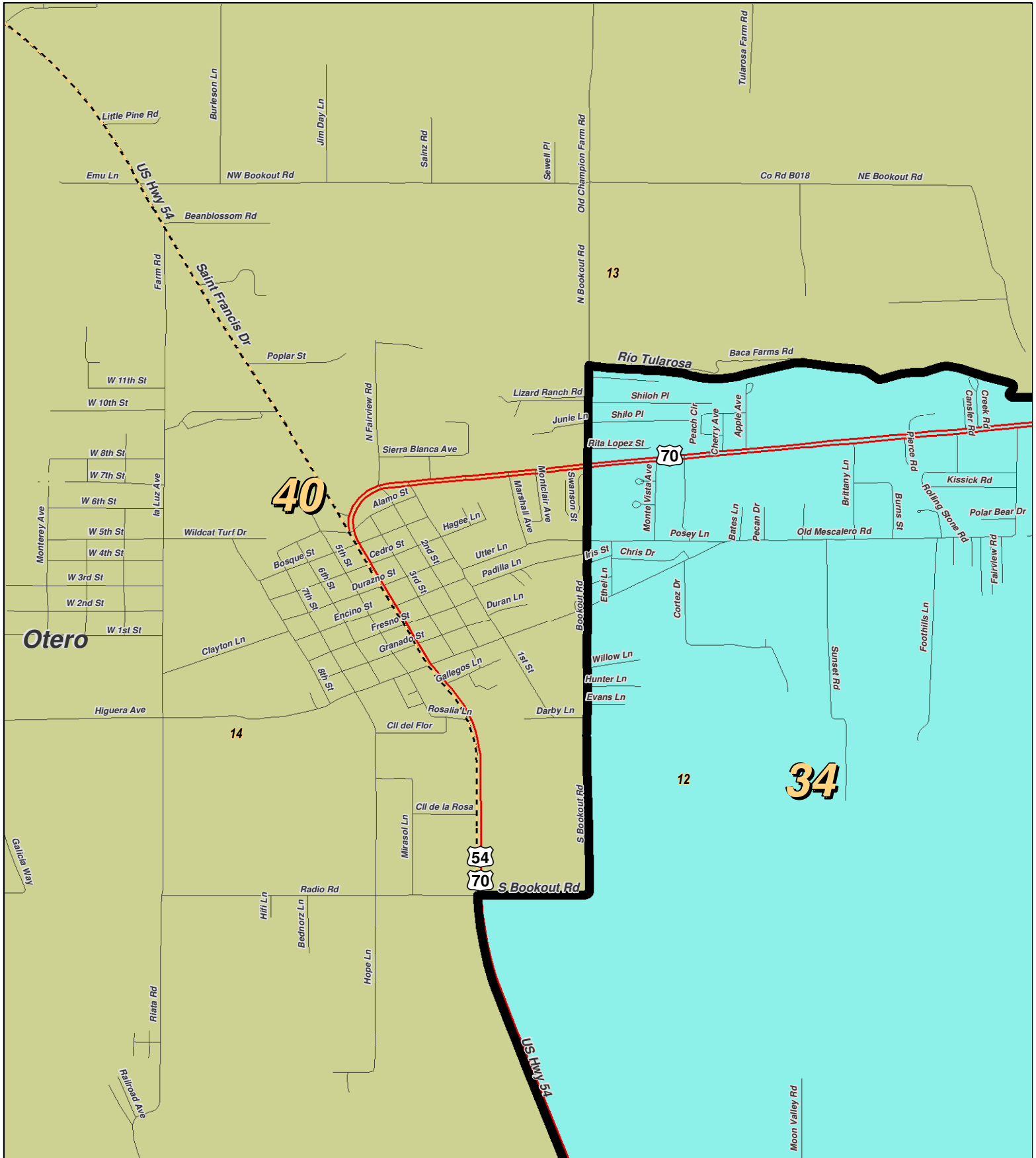
For the New Mexico Legislative Council Service



LEGEND Created: September 05, 2011

- ★ Legislators
- ▭ Precincts
- ▭ Counties
- ~ Rivers
- ~ Lakes / Ponds
- ↔ Interstate
- ↔ US Highway
- ↔ State Highway

Research & Polling, Inc. distributes this map assuming no liability for any errors, omissions, or inaccuracies in the information provided regardless of the cause in reliance upon any maps.



RESEARCH & POLLING INC.

For the New Mexico Legislative Council Service

0 0.6 Miles

North arrow pointing up.



LEGEND Created: September 05, 2011

- ★ Legislators
- Precincts
- Counties
- ~ Rivers
- ⊕ Lakes / Ponds
- ↔ Interstate
- ↔ US Highway
- ↔ State Highway

Research & Polling, Inc. distributes this map assuming no liability for any errors, omissions, or inaccuracies in the information provided regardless of the cause in reliance upon any maps.

District	Pop	Deviation	Hispanic	Non-Hispanic Origin				
				White	Native American	Black	Asian	Other Races
1	49,081	53 0.1%	10,823 22.1%	24,811 50.6%	11,698 23.8%	367 0.7%	248 0.5%	1,134 2.3%
18+	35,370		6,722 19.0%	19,683 55.6%	7,942 22.5%	274 0.8%	202 0.6%	547 1.5%
2	48,657	-371 -0.8%	12,653 26.0%	27,587 56.7%	7,136 14.7%	208 0.4%	140 0.3%	933 1.9%
18+	34,695		7,817 22.5%	21,472 61.9%	4,646 13.4%	138 0.4%	111 0.3%	511 1.5%
3	48,578	-450 -0.9%	4,678 9.6%	3,887 8.0%	38,855 80.0%	116 0.2%	152 0.3%	890 1.8%
18+	33,545		3,016 9.0%	3,141 9.4%	26,794 79.9%	96 0.3%	133 0.4%	365 1.1%
4	48,604	-424 -0.9%	6,693 13.8%	6,356 13.1%	33,927 69.8%	219 0.5%	463 1.0%	946 1.9%
18+	33,813		4,222 12.5%	5,327 15.8%	23,278 68.8%	173 0.5%	341 1.0%	472 1.4%
5	48,694	-334 -0.7%	30,786 63.2%	12,988 26.7%	3,270 6.7%	149 0.3%	799 1.6%	702 1.4%
18+	36,705		22,492 61.3%	10,722 29.2%	2,345 6.4%	117 0.3%	577 1.6%	452 1.2%
6	48,715	-313 -0.6%	29,341 60.2%	15,341 31.5%	2,865 5.9%	155 0.3%	305 0.6%	708 1.5%
18+	38,318		21,691 56.6%	13,634 35.6%	2,088 5.4%	133 0.3%	268 0.7%	504 1.3%
7	49,359	331 0.7%	19,637 39.8%	27,136 55.0%	390 0.8%	912 1.8%	507 1.0%	777 1.6%
18+	38,297		14,152 37.0%	22,219 58.0%	327 0.9%	713 1.9%	401 1.0%	485 1.3%
8	49,117	89 0.2%	28,632 58.3%	17,660 36.0%	1,445 2.9%	510 1.0%	226 0.5%	644 1.3%
18+	37,267		20,338 54.6%	14,780 39.7%	1,079 2.9%	441 1.2%	190 0.5%	439 1.2%
9	49,032	4 0.0%	15,797 32.2%	29,424 60.0%	1,326 2.7%	868 1.8%	633 1.3%	984 2.0%
18+	38,686		11,032 28.5%	24,944 64.5%	953 2.5%	671 1.7%	517 1.3%	569 1.5%
10	49,100	72 0.1%	21,171 43.1%	22,495 45.8%	2,090 4.3%	1,304 2.7%	911 1.9%	1,129 2.3%
18+	36,861		14,490 39.3%	18,365 49.8%	1,602 4.3%	991 2.7%	720 2.0%	693 1.9%
11	49,258	230 0.5%	40,816 82.9%	5,293 10.7%	1,300 2.6%	988 2.0%	305 0.6%	556 1.1%
18+	31,887		25,418 79.7%	4,254 13.3%	906 2.8%	747 2.3%	251 0.8%	311 1.0%
12	49,425	397 0.8%	28,937 58.5%	16,468 33.3%	1,522 3.1%	914 1.8%	630 1.3%	954 1.9%
18+	39,243		21,032 53.6%	14,893 38.0%	1,263 3.2%	777 2.0%	564 1.4%	714 1.8%

District	Pop	Deviation	Hispanic	Non-Hispanic Origin				
				White	Native American	Black	Asian	Other Races
13	49,405	377 0.8%	27,133 54.9%	16,794 34.0%	2,815 5.7%	1,051 2.1%	671 1.4%	941 1.9%
18+	38,902		19,879 51.1%	14,902 38.3%	2,082 5.4%	837 2.2%	567 1.5%	635 1.6%
14	48,659	-369 -0.8%	19,764 40.6%	24,243 49.8%	1,479 3.0%	1,248 2.6%	626 1.3%	1,299 2.7%
18+	34,053		12,349 36.3%	18,572 54.5%	1,056 3.1%	913 2.7%	488 1.4%	675 2.0%
15	49,431	403 0.8%	16,368 33.1%	27,216 55.1%	2,177 4.4%	1,313 2.7%	1,302 2.6%	1,055 2.1%
18+	40,426		12,150 30.1%	23,810 58.9%	1,644 4.1%	1,078 2.7%	1,064 2.6%	680 1.7%
16	49,365	337 0.7%	30,899 62.6%	14,608 29.6%	1,294 2.6%	1,005 2.0%	730 1.5%	829 1.7%
18+	37,961		21,939 57.8%	12,985 34.2%	1,005 2.6%	817 2.2%	640 1.7%	575 1.5%
17	49,350	322 0.7%	28,893 58.5%	12,842 26.0%	2,852 5.8%	2,260 4.6%	1,511 3.1%	992 2.0%
18+	36,298		19,144 52.7%	11,462 31.6%	2,051 5.7%	1,783 4.9%	1,231 3.4%	627 1.7%
18	49,450	422 0.9%	12,424 25.1%	31,980 64.7%	1,382 2.8%	1,118 2.3%	1,413 2.9%	1,133 2.3%
18+	39,999		8,989 22.5%	27,243 68.1%	1,039 2.6%	899 2.2%	1,134 2.8%	695 1.7%
19	49,509	481 1.0%	13,299 26.9%	31,054 62.7%	1,307 2.6%	1,296 2.6%	1,365 2.8%	1,188 2.4%
18+	38,542		9,087 23.6%	25,832 67.0%	939 2.4%	952 2.5%	1,042 2.7%	690 1.8%
20	49,091	63 0.1%	15,175 30.9%	28,153 57.3%	1,616 3.3%	1,471 3.0%	1,430 2.9%	1,246 2.5%
18+	38,736		10,585 27.3%	24,040 62.1%	1,140 2.9%	1,117 2.9%	1,132 2.9%	722 1.9%
21	49,065	37 0.1%	13,295 27.1%	30,774 62.7%	747 1.5%	598 1.2%	2,638 5.4%	1,013 2.1%
18+	37,709		9,239 24.5%	25,017 66.3%	539 1.4%	457 1.2%	1,897 5.0%	560 1.5%
22	49,080	52 0.1%	10,277 20.9%	6,388 13.0%	31,627 64.4%	137 0.3%	98 0.2%	553 1.1%
18+	34,573		7,280 21.1%	5,546 16.0%	21,290 61.6%	110 0.3%	88 0.3%	259 0.7%
23	48,547	-481 -1.0%	20,762 42.8%	23,022 47.4%	1,104 2.3%	1,260 2.6%	1,154 2.4%	1,245 2.6%
18+	33,696		13,230 39.3%	17,382 51.6%	762 2.3%	889 2.6%	846 2.5%	587 1.7%
24	48,625	-403 -0.8%	32,230 66.3%	14,120 29.0%	692 1.4%	329 0.7%	561 1.2%	693 1.4%
18+	36,686		22,496 61.3%	12,464 34.0%	532 1.5%	286 0.8%	441 1.2%	467 1.3%

District	Pop	Deviation	Hispanic	Non-Hispanic Origin				
				White	Native American	Black	Asian	Other Races
25	48,639	-389 -0.8%	12,980 26.7%	33,043 67.9%	477 1.0%	342 0.7%	976 2.0%	821 1.7%
18+	41,281		10,099 24.5%	29,202 70.7%	379 0.9%	274 0.7%	785 1.9%	542 1.3%
26	49,512	484 1.0%	29,826 60.2%	14,949 30.2%	1,667 3.4%	1,270 2.6%	809 1.6%	991 2.0%
18+	36,853		20,809 56.5%	12,639 34.3%	1,181 3.2%	988 2.7%	640 1.7%	596 1.6%
27	48,855	-173 -0.4%	22,633 46.3%	22,185 45.4%	350 0.7%	2,345 4.8%	412 0.8%	930 1.9%
18+	34,993		14,394 41.1%	17,780 50.8%	275 0.8%	1,661 4.7%	368 1.1%	515 1.5%
28	48,741	-287 -0.6%	23,957 49.2%	20,983 43.0%	2,390 4.9%	372 0.8%	302 0.6%	737 1.5%
18+	37,325		16,898 45.3%	17,809 47.7%	1,581 4.2%	291 0.8%	256 0.7%	490 1.3%
29	48,957	-71 -0.1%	28,879 59.0%	17,851 36.5%	828 1.7%	603 1.2%	205 0.4%	591 1.2%
18+	36,247		19,834 54.7%	14,746 40.7%	648 1.8%	493 1.4%	162 0.4%	364 1.0%
30	48,703	-325 -0.7%	29,051 59.6%	11,021 22.6%	6,678 13.7%	948 1.9%	328 0.7%	677 1.4%
18+	35,708		20,219 56.6%	9,370 26.2%	4,682 13.1%	793 2.2%	251 0.7%	393 1.1%
31	49,183	155 0.3%	38,806 78.9%	8,568 17.4%	388 0.8%	472 1.0%	549 1.1%	400 0.8%
18+	34,611		25,630 74.1%	7,461 21.6%	321 0.9%	405 1.2%	493 1.4%	301 0.9%
32	48,655	-373 -0.8%	28,490 58.6%	15,150 31.1%	3,488 7.2%	804 1.7%	168 0.3%	555 1.1%
18+	34,212		18,430 53.9%	12,314 36.0%	2,332 6.8%	633 1.9%	133 0.4%	370 1.1%
33	48,583	-445 -0.9%	16,433 33.8%	30,257 62.3%	549 1.1%	445 0.9%	291 0.6%	608 1.3%
18+	37,442		10,637 28.4%	25,493 68.1%	386 1.0%	334 0.9%	224 0.6%	368 1.0%
34	49,030	2 0.0%	17,324 35.3%	29,020 59.2%	442 0.9%	877 1.8%	546 1.1%	821 1.7%
18+	37,272		11,142 29.9%	24,173 64.9%	353 0.9%	677 1.8%	437 1.2%	490 1.3%
35	49,300	272 0.6%	26,903 54.6%	21,005 42.6%	284 0.6%	340 0.7%	234 0.5%	534 1.1%
18+	37,206		18,054 48.5%	18,053 48.5%	233 0.6%	273 0.7%	198 0.5%	395 1.1%
36	49,141	113 0.2%	32,267 65.7%	15,177 30.9%	360 0.7%	560 1.1%	202 0.4%	575 1.2%
18+	35,781		21,758 60.8%	12,768 35.7%	277 0.8%	421 1.2%	170 0.5%	387 1.1%

District	Pop	Deviation	Hispanic	Non-Hispanic Origin					Other Races
				White	Native American	Black	Asian		
37	49,133	105 0.2%	23,132 47.1%	22,751 46.3%	383 0.8%	1,154 2.3%	924 1.9%	789 1.6%	
18+	37,942		15,923 42.0%	19,552 51.5%	301 0.8%	909 2.4%	725 1.9%	532 1.4%	
38	49,359	331 0.7%	34,708 70.3%	13,156 26.7%	295 0.6%	474 1.0%	295 0.6%	431 0.9%	
18+	36,575		23,921 65.4%	11,464 31.3%	240 0.7%	381 1.0%	266 0.7%	303 0.8%	
39	48,818	-210 -0.4%	28,544 58.5%	18,420 37.7%	610 1.2%	317 0.6%	357 0.7%	570 1.2%	
18+	37,805		20,395 53.9%	15,959 42.2%	518 1.4%	256 0.7%	279 0.7%	398 1.1%	
40	48,895	-133 -0.3%	19,665 40.2%	25,522 52.2%	556 1.1%	1,478 3.0%	469 1.0%	1,205 2.5%	
18+	36,852		12,981 35.2%	21,265 57.7%	417 1.1%	1,115 3.0%	383 1.0%	691 1.9%	
41	49,323	295 0.6%	29,323 59.5%	17,245 35.0%	330 0.7%	1,759 3.6%	136 0.3%	530 1.1%	
18+	34,311		18,681 54.4%	13,685 39.9%	235 0.7%	1,298 3.8%	106 0.3%	306 0.9%	
42	49,155	127 0.3%	19,999 40.7%	26,867 54.7%	377 0.8%	1,106 2.3%	284 0.6%	522 1.1%	
18+	35,823		12,732 35.5%	21,426 59.8%	301 0.8%	842 2.4%	235 0.7%	287 0.8%	
Totals	2,059,179	Ideal: 49,028	953,403 46.3%	833,810 40.5%	175,368 8.5%	35,462 1.7%	26,305 1.3%	34,831 1.1%	
18+	1,540,507		651,326 42.3%	697,848 45.3%	121,962 7.9%	27,453 1.8%	20,956 1.4%	20,962 0.8%	

District Profile

District	Total Population	Deviation		Total Adult Native American	Adult Hispanic	Adult Non-Hispanic			Performance Measure		Registered Voters				
						White	American	Black	Dem	Rep	Total	% Dem	% Rep	% DTS	% Other
1	49,081	53	0.1%	24.5%	19.0%	55.6%	22.5%	0.8%	30.1%	69.9%	24,832	29.3%	51.9%	16.0%	2.8%
2	48,657	-371	-0.8%	15.4%	22.5%	61.9%	13.4%	0.4%	27.3%	72.7%	23,906	27.7%	52.5%	17.0%	2.9%
3	48,578	-450	-0.9%	82.3%	9.0%	9.4%	79.9%	0.3%	67.3%	32.7%	25,334	60.3%	20.8%	17.2%	1.8%
4	48,604	-424	-0.9%	72.0%	12.5%	15.8%	68.8%	0.5%	67.0%	33.0%	24,332	61.9%	18.3%	17.5%	2.3%
5	48,694	-334	-0.7%	8.5%	61.3%	29.2%	6.4%	0.3%	66.0%	34.0%	31,028	69.9%	17.2%	11.0%	1.9%
6	48,715	-313	-0.6%	7.8%	56.6%	35.6%	5.4%	0.3%	77.4%	22.6%	32,041	70.9%	13.0%	13.0%	3.1%
7	49,359	331	0.7%	2.3%	37.0%	58.0%	0.9%	1.9%	41.9%	58.1%	30,400	49.8%	39.0%	10.3%	1.0%
8	49,117	89	0.2%	4.9%	54.6%	39.7%	2.9%	1.2%	56.2%	43.8%	31,033	55.9%	28.4%	12.8%	2.9%
9	49,032	4	0.0%	3.9%	28.5%	64.5%	2.5%	1.7%	47.4%	52.6%	34,018	42.0%	39.4%	14.6%	4.0%
10	49,100	72	0.1%	6.2%	39.3%	49.8%	4.3%	2.7%	47.7%	52.3%	30,839	43.1%	37.7%	15.8%	3.3%
11	49,258	230	0.5%	4.7%	79.7%	13.3%	2.8%	2.3%	65.8%	34.2%	17,487	55.0%	19.7%	22.2%	3.1%
12	49,425	397	0.8%	5.0%	53.6%	38.0%	3.2%	2.0%	74.6%	25.4%	30,994	60.2%	16.7%	18.6%	4.6%
13	49,405	377	0.8%	7.6%	51.1%	38.3%	5.4%	2.2%	67.2%	32.8%	31,513	56.0%	22.0%	18.0%	4.1%
14	48,659	-369	-0.8%	4.9%	36.3%	54.5%	3.1%	2.7%	43.0%	57.0%	26,180	39.8%	41.1%	15.0%	4.2%
15	49,431	403	0.8%	5.7%	30.1%	58.9%	4.1%	2.7%	50.4%	49.6%	35,052	44.9%	36.3%	15.1%	3.6%
16	49,365	337	0.7%	4.6%	57.8%	34.2%	2.6%	2.2%	73.7%	26.3%	29,742	60.1%	16.4%	18.8%	4.7%
17	49,350	322	0.7%	7.9%	52.7%	31.6%	5.7%	4.9%	63.0%	37.0%	22,966	51.2%	23.1%	21.0%	4.6%
18	49,450	422	0.9%	3.8%	22.5%	68.1%	2.6%	2.2%	43.7%	56.3%	36,152	38.5%	42.8%	15.4%	3.3%
19	49,509	481	1.0%	3.8%	23.6%	67.0%	2.4%	2.5%	42.1%	57.9%	31,106	35.9%	43.7%	16.9%	3.6%
20	49,091	63	0.1%	4.6%	27.3%	62.1%	2.9%	2.9%	45.7%	54.3%	33,301	40.9%	40.1%	16.0%	3.0%
21	49,065	37	0.1%	2.3%	24.5%	66.3%	1.4%	1.2%	41.4%	58.6%	34,232	35.7%	46.7%	14.7%	2.9%
22	49,080	52	0.1%	63.4%	21.1%	16.0%	61.6%	0.3%	72.3%	27.7%	26,794	68.8%	15.3%	13.8%	2.1%
23	48,547	-481	-1.0%	3.8%	39.3%	51.6%	2.3%	2.6%	44.2%	55.8%	27,448	40.2%	42.3%	14.4%	3.2%
24	48,625	-403	-0.8%	3.4%	61.3%	34.0%	1.5%	0.8%	75.5%	24.5%	26,499	67.5%	12.4%	17.6%	2.4%
25	48,639	-389	-0.8%	2.2%	24.5%	70.7%	0.9%	0.7%	68.6%	31.4%	39,841	60.9%	19.3%	17.2%	2.6%
26	49,512	484	1.0%	4.9%	56.5%	34.3%	3.2%	2.7%	59.7%	40.3%	29,368	53.8%	27.5%	15.5%	3.2%
27	48,855	-173	-0.4%	2.4%	41.1%	50.8%	0.8%	4.7%	38.0%	62.0%	19,992	41.6%	40.4%	17.1%	1.0%
28	48,741	-287	-0.6%	6.1%	45.3%	47.7%	4.2%	0.8%	53.4%	46.6%	30,349	52.9%	30.9%	13.4%	2.8%
29	48,957	-71	-0.1%	3.6%	54.7%	40.7%	1.8%	1.4%	49.2%	50.8%	25,526	48.9%	33.4%	14.6%	3.2%
30	48,703	-325	-0.7%	15.3%	56.6%	26.2%	13.1%	2.2%	58.8%	41.2%	19,891	59.7%	22.8%	14.9%	2.6%

District Profile

District	Total Population	Deviation		Total Adult Native American	Adult Hispanic	Adult Non-Hispanic			Performance Measure		Registered Voters				
						White	American	Black	Dem	Rep	Total	% Dem	% Rep	% DTS	% Other
31	49,183	155	0.3%	2.1%	74.1%	21.6%	0.9%	1.2%	59.5%	40.5%	18,549	50.0%	23.0%	23.9%	3.1%
32	48,655	-373	-0.8%	8.7%	53.9%	36.0%	6.8%	1.9%	43.8%	56.2%	19,921	42.9%	37.5%	16.9%	2.7%
33	48,583	-445	-0.9%	2.1%	28.4%	68.1%	1.0%	0.9%	31.6%	68.4%	29,262	27.8%	56.2%	13.2%	2.9%
34	49,030	2	0.0%	2.1%	29.9%	64.9%	0.9%	1.8%	34.6%	65.4%	25,036	37.6%	46.2%	15.2%	1.0%
35	49,300	272	0.6%	2.2%	48.5%	48.5%	0.6%	0.7%	53.2%	46.8%	27,727	53.7%	28.9%	15.4%	2.0%
36	49,141	113	0.2%	2.7%	60.8%	35.7%	0.8%	1.2%	55.1%	44.9%	25,764	50.9%	28.3%	17.5%	3.4%
37	49,133	105	0.2%	2.3%	42.0%	51.5%	0.8%	2.4%	50.5%	49.5%	28,023	43.4%	34.2%	18.7%	3.8%
38	49,359	331	0.7%	2.0%	65.4%	31.3%	0.7%	1.0%	57.0%	43.0%	24,418	53.7%	25.7%	17.5%	3.1%
39	48,818	-210	-0.4%	3.2%	53.9%	42.2%	1.4%	0.7%	68.0%	32.0%	29,979	63.6%	19.5%	14.3%	2.6%
40	48,895	-133	-0.3%	3.0%	35.2%	57.7%	1.1%	3.0%	41.3%	58.7%	23,813	38.4%	41.4%	18.9%	1.3%
41	49,323	295	0.6%	1.9%	54.4%	39.9%	0.7%	3.8%	46.7%	53.3%	20,395	50.0%	32.7%	16.6%	0.6%
42	49,155	127	0.3%	1.9%	35.5%	59.8%	0.8%	2.4%	24.8%	75.2%	24,132	29.3%	55.9%	14.1%	0.7%
NM	2,059,179	Ideal:	49,028	9.6%	42.3%	45.3%	7.9%	1.8%	53.0%	47.0%	1,159,215	49.3%	31.9%	15.9%	2.9%

NM Senate: SD_187895.1_Executive

District Definitions by County and Precinct

SENATE DISTRICT ONE.--Senate district one is composed of San Juan county precincts 20, 28 through 41, 43 through 46, 48 through 53, 55 and 56.

SENATE DISTRICT TWO.--Senate district two is composed of San Juan county precincts 25 through 27, 42, 47, 54 and 57 through 77.

SENATE DISTRICT THREE.--Senate district three is composed of McKinley county precincts 2, 4 through 6, 19 through 21, 34 through 39 and 41; and San Juan county precincts 1 through 19 and 21 through 24.

SENATE DISTRICT FOUR.--Senate district four is composed of Cibola county precincts 1, 5 through 7, 17 and 20 through 25; and McKinley county precincts 1, 3, 18, 22, 24 through 33, 40, 42 through 50 and 54 through 59.

SENATE DISTRICT FIVE.--Senate district five is composed of Los Alamos county precincts 8 and 10 through 17; Rio Arriba county precincts 2 through 5, 7 through 14, 18 through 23, 26 through 28 and 30 through 42; and Santa Fe county precincts 5, 40, 59 and 60.

SENATE DISTRICT SIX.--Senate district six is composed of Rio Arriba county precincts 1, 6 and 15 through 17; Santa Fe county precincts 1 through 4, 6 through 8, 23, 58, 61, 79 and 87; and Taos county.

SENATE DISTRICT SEVEN.--Senate district seven is composed of Colfax county; Curry county precincts 1 through 3, 10, 12, 16 through 19, 23, 24, 32, 34, 35 and 37; Guadalupe county; Harding county; Quay county; San Miguel county precinct 15; and Union county.

SENATE DISTRICT EIGHT.--Senate district eight is composed of San Miguel county precincts 1 through 7, 13, 14, 16 through 18, 20 and 25 through 28; Torrance county; and Valencia county precincts 4, 5, 9, 10, 13 through 15, 18 and 28.

SENATE DISTRICT NINE.--Senate district nine is composed of Bernalillo county precincts 6, 8, 9 and 86; and Sandoval county precincts 5, 11 through 13, 29, 32 through 39, 48, 52 through 55, 57 through 62, 64, 73, 76, 81 and 83.

SENATE DISTRICT TEN.--Senate district ten is composed of Bernalillo county precincts 2 through 5, 7, 12, 13, 17 through 19, 68, 69, 78, 79, 83 through 85, 87, 89, 108, 110, 116, 129, 170 and 171.

SENATE DISTRICT ELEVEN.--Senate district eleven is composed of Bernalillo county precincts 41 through 44, 49, 50, 52, 53, 56, 59, 60 and 136 through 140.

SENATE DISTRICT TWELVE.--Senate district twelve is composed of Bernalillo county precincts 32 through 34, 45 through 48, 51, 55, 61, 62, 64, 65, 121 through 125, 131, 132, 166, 212, 214 through 217, 221, 223, 341, 342, 353 through 358, 371, 374 and 381 through 387.

SENATE DISTRICT THIRTEEN.--Senate district thirteen is composed of Bernalillo county precincts 151 through 154, 161 through 165, 182, 185 through 187, 191 through 197, 211, 343 through 347, 375, 408, 431 through 433, 435 through 440 and 442 through 444.

SENATE DISTRICT FOURTEEN.--Senate district fourteen is composed of Sandoval county precincts 40 through 47, 49, 50, 63, 65 through 71, 74, 75, 80, 82 and 84.

SENATE DISTRICT FIFTEEN.--Senate district fifteen is composed of Bernalillo county precincts 313 through 317, 372, 373, 400 through 407, 409 through 421, 434, 441, 445, 446, 461, 462, 465, 466, 481, 488 through 494, 496 through 500 and 510.

SENATE DISTRICT SIXTEEN.--Senate district sixteen is composed of Bernalillo county precincts 63, 66, 67, 71 through 77, 90, 91, 94, 95, 98, 101, 102, 104, 105, 109, 133, 135, 224 through 226, 241 through 245, 251 through 256, 271 through 274, 351 and 352.

SENATE DISTRICT SEVENTEEN.--Senate district seventeen is composed of Bernalillo county precincts 103, 106, 107, 246, 257, 275, 278, 281 through 287, 292, 311, 312, 318, 321 through 323, 326 through 329, 477 and 478.

SENATE DISTRICT EIGHTEEN.--Senate district eighteen is composed of Bernalillo county precincts 428 through 430, 449 through 454, 463, 464, 482 through 484, 487, 495, 502 through 509, 511 through 515, 520, 522, 523, 528, 529, 531 through 533, 538, 562, 563, 568 and 602.

SENATE DISTRICT NINETEEN.--Senate district nineteen is composed of Bernalillo county precincts 258, 289 through 291, 293 through 296, 301 through 303, 324, 330 through 333, 551 through 559 and 570 through 573; and Santa Fe county precincts 73 and 84.

SENATE DISTRICT TWENTY.--Senate district twenty is composed of Bernalillo county precincts 297 through 300, 304 through 308, 471 through 476, 480, 516 through 519, 521, 524 through 527, 530, 534 through 536, 540, 542 through 550, 561 and 564 through 566.

SENATE DISTRICT TWENTY-ONE.--Senate district twenty-one is composed of Bernalillo county precincts 10, 14 through 16, 422 through 427, 447, 448, 455, 456, 485, 486, 537, 539, 541, 560, 567, 569, 601 and 603.

SENATE DISTRICT TWENTY-TWO.--Senate district twenty-two is composed of McKinley county precincts 7 through 17, 23, 52 and 53; Rio Arriba county precincts 24, 25 and 29; and Sandoval county precincts 1 through 4, 6 through 10, 14 through 28, 56, 78 and 79.

SENATE DISTRICT TWENTY-THREE.--Senate district twenty-three is composed of Bernalillo

county precincts 1, 20, 24, 80 through 82, 111 through 115, 117, 118, 127 and 128; and Sandoval county precincts 30, 31, 72, 85 and 86.

SENATE DISTRICT TWENTY-FOUR.--Senate district twenty-four is composed of Santa Fe county precincts 24, 25, 27, 31 through 35, 38, 39, 41, 49 through 51, 56, 64, 66, 67, 74 through 76, 78 and 86.

SENATE DISTRICT TWENTY-FIVE.--Senate district twenty-five is composed of Los Alamos county precincts 1 through 7 and 9; Sandoval county precinct 51; and Santa Fe county precincts 9 through 11, 13, 20 through 22, 26, 28 through 30, 36, 37, 42 through 48, 52 through 55, 63, 69, 77, 82 and 83.

SENATE DISTRICT TWENTY-SIX.--Senate district twenty-six is composed of Bernalillo county precincts 11, 21 through 23, 25 through 30, 35 through 40, 70, 119, 120, 134, 150, 180, 181, 183 and 184.

SENATE DISTRICT TWENTY-SEVEN.--Senate district twenty-seven is composed of Curry county precincts 4 through 9, 11, 13 through 15, 20 through 22, 25 through 31, 33 and 36; De Baca county; and Roosevelt county precincts 5 through 13, 15, 17, 19 and 21.

SENATE DISTRICT TWENTY-EIGHT.--Senate district twenty-eight is composed of Catron county; Grant county precincts 1 through 5, 7 through 9, 13, 15, 17, 23, 24, 26, 27 and 32 through 34; Socorro county; and Valencia county precincts 1, 20, 23, 25 through 27, 33 and 39.

SENATE DISTRICT TWENTY-NINE.--Senate district twenty-nine is composed of Valencia county precincts 2, 3, 6 through 8, 11, 12, 16, 17, 19, 21, 22, 24, 29 through 32, 34 through 38, 40 and 41.

SENATE DISTRICT THIRTY.--Senate district thirty is composed of Bernalillo county precincts 31, 54, 57, 58, 88, 92, 93, 96, 97, 99 and 141 through 144; and Cibola county precincts 2 through 4, 8 through 16, 18 and 19.

SENATE DISTRICT THIRTY-ONE.--Senate district thirty-one is composed of Dona Ana county precincts 7 through 12, 15, 51 through 54, 58, 74 through 76, 78 through 81, 96 and 120.

SENATE DISTRICT THIRTY-TWO.--Senate district thirty-two is composed of Chaves county precincts 13 through 16, 22 through 25, 31, 32, 34, 42, 43, 51, 52, 61 through 63, 71 through 73, 81, 91, 94 and 101 through 104; Eddy county precincts 2, 3, 7 and 41; and Otero county precinct 11.

SENATE DISTRICT THIRTY-THREE.--Senate district thirty-three is composed of Chaves county precincts 1 through 7, 9 through 12, 21, 33, 35, 36, 41, 44, 46, 82 through 85, 90, 92 and 93; and Lincoln county.

SENATE DISTRICT THIRTY-FOUR.--Senate district thirty-four is composed of Eddy county

precincts 17 through 20, 25 through 30, 34 through 38, 40 and 45; and Otero county precincts 1 through 10, 12, 18, 21, 23, 24, 34 through 36 and 41.

SENATE DISTRICT THIRTY-FIVE.--Senate district thirty-five is composed of Grant county precincts 6, 10 through 12, 14, 16, 18 through 22, 25, 28 through 31 and 35; Hidalgo county; Luna county; and Sierra county precincts 1, 3, 4 and 9.

SENATE DISTRICT THIRTY-SIX.--Senate district thirty-six is composed of Dona Ana county precincts 1 through 4, 20, 24, 25, 30 through 32, 35 through 37, 41 through 48, 60, 62, 63, 83 through 87, 89, 90, 92, 95, 99, 105, 111 and 115.

SENATE DISTRICT THIRTY-SEVEN.--Senate district thirty-seven is composed of Dona Ana county precincts 6, 26 through 29, 33, 34, 59, 61, 66 through 73, 77, 91, 93, 94, 102 through 104, 106, 109, 110, 112 through 114 and 116.

SENATE DISTRICT THIRTY-EIGHT.--Senate district thirty-eight is composed of Dona Ana county precincts 13, 14, 16 through 19, 21 through 23, 38 through 40, 49, 50, 55 through 57, 82, 88, 97, 98, 100, 101, 107 and 108.

SENATE DISTRICT THIRTY-NINE.--Senate district thirty-nine is composed of Mora county; San Miguel county precincts 8 through 12, 19 and 21 through 24; and Santa Fe county precincts 12, 14 through 19, 57, 62, 65, 68, 70 through 72, 80, 81, 85 and 88.

SENATE DISTRICT FORTY.--Senate district forty is composed of Dona Ana county precincts 5, 64, 65 and 117 through 119; Otero county precincts 13 through 17, 19, 20, 22, 25 through 33 and 37 through 40; and Sierra county precincts 2 and 5 through 8.

SENATE DISTRICT FORTY-ONE.--Senate district forty-one is composed of Eddy county precincts 9 through 16, 21, 23, 32, 33 and 44; and Lea county precincts 12, 14 through 17, 31, 35, 36, 43, 52 through 55, 61, 62 and 71 through 74.

SENATE DISTRICT FORTY-TWO.--Senate district forty-two is composed of Chaves county precincts 45 and 47; Eddy county precincts 1, 4 through 6, 8, 39 and 42; Lea county precincts 2, 3, 10, 11, 13, 18, 20 through 30, 32 through 34, 41, 42, 44 and 51; and Roosevelt county precincts 1 through 4 and 18.