

For the New Mexico Legislative Council Service

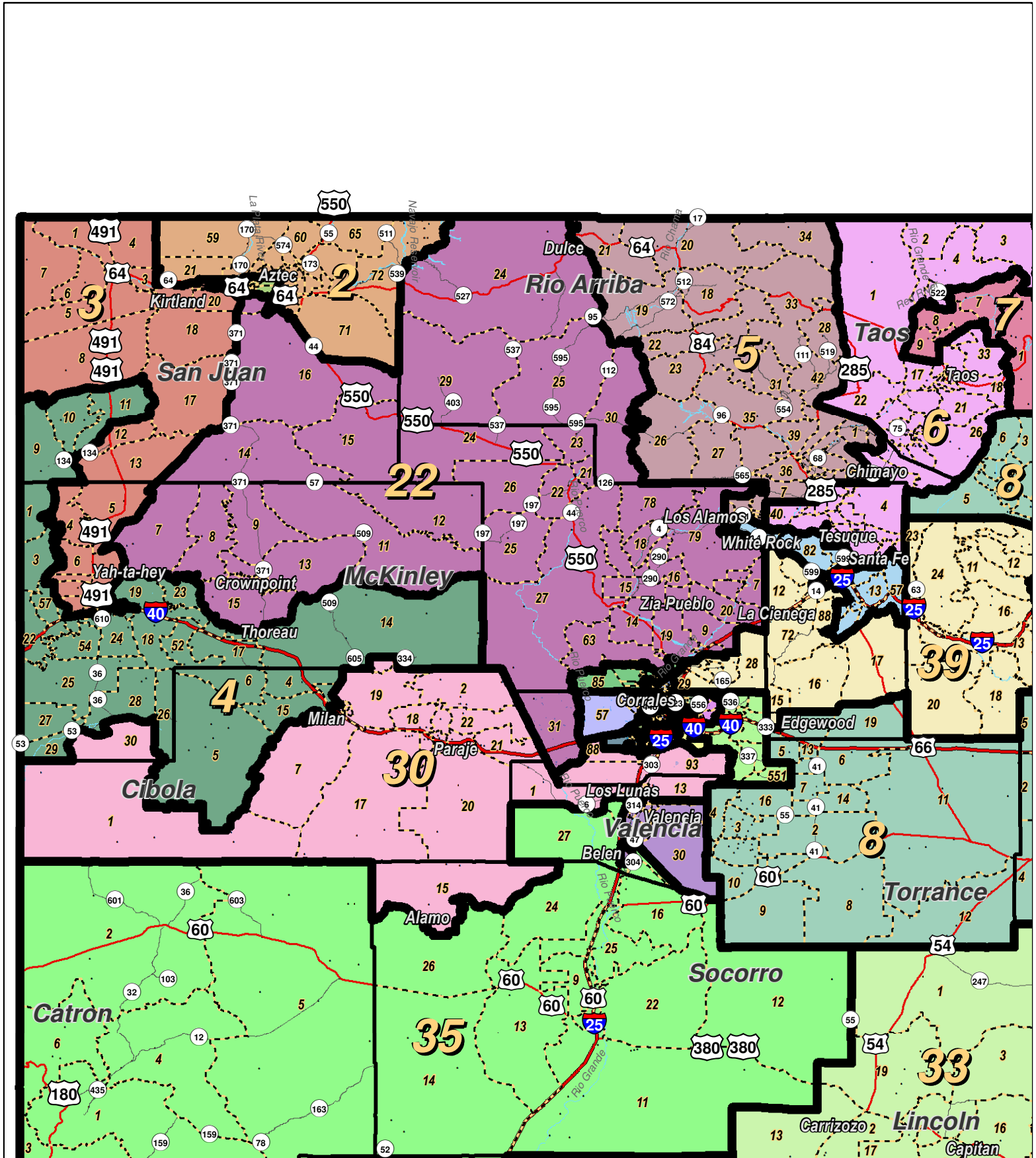


LEGEND Created: January 04, 2012

- ▭ Counties
- ↗ Interstate Highway
- ~ Rivers
- ↘ US Highway

Research & Polling, Inc. distributes this map assuming no liability for any errors, omissions, or inaccuracies in the information provided regardless of the cause in reliance upon any maps.

Senate: SD_187895.2_Executive Alt 1A Northwest New Mexico



0 10 20 30 40 Miles

RESEARCH & POLLING INC.

For the New Mexico Legislative Council Service

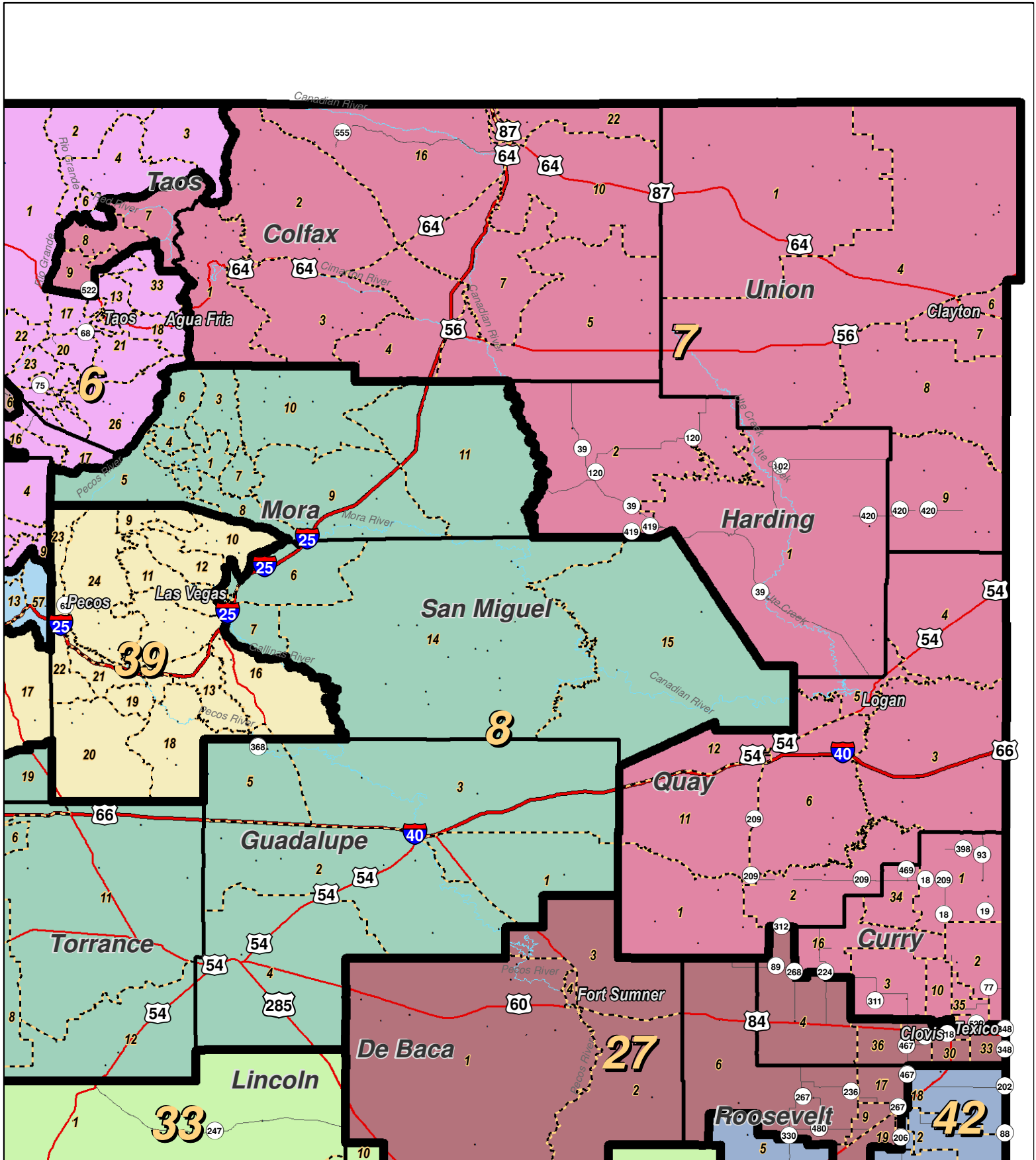


LEGEND Created: January 04, 2012

Precincts	Rivers	Interstate
Counties	Lakes / Ponds	US Highway
		State Highway

Research & Polling, Inc. distributes this map assuming no liability for any errors, omissions, or inaccuracies in the information provided regardless of the cause in reliance upon any maps.

Senate: SD_187895.2_Executive Alt 1A Northeast New Mexico



0 10 20 30 40 Miles

RESEARCH & POLLING INC.

For the New Mexico Legislative Council Service

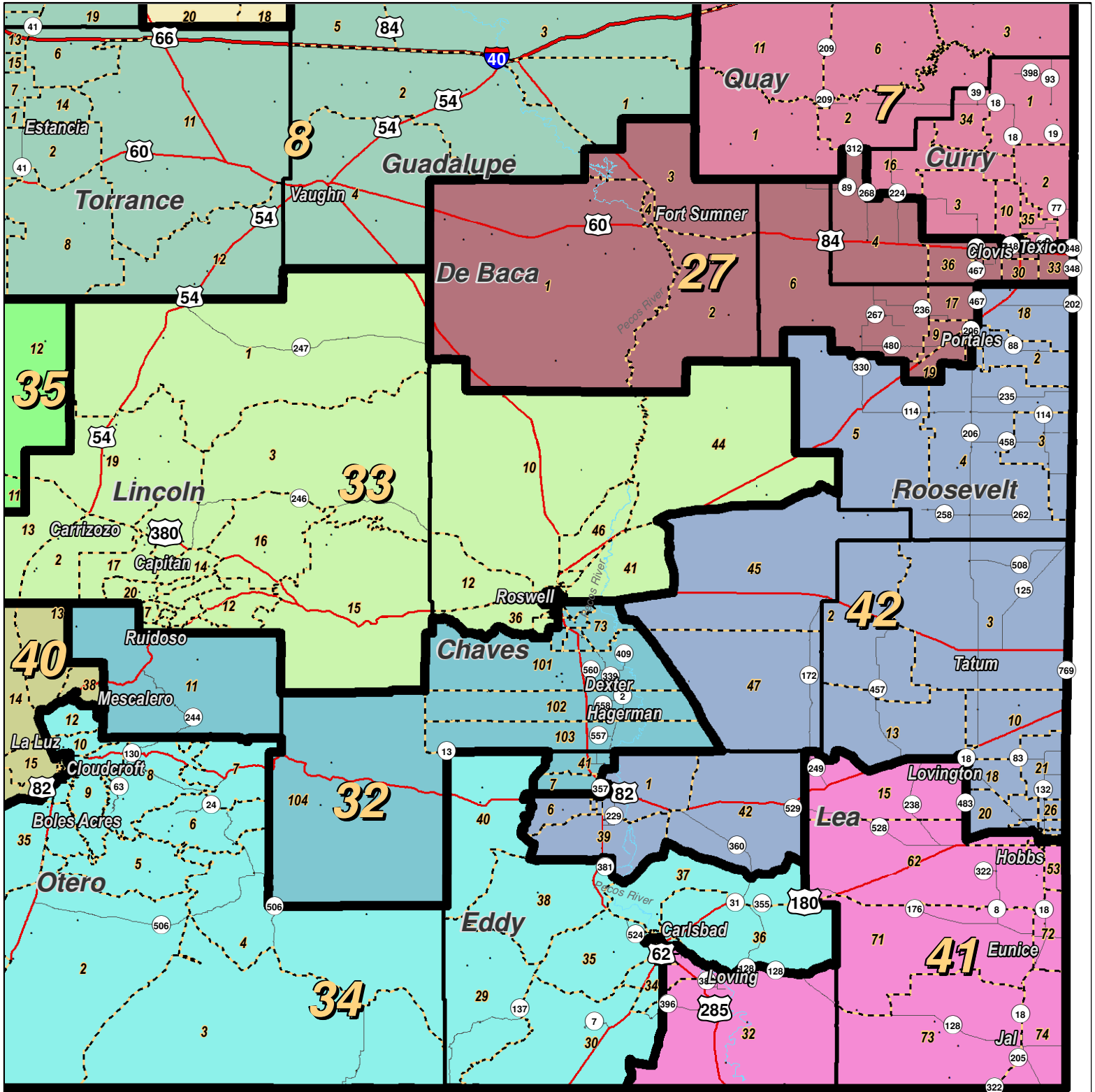


LEGEND Created: January 04, 2012

Precincts	Rivers	Interstate
Counties	Lakes / Ponds	US Highway
		State Highway

Research & Polling, Inc. distributes this map assuming no liability for any errors, omissions, or inaccuracies in the information provided regardless of the cause in reliance upon any maps.

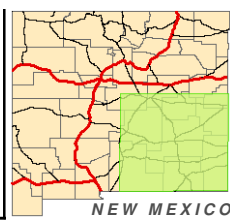
Senate: SD_187895.2_Executive Alt 1A Southeast New Mexico



0 10 20 30 40 Miles

RESEARCH & POLLING INC.

For the New Mexico Legislative Council Service

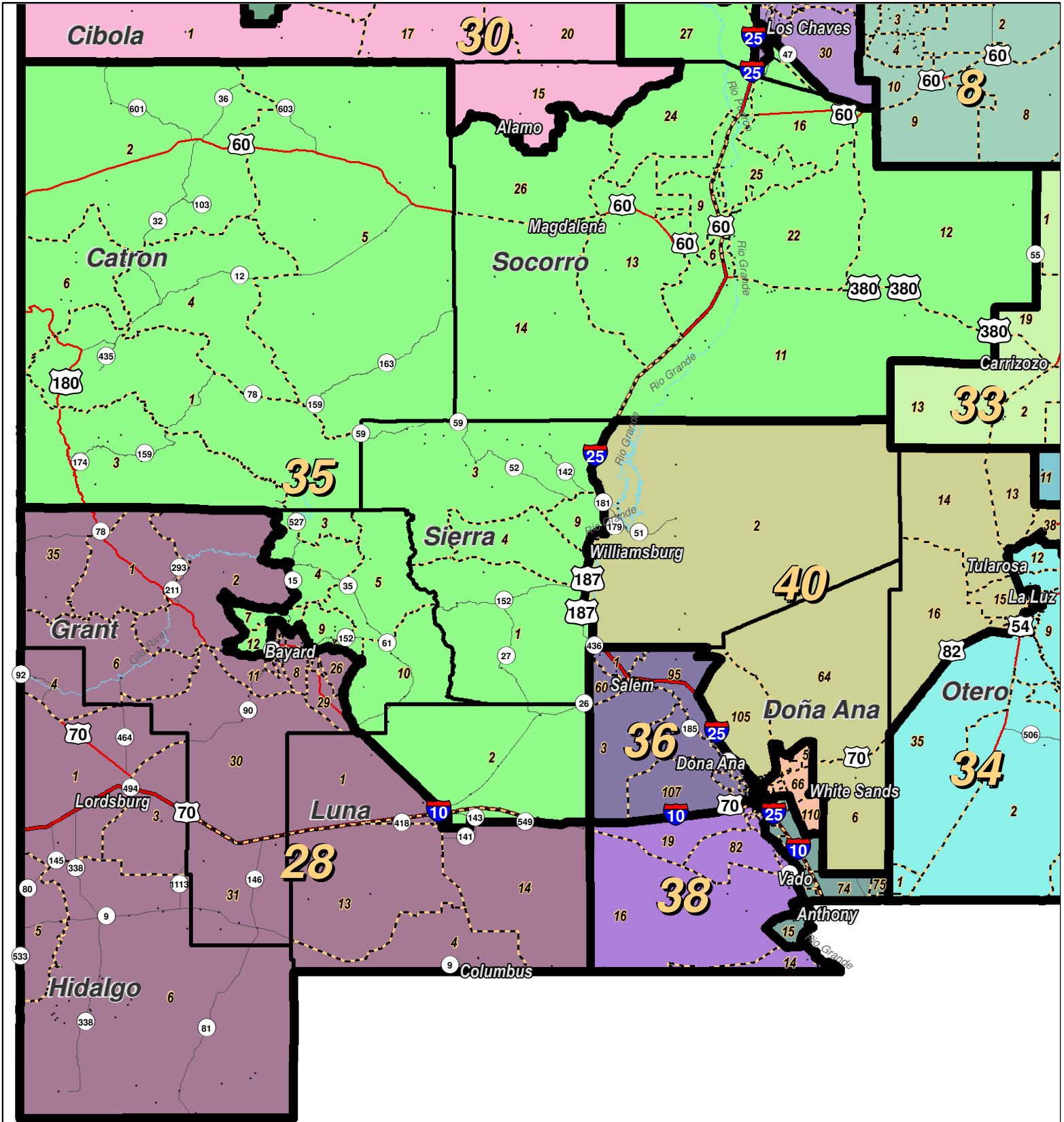


LEGEND Created: January 04, 2012

Precincts	Rivers	Interstate
Counties	Lakes / Ponds	US Highway
		State Highway

Research & Polling, Inc. distributes this map assuming no liability for any errors, omissions, or inaccuracies in the information provided regardless of the cause in reliance upon any maps.

Senate: SD_187895.2_Executive Alt 1A Southwest New Mexico



0 10 20 30 40 Miles

For the New Mexico
Legislative Council Service



LEGEND

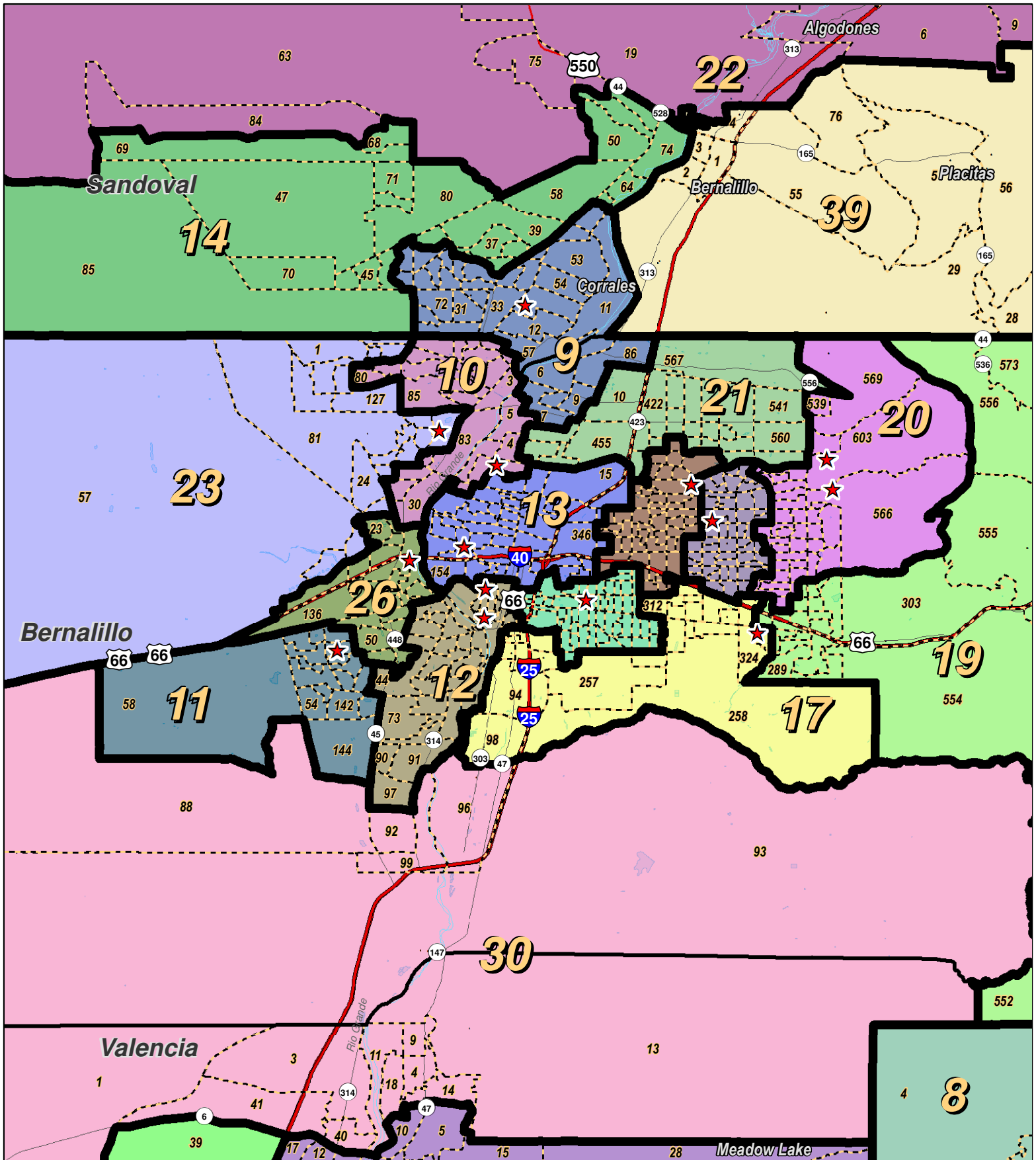
Created: January 04, 2012

- Precincts
- Counties
- Rivers
- Lakes / Ponds
- Interstate
- US Highway
- State Highway

Research & Polling, Inc. distributes this map assuming no liability for any errors, omissions, or inaccuracies in the information provided regardless of the cause in reliance upon any maps.



Senate: SD_187895.2_Executive Alt 1A Greater Albuquerque



0 1 2 3 4 Miles

RESEARCH & POLLING INC.

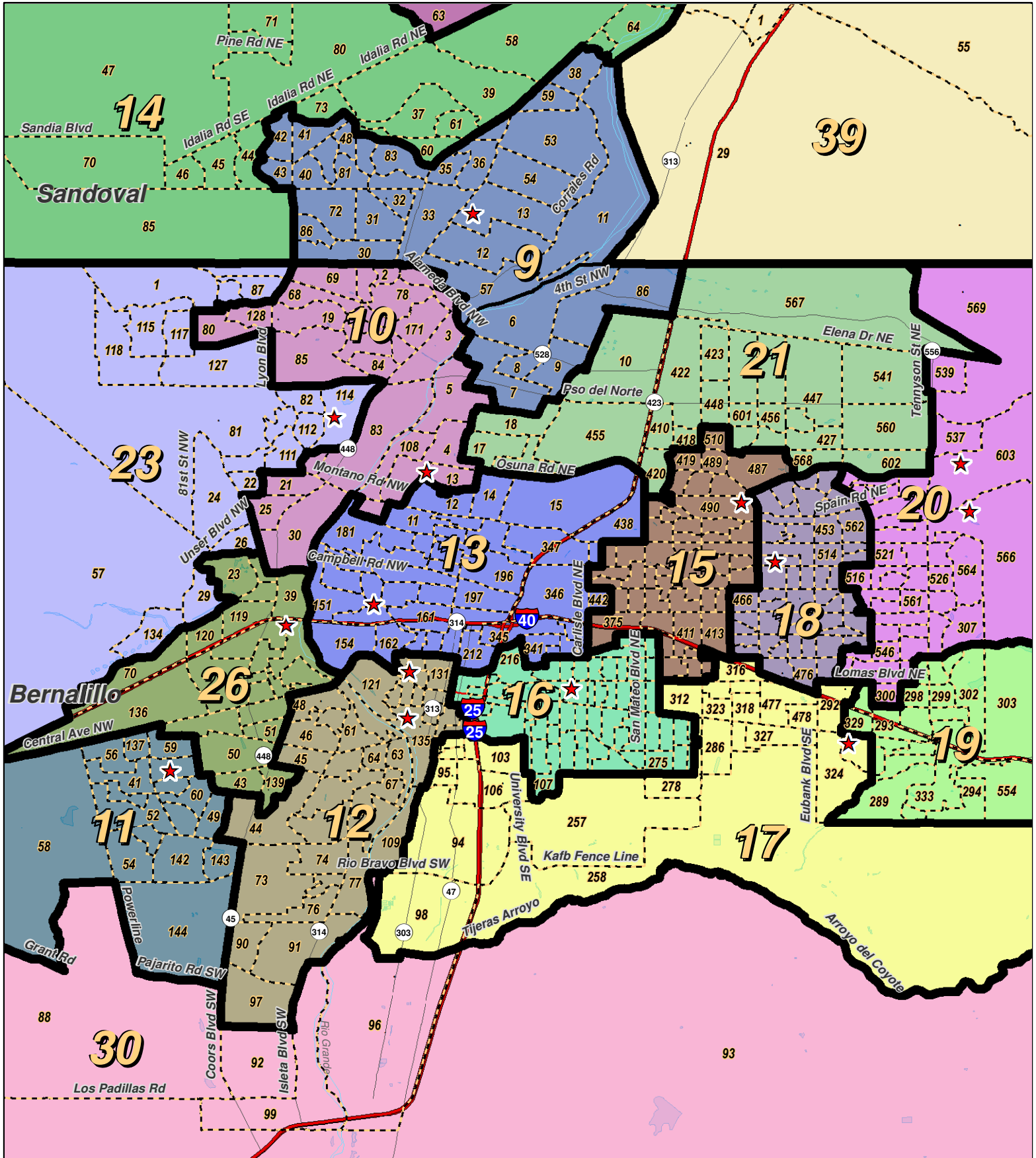
For the New Mexico Legislative Council Service



LEGEND Created: January 04, 2012

- ★ Legislators
- Precincts
- Counties
- ~ Rivers
- ☪ Lakes / Ponds
- ↔ Interstate
- ↔ US Highway
- ↔ State Highway

Research & Polling, Inc. distributes this map assuming no liability for any errors, omissions, or inaccuracies in the information provided regardless of the cause in reliance upon any maps.



RESEARCH & POLLING INC.

For the New Mexico Legislative Council Service

0 1 2 3 4 Miles

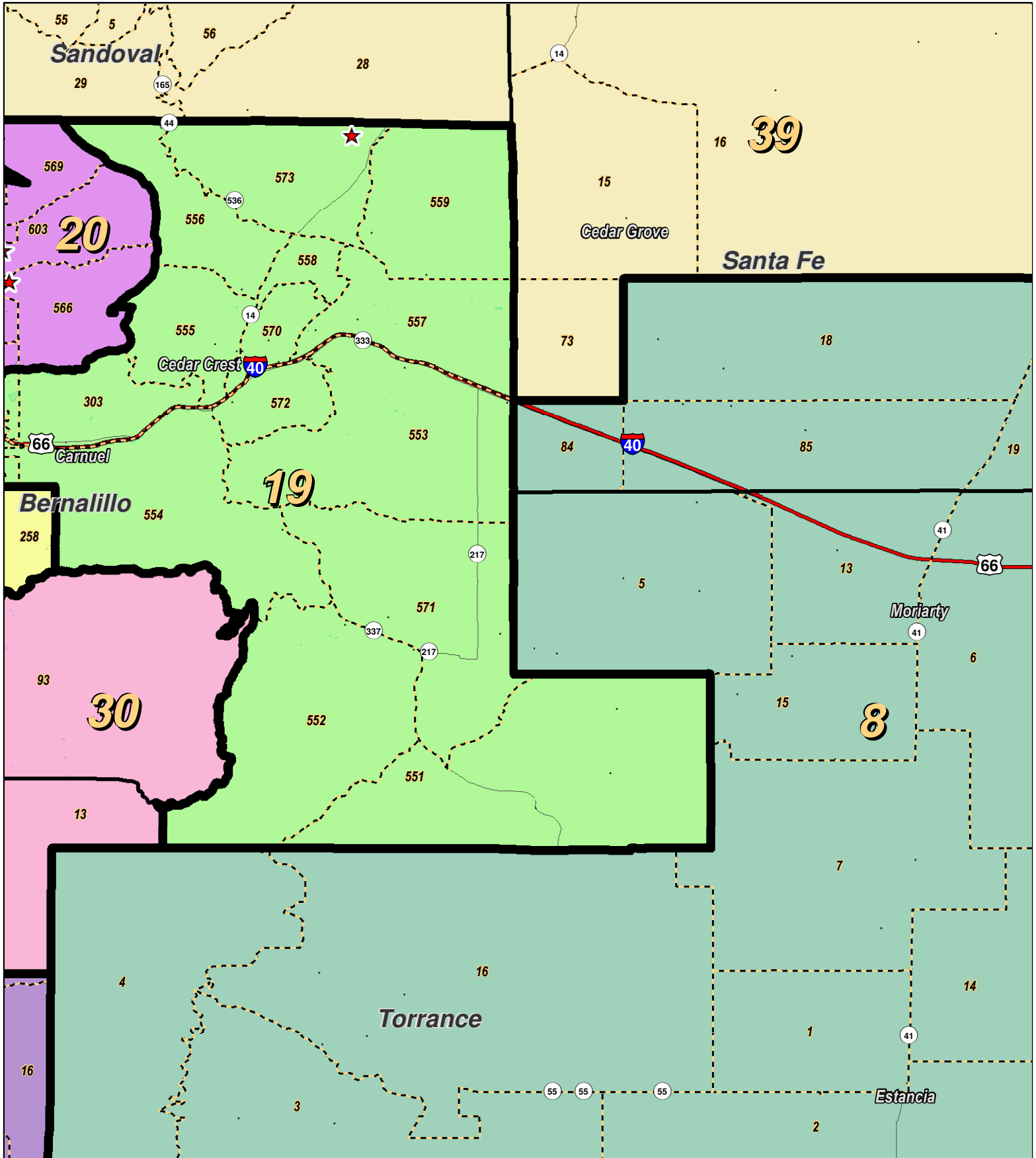
NEW MEXICO

LEGEND Created: January 04, 2012

★ Legislators	~ Rivers	↔ Interstate
⬡ Precincts	⊕ Lakes / Ponds	↔ US Highway
⬢ Counties		↔ State Highway

Research & Polling, Inc. distributes this map assuming no liability for any errors, omissions, or inaccuracies in the information provided regardless of the cause in reliance upon any maps.

Senate: SD_187895.2_Executive Alt 1 Albuquerque Metro East



0 1 2 3 4
Miles

RESEARCH & POLLING INC.

For the New Mexico Legislative Council Service

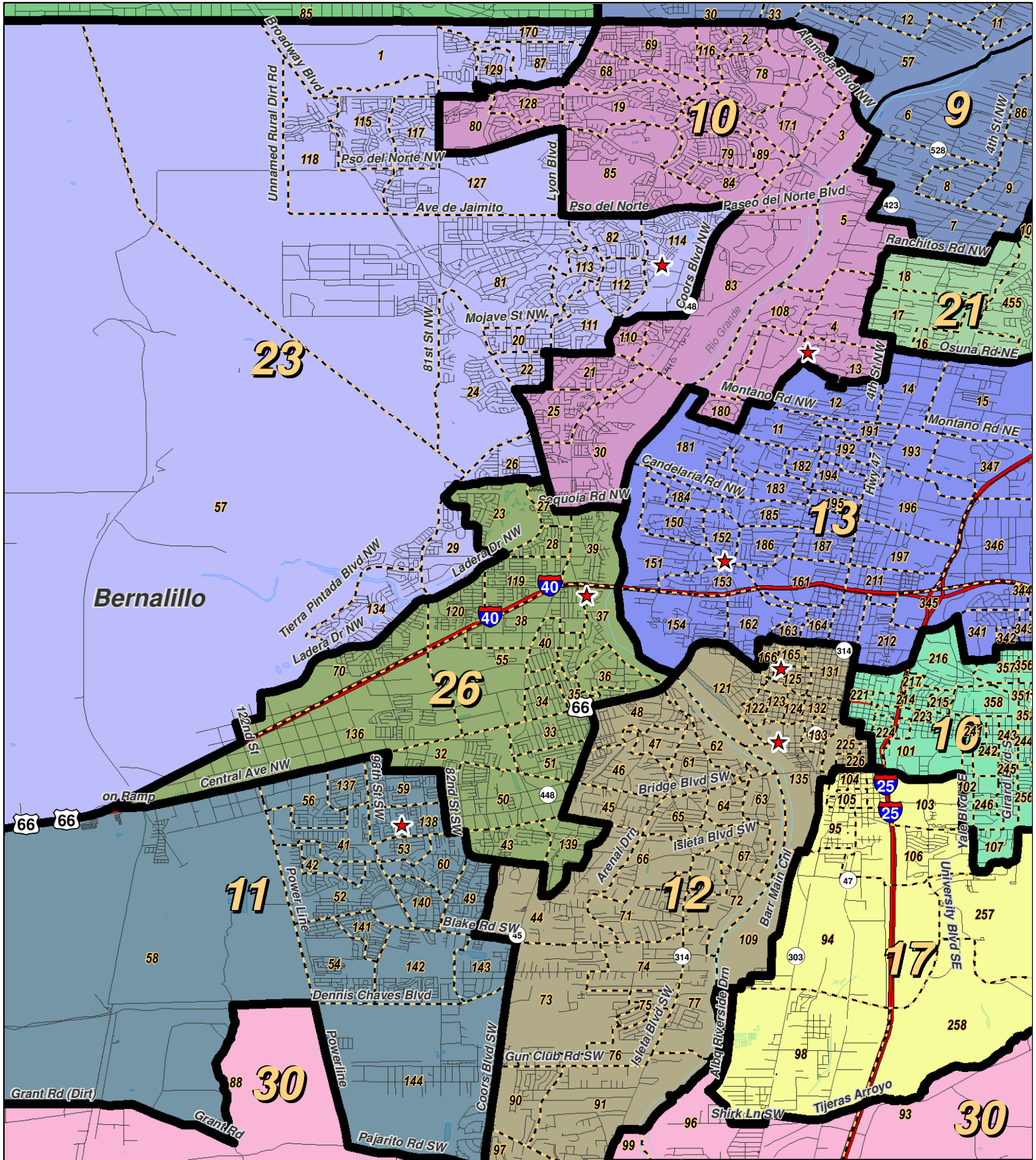


LEGEND Created: January 04, 2012

★ Legislators	~ Rivers	↔ Interstate
□ Precincts	☪ Lakes / Ponds	↔ US Highway
□ Counties		↔ State Highway

Research & Polling, Inc. distributes this map assuming no liability for any errors, omissions, or inaccuracies in the information provided regardless of the cause in reliance upon any maps.

Senate: SD_187895.2_Executive Alt 1A Albuquerque (West)



RESEARCH & POLLING INC.

For the New Mexico Legislative Council Service

0 1 2 Miles

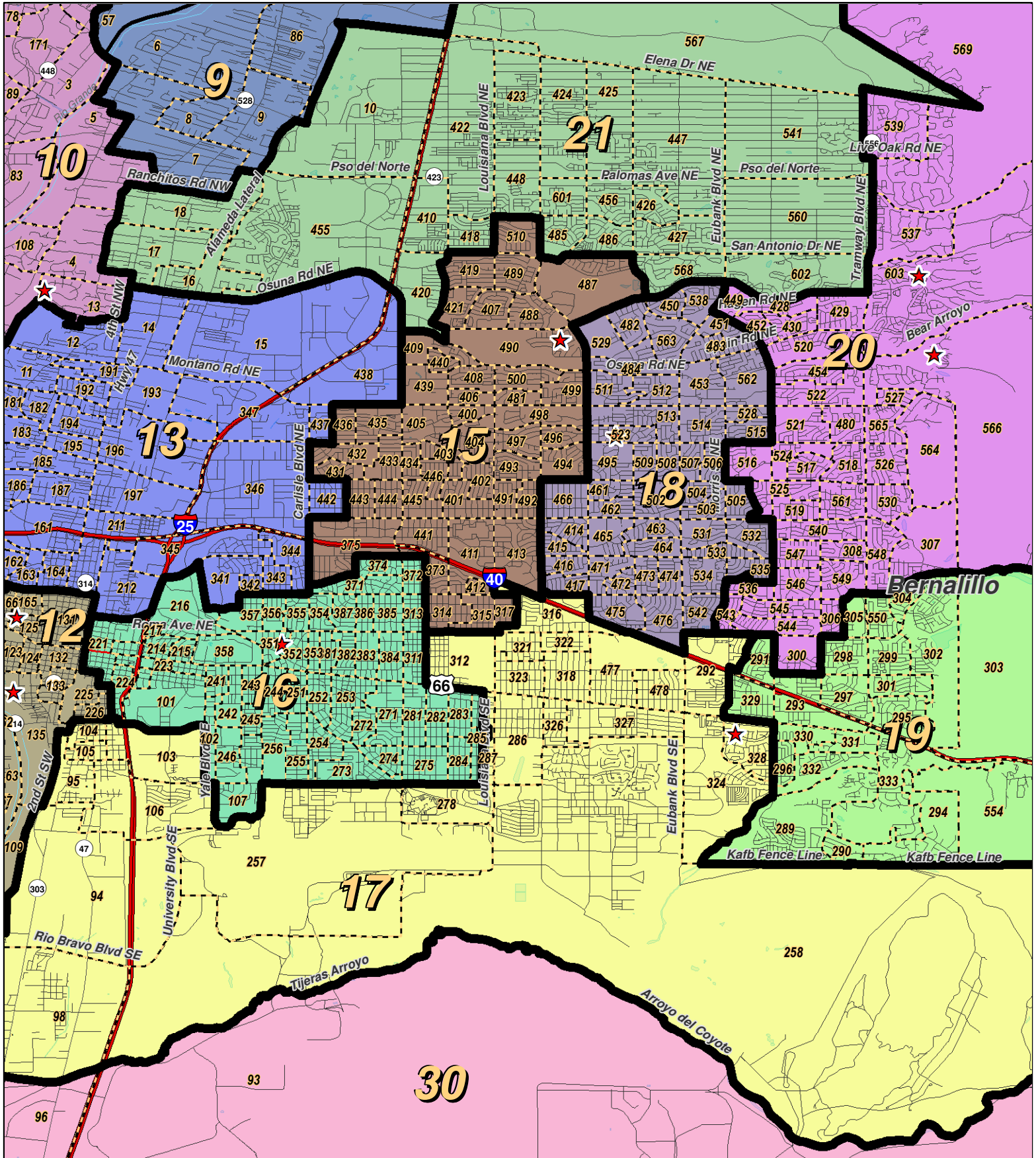


LEGEND

Created: January 04, 2012

<ul style="list-style-type: none"> ★ Legislators Precincts Counties 	<ul style="list-style-type: none"> Rivers Lakes / Ponds 	<ul style="list-style-type: none"> Interstate US Highway State Highway
--	---	--

Research & Polling, Inc. distributes this map assuming no liability for any errors, omissions, or inaccuracies in the information provided regardless of the cause in reliance upon any maps.



0 1 2 Miles

RESEARCH & POLLING INC.

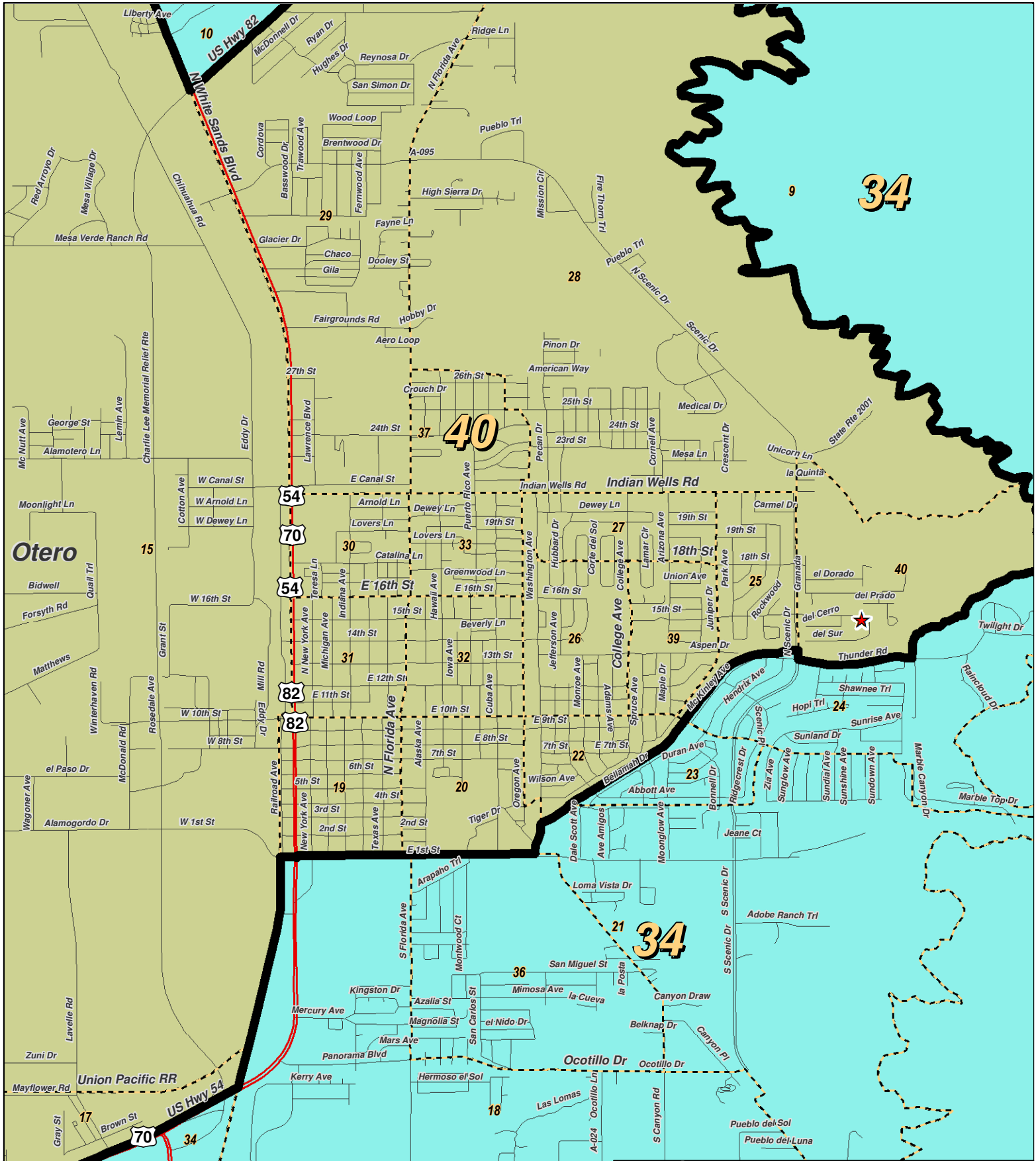
For the New Mexico Legislative Council Service



LEGEND Created: January 04, 2012

- ★ Legislators
- Precincts
- Counties
- ~ Rivers
- ☪ Lakes / Ponds
- ↔ Interstate
- ↔ US Highway
- ↔ State Highway

Research & Polling, Inc. distributes this map assuming no liability for any errors, omissions, or inaccuracies in the information provided regardless of the cause in reliance upon any maps.



0 1 Miles

RESEARCH & POLLING INC.

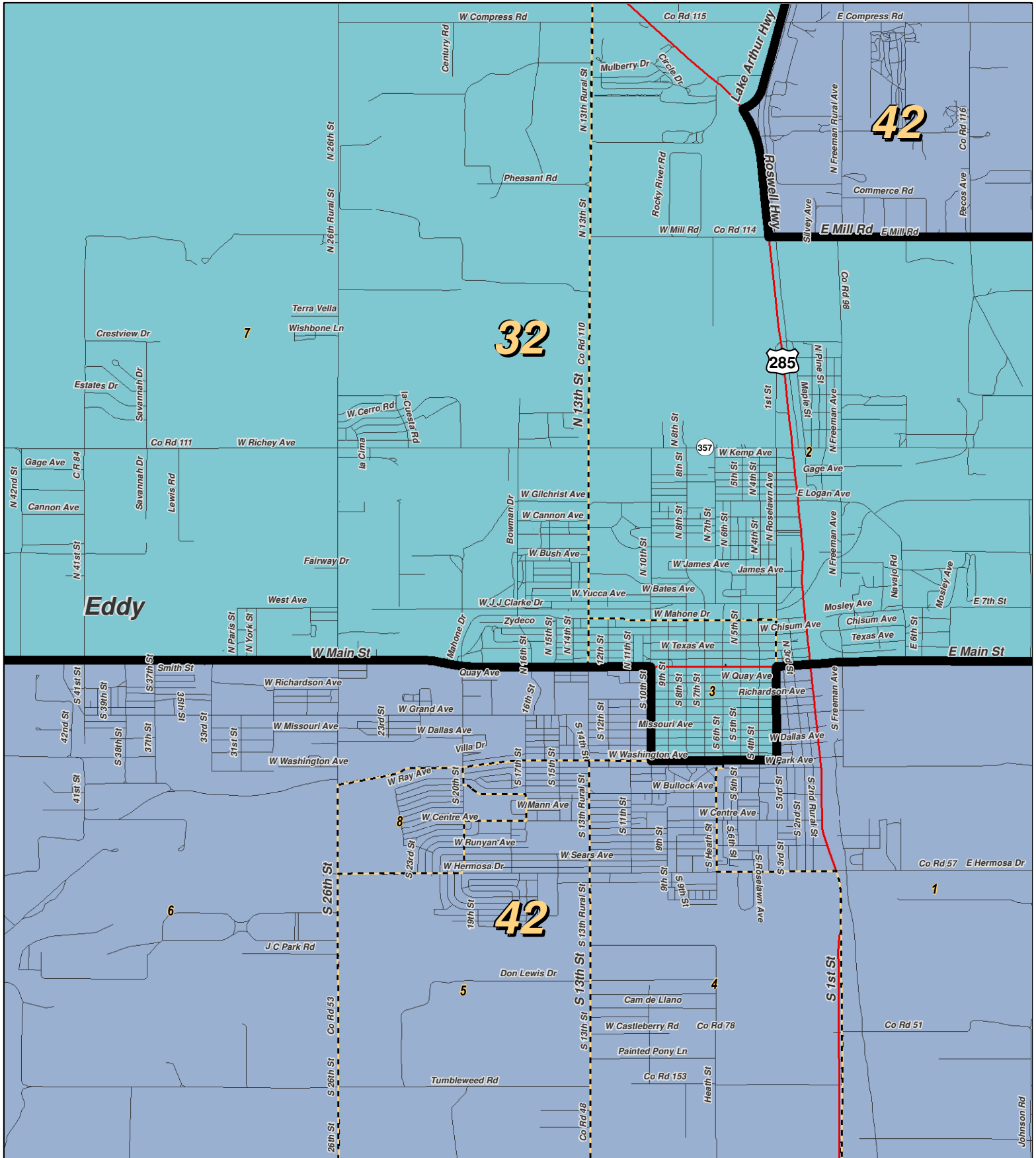
For the New Mexico Legislative Council Service



LEGEND Created: January 04, 2012

- ★ Legislators
- ▭ Precincts
- Counties
- ~ Rivers
- ☪ Lakes / Ponds
- ↔ Interstate
- ↔ US Highway
- ↔ State Highway

Research & Polling, Inc. distributes this map assuming no liability for any errors, omissions, or inaccuracies in the information provided regardless of the cause in reliance upon any maps.



0 1 Miles

RESEARCH & POLLING INC.

For the New Mexico Legislative Council Service

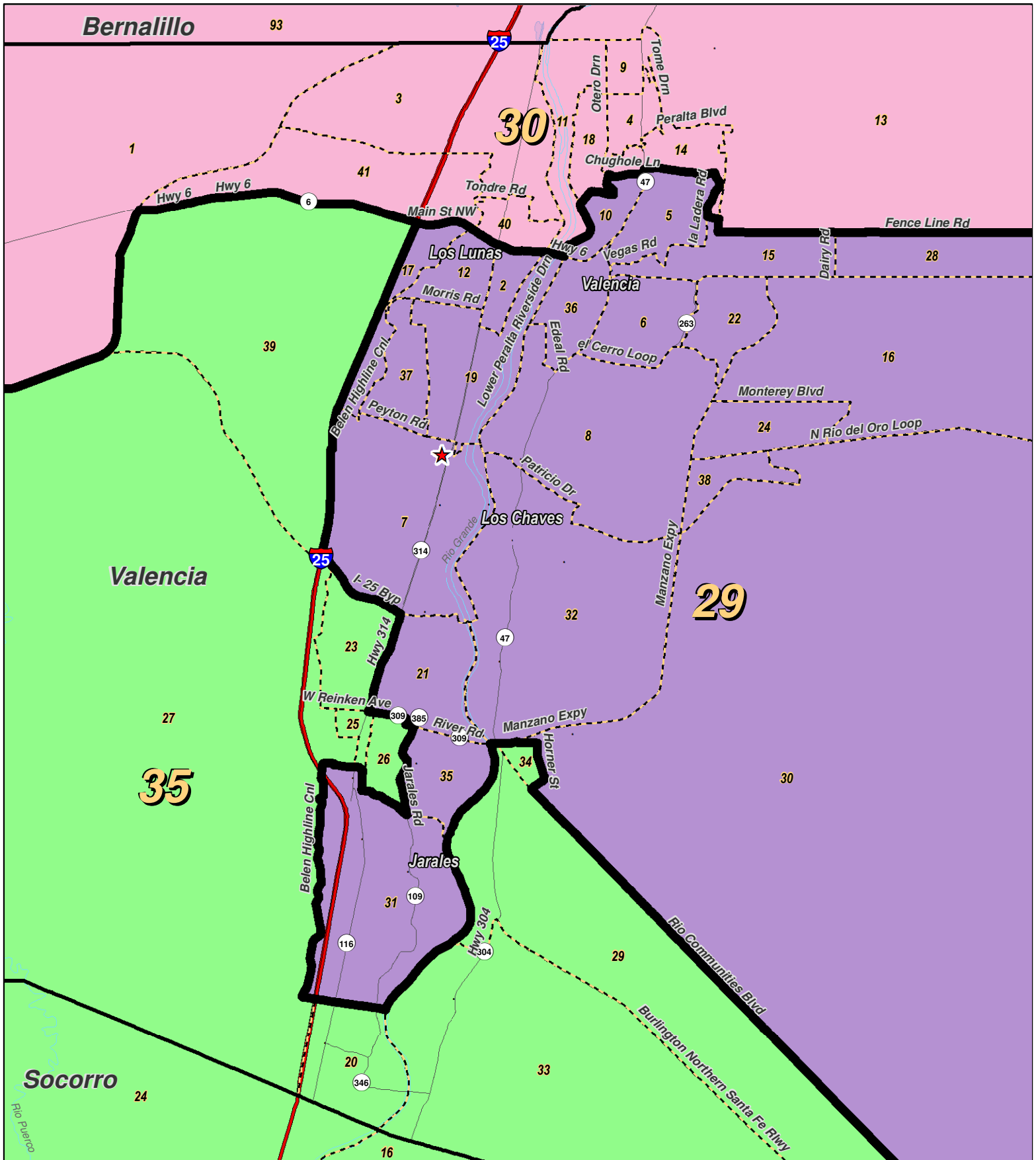


LEGEND Created: January 04, 2012

- ★ Legislators
- ~ Rivers
- ~ Interstate
- Precincts
- ⊕ Lakes / Ponds
- ⊔ US Highway
- Counties
- ~ State Highway

Research & Polling, Inc. distributes this map assuming no liability for any errors, omissions, or inaccuracies in the information provided regardless of the cause in reliance upon any maps.

Senate: SD_187895.2_Executive Alt 1 Central Valencia County



0 1 2 3 4 Miles

RESEARCH & POLLING INC.

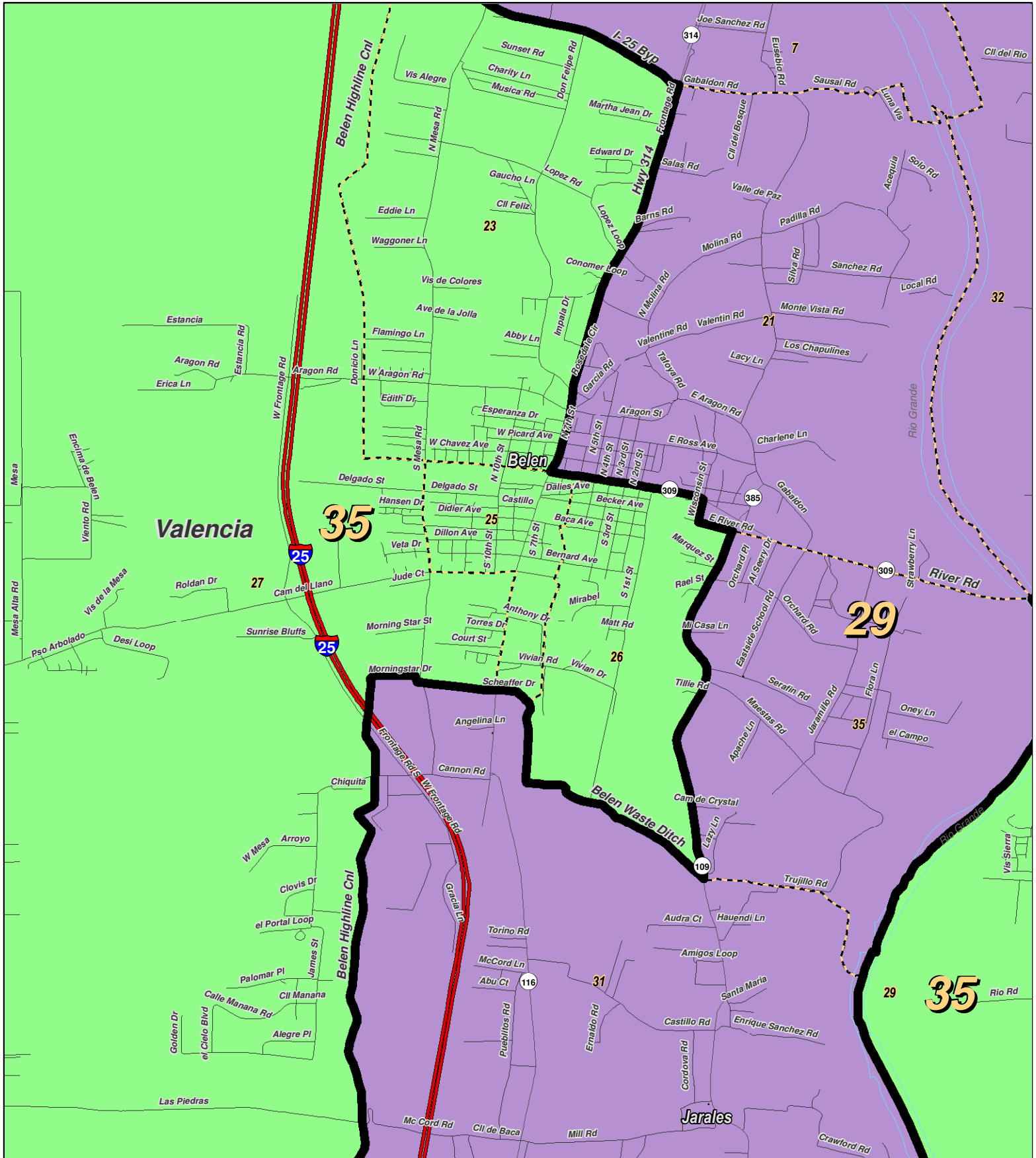
For the New Mexico Legislative Council Service



LEGEND Created: January 04, 2012

- ★ Legislators
- ▭ Precincts
- ▭ Counties
- ~ Rivers
- ~ Lakes / Ponds
- ↔ Interstate
- ↔ US Highway
- ↔ State Highway

Research & Polling, Inc. distributes this map assuming no liability for any errors, omissions, or inaccuracies in the information provided regardless of the cause in reliance upon any maps.



0 1 Miles

RESEARCH & POLLING INC.

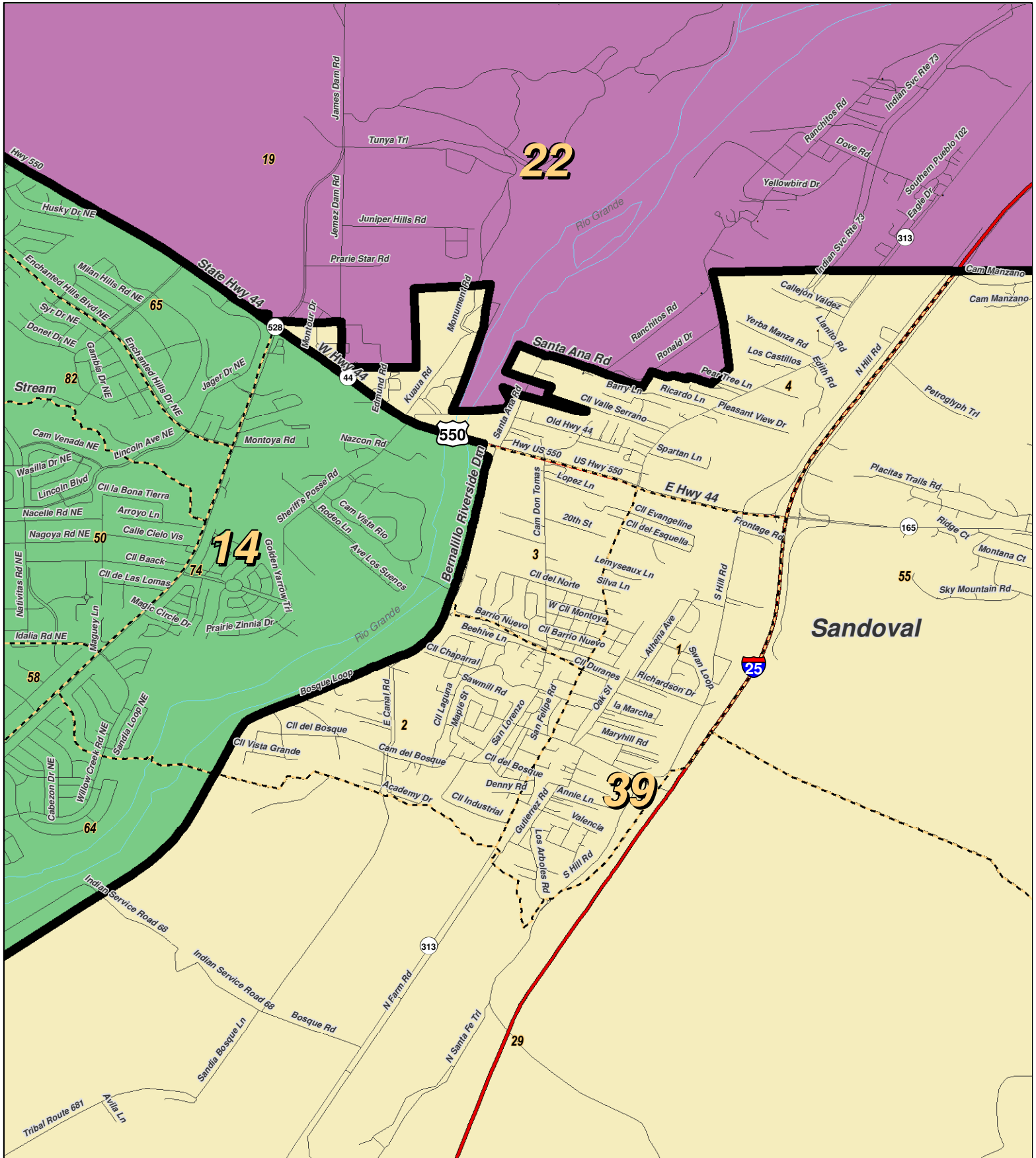
For the New Mexico Legislative Council Service



LEGEND Created: January 04, 2012

- ★ Legislators
- ▭ Precincts
- Counties
- ~ Rivers
- ⊕ Lakes / Ponds
- ↔ Interstate
- ↔ US Highway
- ↔ State Highway

Research & Polling, Inc. distributes this map assuming no liability for any errors, omissions, or inaccuracies in the information provided regardless of the cause in reliance upon any maps.



0 1 Miles

RESEARCH & POLLING INC.

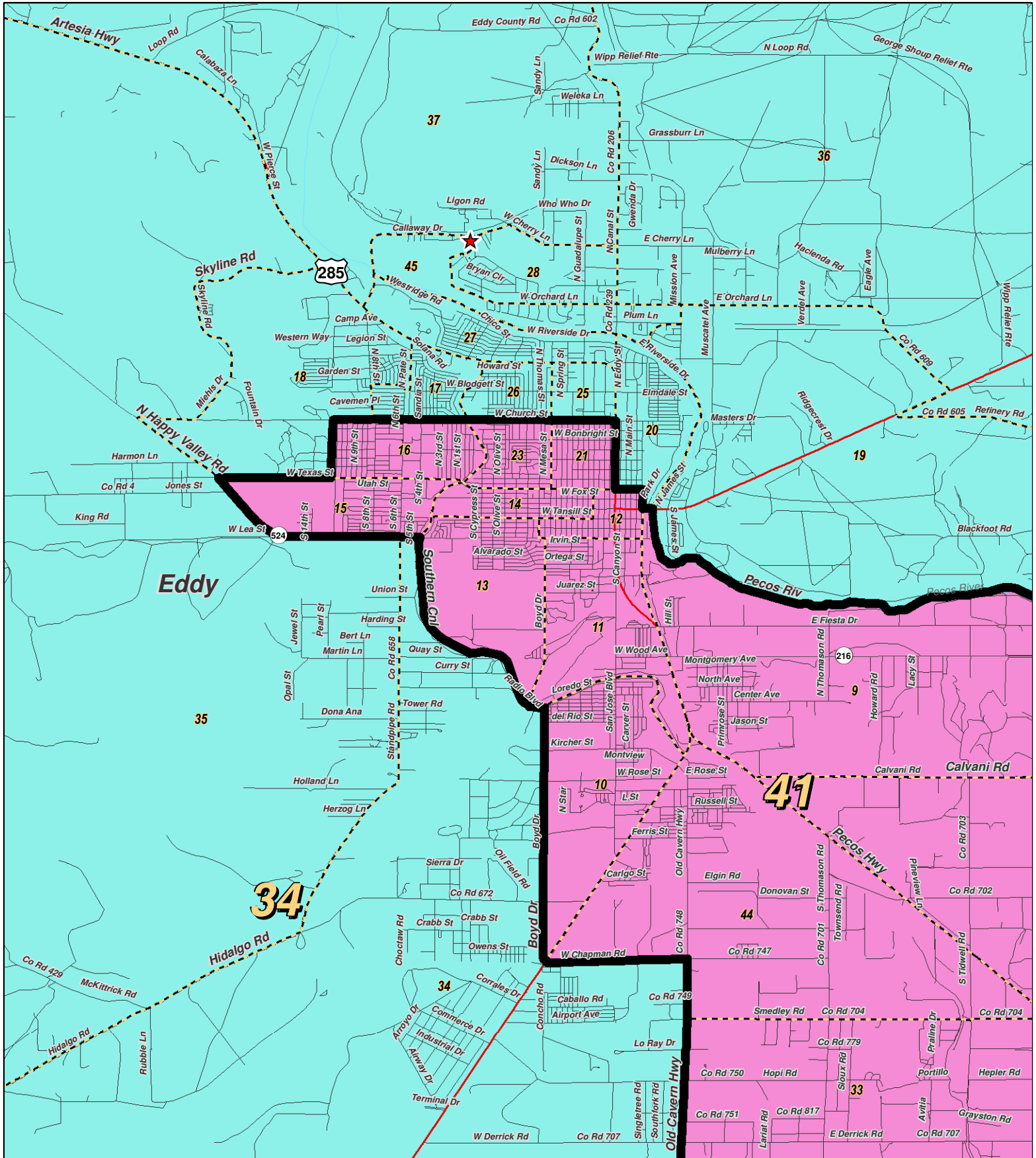
For the New Mexico Legislative Council Service



LEGEND Created: January 04, 2012

- ★ Legislators
- ▭ Precincts
- ▭ Counties
- ~ Rivers
- ~ Lakes / Ponds
- ↔ Interstate
- ↔ US Highway
- ↔ State Highway

Research & Polling, Inc. distributes this map assuming no liability for any errors, omissions, or inaccuracies in the information provided regardless of the cause in reliance upon any maps.



0 1 Miles

RESEARCH & POLLING INC.

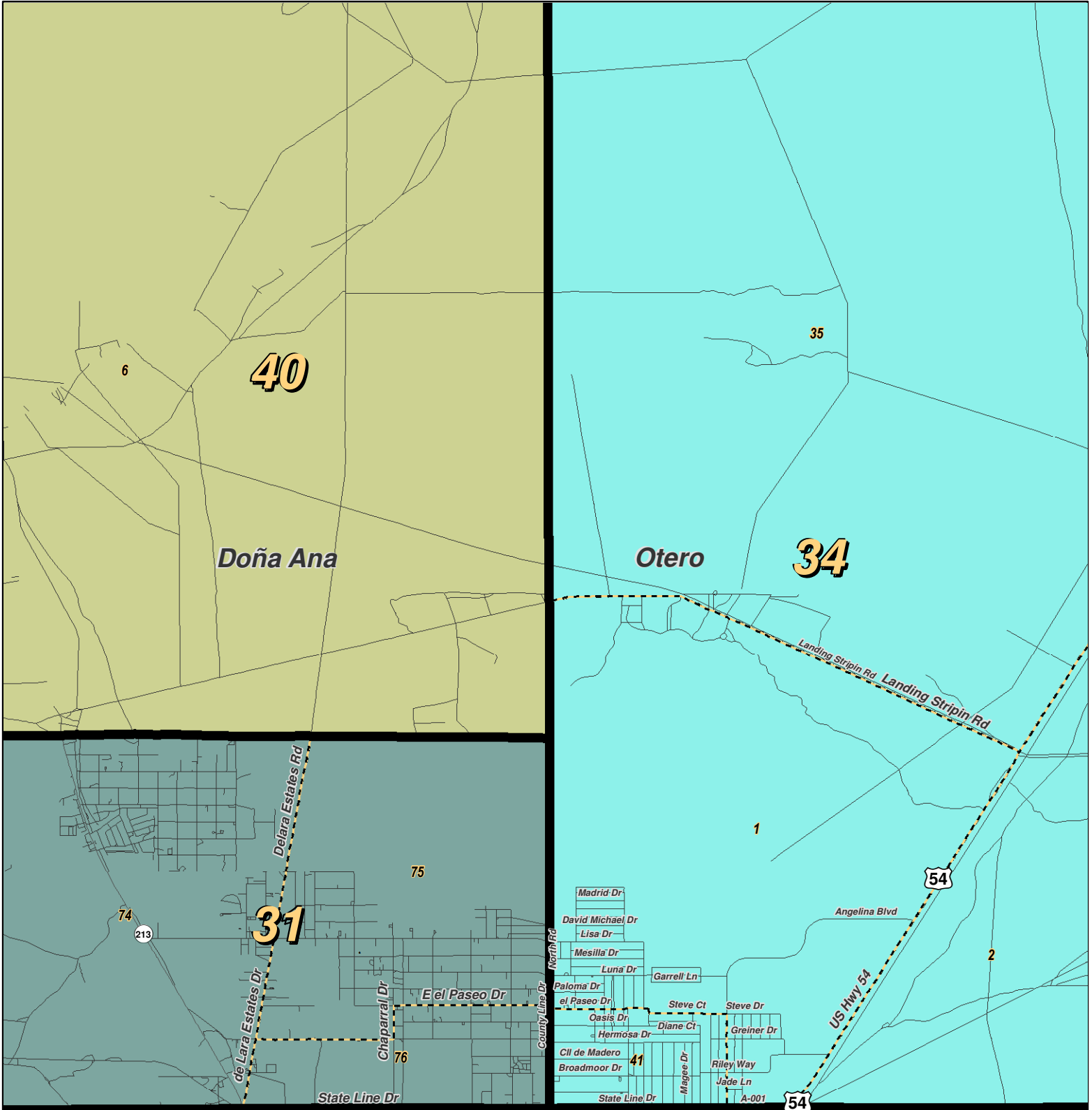
For the New Mexico Legislative Council Service

NEW MEXICO

LEGEND Created: January 04, 2012

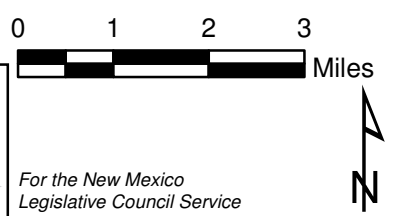
- ★ Legislators
- ▭ Precincts
- Counties
- ~ Rivers
- ⊕ Lakes / Ponds
- ⚡ Interstate
- ⚡ US Highway
- ⚡ State Highway

Research & Polling, Inc. distributes this map assuming no liability for any errors, omissions, or inaccuracies in the information provided regardless of the cause in reliance upon any maps.



RESEARCH & POLLING INC.

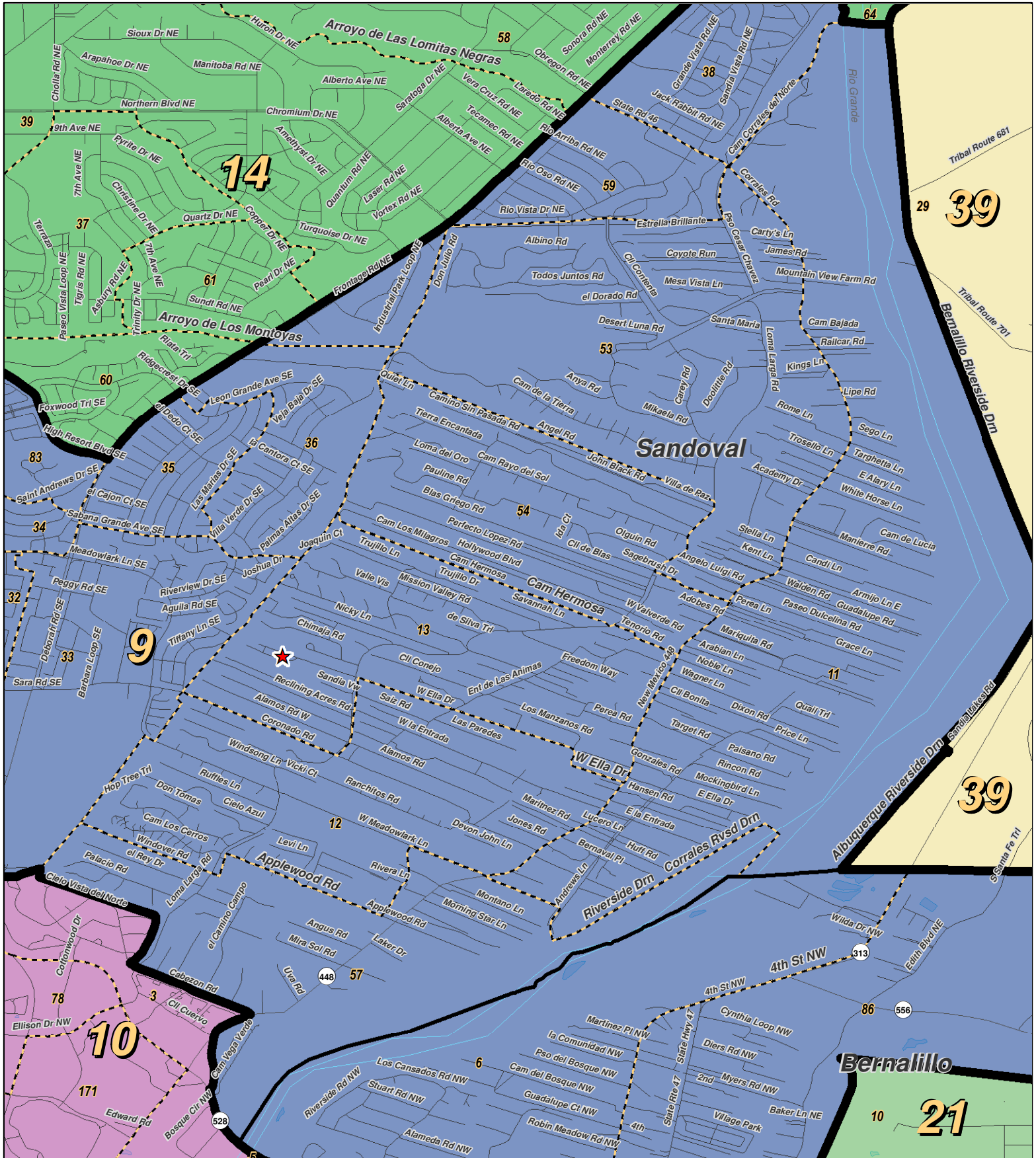
For the New Mexico Legislative Council Service



LEGEND Created: January 04, 2012

★ Legislators	~ Rivers	↗ Interstate
□ Precincts	☪ Lakes / Ponds	↘ US Highway
▭ Counties		~ State Highway

Research & Polling, Inc. distributes this map assuming no liability for any errors, omissions, or inaccuracies in the information provided regardless of the cause in reliance upon any maps.



0 1 Miles

RESEARCH & POLLING INC.

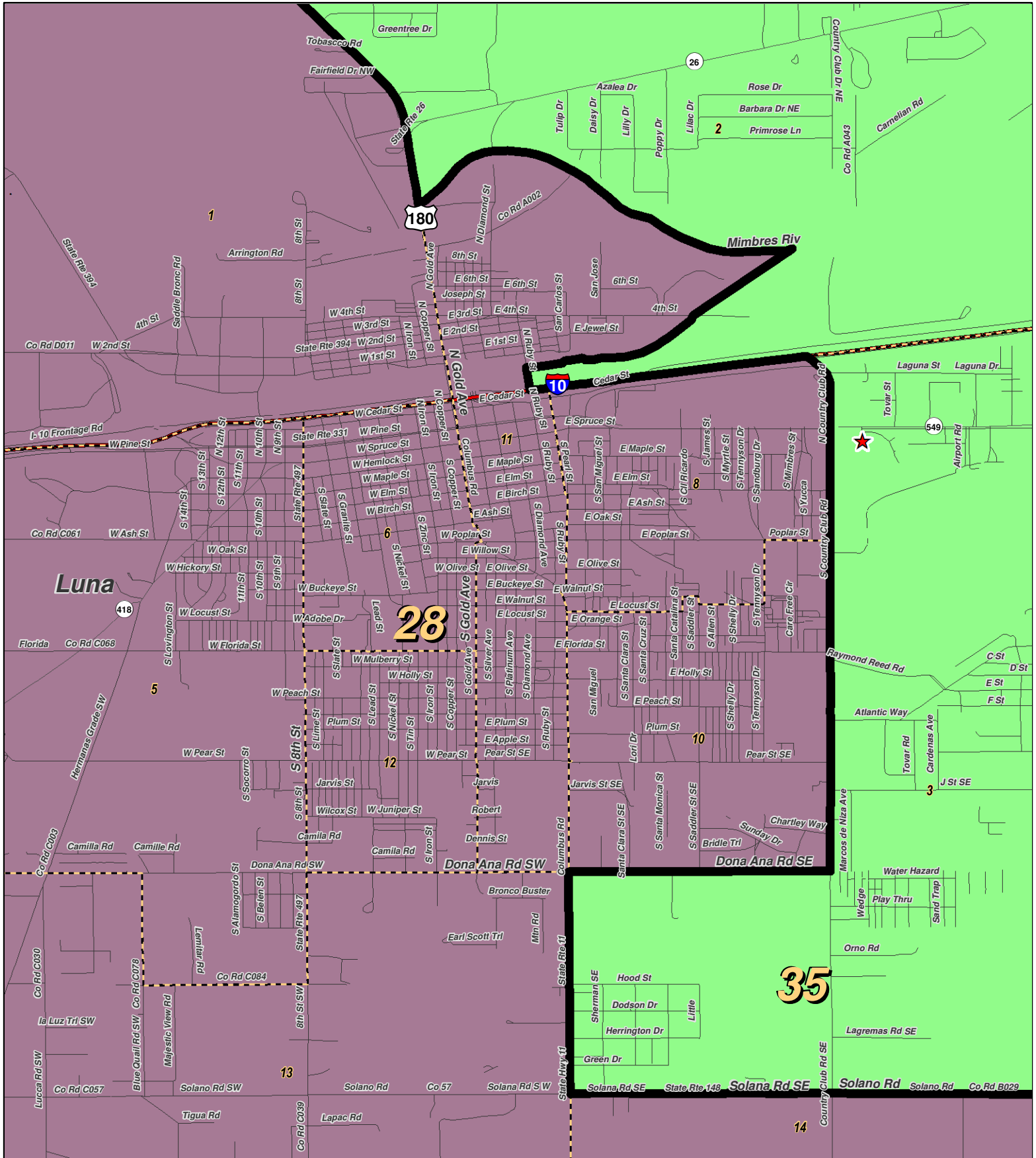
For the New Mexico Legislative Council Service



LEGEND Created: January 04, 2012

- ★ Legislators
- ▭ Precincts
- Counties
- ~ Rivers
- ☪ Lakes / Ponds
- ↔ Interstate
- ↔ US Highway
- ↔ State Highway

Research & Polling, Inc. distributes this map assuming no liability for any errors, omissions, or inaccuracies in the information provided regardless of the cause in reliance upon any maps.



RESEARCH & POLLING
INC.

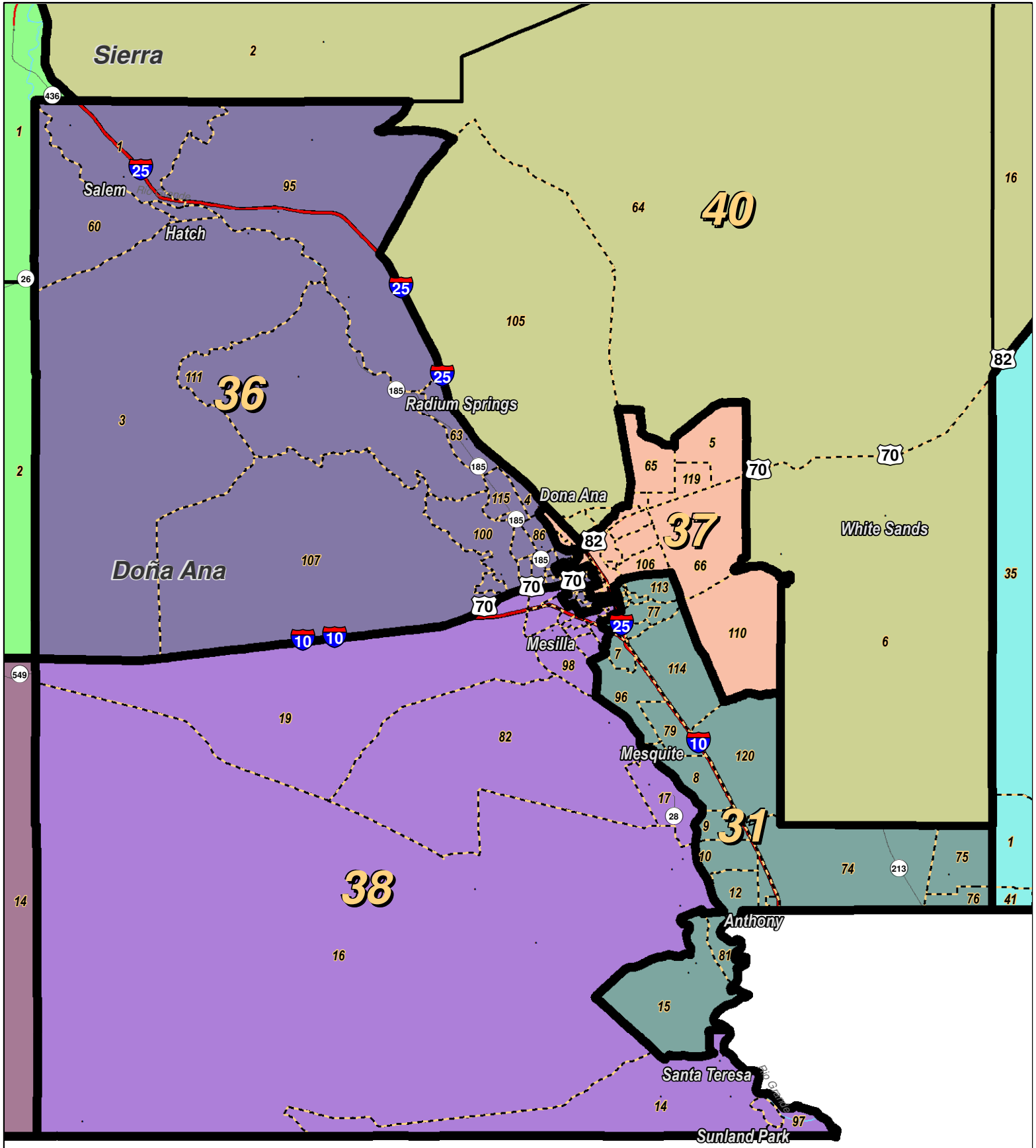
For the New Mexico
Legislative Council Service



LEGEND Created: January 04, 2012

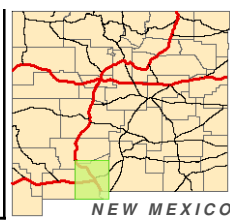
- ★ Legislators
- ~ Rivers
- ~ Interstate
- ▭ Precincts
- ⊕ Lakes / Ponds
- ⊔ US Highway
- ▭ Counties
- ~ State Highway

Research & Polling, Inc. distributes this map assuming no liability for any errors, omissions, or inaccuracies in the information provided regardless of the cause in reliance upon any maps.



For the New Mexico
Legislative Council Service

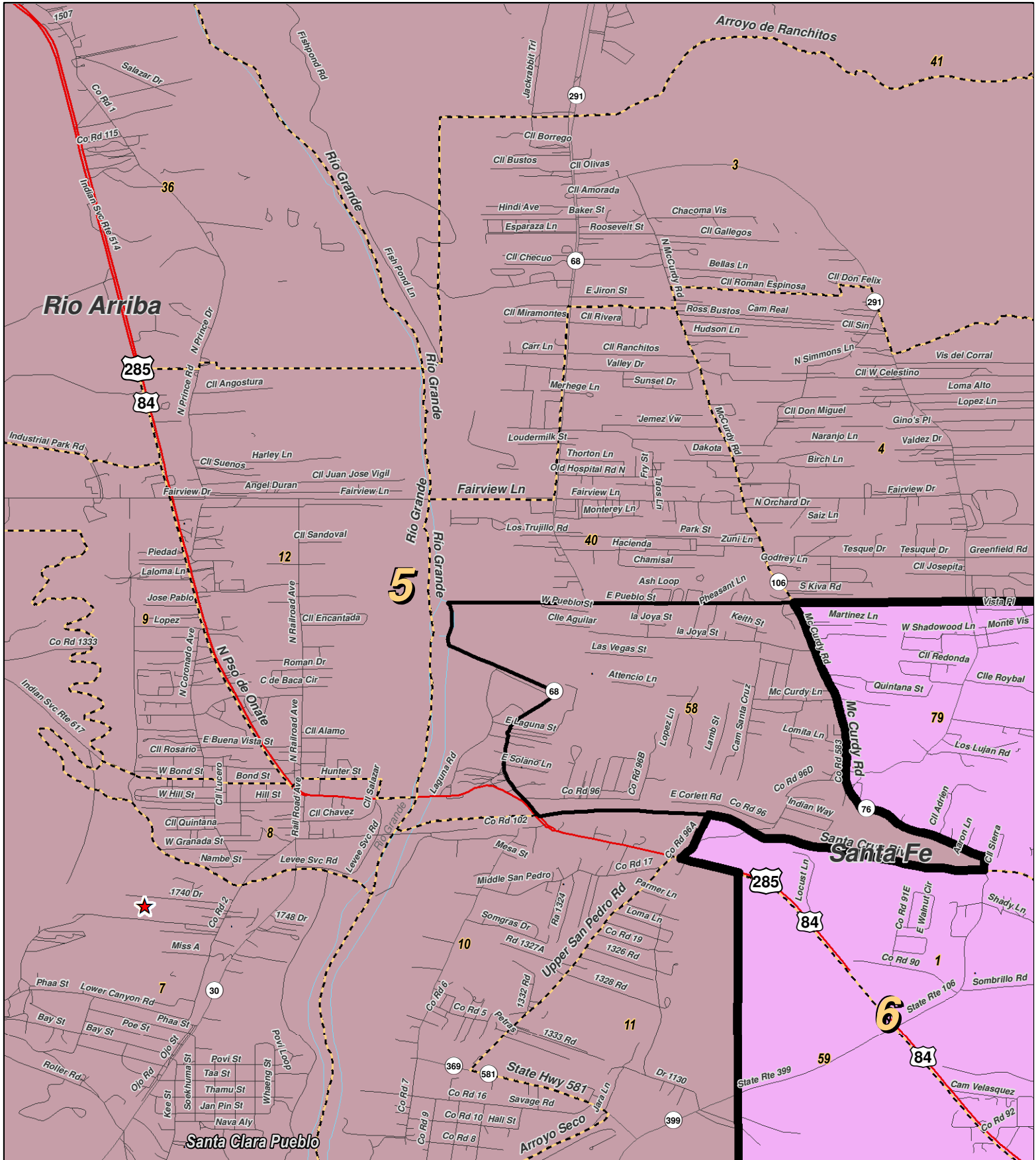
0 3 6 9 12 Miles



LEGEND Created: January 04, 2012

Precincts	Rivers	Interstate
Counties	Lakes / Ponds	US Highway
		State Highway

Research & Polling, Inc. distributes this map assuming no liability for any errors, omissions, or inaccuracies in the information provided regardless of the cause in reliance upon any maps.



0 0.9 Miles

RESEARCH & POLLING INC.

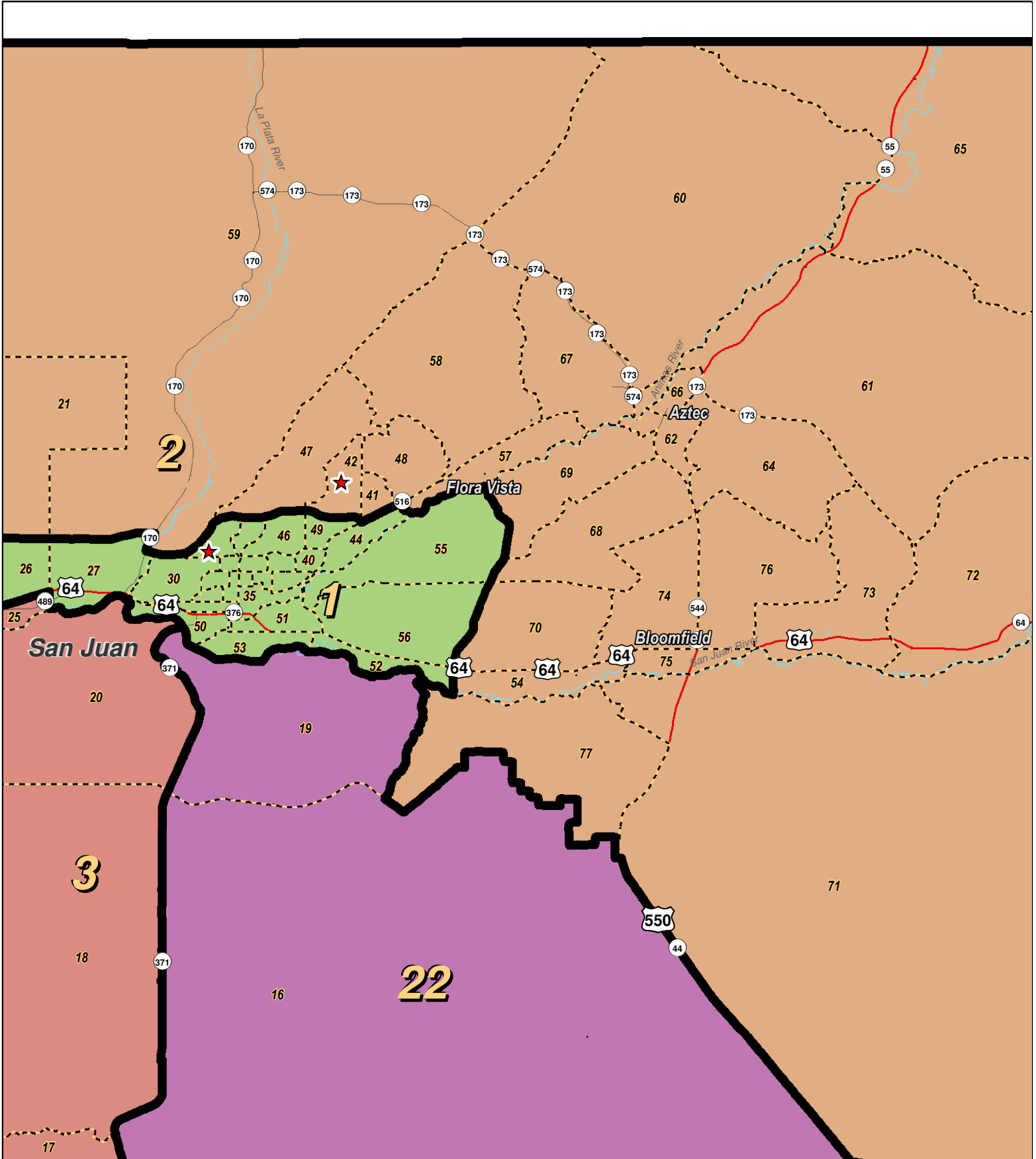
For the New Mexico Legislative Council Service



LEGEND Created: January 04, 2012

- ★ Legislators
- ▭ Precincts
- ▭ Counties
- ~ Rivers
- ~ Lakes / Ponds
- ~ Interstate
- ~ US Highway
- ~ State Highway

Research & Polling, Inc. distributes this map assuming no liability for any errors, omissions, or inaccuracies in the information provided regardless of the cause in reliance upon any maps.



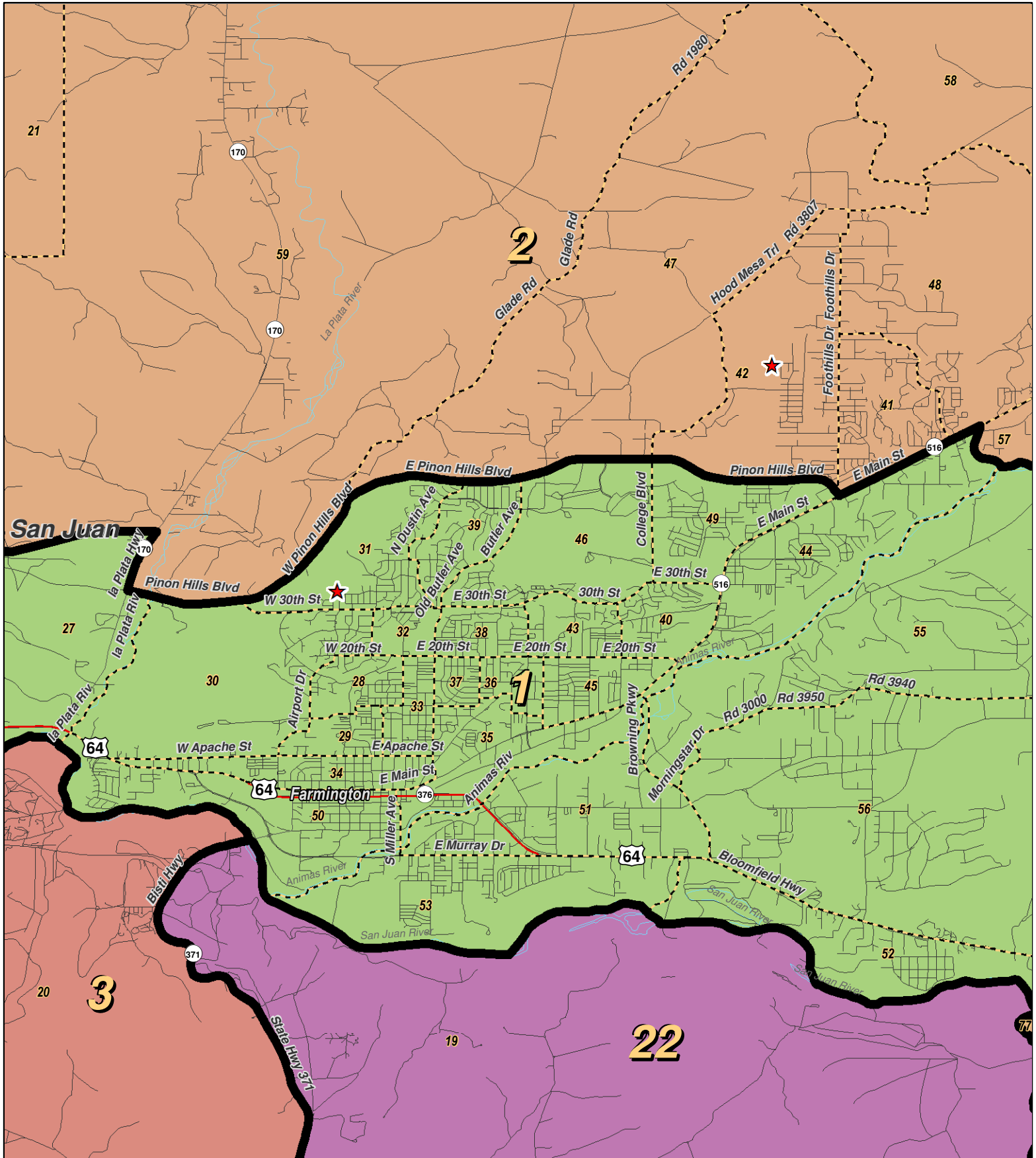
LEGEND Created: January 04, 2012

- ★ Legislators
- ▭ Precincts
- ▭ Counties
- ~ Rivers
- ☪ Lakes / Ponds
- ↗ Interstate
- ↘ US Highway
- ~ State Highway

Research & Polling, Inc. distributes this map assuming no liability for any errors, omissions, or inaccuracies in the information provided regardless of the cause in reliance upon any maps.



For the New Mexico
Legislative Council Service



0 1 2 Miles

RESEARCH & POLLING INC.

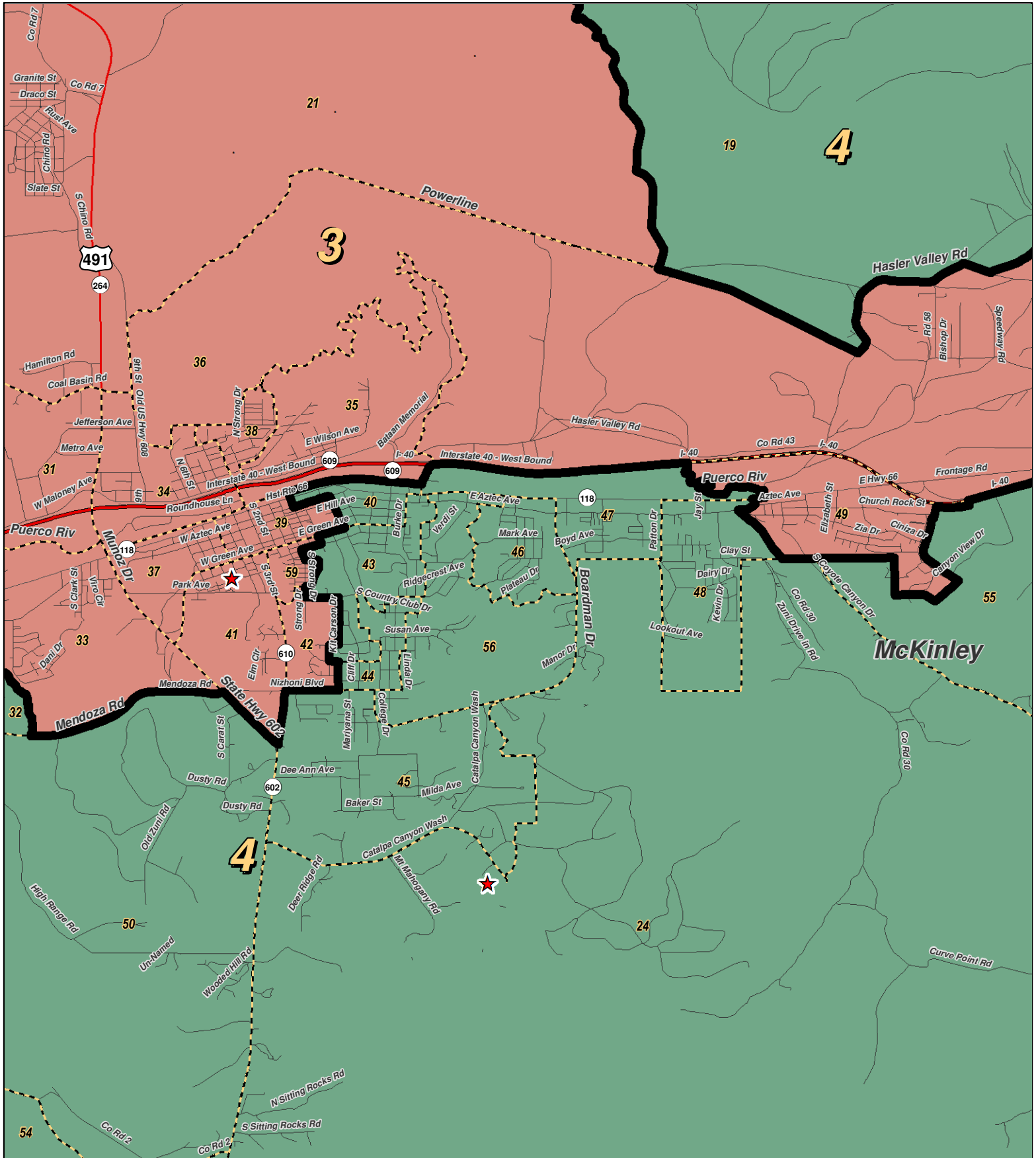
For the New Mexico Legislative Council Service



LEGEND Created: January 04, 2012

- ★ Legislators
- ~ Rivers
- ~ Interstate
- ▭ Precincts
- ☪ Lakes / Ponds
- ~ US Highway
- ▭ Counties
- ~ State Highway

Research & Polling, Inc. distributes this map assuming no liability for any errors, omissions, or inaccuracies in the information provided regardless of the cause in reliance upon any maps.



0 1 Miles

RESEARCH & POLLING
INC.

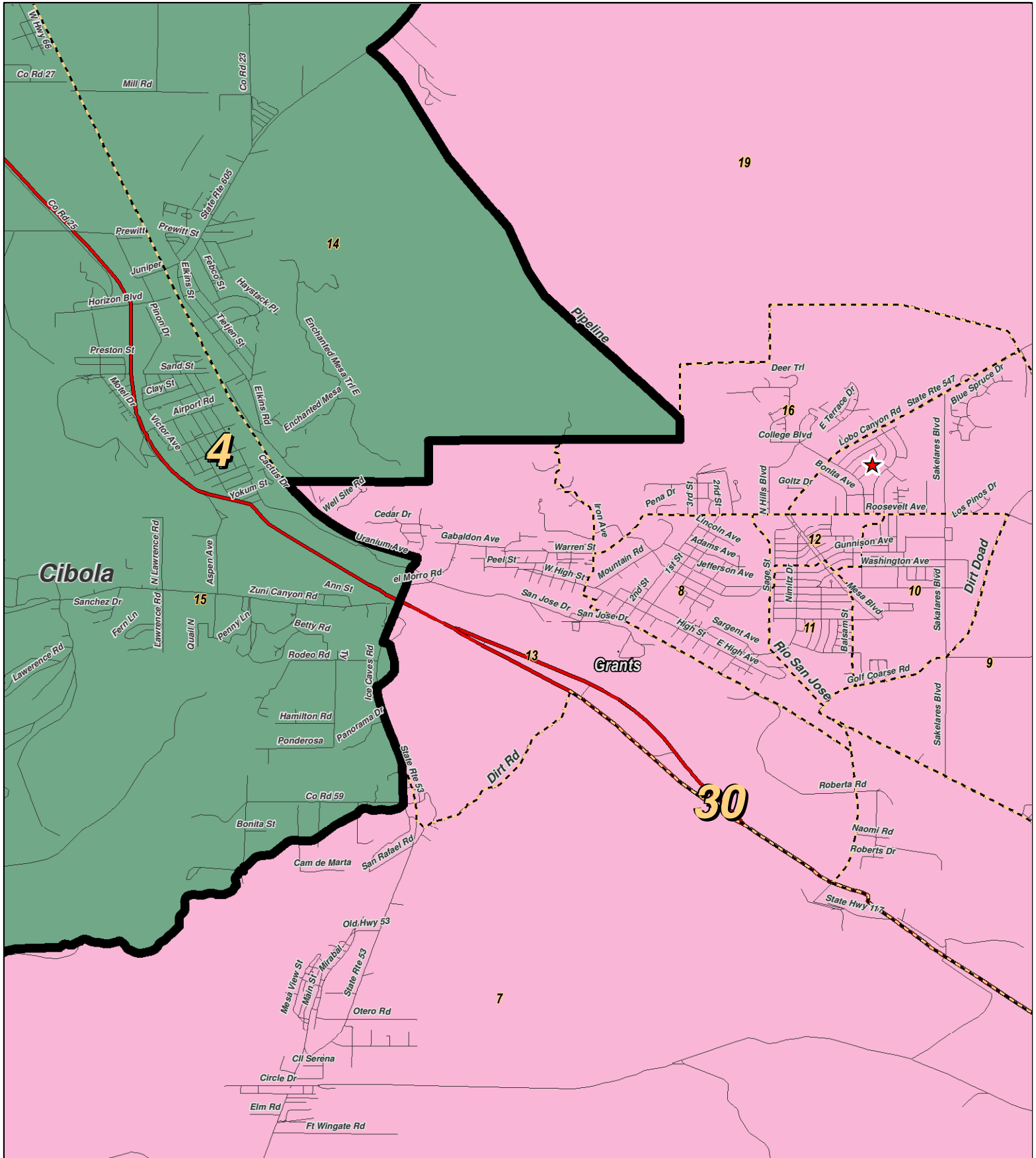
For the New Mexico
Legislative Council Service



LEGEND Created: January 04, 2012

★ Legislators	~ Rivers	↔ Interstate
▭ Precincts	⊕ Lakes / Ponds	↔ US Highway
▭ Counties		↔ State Highway

Research & Polling, Inc. distributes this map assuming no liability for any errors, omissions, or inaccuracies in the information provided regardless of the cause in reliance upon any maps.



RESEARCH & POLLING INC.

For the New Mexico Legislative Council Service

0 1 Miles

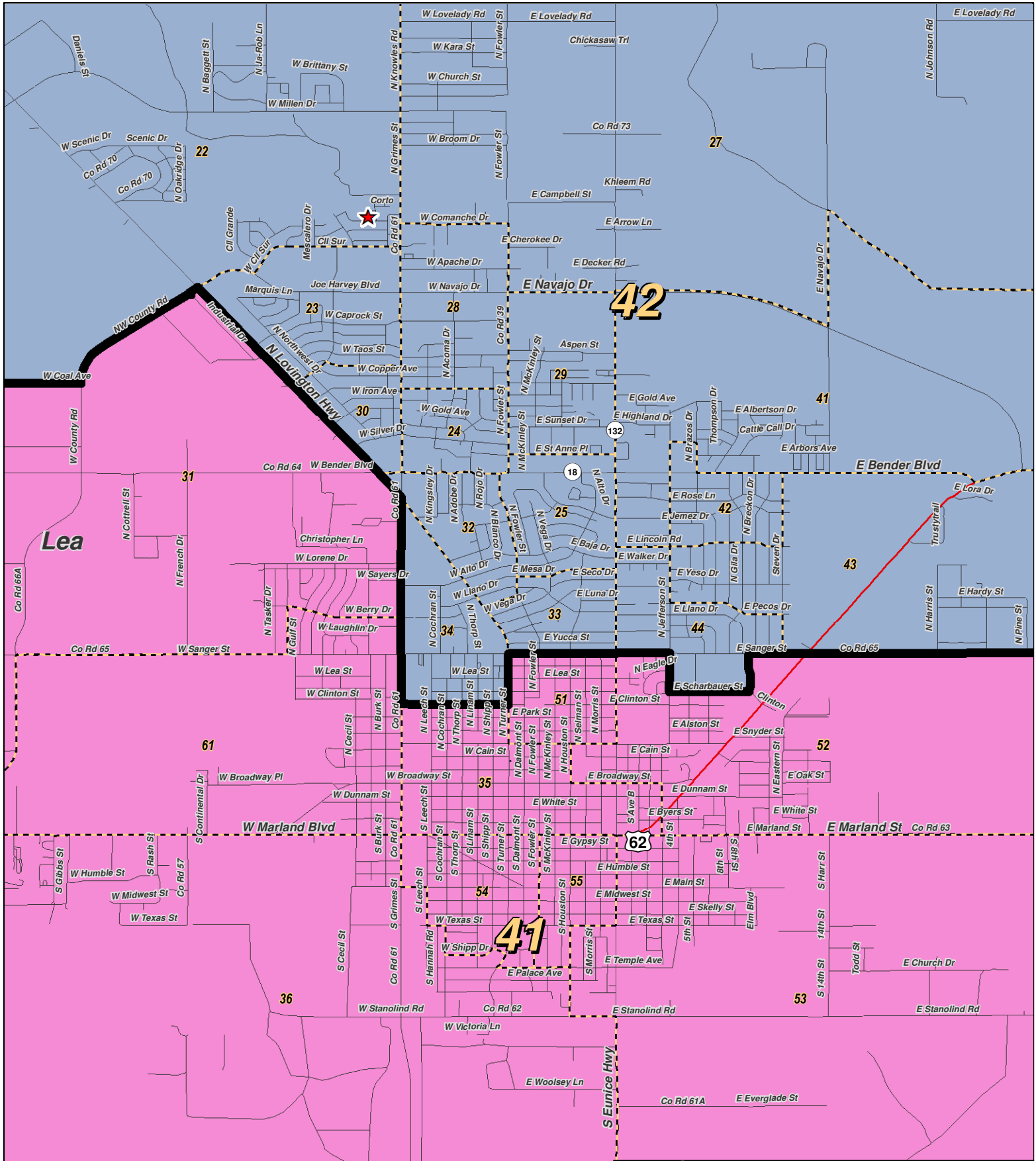
NEW MEXICO



LEGEND Created: January 04, 2012

Legislators	Rivers	Interstate
Precincts	Lakes / Ponds	US Highway
Counties		State Highway

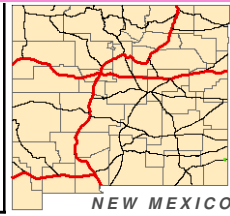
Research & Polling, Inc. distributes this map assuming no liability for any errors, omissions, or inaccuracies in the information provided regardless of the cause in reliance upon any maps.



0 1 Miles

RESEARCH & POLLING INC.

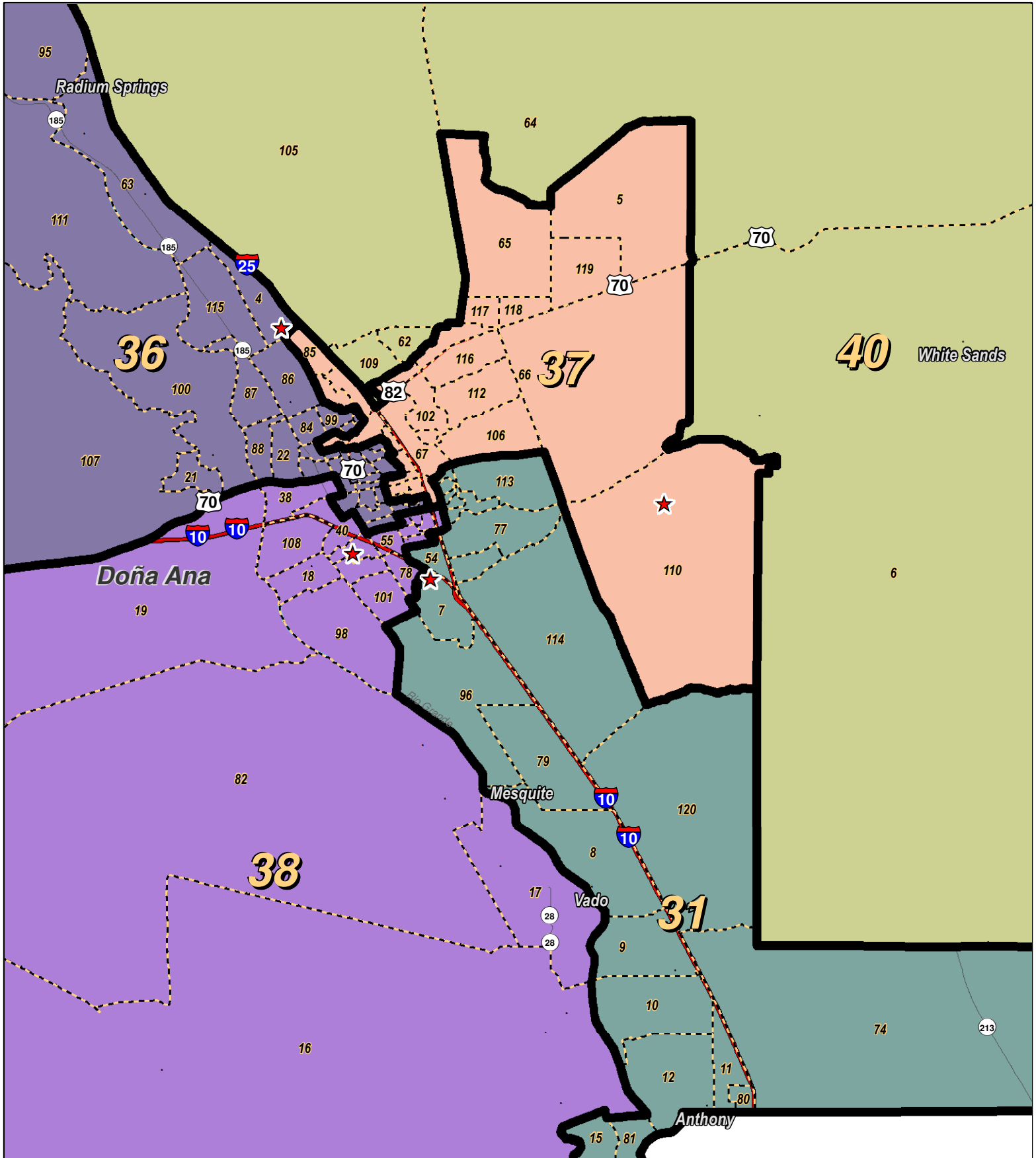
For the New Mexico Legislative Council Service



LEGEND Created: January 04, 2012

- ★ Legislators
- ~ Rivers
- ~ Interstate
- ▭ Precincts
- ⊕ Lakes / Ponds
- ⊔ US Highway
- ▭ Counties
- ~ State Highway

Research & Polling, Inc. distributes this map assuming no liability for any errors, omissions, or inaccuracies in the information provided regardless of the cause in reliance upon any maps.



0 1 2 3 4
Miles

RESEARCH & POLLING INC.

For the New Mexico
Legislative Council Service

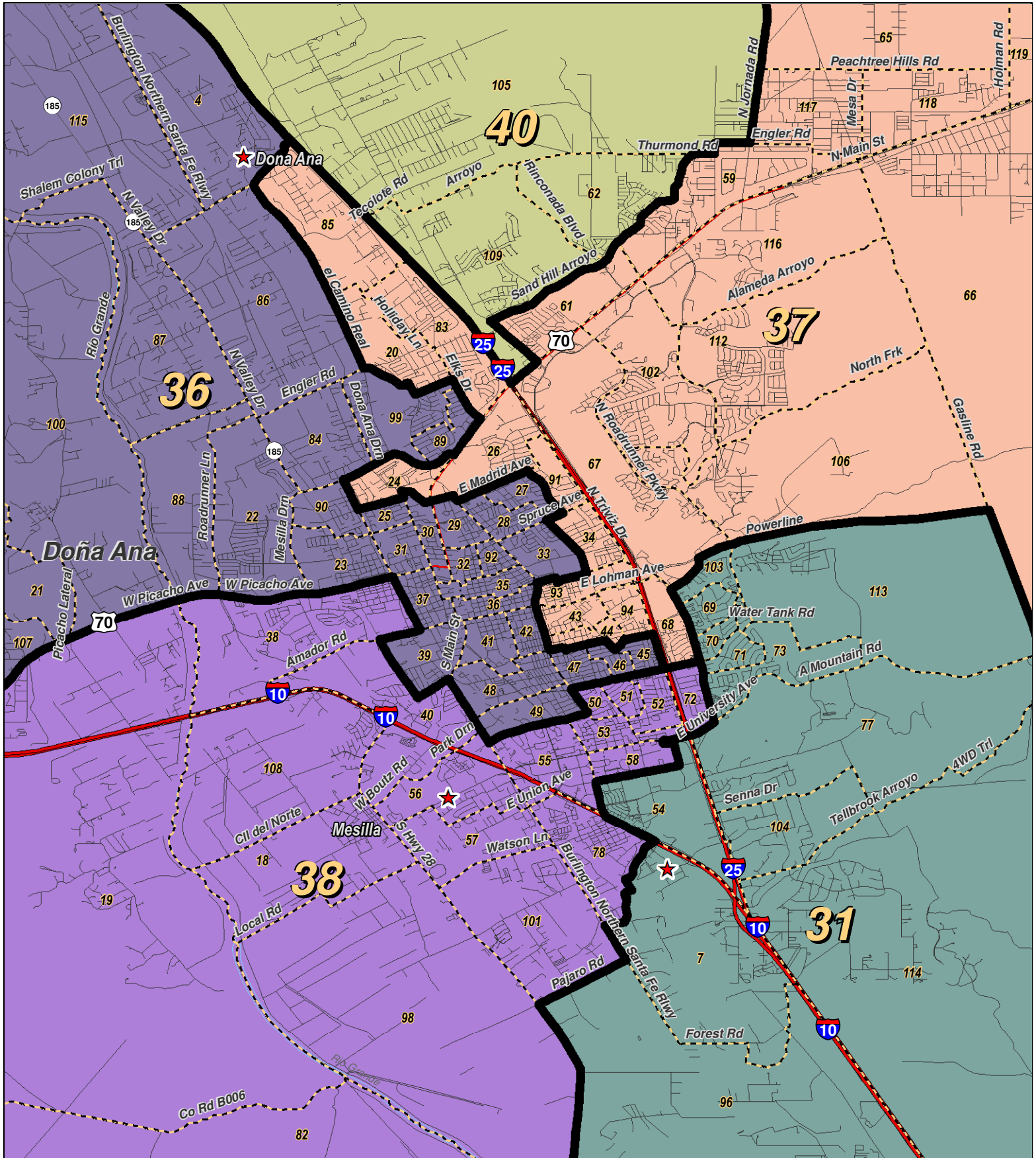
N



LEGEND Created: January 04, 2012

★ Legislators	~ Rivers	↔ Interstate
□ Precincts	☪ Lakes / Ponds	↔ US Highway
□ Counties		~ State Highway

Research & Polling, Inc. distributes this map assuming no liability for any errors, omissions, or inaccuracies in the information provided regardless of the cause in reliance upon any maps.



0 1 2 Miles

RESEARCH & POLLING INC.

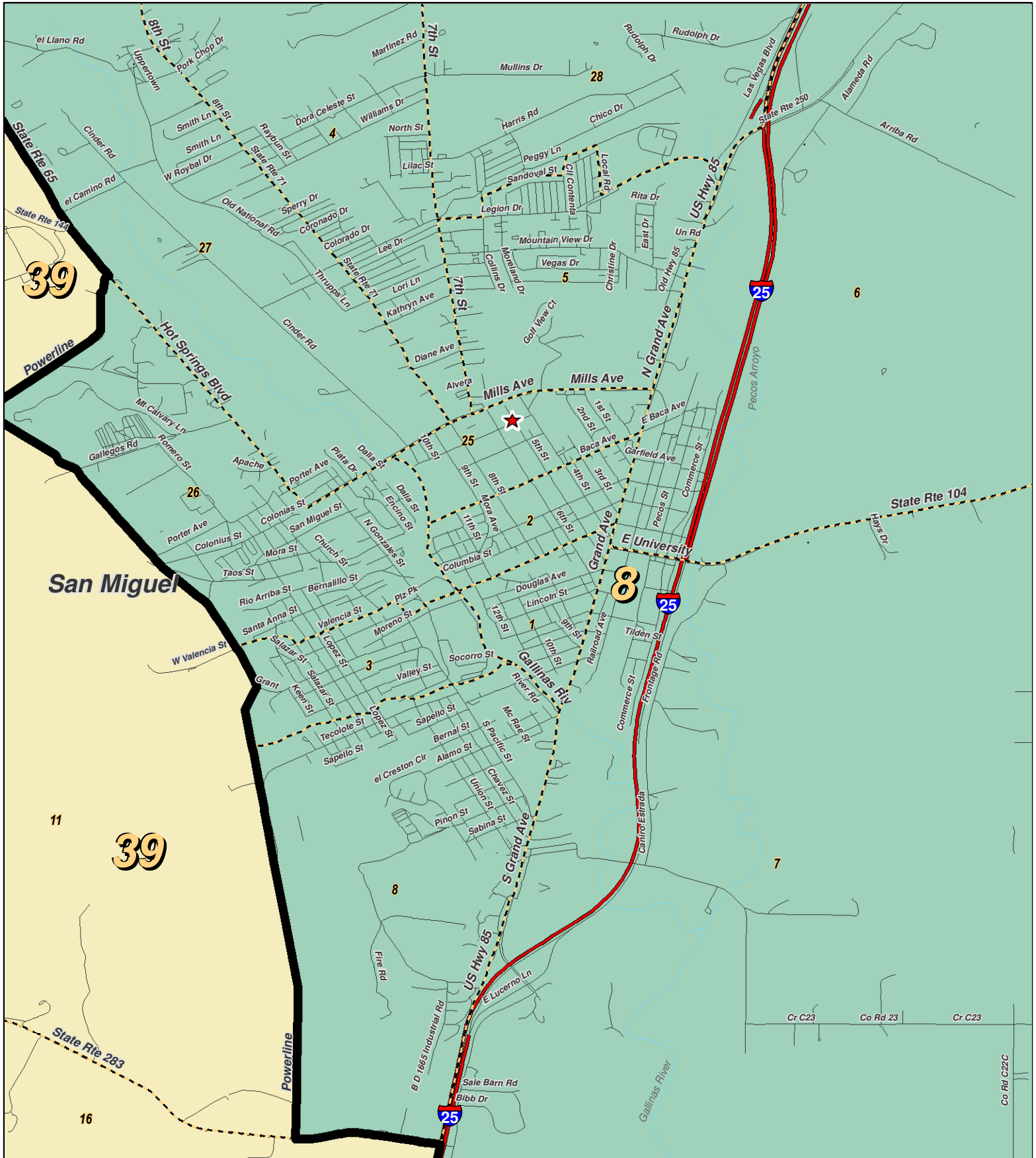
For the New Mexico Legislative Council Service



LEGEND Created: January 04, 2012

- ★ Legislators
- ▭ Precincts
- ▭ Counties
- ~ Rivers
- ~ Lakes / Ponds
- ~ Interstate
- ~ US Highway
- ~ State Highway

Research & Polling, Inc. distributes this map assuming no liability for any errors, omissions, or inaccuracies in the information provided regardless of the cause in reliance upon any maps.



RESEARCH & POLLING INC.

For the New Mexico Legislative Council Service

0 1 Miles

NEW MEXICO

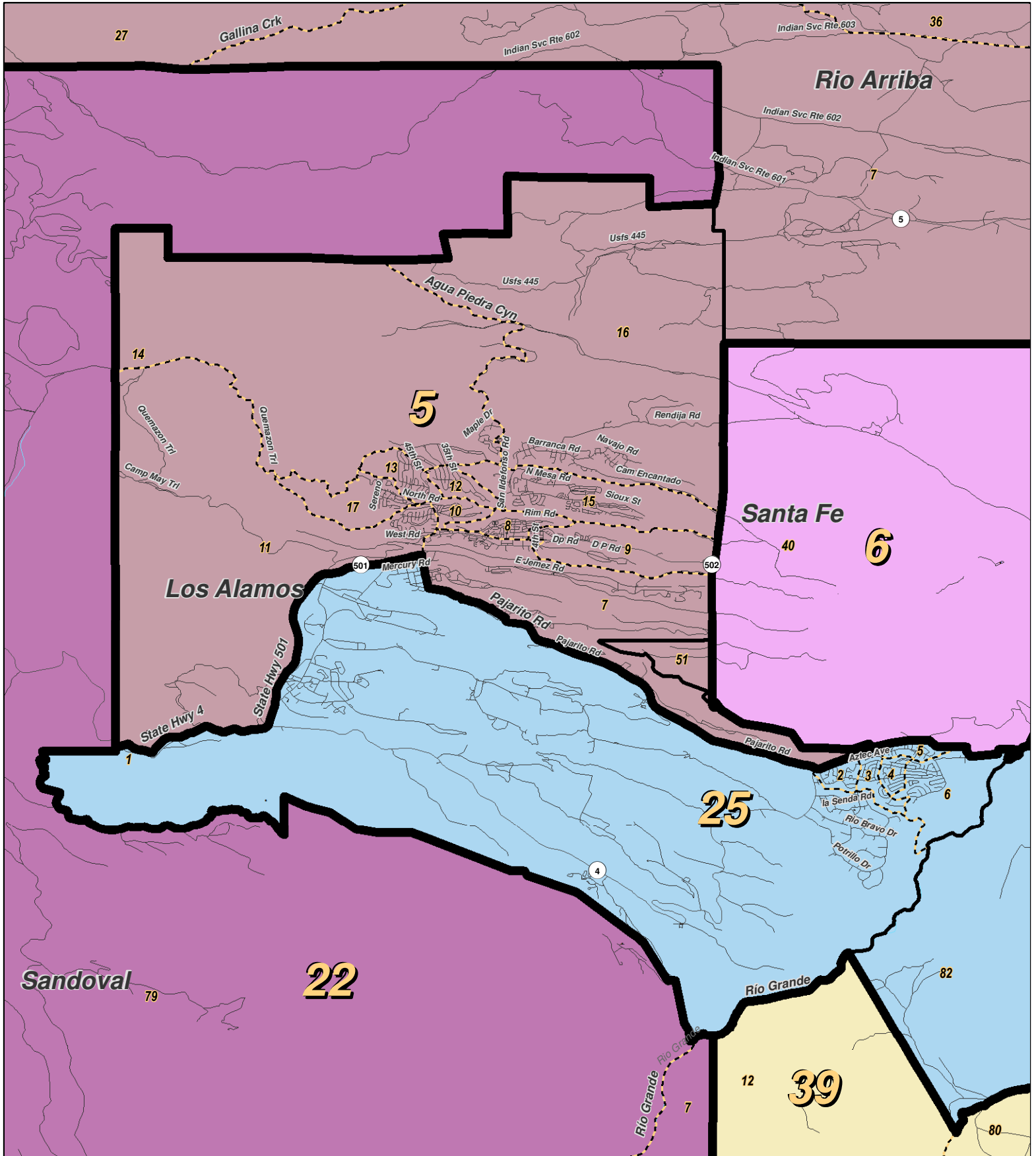
LEGEND

Created: January 04, 2012

★ Legislators	~ Rivers	↗ Interstate
▭ Precincts	☪ Lakes / Ponds	↔ US Highway
▭ Counties		↘ State Highway

Research & Polling, Inc. distributes this map assuming no liability for any errors, omissions, or inaccuracies in the information provided regardless of the cause in reliance upon any maps.

Senate: SD_187895.2_Executive Alt 1 Los Alamos/White Rock



RESEARCH & POLLING INC.

For the New Mexico Legislative Council Service

0 1 2 3 Miles



LEGEND

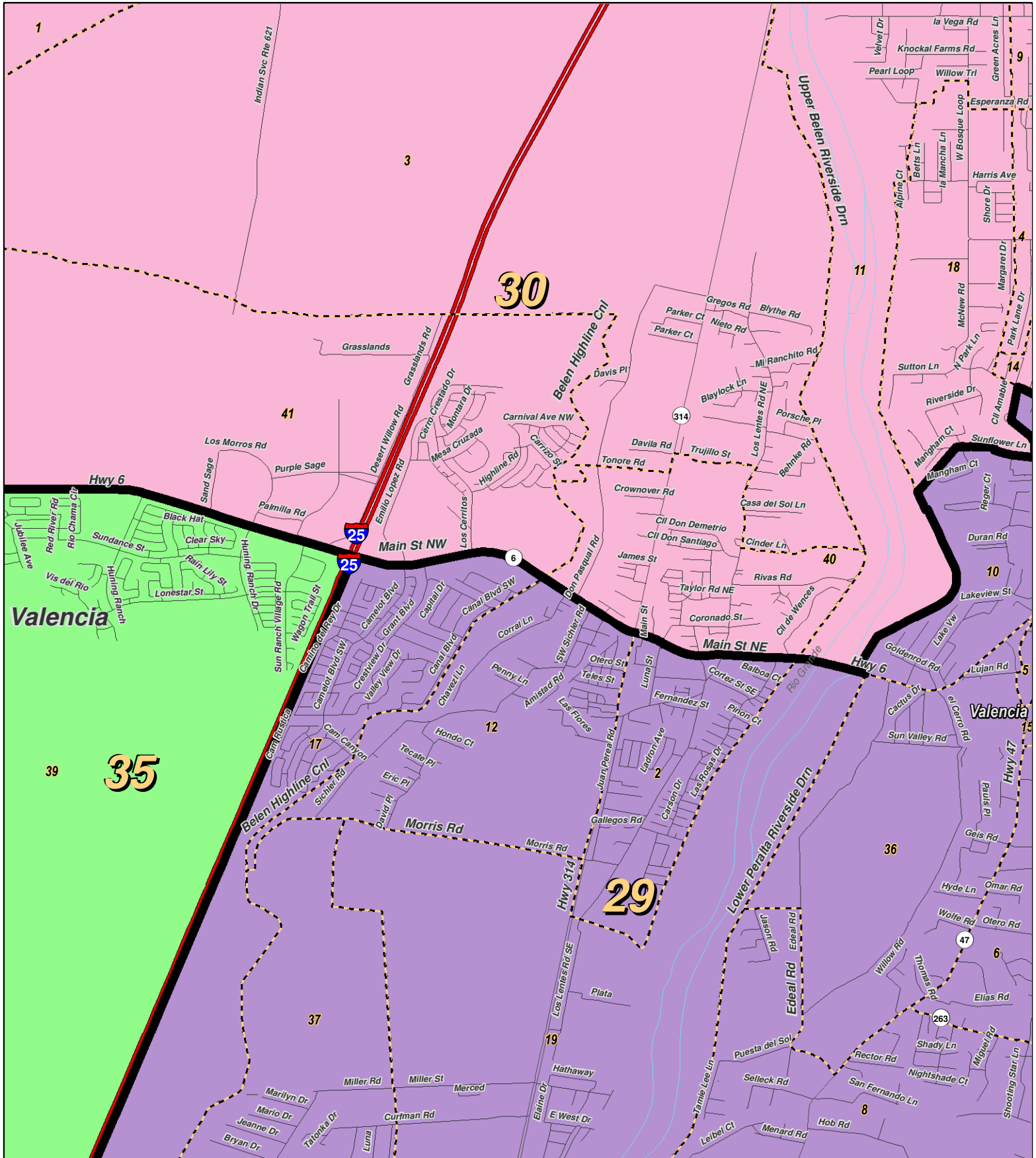
Created: January 04, 2012

- ★ Legislators
- Precincts
- Counties

- Rivers
- Lakes / Ponds

- Interstate
- US Highway
- State Highway

Research & Polling, Inc. distributes this map assuming no liability for any errors, omissions, or inaccuracies in the information provided regardless of the cause in reliance upon any maps.



RESEARCH & POLLING INC.

For the New Mexico Legislative Council Service

0 1 Miles

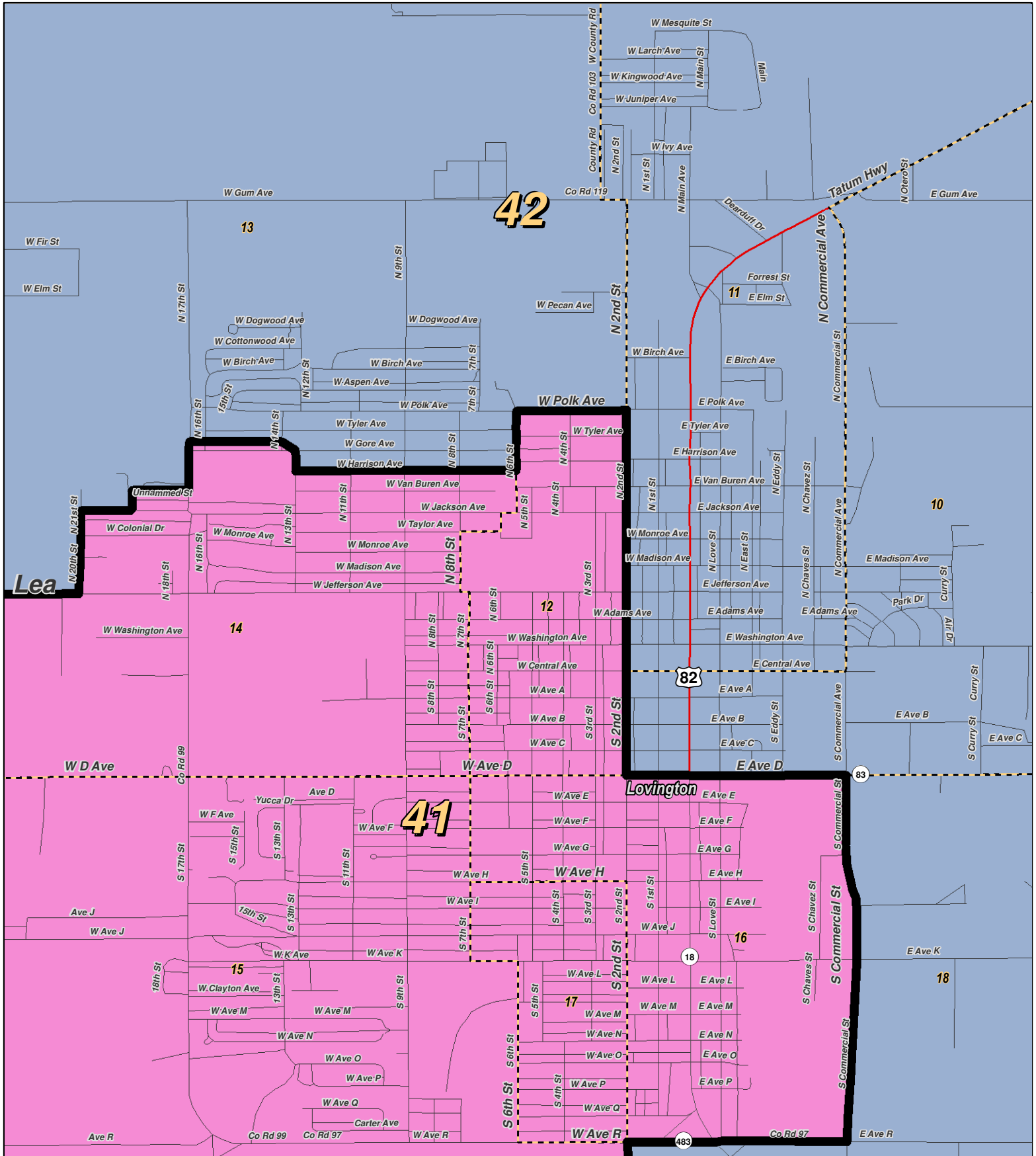
NEW MEXICO

LEGEND

Created: January 04, 2012

- ★ Legislators
- Precincts
- Counties
- ~ Rivers
- ⊕ Lakes / Ponds
- = Interstate
- - - US Highway
- ~ State Highway

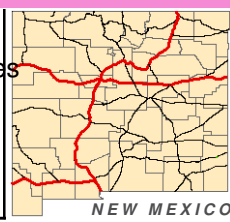
Research & Polling, Inc. distributes this map assuming no liability for any errors, omissions, or inaccuracies in the information provided regardless of the cause in reliance upon any maps.



0 0.6 Miles

RESEARCH & POLLING INC.

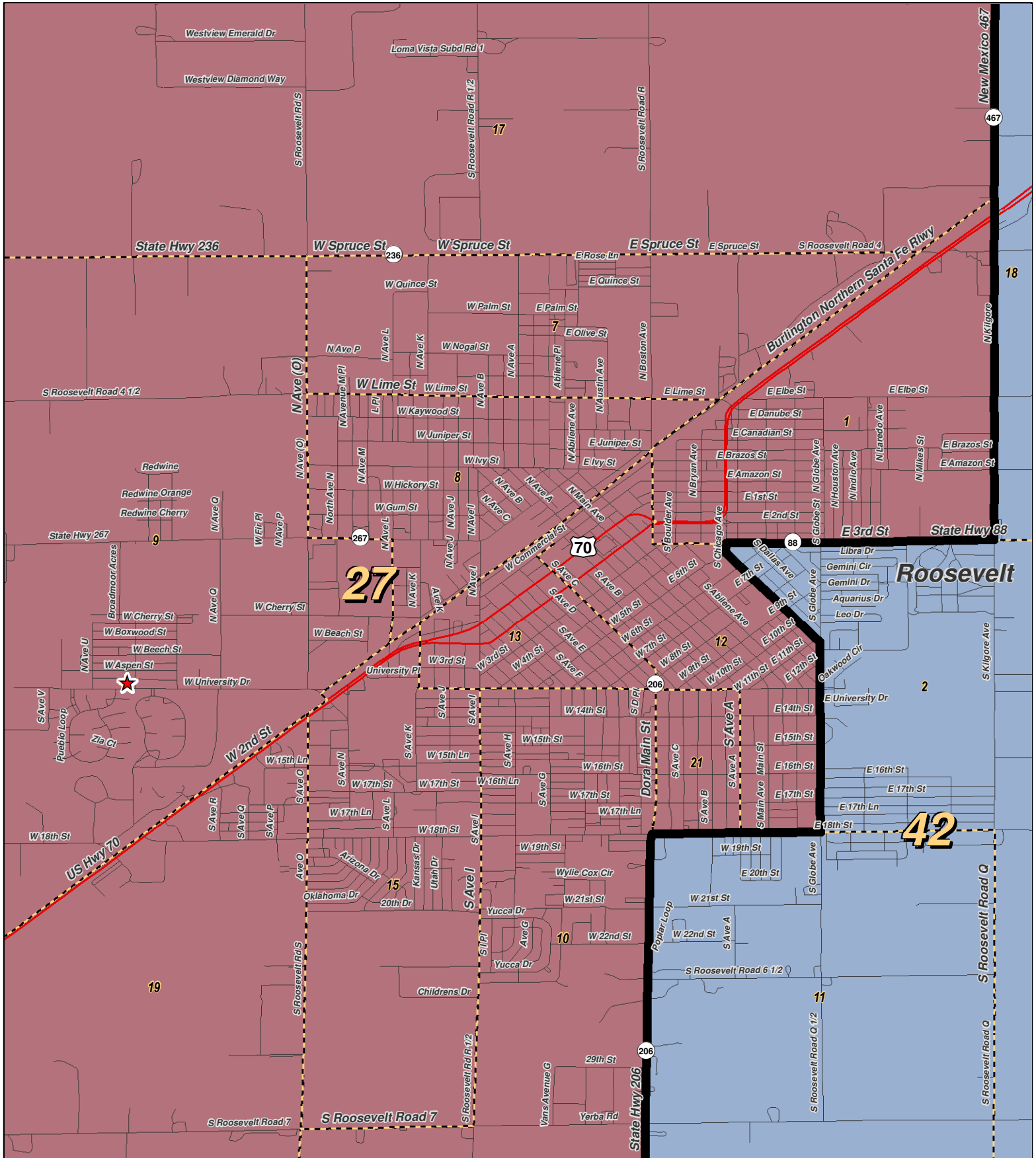
For the New Mexico Legislative Council Service



LEGEND Created: January 04, 2012

- ★ Legislators
- ~ Rivers
- ~ Interstate
- ▭ Precincts
- ☪ Lakes / Ponds
- ⬮ US Highway
- ▭ Counties
- ~ State Highway

Research & Polling, Inc. distributes this map assuming no liability for any errors, omissions, or inaccuracies in the information provided regardless of the cause in reliance upon any maps.



0 0.75 Miles

RESEARCH & POLLING INC.

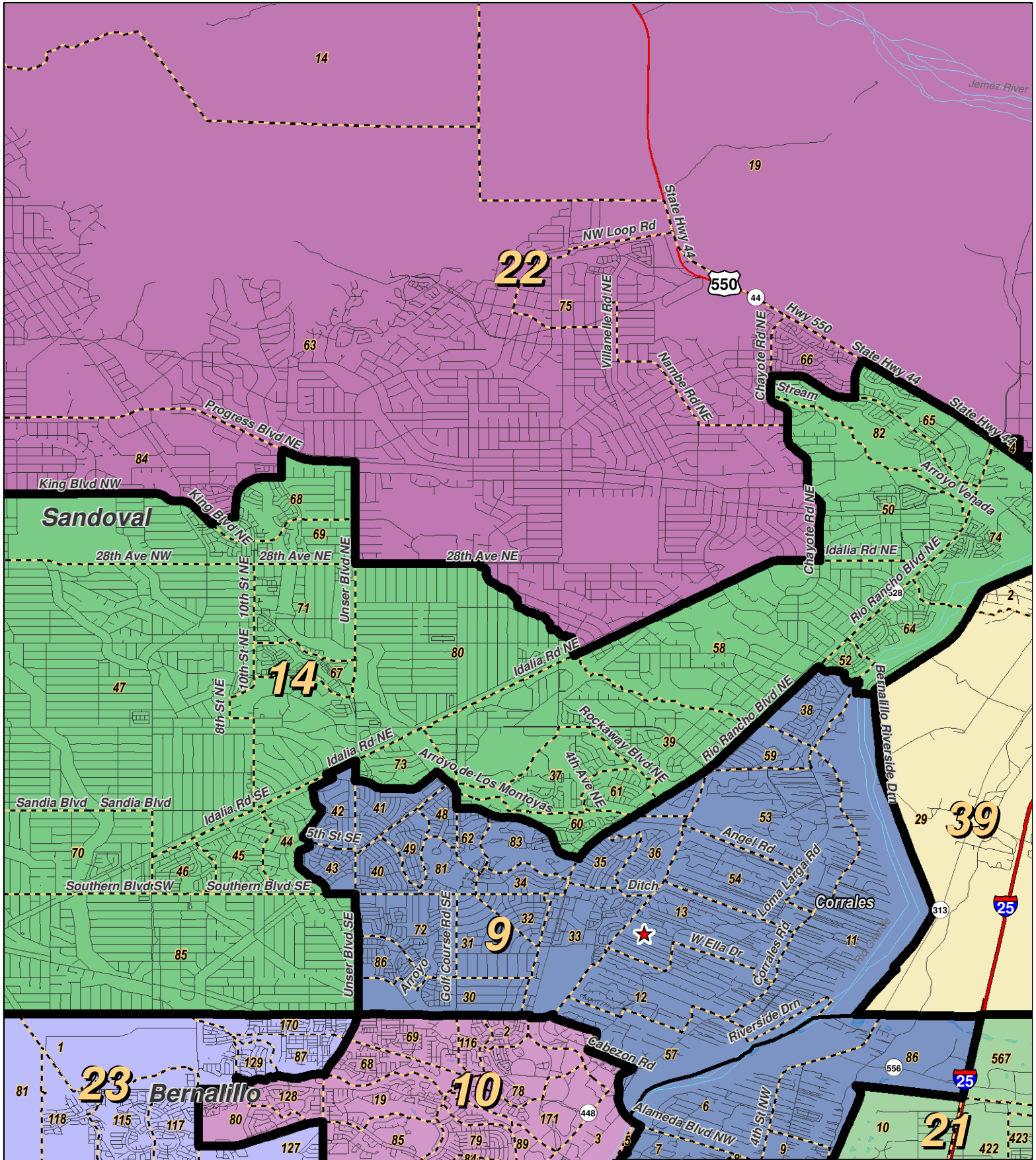
For the New Mexico Legislative Council Service



LEGEND Created: January 04, 2012

- ★ Legislators
- ▭ Precincts
- ▭ Counties
- ~ Rivers
- ~ Lakes / Ponds
- ~ Interstate
- ~ US Highway
- ~ State Highway

Research & Polling, Inc. distributes this map assuming no liability for any errors, omissions, or inaccuracies in the information provided regardless of the cause in reliance upon any maps.



RESEARCH & POLLING INC.

For the New Mexico Legislative Council Service

0 1 2 Miles

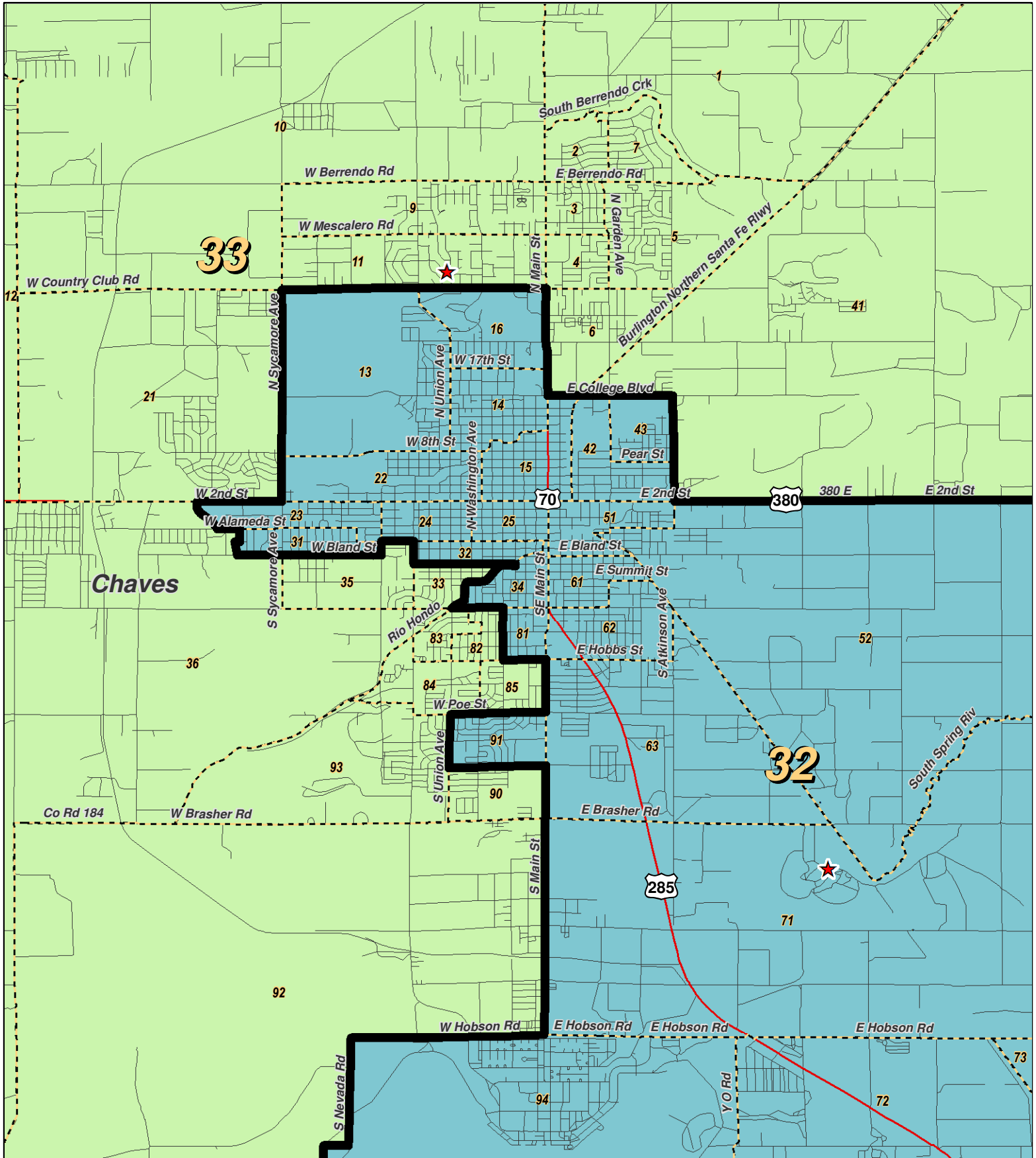
NEW MEXICO



LEGEND Created: January 04, 2012

- ★ Legislators
- ▭ Precincts
- ▭ Counties
- ~ Rivers
- ~ Lakes / Ponds
- ~ Interstate
- ~ US Highway
- ~ State Highway

Research & Polling, Inc. distributes this map assuming no liability for any errors, omissions, or inaccuracies in the information provided regardless of the cause in reliance upon any maps.



0 1 2 Miles

RESEARCH & POLLING INC.

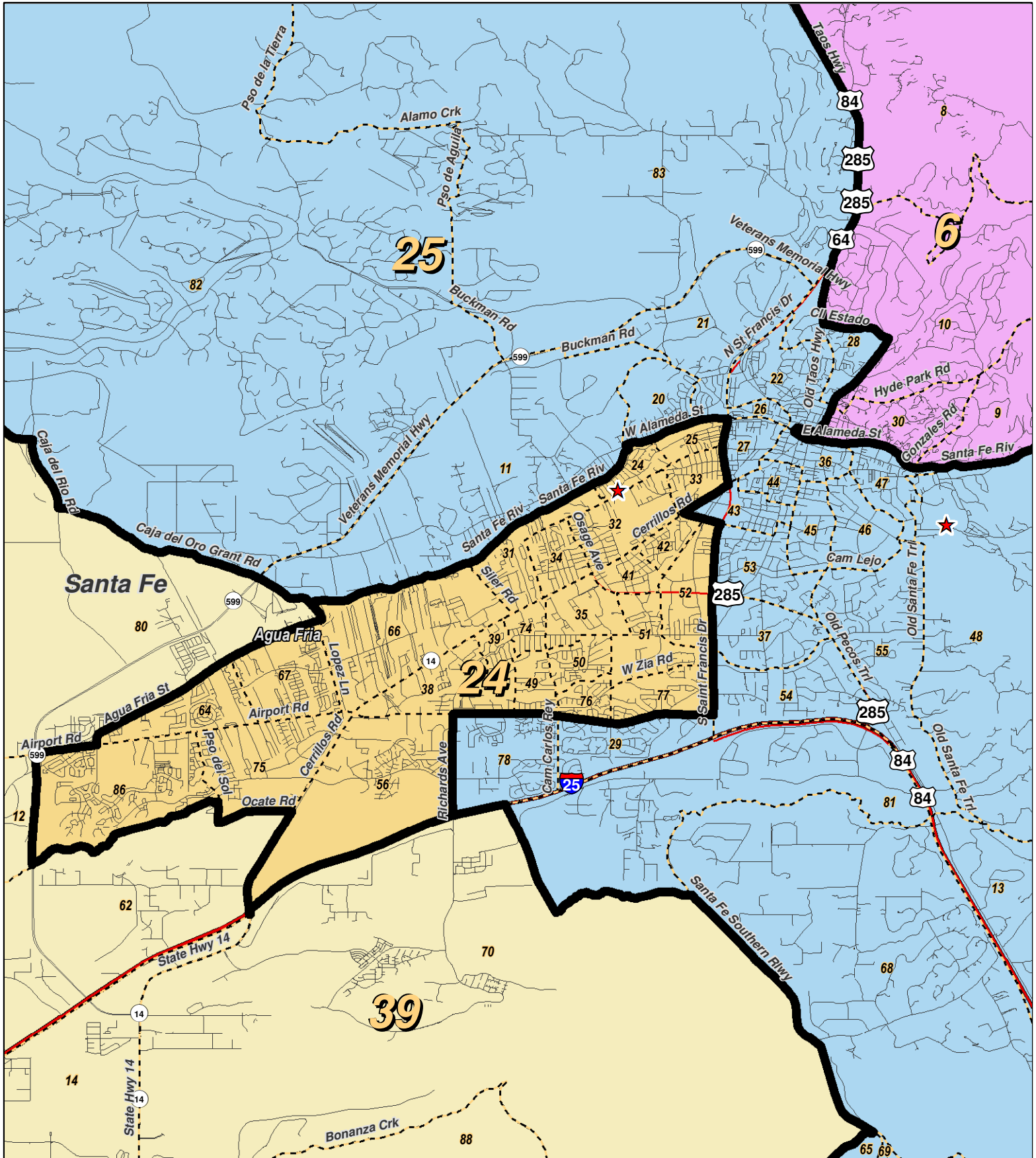
For the New Mexico Legislative Council Service



LEGEND Created: January 04, 2012

- ★ Legislators
- ▭ Precincts
- ▭ Counties
- ~ Rivers
- ~ Lakes / Ponds
- ~ Interstate
- ~ US Highway
- ~ State Highway

Research & Polling, Inc. distributes this map assuming no liability for any errors, omissions, or inaccuracies in the information provided regardless of the cause in reliance upon any maps.



0 1 2 Miles

RESEARCH & POLLING INC.


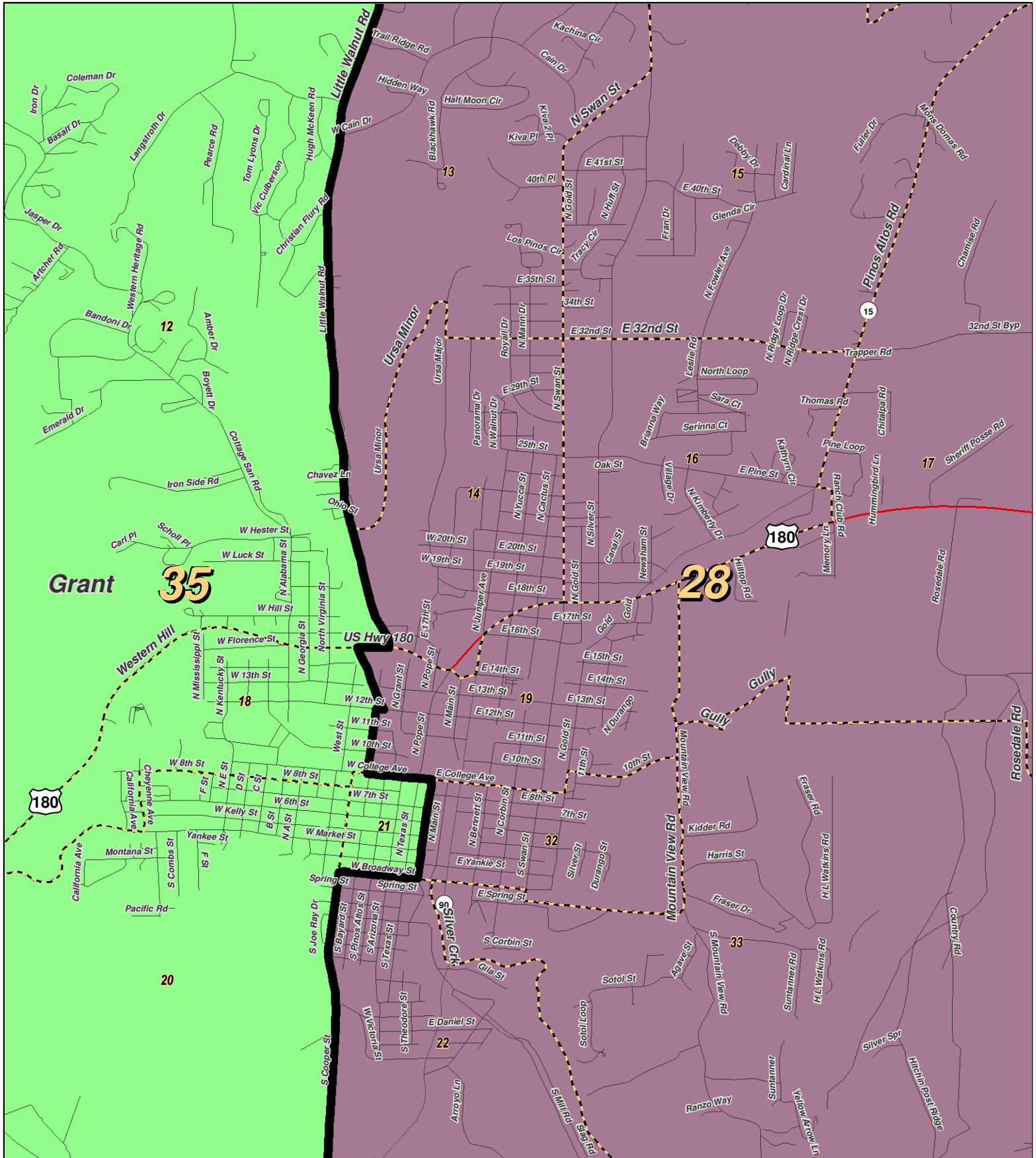
For the New Mexico Legislative Council Service



LEGEND Created: January 04, 2012

- ★ Legislators
- ▭ Precincts
- ▭ Counties
- ~ Rivers
- ⊕ Lakes / Ponds
- ↗ Interstate
- ↖ US Highway
- ↘ State Highway

Research & Polling, Inc. distributes this map assuming no liability for any errors, omissions, or inaccuracies in the information provided regardless of the cause in reliance upon any maps.

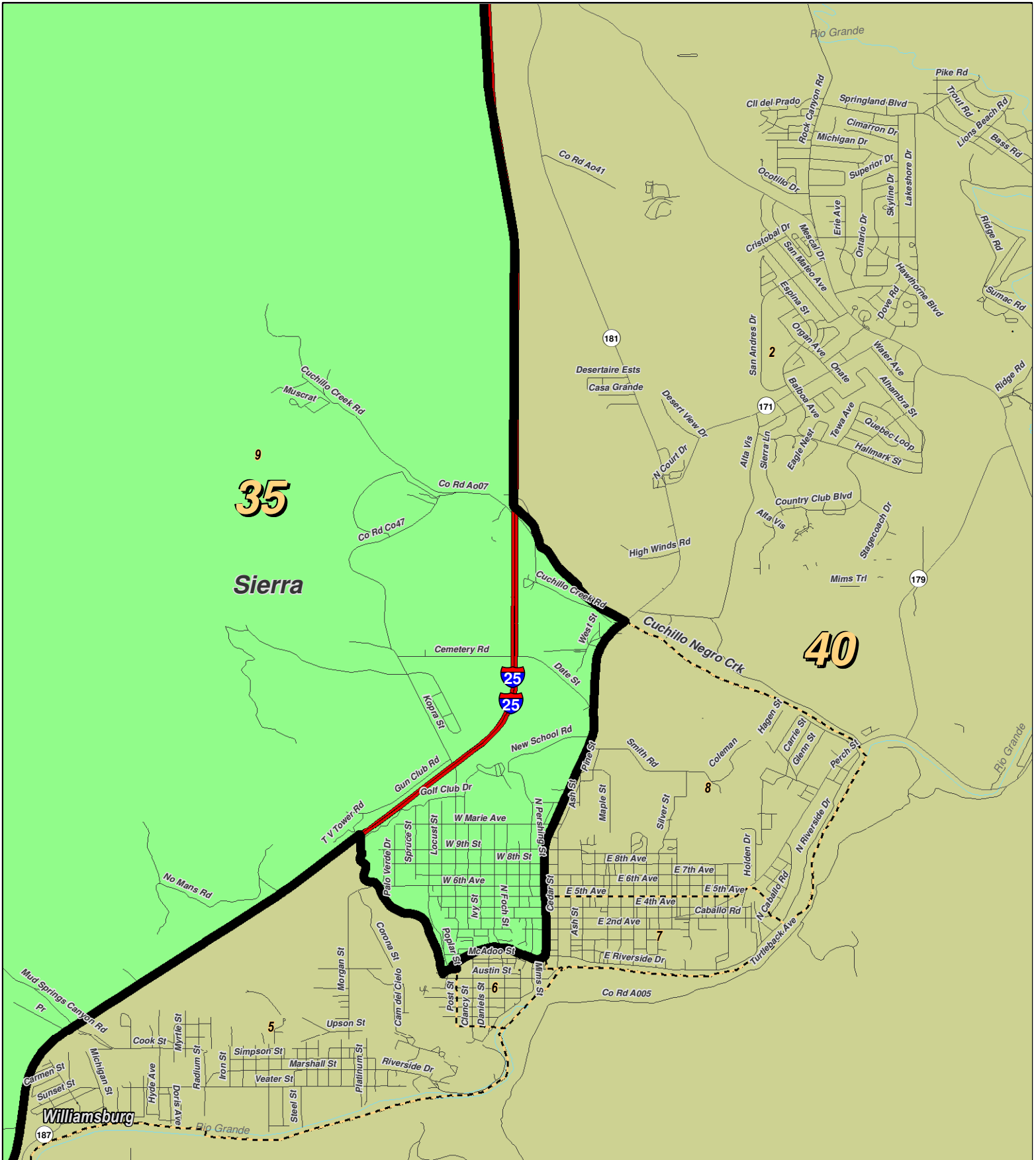


LEGEND Created: January 04, 2012

★ Legislators	~ Rivers	↗ Interstate
□ Precincts	⊕ Lakes / Ponds	↔ US Highway
□ Counties		~ State Highway

Research & Polling, Inc. distributes this map assuming no liability for any errors, omissions, or inaccuracies in the information provided regardless of the cause in reliance upon any maps.

Senate: SD_187895.2_Executive Alt 1 Truth or Consequences



0 1 Miles

RESEARCH & POLLING INC.

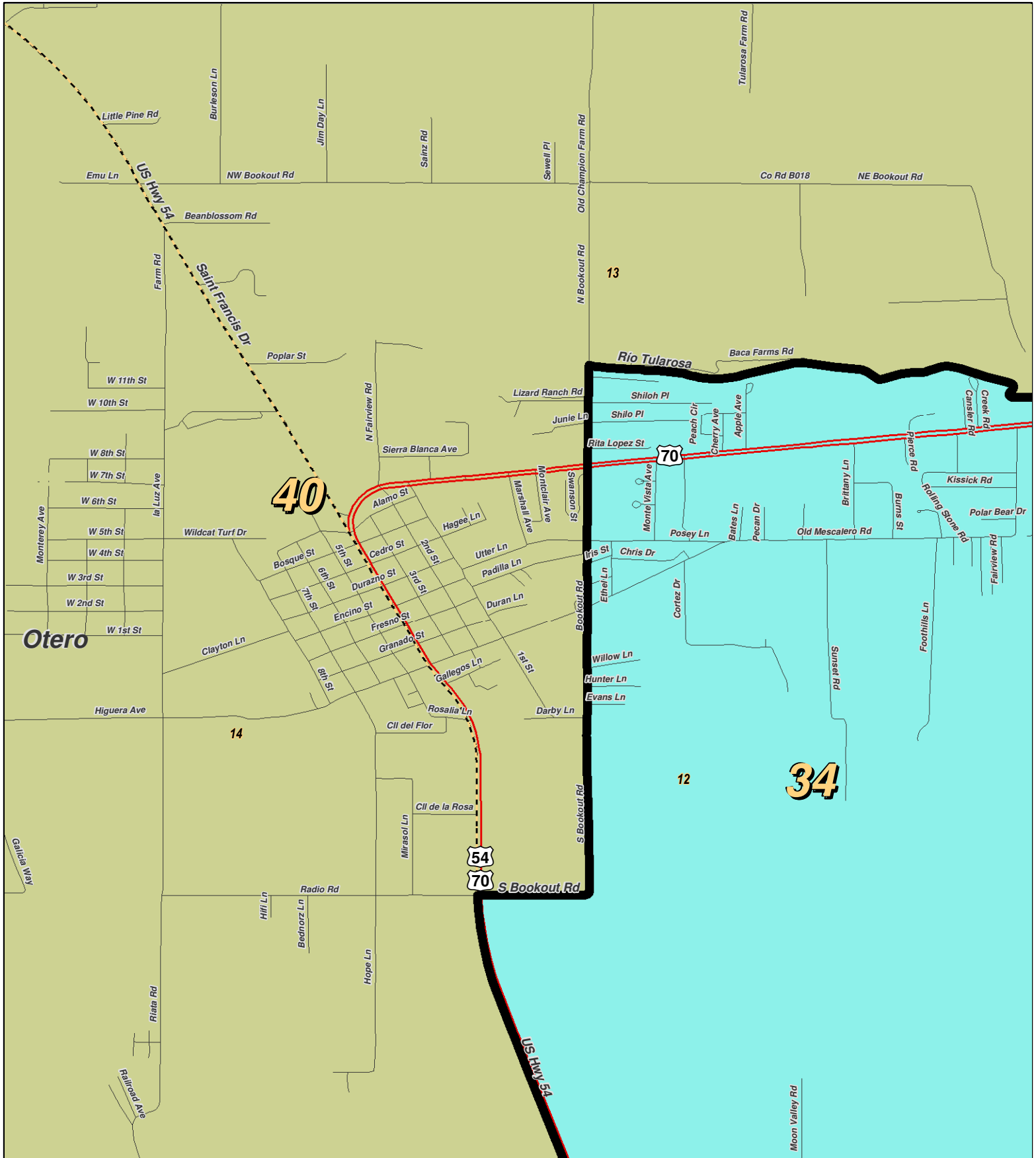
For the New Mexico
Legislative Council Service



LEGEND Created: January 04, 2012

★ Legislators	~ Rivers	↗ Interstate
□ Precincts	☪ Lakes / Ponds	↘ US Highway
▭ Counties		~ State Highway

Research & Polling, Inc. distributes this map assuming no liability for any errors, omissions, or inaccuracies in the information provided regardless of the cause in reliance upon any maps.



RESEARCH & POLLING INC.

For the New Mexico Legislative Council Service

0 0.6 Miles

North arrow pointing up.



LEGEND Created: January 04, 2012

- ★ Legislators
- ~ Rivers
- ~ Interstate
- Precincts
- ⊕ Lakes / Ponds
- ⊔ US Highway
- Counties
- ~ State Highway

Research & Polling, Inc. distributes this map assuming no liability for any errors, omissions, or inaccuracies in the information provided regardless of the cause in reliance upon any maps.

District	Pop	Deviation	Hispanic	Non-Hispanic Origin				
				White	Native American	Black	Asian	Other Races
1	47,851	-1,177 -2.4%	11,227 23.5%	23,374 48.8%	11,483 24.0%	391 0.8%	242 0.5%	1,134 2.4%
18+	34,161		6,930 20.3%	18,546 54.3%	7,642 22.4%	293 0.9%	196 0.6%	554 1.6%
2	47,780	-1,248 -2.5%	12,157 25.4%	29,092 60.9%	5,300 11.1%	183 0.4%	148 0.3%	900 1.9%
18+	34,437		7,574 22.0%	22,619 65.7%	3,517 10.2%	117 0.3%	118 0.3%	492 1.4%
3	48,405	-623 -1.3%	6,404 13.2%	5,101 10.5%	35,504 73.3%	169 0.3%	211 0.4%	1,016 2.1%
18+	33,310		4,130 12.4%	4,169 12.5%	24,275 72.9%	143 0.4%	173 0.5%	420 1.3%
4	48,977	-51 -0.1%	7,073 14.4%	7,090 14.5%	33,293 68.0%	225 0.5%	384 0.8%	912 1.9%
18+	34,289		4,944 14.4%	5,964 17.4%	22,498 65.6%	165 0.5%	294 0.9%	424 1.2%
5	49,480	452 0.9%	30,827 62.3%	13,865 28.0%	2,879 5.8%	165 0.3%	1,030 2.1%	714 1.4%
18+	37,611		22,640 60.2%	11,524 30.6%	2,086 5.5%	132 0.4%	769 2.0%	460 1.2%
6	49,176	148 0.3%	28,454 57.9%	16,272 33.1%	3,231 6.6%	175 0.4%	326 0.7%	718 1.5%
18+	38,901		21,023 54.0%	14,586 37.5%	2,336 6.0%	151 0.4%	289 0.7%	516 1.3%
7	48,834	-194 -0.4%	17,521 35.9%	28,778 58.9%	410 0.8%	854 1.7%	462 0.9%	809 1.7%
18+	38,003		12,509 32.9%	23,643 62.2%	328 0.9%	653 1.7%	369 1.0%	501 1.3%
8	49,501	473 1.0%	29,330 59.3%	18,031 36.4%	638 1.3%	562 1.1%	295 0.6%	645 1.3%
18+	38,261		21,571 56.4%	15,006 39.2%	509 1.3%	505 1.3%	231 0.6%	439 1.1%
9	49,167	139 0.3%	17,744 36.1%	27,462 55.9%	1,089 2.2%	970 2.0%	886 1.8%	1,016 2.1%
18+	37,818		12,204 32.3%	22,847 60.4%	785 2.1%	750 2.0%	680 1.8%	552 1.5%
10	49,416	388 0.8%	20,521 41.5%	23,259 47.1%	2,098 4.2%	1,392 2.8%	994 2.0%	1,152 2.3%
18+	37,230		13,956 37.5%	19,098 51.3%	1,601 4.3%	1,073 2.9%	787 2.1%	715 1.9%
11	49,322	294 0.6%	39,932 81.0%	5,981 12.1%	1,322 2.7%	1,076 2.2%	370 0.8%	641 1.3%
18+	31,697		24,600 77.6%	4,726 14.9%	919 2.9%	795 2.5%	294 0.9%	363 1.1%
12	49,156	128 0.3%	37,616 76.5%	9,288 18.9%	879 1.8%	594 1.2%	182 0.4%	597 1.2%
18+	36,818		26,714 72.6%	8,268 22.5%	748 2.0%	510 1.4%	154 0.4%	424 1.2%

District	Pop	Deviation	Hispanic	Non-Hispanic Origin				
				White	Native American	Black	Asian	Other Races
13	49,230	202 0.4%	28,137 57.2%	16,735 34.0%	2,274 4.6%	791 1.6%	438 0.9%	855 1.7%
18+	38,474		20,456 53.2%	14,769 38.4%	1,672 4.3%	619 1.6%	384 1.0%	574 1.5%
14	49,207	179 0.4%	19,394 39.4%	25,260 51.3%	1,427 2.9%	1,157 2.4%	660 1.3%	1,309 2.7%
18+	34,802		12,247 35.2%	19,505 56.0%	1,017 2.9%	834 2.4%	512 1.5%	687 2.0%
15	49,491	463 0.9%	17,475 35.3%	26,043 52.6%	2,409 4.9%	1,290 2.6%	1,178 2.4%	1,096 2.2%
18+	40,338		13,035 32.3%	22,767 56.4%	1,792 4.4%	1,067 2.6%	970 2.4%	707 1.8%
16	48,721	-307 -0.6%	16,959 34.8%	24,669 50.6%	2,423 5.0%	1,779 3.7%	1,536 3.2%	1,355 2.8%
18+	40,926		12,899 31.5%	22,347 54.6%	1,907 4.7%	1,452 3.5%	1,343 3.3%	978 2.4%
17	49,463	435 0.9%	29,283 59.2%	13,585 27.5%	2,194 4.4%	1,979 4.0%	1,393 2.8%	1,029 2.1%
18+	35,804		19,375 54.1%	11,571 32.3%	1,577 4.4%	1,560 4.4%	1,108 3.1%	613 1.7%
18	49,199	171 0.3%	15,078 30.6%	28,859 58.7%	1,552 3.2%	1,270 2.6%	1,328 2.7%	1,112 2.3%
18+	39,568		10,820 27.3%	24,808 62.7%	1,169 3.0%	1,010 2.6%	1,067 2.7%	694 1.8%
19	49,291	263 0.5%	14,623 29.7%	29,147 59.1%	1,656 3.4%	1,309 2.7%	1,428 2.9%	1,128 2.3%
18+	38,625		10,007 25.9%	24,730 64.0%	1,155 3.0%	954 2.5%	1,094 2.8%	685 1.8%
20	49,415	387 0.8%	11,576 23.4%	32,946 66.7%	1,145 2.3%	1,112 2.3%	1,467 3.0%	1,169 2.4%
18+	40,008		8,280 20.7%	28,174 70.4%	831 2.1%	870 2.2%	1,189 3.0%	664 1.7%
21	49,443	415 0.8%	14,552 29.4%	29,524 59.7%	946 1.9%	665 1.3%	2,749 5.6%	1,007 2.0%
18+	37,796		10,206 27.0%	23,832 63.1%	709 1.9%	500 1.3%	1,975 5.2%	574 1.5%
22	46,998	-2,030 -4.1%	7,606 16.2%	7,487 15.9%	30,719 65.4%	343 0.7%	221 0.5%	622 1.3%
18+	32,466		4,976 15.3%	5,857 18.0%	20,899 64.4%	258 0.8%	180 0.6%	296 0.9%
23	49,000	-28 -0.1%	23,236 47.4%	20,895 42.6%	1,351 2.8%	1,355 2.8%	970 2.0%	1,193 2.4%
18+	34,392		15,124 44.0%	15,994 46.5%	949 2.8%	972 2.8%	755 2.2%	598 1.7%
24	49,423	395 0.8%	33,174 67.1%	13,876 28.1%	753 1.5%	347 0.7%	567 1.1%	706 1.4%
18+	37,190		23,185 62.3%	12,217 32.9%	568 1.5%	301 0.8%	444 1.2%	475 1.3%

District	Pop	Deviation	Hispanic	Non-Hispanic Origin					Other Races
				White	Native American	Black	Asian	Other Races	
25	48,964	-64 -0.1%	12,449 25.4%	34,191 69.8%	423 0.9%	315 0.6%	772 1.6%	814 1.7%	
18+	41,467		9,638 23.2%	30,093 72.6%	353 0.9%	249 0.6%	608 1.5%	526 1.3%	
26	49,412	384 0.8%	36,480 73.8%	8,524 17.3%	1,717 3.5%	1,294 2.6%	543 1.1%	854 1.7%	
18+	34,661		24,494 70.7%	7,068 20.4%	1,198 3.5%	999 2.9%	415 1.2%	487 1.4%	
27	49,144	116 0.2%	23,083 47.0%	21,976 44.7%	356 0.7%	2,377 4.8%	412 0.8%	940 1.9%	
18+	35,152		14,671 41.7%	17,624 50.1%	281 0.8%	1,684 4.8%	367 1.0%	525 1.5%	
28	49,002	-26 -0.1%	28,570 58.3%	19,149 39.1%	263 0.5%	297 0.6%	192 0.4%	531 1.1%	
18+	36,456		19,275 52.9%	16,204 44.4%	218 0.6%	231 0.6%	156 0.4%	372 1.0%	
29	49,252	224 0.5%	30,394 61.7%	16,688 33.9%	870 1.8%	520 1.1%	184 0.4%	596 1.2%	
18+	35,987		20,609 57.3%	13,764 38.2%	661 1.8%	420 1.2%	152 0.4%	381 1.1%	
30	48,561	-467 -1.0%	20,093 41.4%	11,613 23.9%	15,483 31.9%	624 1.3%	195 0.4%	553 1.1%	
18+	36,553		14,434 39.5%	10,014 27.4%	11,052 30.2%	568 1.6%	147 0.4%	338 0.9%	
31	49,107	79 0.2%	36,955 75.3%	10,591 21.6%	286 0.6%	359 0.7%	566 1.2%	350 0.7%	
18+	34,608		24,215 70.0%	9,181 26.5%	215 0.6%	306 0.9%	439 1.3%	252 0.7%	
32	48,655	-373 -0.8%	28,490 58.6%	15,150 31.1%	3,488 7.2%	804 1.7%	168 0.3%	555 1.1%	
18+	34,212		18,430 53.9%	12,314 36.0%	2,332 6.8%	633 1.9%	133 0.4%	370 1.1%	
33	48,583	-445 -0.9%	16,433 33.8%	30,257 62.3%	549 1.1%	445 0.9%	291 0.6%	608 1.3%	
18+	37,442		10,637 28.4%	25,493 68.1%	386 1.0%	334 0.9%	224 0.6%	368 1.0%	
34	49,030	2 0.0%	17,324 35.3%	29,020 59.2%	442 0.9%	877 1.8%	546 1.1%	821 1.7%	
18+	37,272		11,142 29.9%	24,173 64.9%	353 0.9%	677 1.8%	437 1.2%	490 1.3%	
35	49,405	377 0.8%	22,979 46.5%	23,983 48.5%	903 1.8%	450 0.9%	349 0.7%	741 1.5%	
18+	38,683		16,190 41.9%	20,672 53.4%	637 1.6%	365 0.9%	299 0.8%	520 1.3%	
36	49,387	359 0.7%	31,961 64.7%	15,676 31.7%	367 0.7%	631 1.3%	222 0.4%	530 1.1%	
18+	36,622		21,902 59.8%	13,423 36.7%	279 0.8%	471 1.3%	185 0.5%	362 1.0%	

District	Pop	Deviation	Hispanic	Non-Hispanic Origin				
				White	Native American	Black	Asian	Other Races
37	49,445	417 0.9%	27,770 56.2%	19,122 38.7%	373 0.8%	870 1.8%	608 1.2%	702 1.4%
18+	36,508		18,410 50.4%	16,172 44.3%	286 0.8%	687 1.9%	500 1.4%	453 1.2%
38	48,899	-129 -0.3%	34,350 70.2%	12,518 25.6%	418 0.9%	578 1.2%	527 1.1%	508 1.0%
18+	36,924		24,060 65.2%	11,121 30.1%	365 1.0%	499 1.4%	495 1.3%	384 1.0%
39	49,325	297 0.6%	29,759 60.3%	17,145 34.8%	1,216 2.5%	335 0.7%	329 0.7%	541 1.1%
18+	37,961		21,052 55.5%	15,085 39.7%	916 2.4%	261 0.7%	264 0.7%	383 1.0%
40	48,873	-155 -0.3%	17,542 35.9%	27,267 55.8%	538 1.1%	1,700 3.5%	516 1.1%	1,310 2.7%
18+	37,099		11,626 31.3%	22,613 61.0%	411 1.1%	1,268 3.4%	418 1.1%	763 2.1%
41	48,916	-112 -0.2%	29,305 59.9%	16,901 34.6%	322 0.7%	1,733 3.5%	133 0.3%	522 1.1%
18+	34,057		18,716 55.0%	13,432 39.4%	229 0.7%	1,279 3.8%	103 0.3%	298 0.9%
42	49,273	245 0.5%	19,567 39.7%	27,420 55.6%	379 0.8%	1,100 2.2%	287 0.6%	520 1.1%
18+	35,918		12,420 34.6%	21,835 60.8%	301 0.8%	838 2.3%	239 0.7%	285 0.8%
Totals	2,059,179	Ideal: 49,028	953,403 46.3%	833,810 40.5%	175,368 8.5%	35,462 1.7%	26,305 1.3%	34,831 1.1%
18+	1,540,507		651,326 42.3%	697,848 45.3%	121,962 7.9%	27,453 1.8%	20,956 1.4%	20,962 0.8%

District Profile

District	Total Population	Deviation		Total Adult Native American	Adult Hispanic	Adult Non-Hispanic			Performance Measure		Registered Voters				
						White	American	Black	Dem	Rep	Total	% Dem	% Rep	% DTS	% Other
1	47,851	-1,177	-2.4%	24.5%	20.3%	54.3%	22.4%	0.9%	29.8%	70.2%	23,113	29.1%	51.4%	16.6%	2.8%
2	47,780	-1,248	-2.5%	12.1%	22.0%	65.7%	10.2%	0.3%	26.3%	73.7%	24,624	26.6%	54.3%	16.2%	2.8%
3	48,405	-623	-1.3%	75.7%	12.4%	12.5%	72.9%	0.4%	65.1%	34.9%	24,909	58.9%	21.9%	17.5%	1.8%
4	48,977	-51	-0.1%	68.3%	14.4%	17.4%	65.6%	0.5%	66.8%	33.2%	25,135	63.2%	18.5%	16.5%	1.9%
5	49,480	452	0.9%	7.6%	60.2%	30.6%	5.5%	0.4%	65.9%	34.1%	31,665	69.7%	17.2%	11.1%	2.0%
6	49,176	148	0.3%	8.4%	54.0%	37.5%	6.0%	0.4%	76.4%	23.6%	33,003	70.0%	13.4%	13.7%	2.8%
7	48,834	-194	-0.4%	2.3%	32.9%	62.2%	0.9%	1.7%	42.3%	57.7%	29,980	47.4%	39.6%	11.7%	1.3%
8	49,501	473	1.0%	3.3%	56.4%	39.2%	1.3%	1.3%	58.9%	41.1%	34,745	60.4%	26.6%	10.6%	2.4%
9	49,167	139	0.3%	3.4%	32.3%	60.4%	2.1%	2.0%	47.1%	52.9%	32,362	42.7%	39.3%	14.0%	4.0%
10	49,416	388	0.8%	6.1%	37.5%	51.3%	4.3%	2.9%	46.3%	53.7%	31,264	41.4%	39.4%	15.9%	3.3%
11	49,322	294	0.6%	4.7%	77.6%	14.9%	2.9%	2.5%	64.2%	35.8%	16,252	53.4%	20.7%	22.5%	3.3%
12	49,156	128	0.3%	3.8%	72.6%	22.5%	2.0%	1.4%	71.3%	28.7%	26,304	61.7%	17.3%	17.6%	3.5%
13	49,230	202	0.4%	6.4%	53.2%	38.4%	4.3%	1.6%	69.2%	30.8%	32,054	58.6%	20.5%	16.9%	4.0%
14	49,207	179	0.4%	4.7%	35.2%	56.0%	2.9%	2.4%	42.4%	57.6%	26,889	38.8%	41.8%	15.1%	4.2%
15	49,491	463	0.9%	6.3%	32.3%	56.4%	4.4%	2.6%	51.1%	48.9%	35,076	45.3%	35.6%	15.5%	3.5%
16	48,721	-307	-0.6%	6.8%	31.5%	54.6%	4.7%	3.5%	74.2%	25.8%	35,811	57.1%	17.5%	19.5%	6.0%
17	49,463	435	0.9%	6.3%	54.1%	32.3%	4.4%	4.4%	60.7%	39.3%	21,232	49.9%	24.9%	21.1%	4.1%
18	49,199	171	0.3%	4.5%	27.3%	62.7%	3.0%	2.6%	47.2%	52.8%	34,403	41.9%	39.2%	15.4%	3.4%
19	49,291	263	0.5%	4.6%	25.9%	64.0%	3.0%	2.5%	44.3%	55.7%	32,020	38.2%	41.2%	16.9%	3.7%
20	49,415	387	0.8%	3.2%	20.7%	70.4%	2.1%	2.2%	43.6%	56.4%	36,815	38.0%	43.6%	15.4%	3.0%
21	49,443	415	0.8%	2.9%	27.0%	63.1%	1.9%	1.3%	41.0%	59.0%	33,600	36.2%	46.4%	14.5%	2.9%
22	46,998	-2,030	-4.1%	66.3%	15.3%	18.0%	64.4%	0.8%	69.7%	30.3%	24,715	64.5%	19.1%	14.1%	2.3%
23	49,000	-28	-0.1%	4.5%	44.0%	46.5%	2.8%	2.8%	47.1%	52.9%	28,256	42.7%	39.0%	15.2%	3.1%
24	49,423	395	0.8%	3.5%	62.3%	32.9%	1.5%	0.8%	75.6%	24.4%	26,491	67.9%	12.3%	17.4%	2.4%
25	48,964	-64	-0.1%	2.0%	23.2%	72.6%	0.9%	0.6%	69.5%	30.5%	40,654	61.2%	18.7%	17.5%	2.7%
26	49,412	384	0.8%	5.3%	70.7%	20.4%	3.5%	2.9%	64.2%	35.8%	23,610	56.8%	21.9%	18.3%	3.0%
27	49,144	116	0.2%	2.5%	41.7%	50.1%	0.8%	4.8%	38.5%	61.5%	19,961	42.0%	39.7%	17.2%	1.0%
28	49,002	-26	-0.1%	2.2%	52.9%	44.4%	0.6%	0.6%	55.8%	44.2%	27,246	57.9%	26.2%	14.0%	2.0%
29	49,252	224	0.5%	3.7%	57.3%	38.2%	1.8%	1.2%	50.3%	49.7%	23,953	49.2%	32.2%	15.6%	3.1%
30	48,561	-467	-1.0%	32.7%	39.5%	27.4%	30.2%	1.6%	57.8%	42.2%	24,245	59.1%	25.0%	13.1%	2.8%

District Profile

District	Total Population	Deviation		Total Adult Native American	Adult Hispanic	Adult Non-Hispanic			Performance Measure		Registered Voters				
						White	American	Black	Dem	Rep	Total	% Dem	% Rep	% DTS	% Other
31	49,107	79	0.2%	1.7%	70.0%	26.5%	0.6%	0.9%	55.6%	44.4%	19,749	48.3%	26.2%	22.4%	3.1%
32	48,655	-373	-0.8%	8.7%	53.9%	36.0%	6.8%	1.9%	43.8%	56.2%	19,921	42.9%	37.5%	16.9%	2.7%
33	48,583	-445	-0.9%	2.1%	28.4%	68.1%	1.0%	0.9%	31.6%	68.4%	29,262	27.8%	56.2%	13.2%	2.9%
34	49,030	2	0.0%	2.1%	29.9%	64.9%	0.9%	1.8%	34.6%	65.4%	25,036	37.6%	46.2%	15.2%	1.0%
35	49,405	377	0.8%	3.4%	41.9%	53.4%	1.6%	0.9%	50.1%	49.9%	31,251	48.3%	34.0%	14.9%	2.9%
36	49,387	359	0.7%	2.6%	59.8%	36.7%	0.8%	1.3%	55.5%	44.5%	26,749	51.3%	28.2%	17.1%	3.4%
37	49,445	417	0.9%	2.4%	50.4%	44.3%	0.8%	1.9%	50.9%	49.1%	25,646	44.7%	32.6%	19.2%	3.5%
38	48,899	-129	-0.3%	2.3%	65.2%	30.1%	1.0%	1.4%	59.0%	41.0%	24,062	53.9%	24.2%	18.6%	3.2%
39	49,325	297	0.6%	4.1%	55.5%	39.7%	2.4%	0.7%	63.9%	36.1%	28,233	60.1%	21.9%	15.0%	3.0%
40	48,873	-155	-0.3%	3.0%	31.3%	61.0%	1.1%	3.4%	40.9%	59.1%	24,361	37.4%	42.6%	18.5%	1.5%
41	48,916	-112	-0.2%	1.9%	55.0%	39.4%	0.7%	3.8%	47.2%	52.8%	20,135	50.3%	32.5%	16.6%	0.6%
42	49,273	245	0.5%	1.9%	34.6%	60.8%	0.8%	2.3%	24.3%	75.7%	24,423	29.0%	56.4%	14.0%	0.7%
NM	2,059,179	Ideal: 49,028		9.6%	42.3%	45.3%	7.9%	1.8%	53.0%	47.0%	1,159,215	49.3%	31.9%	15.9%	2.9%

NM Senate: SD_187895.2 Executive Alt 1A

District Definitions by County and Precinct

SENATE DISTRICT ONE.--Senate district one is composed of San Juan county precincts 26 through 40, 43 through 46, 49 through 53, 55 and 56.

SENATE DISTRICT TWO.--Senate district two is composed of San Juan county precincts 21, 41, 42, 47, 48, 54 and 57 through 77.

SENATE DISTRICT THREE.--Senate district three is composed of McKinley county precincts 2, 4 through 6, 20, 21, 31, 33 through 39, 41, 42, 49 and 59; and San Juan county precincts 1 through 8, 12, 13, 17, 18, 20 and 22 through 25.

SENATE DISTRICT FOUR.--Senate district four is composed of Cibola county precincts 4 through 6, 14 and 15; McKinley county precincts 1, 3, 14, 16 through 19, 22 through 29, 32, 40, 43 through 48, 50 and 52 through 58; and San Juan county precincts 9 through 11.

SENATE DISTRICT FIVE.--Senate district five is composed of Los Alamos county precincts 7 through 17; Rio Arriba county precincts 1 through 15, 18 through 23, 26 through 28 and 31 through 42; Sandoval county precinct 51; and Santa Fe county precinct 58.

SENATE DISTRICT SIX.--Senate district six is composed of Rio Arriba county precincts 16 and 17; Santa Fe county precincts 1 through 10, 23, 30, 40, 59 through 61, 79 and 87; and Taos county precincts 1 through 6 and 11 through 36.

SENATE DISTRICT SEVEN.--Senate district seven is composed of Colfax county; Curry county precincts 1 through 3, 10, 12, 16 through 19, 23, 24, 32, 34, 35 and 37; Harding county; Quay county; Taos county precincts 7 through 10; and Union county.

SENATE DISTRICT EIGHT.--Senate district eight is composed of Guadalupe county; Mora county; San Miguel county precincts 1 through 8, 14, 15 and 25 through 28; Santa Fe county precincts 18, 19, 84 and 85; and Torrance county.

SENATE DISTRICT NINE.--Senate district nine is composed of Bernalillo county precincts 6 through 9 and 86; and Sandoval county precincts 11 through 13, 30 through 36, 38, 40 through 43, 48, 49, 53, 54, 57, 59, 62, 72, 81, 83 and 86.

SENATE DISTRICT TEN.--Senate district ten is composed of Bernalillo county precincts 2 through 5, 13, 19, 21, 25, 30, 68, 69, 78 through 80, 83 through 85, 89, 108, 110, 116, 128, 171 and 180.

SENATE DISTRICT ELEVEN.--Senate district eleven is composed of Bernalillo county precincts 41, 42, 49, 52 through 54, 56, 58 through 60, 137, 138 and 140 through 144.

SENATE DISTRICT TWELVE.--Senate district twelve is composed of Bernalillo county precincts 44 through 48, 61 through 67, 71 through 77, 90, 91, 97, 109, 121 through 125, 131 through 133, 135, 165, 166, 225 and 226.

SENATE DISTRICT THIRTEEN.--Senate district thirteen is composed of Bernalillo county precincts 11, 12, 14, 15, 150 through 154, 161 through 164, 181 through 187, 191 through 197, 211, 212, 341 through 347, 437, 438 and 442.

SENATE DISTRICT FOURTEEN.--Senate district fourteen is composed of Sandoval county precincts 37, 39, 44 through 47, 50, 52, 58, 60, 61, 64, 65, 67 through 71, 73, 74, 80, 82 and 85.

SENATE DISTRICT FIFTEEN.--Senate district fifteen is composed of Bernalillo county precincts 314, 315, 317, 373, 375, 400 through 409, 411 through 413, 419, 421, 431 through 436, 439 through 441, 443 through 446, 481, 487 through 494, 496 through 500 and 510.

SENATE DISTRICT SIXTEEN.--Senate district sixteen is composed of Bernalillo county precincts 101, 102, 107, 214 through 217, 221, 223, 224, 241 through 246, 251 through 256, 271 through 275, 281 through 285, 311, 313, 351 through 358, 371, 372, 374 and 381 through 387.

SENATE DISTRICT SEVENTEEN.--Senate district seventeen is composed of Bernalillo county precincts 94, 95, 98, 103 through 106, 257, 258, 278, 286, 287, 292, 312, 316, 318, 321 through 324, 326 through 328, 477 and 478.

SENATE DISTRICT EIGHTEEN.--Senate district eighteen is composed of Bernalillo county precincts 414 through 417, 450, 451, 453, 461 through 466, 471 through 476, 482 through 484, 495, 502 through 509, 511 through 515, 523, 528, 529, 531 through 535, 538, 542, 562 and 563.

SENATE DISTRICT NINETEEN.--Senate district nineteen is composed of Bernalillo county precincts 289 through 291, 293 through 299, 301 through 305, 329 through 333, 550 through 559 and 570 through 573.

SENATE DISTRICT TWENTY.--Senate district twenty is composed of Bernalillo county precincts 300, 306 through 308, 428 through 430, 449, 452, 454, 480, 516 through 522, 524 through 527, 530, 536, 537, 539, 540, 543 through 549, 561, 564 through 566, 569 and 603.

SENATE DISTRICT TWENTY-ONE.--Senate district twenty-one is composed of Bernalillo county precincts 10, 16 through 18, 410, 418, 420, 422 through 427, 447, 448, 455, 456, 485, 486, 541, 560, 567, 568, 601 and 602.

SENATE DISTRICT TWENTY-TWO.--Senate district twenty-two is composed of Bernalillo county precinct 31; McKinley county precincts 7 through 13 and 15; Rio Arriba county precincts 24, 25, 29 and 30; San Juan county precincts 14 through 16 and 19; and Sandoval county precincts 6 through 10, 14 through 27, 63, 66, 75, 78, 79 and 84.

SENATE DISTRICT TWENTY-THREE.--Senate district twenty-three is composed of Bernalillo county precincts 1, 20, 22, 24, 26, 29, 57, 81, 82, 87, 111 through 115, 117, 118, 127, 129, 134 and 170.

SENATE DISTRICT TWENTY-FOUR.--Senate district twenty-four is composed of Santa Fe county precincts 24, 25, 31 through 35, 38, 39, 41, 42, 49 through 52, 56, 64, 66, 67, 74 through 77 and 86.

SENATE DISTRICT TWENTY-FIVE.--Senate district twenty-five is composed of Los Alamos county precincts 1 through 6; and Santa Fe county precincts 11, 13, 20 through 22, 26 through 29, 36, 37, 43 through 48, 53 through 55, 57, 63, 65, 68, 69, 71, 78 and 81 through 83.

SENATE DISTRICT TWENTY-SIX.--Senate district twenty-six is composed of Bernalillo county precincts 23, 27, 28, 32 through 40, 43, 50, 51, 55, 70, 119, 120, 136 and 139.

SENATE DISTRICT TWENTY-SEVEN.--Senate district twenty-seven is composed of Curry county precincts 4 through 9, 11, 13 through 15, 20 through 22, 25 through 31, 33 and 36; De Baca county; and Roosevelt county precincts 1, 6 through 10, 12, 13, 15, 17, 19 and 21.

SENATE DISTRICT TWENTY-EIGHT.--Senate district twenty-eight is composed of Grant county precincts 1, 2, 6, 8, 11, 13 through 17, 19 and 22 through 35; Hidalgo county; and Luna county precincts 1, 4 through 6, 8 and 10 through 14.

SENATE DISTRICT TWENTY-NINE.--Senate district twenty-nine is composed of Valencia county precincts 2, 5 through 8, 10, 12, 15 through 17, 19, 21, 22, 24, 28, 30 through 32 and 35 through 38.

SENATE DISTRICT THIRTY.--Senate district thirty is composed of Bernalillo county precincts 88, 92, 93, 96 and 99; Cibola county precincts 1 through 3, 7 through 13 and 16 through 25; McKinley county precinct 30; Socorro county precinct 15; and Valencia county precincts 1, 3, 4, 9, 11, 13, 14, 18, 40 and 41.

SENATE DISTRICT THIRTY-ONE.--Senate district thirty-one is composed of Dona Ana county precincts 7 through 12, 15, 54, 69 through 71, 73 through 77, 79 through 81, 96, 103, 104, 113, 114 and 120.

SENATE DISTRICT THIRTY-TWO.--Senate district thirty-two is composed of Chaves county precincts 13 through 16, 22 through 25, 31, 32, 34, 42, 43, 51, 52, 61 through 63, 71 through 73, 81, 91, 94 and 101 through 104; Eddy county precincts 2, 3, 7 and 41; and Otero county precinct 11.

SENATE DISTRICT THIRTY-THREE.--Senate district thirty-three is composed of Chaves county precincts 1 through 7, 9 through 12, 21, 33, 35, 36, 41, 44, 46, 82 through 85, 90, 92 and 93; and Lincoln county.

SENATE DISTRICT THIRTY-FOUR.--Senate district thirty-four is composed of Eddy county precincts 17 through 20, 25 through 30, 34 through 38, 40 and 45; and Otero county precincts 1 through 10, 12, 18, 21, 23, 24, 34 through 36 and 41.

SENATE DISTRICT THIRTY-FIVE.--Senate district thirty-five is composed of Catron county; Grant county precincts 3 through 5, 7, 9, 10, 12, 18, 20 and 21; Luna county precincts 2 and 3; Sierra county precincts 1, 3, 4 and 9; Socorro county precincts 1 through 14 and 16 through 26; and Valencia county precincts 20, 23, 25 through 27, 29, 33, 34 and 39.

SENATE DISTRICT THIRTY-SIX.--Senate district thirty-six is composed of Dona Ana county precincts 1 through 4, 21 through 23, 25, 27 through 33, 35 through 37, 39, 41, 42, 45 through 49, 60, 63, 84, 86 through 90, 92, 95, 99, 100, 107, 111 and 115.

SENATE DISTRICT THIRTY-SEVEN.--Senate district thirty-seven is composed of Dona Ana county precincts 5, 20, 24, 26, 34, 43, 44, 59, 61, 65 through 68, 83, 85, 91, 93, 94, 102, 106, 110, 112 and 116 through 119.

SENATE DISTRICT THIRTY-EIGHT.--Senate district thirty-eight is composed of Dona Ana county precincts 13, 14, 16 through 19, 38, 40, 50 through 53, 55 through 58, 72, 78, 82, 97, 98, 101 and 108.

SENATE DISTRICT THIRTY-NINE.--Senate district thirty-nine is composed of San Miguel county precincts 9 through 13 and 16 through 24; Sandoval county precincts 1 through 5, 28, 29, 55, 56 and 76; and Santa Fe county precincts 12, 14 through 17, 62, 70, 72, 73, 80 and 88.

SENATE DISTRICT FORTY.--Senate district forty is composed of Dona Ana county precincts 6, 62, 64, 105 and 109; Otero county precincts 13 through 17, 19, 20, 22, 25 through 33 and 37 through 40; and Sierra county precincts 2 and 5 through 8.

SENATE DISTRICT FORTY-ONE.--Senate district forty-one is composed of Eddy county precincts 9 through 16, 21, 23, 32, 33 and 44; and Lea county precincts 12, 14 through 17, 31, 35, 36, 51 through 55, 61, 62 and 71 through 74.

SENATE DISTRICT FORTY-TWO.--Senate district forty-two is composed of Chaves county precincts 45 and 47; Eddy county precincts 1, 4 through 6, 8, 39 and 42; Lea county precincts 2, 3, 10, 11, 13, 18, 20 through 30, 32 through 34 and 41 through 44; and Roosevelt county precincts 2 through 5, 11 and 18.