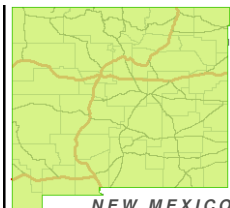


RESEARCH & POLLING INC.  
 For the New Mexico Legislative Council Service



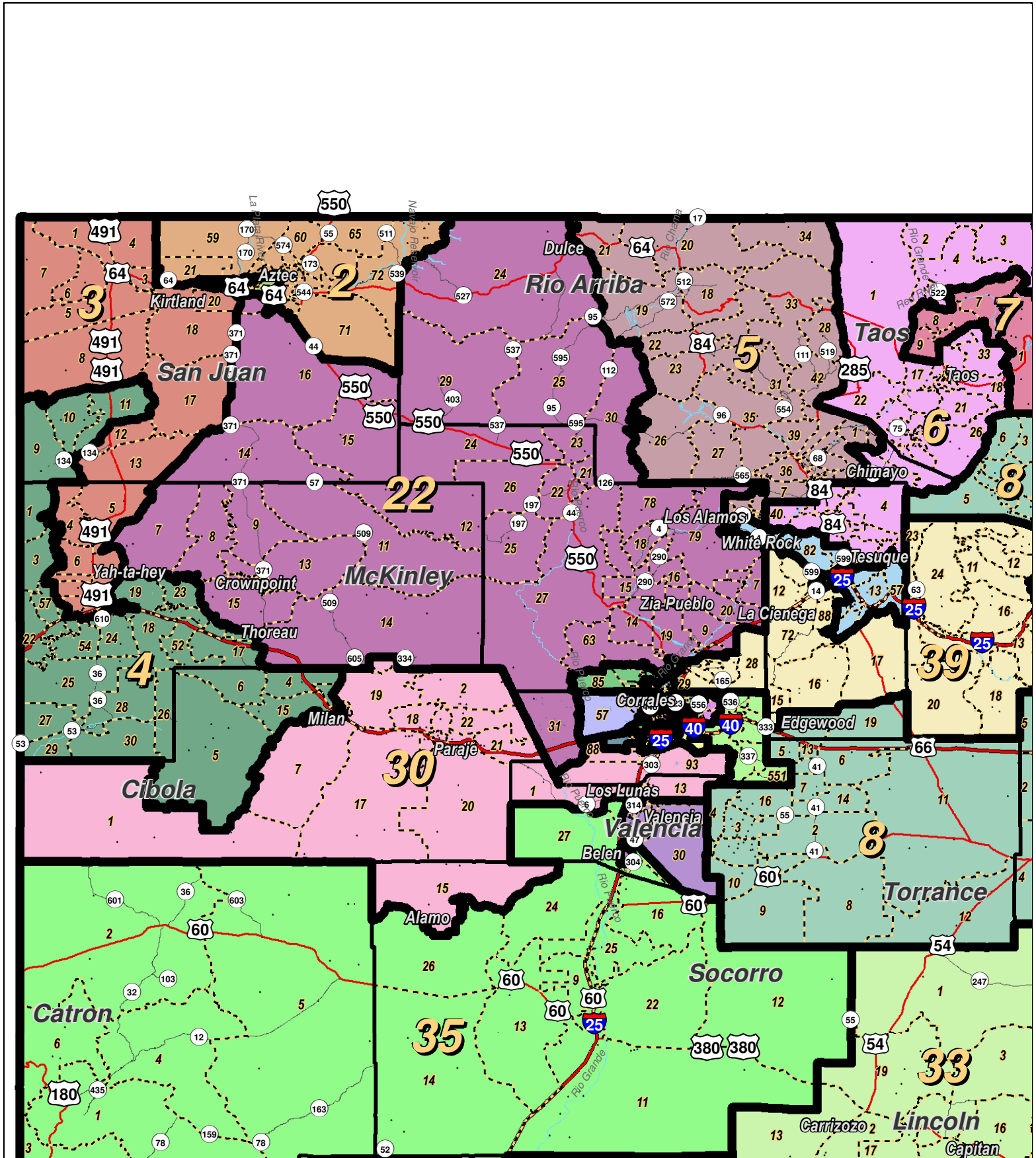
**LEGEND** Created: January 04, 2012

- ▭ Counties
- ↗ Interstate Highway
- ~ Rivers
- ↘ US Highway

Research & Polling, Inc. distributes this map assuming no liability for any errors, omissions, or inaccuracies in the information provided regardless of the cause in reliance upon any maps.



# Senate: SD\_187895.3\_Executive Alt 1B Northwest New Mexico



0 10 20 30 40 Miles

**RESEARCH & POLLING INC.**

For the New Mexico Legislative Council Service

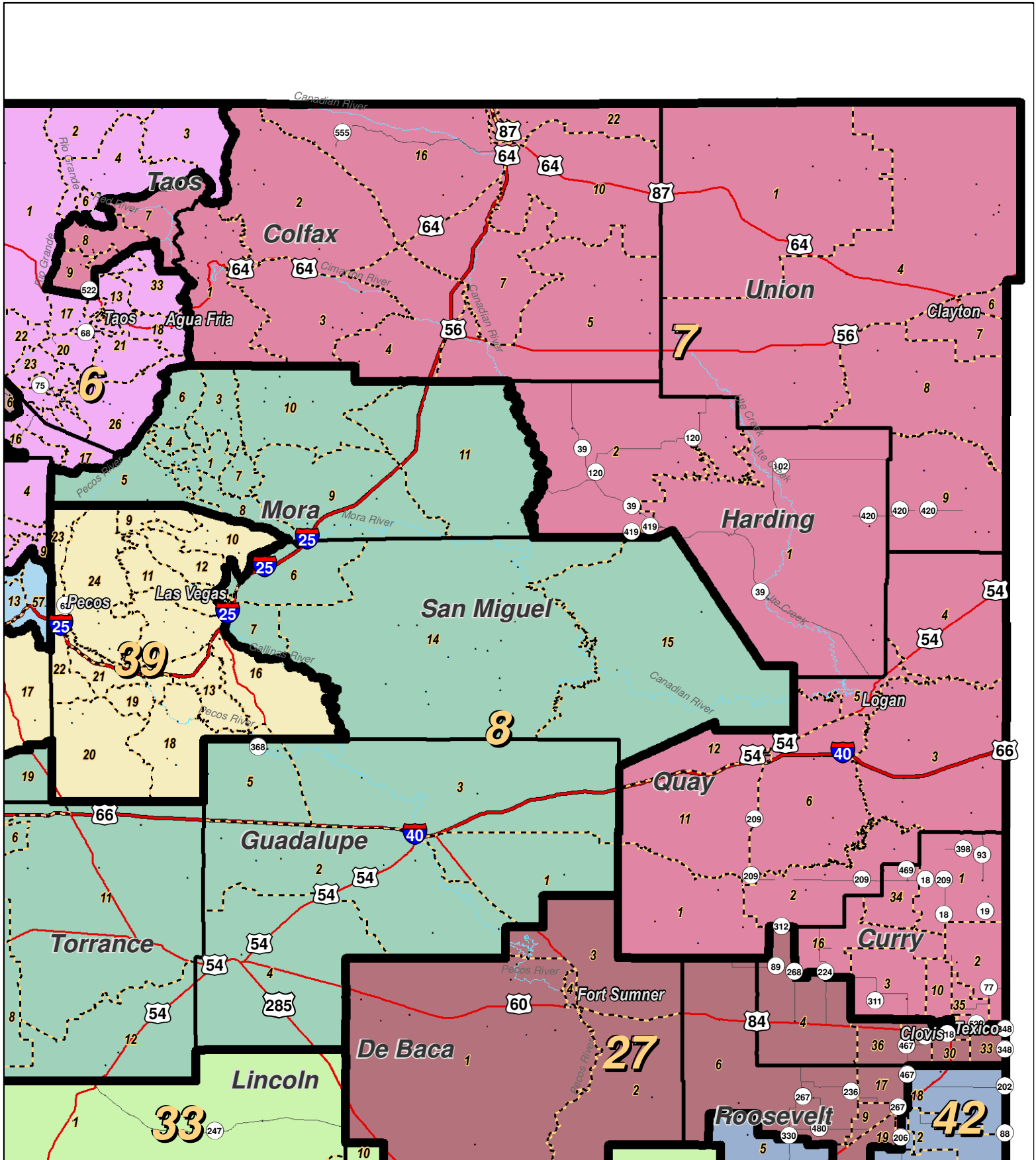


**LEGEND** Created: January 04, 2012

- Precincts
- Counties
- Rivers
- Lakes / Ponds
- Interstate
- US Highway
- State Highway

Research & Polling, Inc. distributes this map assuming no liability for any errors, omissions, or inaccuracies in the information provided regardless of the cause in reliance upon any maps.

# Senate: SD\_187895.3\_Executive Alt 1B Northeast New Mexico



0 10 20 30 40 Miles

**RESEARCH & POLLING INC.**

For the New Mexico Legislative Council Service



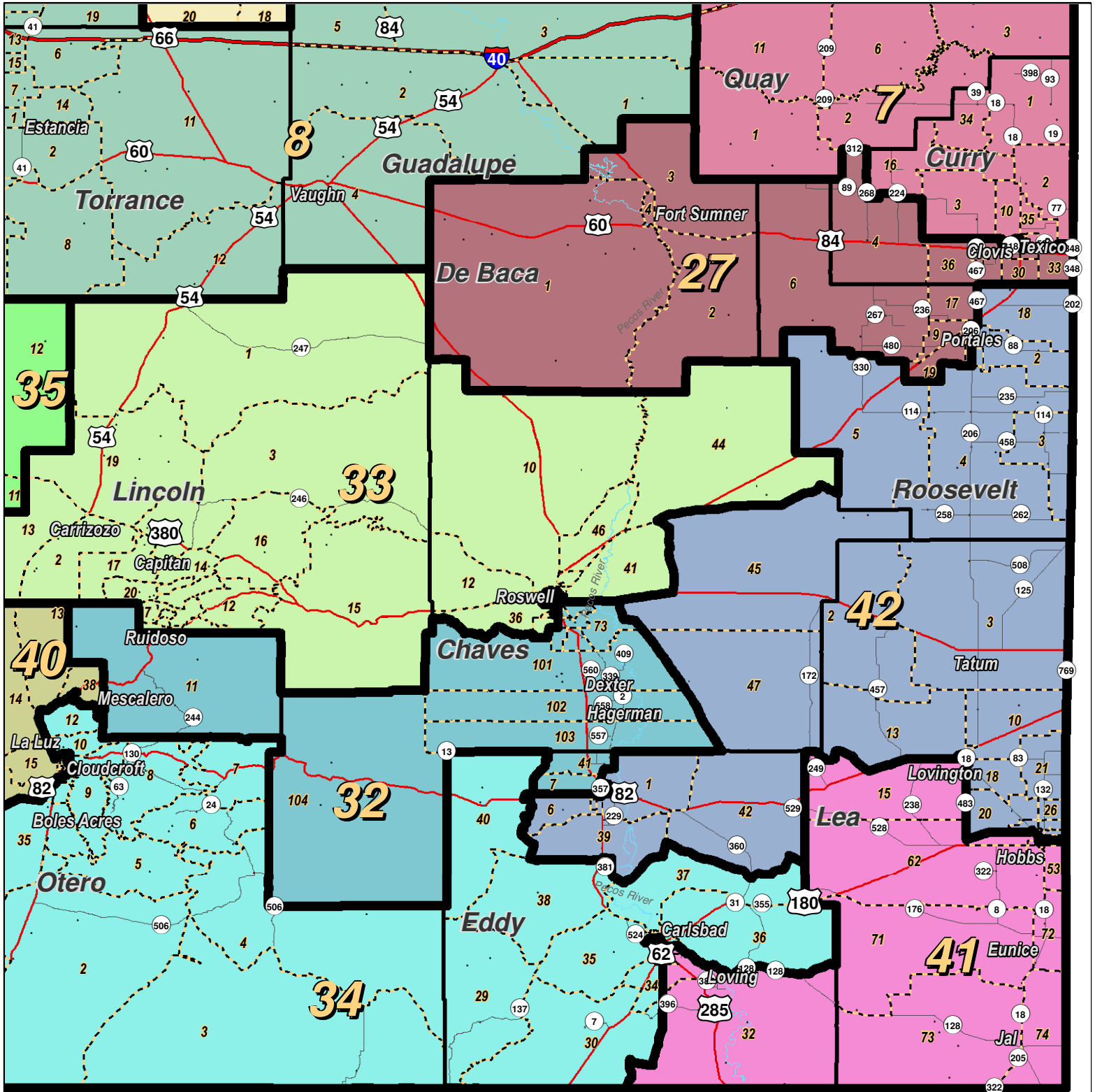
**LEGEND** Created: January 04, 2012

- Precincts
- Rivers
- Interstate
- Counties
- Lakes / Ponds
- US Highway
- State Highway

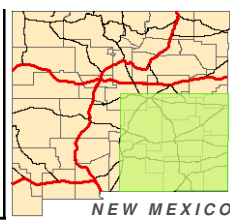

Research & Polling, Inc. distributes this map assuming no liability for any errors, omissions, or inaccuracies in the information provided regardless of the cause in reliance upon any maps.



# Senate: SD\_187895.3\_Executive Alt 1B Southeast New Mexico



For the New Mexico  
Legislative Council Service



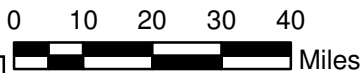
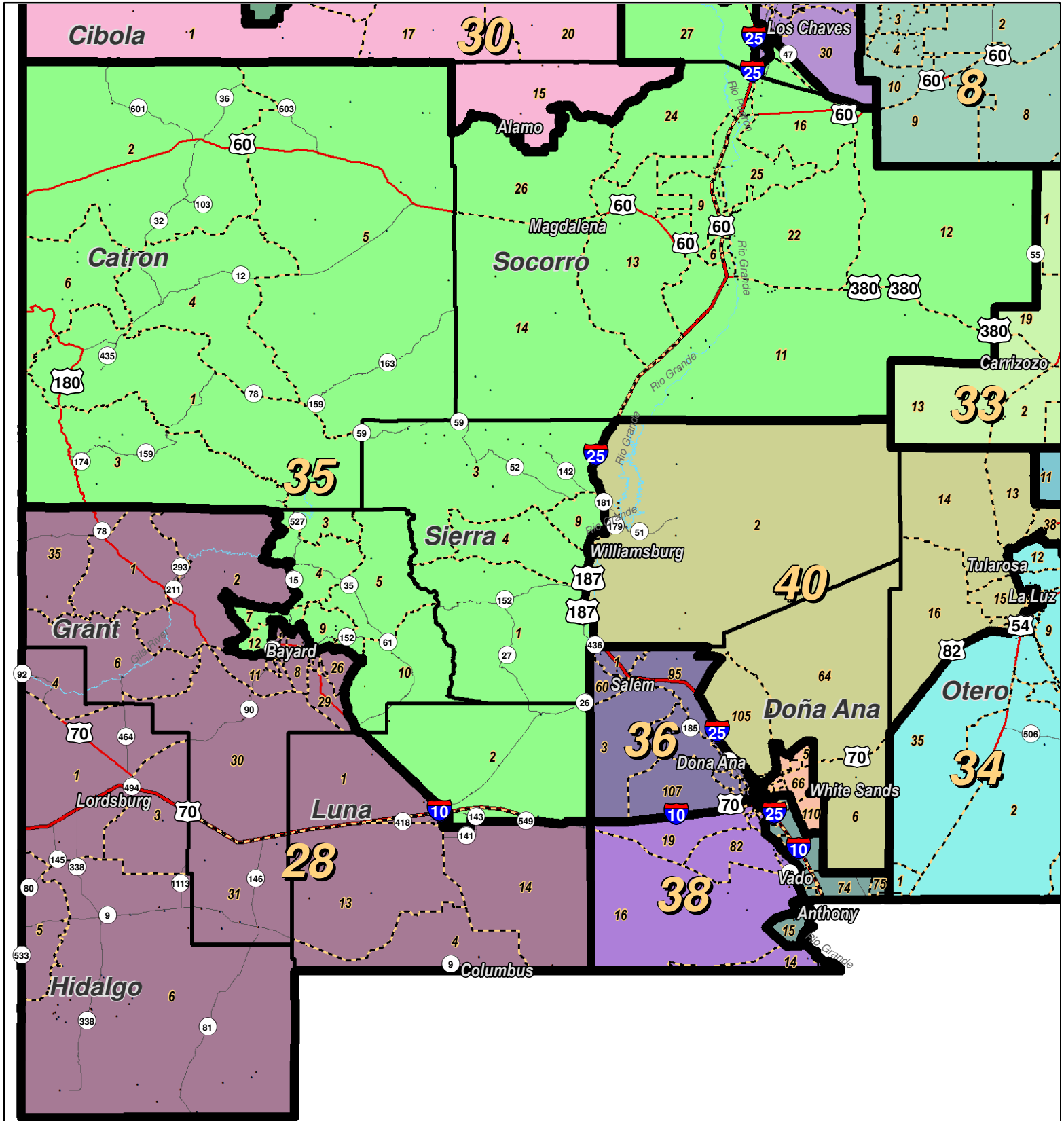
## LEGEND

Created: January 04, 2012

Precincts	Rivers	Interstate
Counties	Lakes / Ponds	US Highway
		State Highway

Research & Polling, Inc. distributes this map assuming no liability for any errors, omissions, or inaccuracies in the information provided regardless of the cause in reliance upon any maps.

# Senate: SD\_187895.3\_Executive Alt 1 Southwest New Mexico




## LEGEND

Created: January 04, 2012

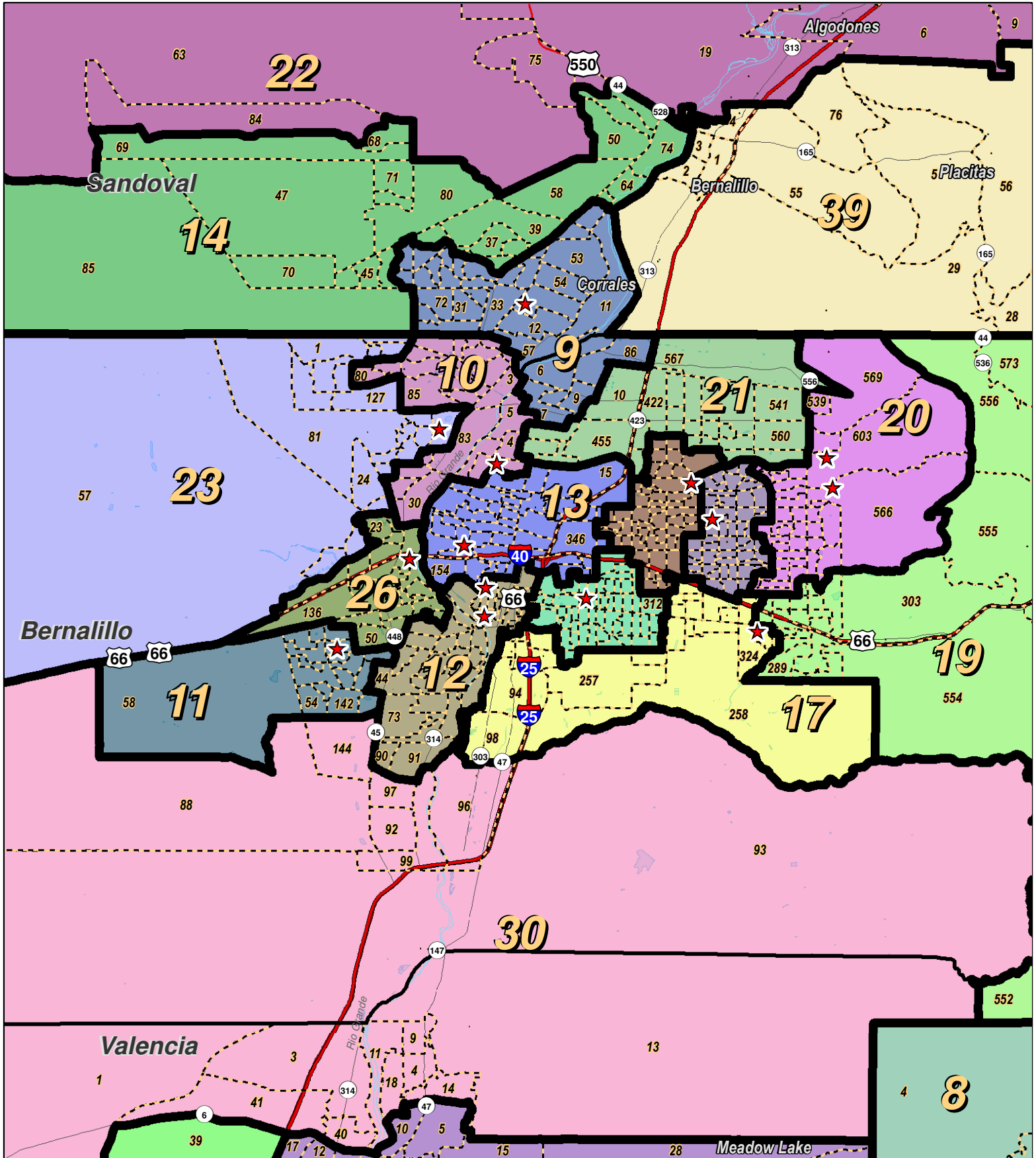
- Precincts
- Counties
- Rivers
- Lakes / Ponds
- Interstate
- US Highway
- State Highway

Research & Polling, Inc. distributes this map assuming no liability for any errors, omissions, or inaccuracies in the information provided regardless of the cause in reliance upon any maps.



For the New Mexico  
Legislative Council Service

# Senate: SD\_187895.3\_Executive Alt 1B Greater Albuquerque



0 1 2 3 4  
Miles

**RESEARCH & POLLING INC.**

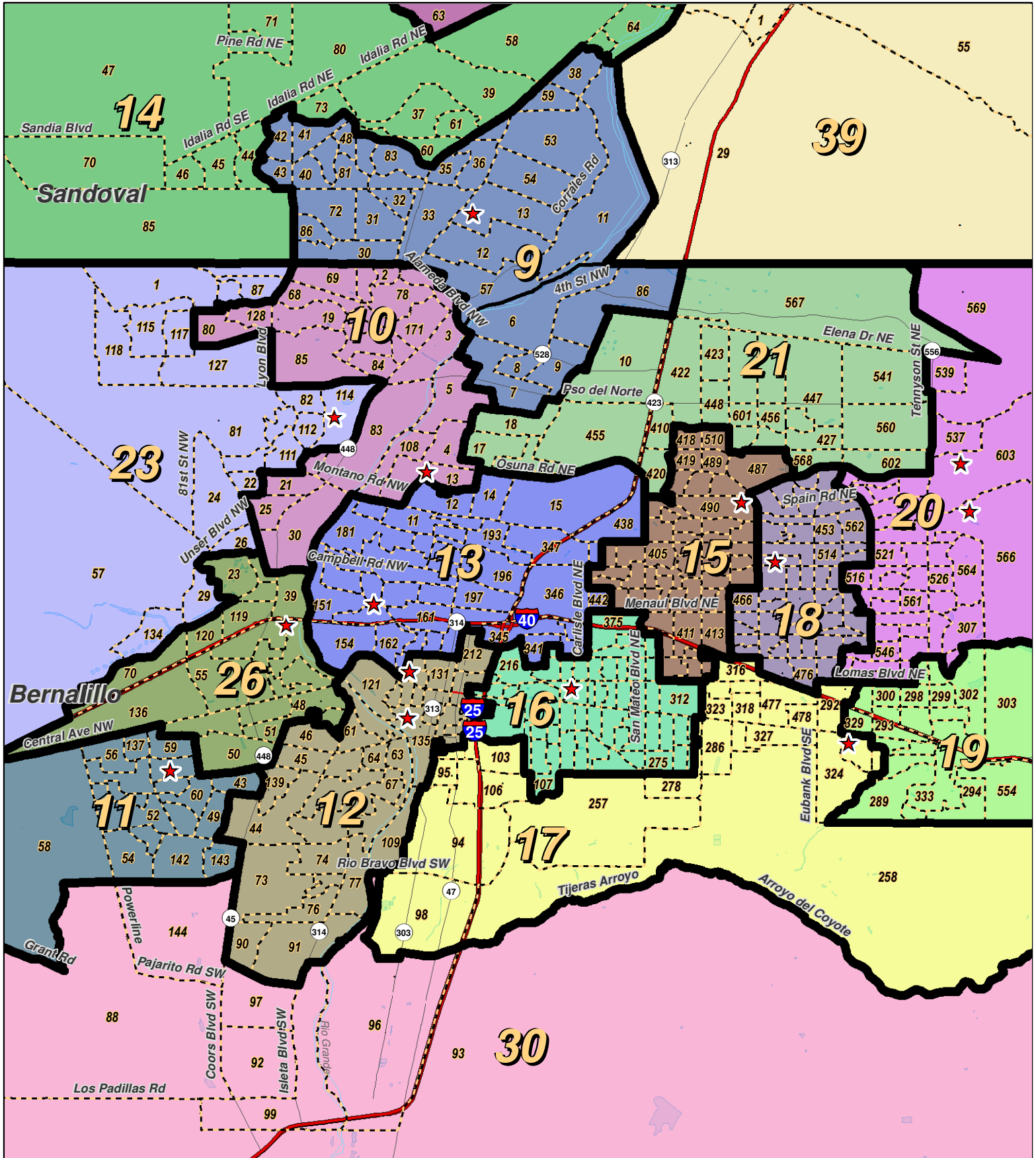
For the New Mexico Legislative Council Service



**LEGEND** Created: January 04, 2012

- ★ Legislators
- Precincts
- Counties
- ~ Rivers
- ☪ Lakes / Ponds
- ↔ Interstate
- ↔ US Highway
- ↔ State Highway

Research & Polling, Inc. distributes this map assuming no liability for any errors, omissions, or inaccuracies in the information provided regardless of the cause in reliance upon any maps.



0 1 2 3 4 Miles

**RESEARCH & POLLING INC.**

For the New Mexico Legislative Council Service



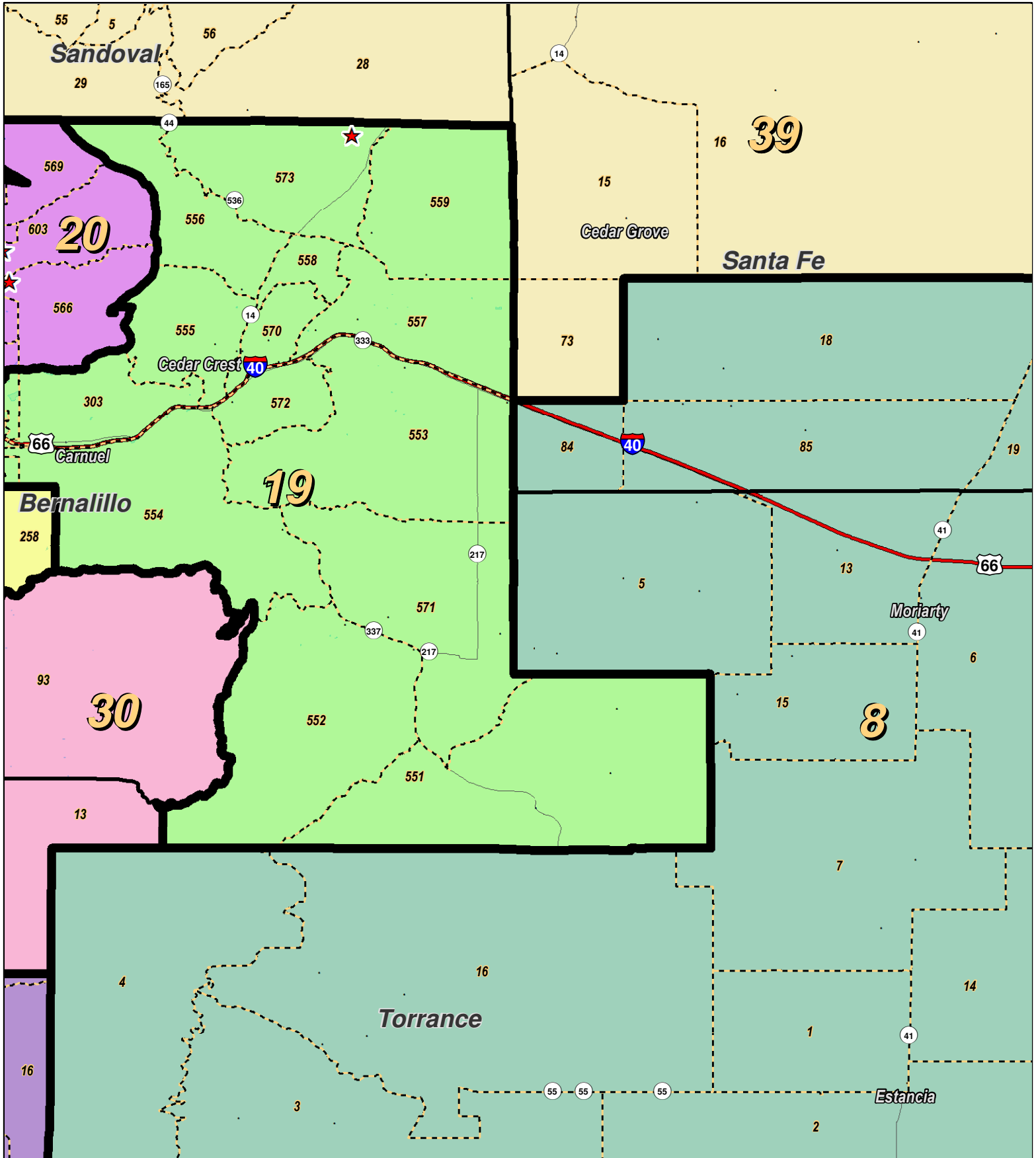
**LEGEND** Created: January 04, 2012

- ★ Legislators
- ▭ Precincts
- ▭ Counties
- ~ Rivers
- ~ Lakes / Ponds
- ↔ Interstate
- ↔ US Highway
- ↔ State Highway

Research & Polling, Inc. distributes this map assuming no liability for any errors, omissions, or inaccuracies in the information provided regardless of the cause in reliance upon any maps.



# Senate: SD\_187895.3\_Executive Alt 1 Albuquerque Metro East



0 1 2 3 4  
Miles

RESEARCH & POLLING INC.

For the New Mexico Legislative Council Service



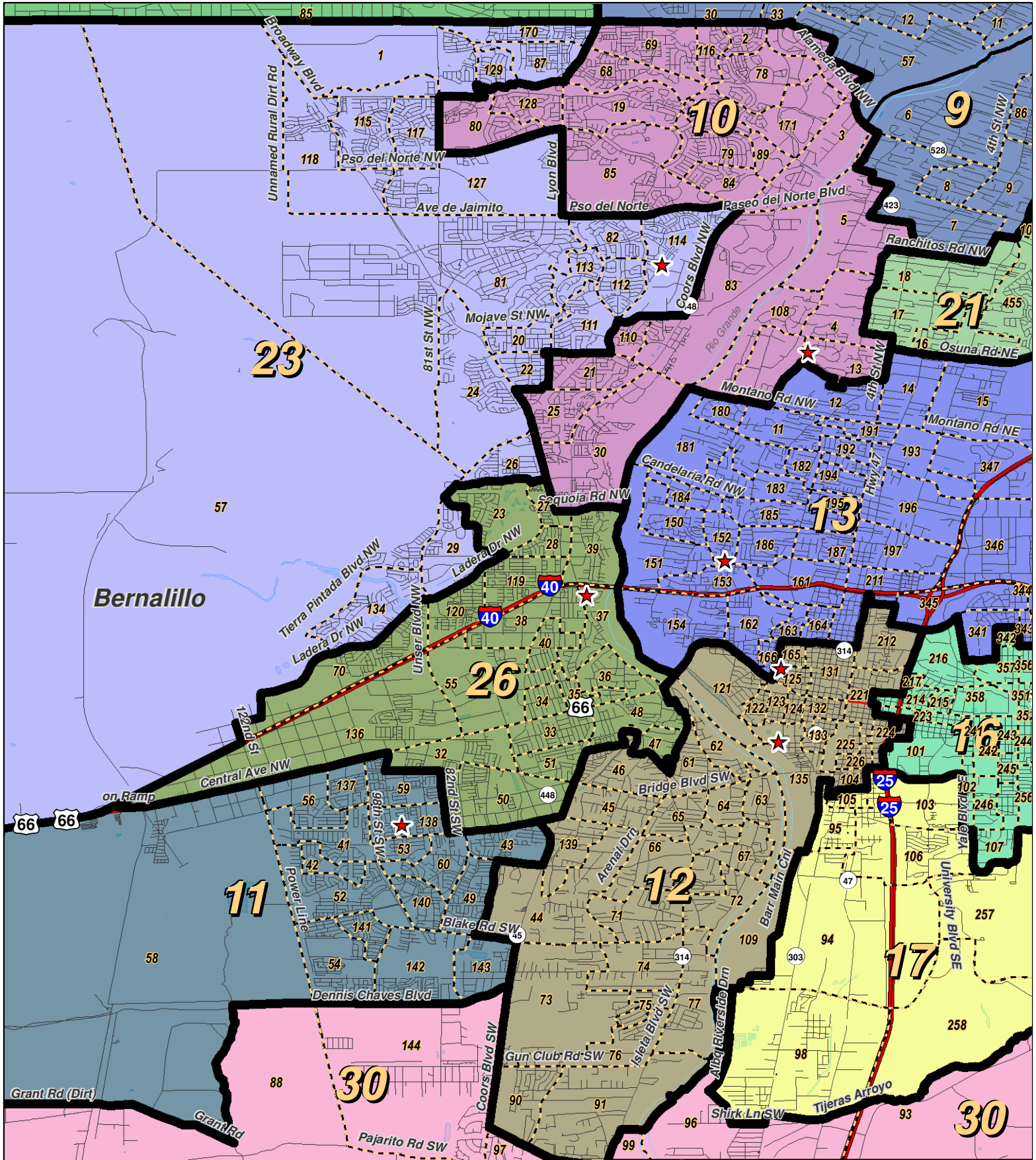
**LEGEND** Created: January 04, 2012

★ Legislators	~ Rivers	↔ Interstate
□ Precincts	☪ Lakes / Ponds	↔ US Highway
□ Counties		↔ State Highway

Research & Polling, Inc. distributes this map assuming no liability for any errors, omissions, or inaccuracies in the information provided regardless of the cause in reliance upon any maps.



# Senate: SD\_187895.3\_Executive Alt 1B Albuquerque (West)



0 1 2 Miles

**RESEARCH & POLLING INC.**

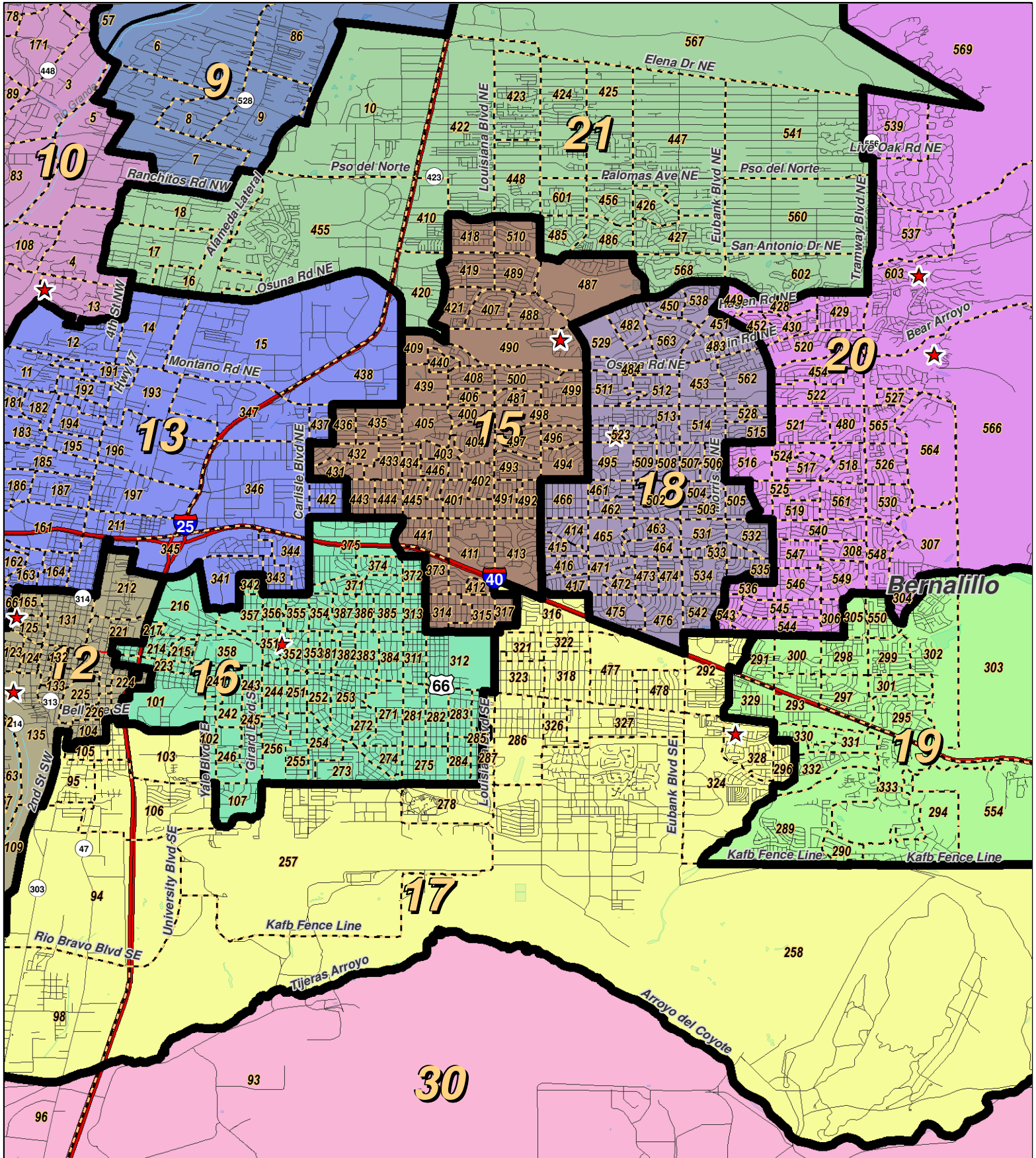
For the New Mexico Legislative Council Service



**LEGEND** Created: January 04, 2012

- ★ Legislators
- ▭ Precincts
- Counties
- ~ Rivers
- ☪ Lakes / Ponds
- ↔ Interstate
- ↔ US Highway
- ↔ State Highway

Research & Polling, Inc. distributes this map assuming no liability for any errors, omissions, or inaccuracies in the information provided regardless of the cause in reliance upon any maps.



0 1 2 Miles

**RESEARCH & POLLING INC.**

For the New Mexico Legislative Council Service

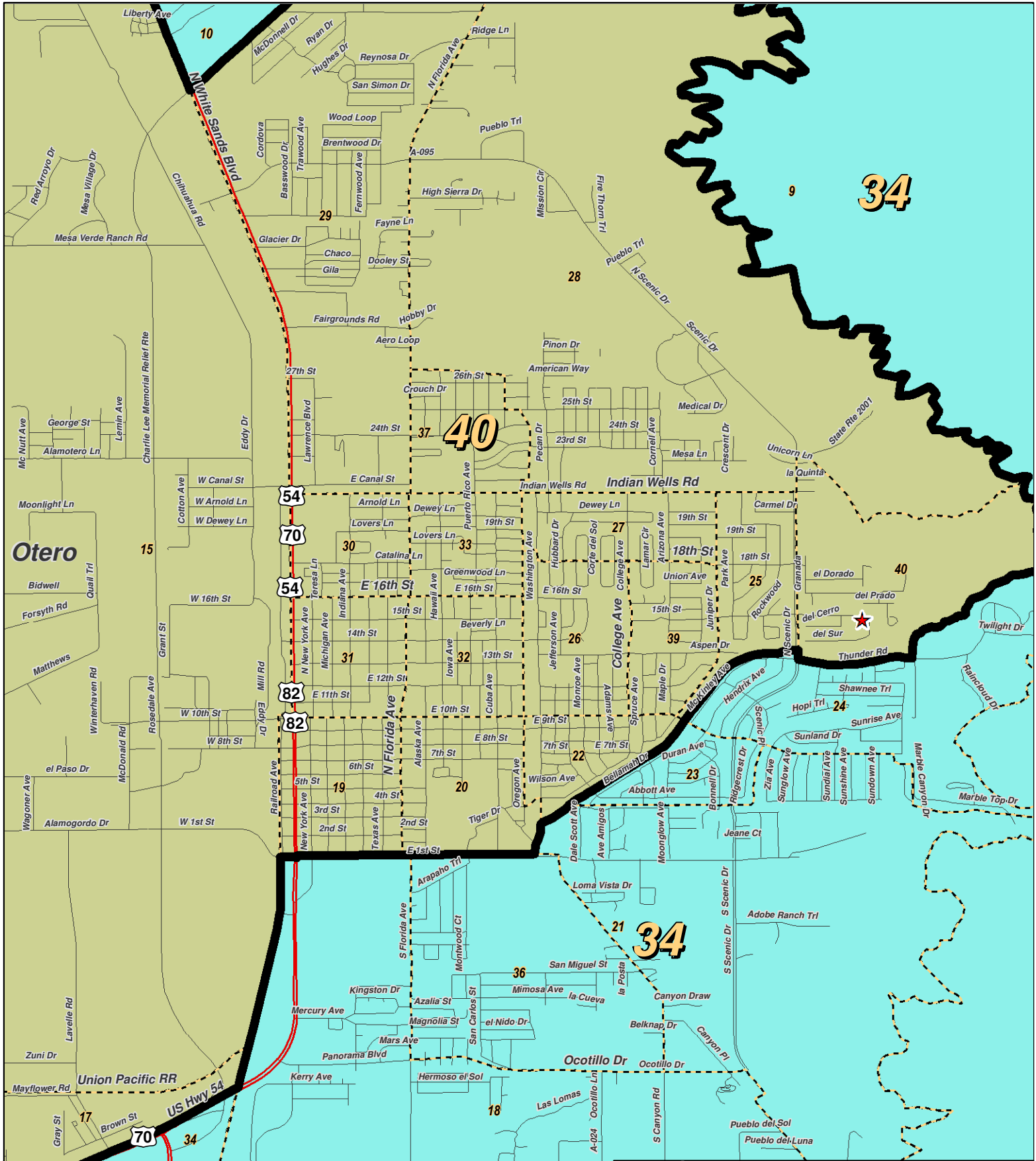


**LEGEND** Created: January 04, 2012

- ★ Legislators
- Precincts
- Counties
- ~ Rivers
- ☪ Lakes / Ponds
- ↔ Interstate
- ↔ US Highway
- ↔ State Highway

Research & Polling, Inc. distributes this map assuming no liability for any errors, omissions, or inaccuracies in the information provided regardless of the cause in reliance upon any maps.





0 1 Miles

**RESEARCH & POLLING INC.**

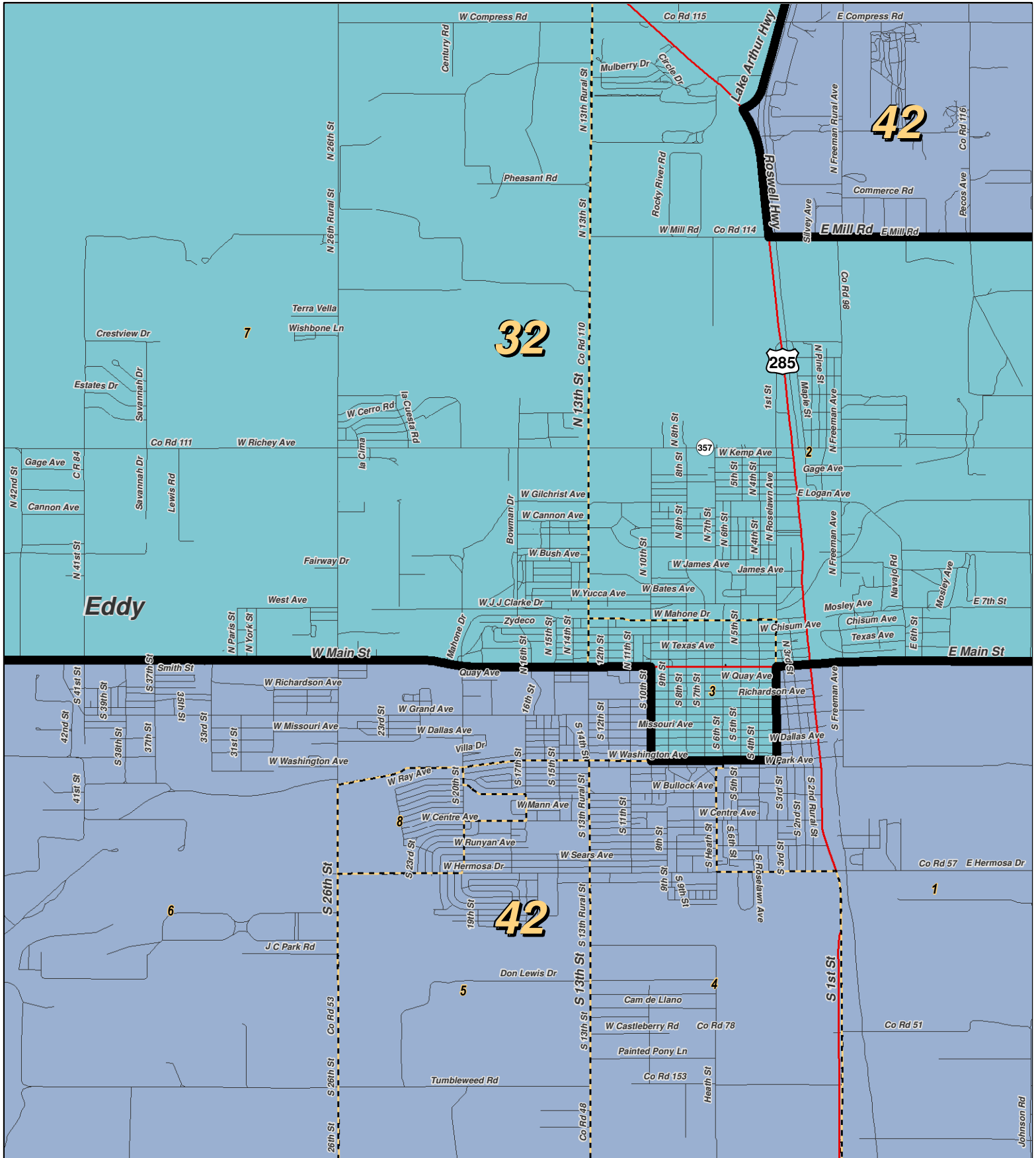
For the New Mexico Legislative Council Service



**LEGEND** Created: January 04, 2012


- ★ Legislators
- ~ Rivers
- ~ Interstate
- Precincts
- ⊕ Lakes / Ponds
- ~ US Highway
- Counties
- ~ State Highway

Research & Polling, Inc. distributes this map assuming no liability for any errors, omissions, or inaccuracies in the information provided regardless of the cause in reliance upon any maps.



**RESEARCH & POLLING INC.**

For the New Mexico Legislative Council Service

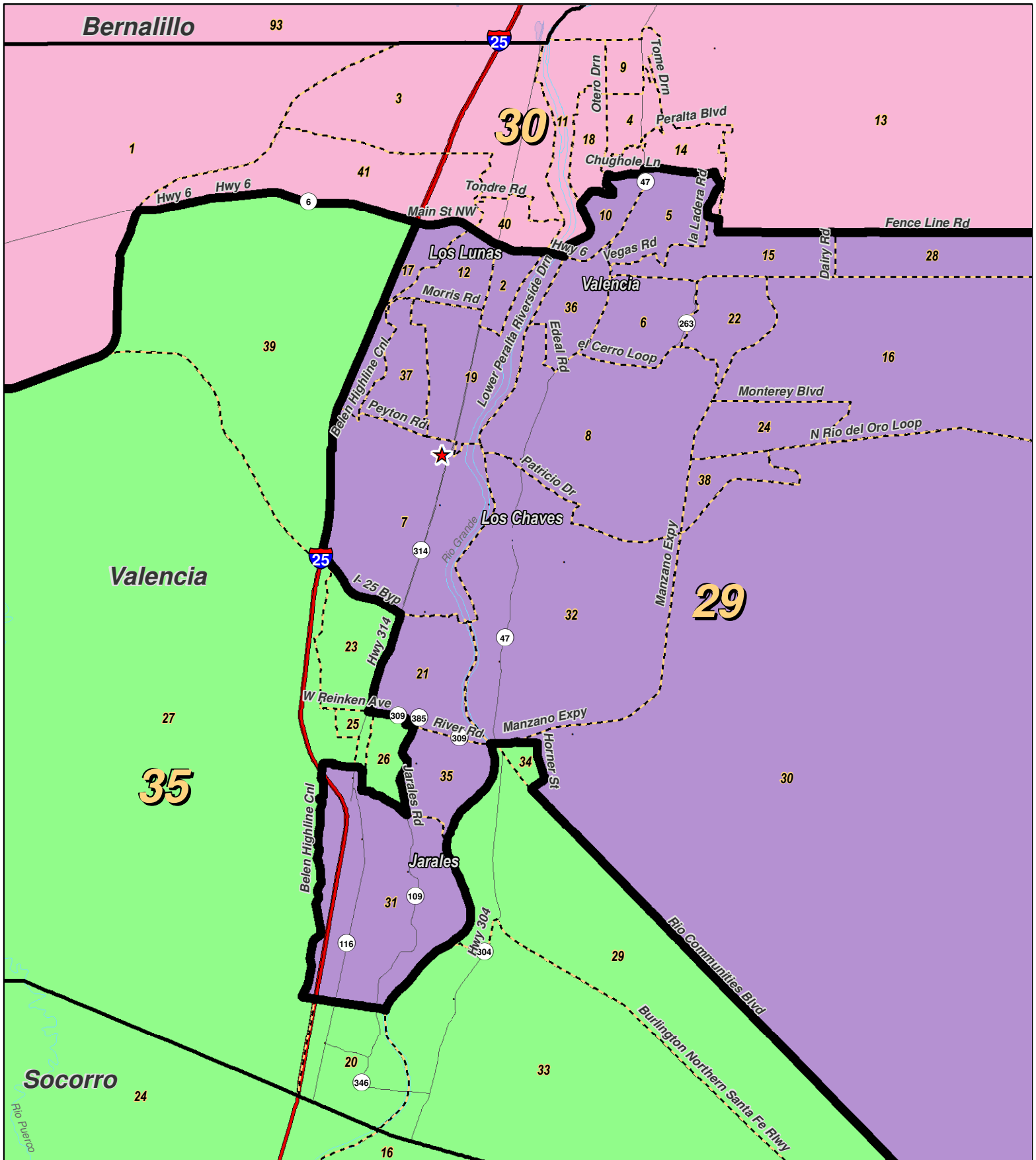


**LEGEND** Created: January 04, 2012

★ Legislators	~ Rivers	↔ Interstate
▭ Precincts	☪ Lakes / Ponds	↔ US Highway
▭ Counties		~ State Highway

Research & Polling, Inc. distributes this map assuming no liability for any errors, omissions, or inaccuracies in the information provided regardless of the cause in reliance upon any maps.

# Senate: SD\_187895.3\_Executive Alt 1 Bentral Valencia County



0 1 2 3 4 Miles

**RESEARCH & POLLING INC.**

For the New Mexico Legislative Council Service

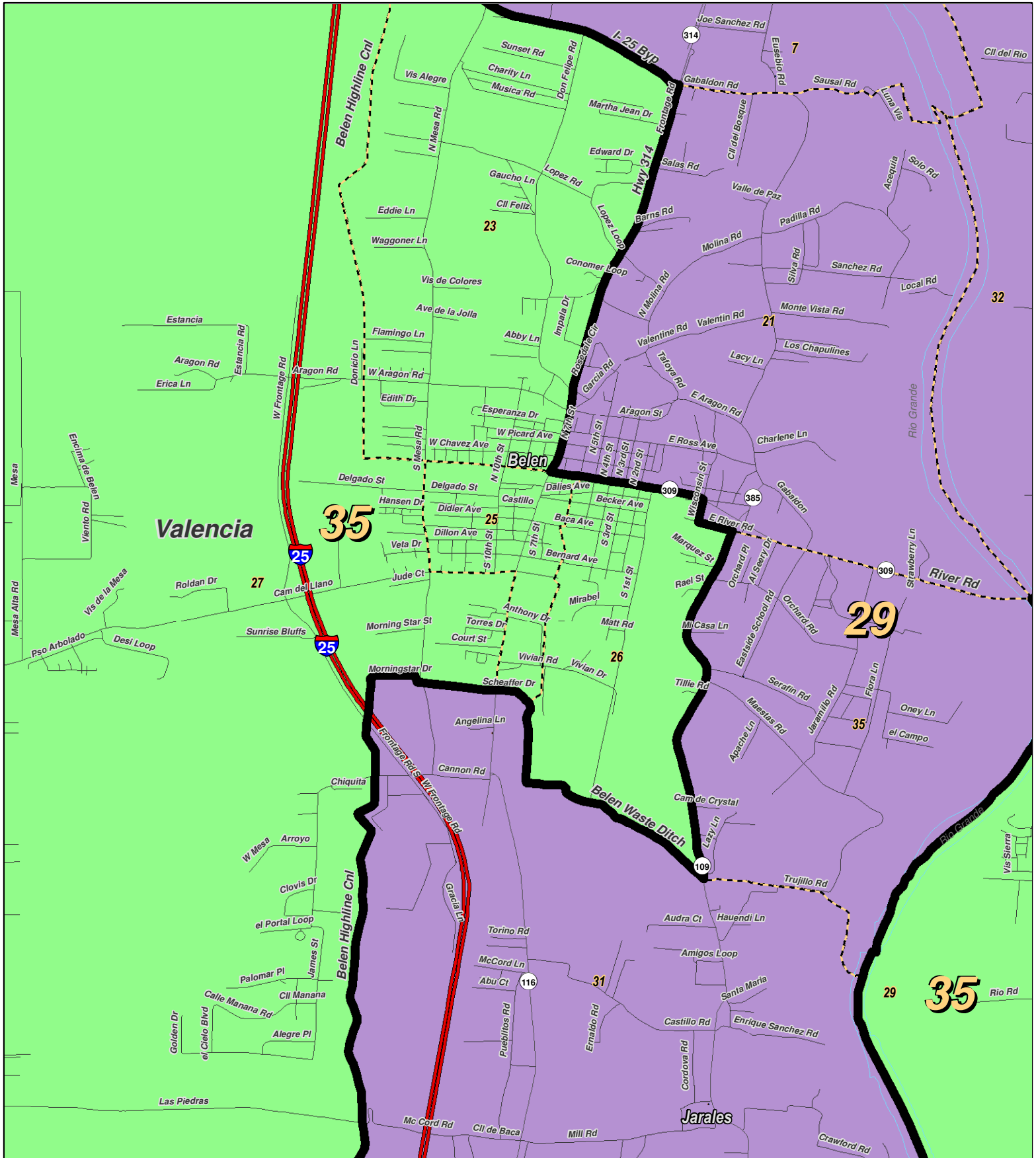


**LEGEND** Created: January 04, 2012

- ★ Legislators
- ▭ Precincts
- ▭ Counties
- ~ Rivers
- ~ Lakes / Ponds
- ↔ Interstate
- ↔ US Highway
- ↔ State Highway

Research & Polling, Inc. distributes this map assuming no liability for any errors, omissions, or inaccuracies in the information provided regardless of the cause in reliance upon any maps.





0 1 Miles

**RESEARCH & POLLING INC.**

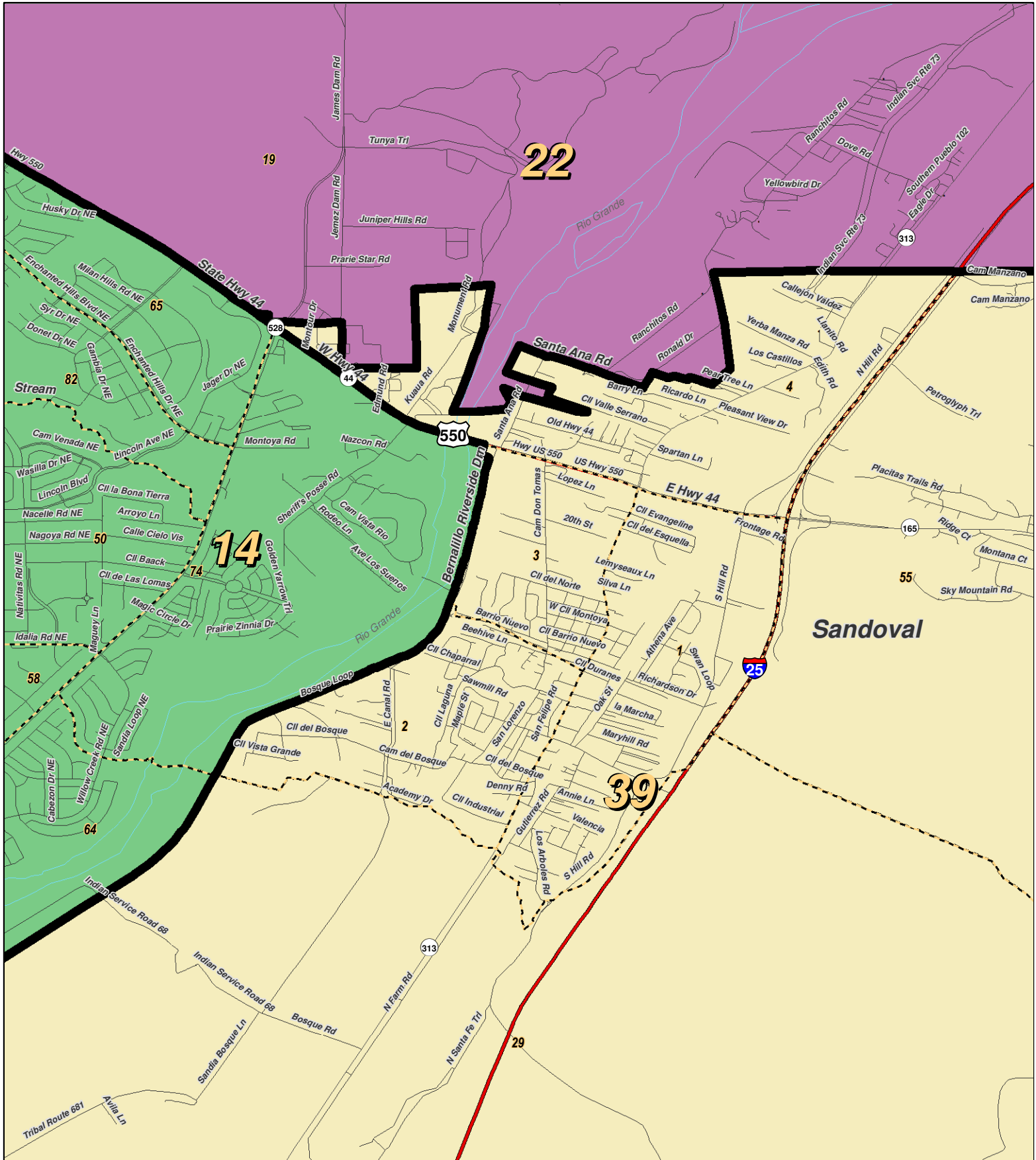
For the New Mexico Legislative Council Service



**LEGEND** Created: January 04, 2012

- ★ Legislators
- ▭ Precincts
- Counties
- ~ Rivers
- ☪ Lakes / Ponds
- ↔ Interstate
- ↔ US Highway
- ↔ State Highway

Research & Polling, Inc. distributes this map assuming no liability for any errors, omissions, or inaccuracies in the information provided regardless of the cause in reliance upon any maps.



0 1 Miles

RESEARCH & POLLING INC.

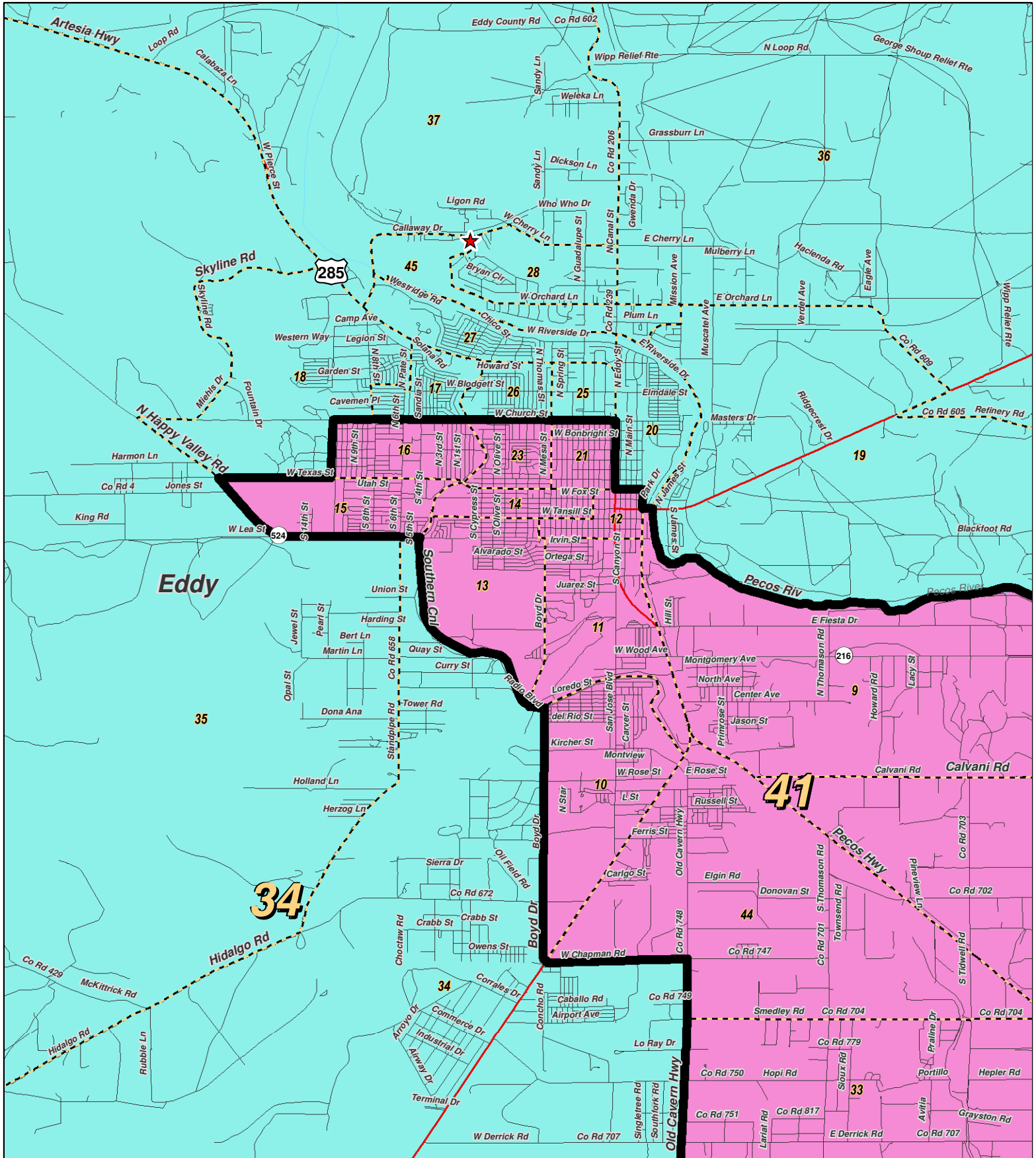
For the New Mexico Legislative Council Service



**LEGEND** Created: January 04, 2012

- ★ Legislators
- ▭ Precincts
- Counties
- ~ Rivers
- ☪ Lakes / Ponds
- ↔ Interstate
- ↔ US Highway
- ↔ State Highway

Research & Polling, Inc. distributes this map assuming no liability for any errors, omissions, or inaccuracies in the information provided regardless of the cause in reliance upon any maps.



0 1 Miles

**RESEARCH & POLLING**  
INC.

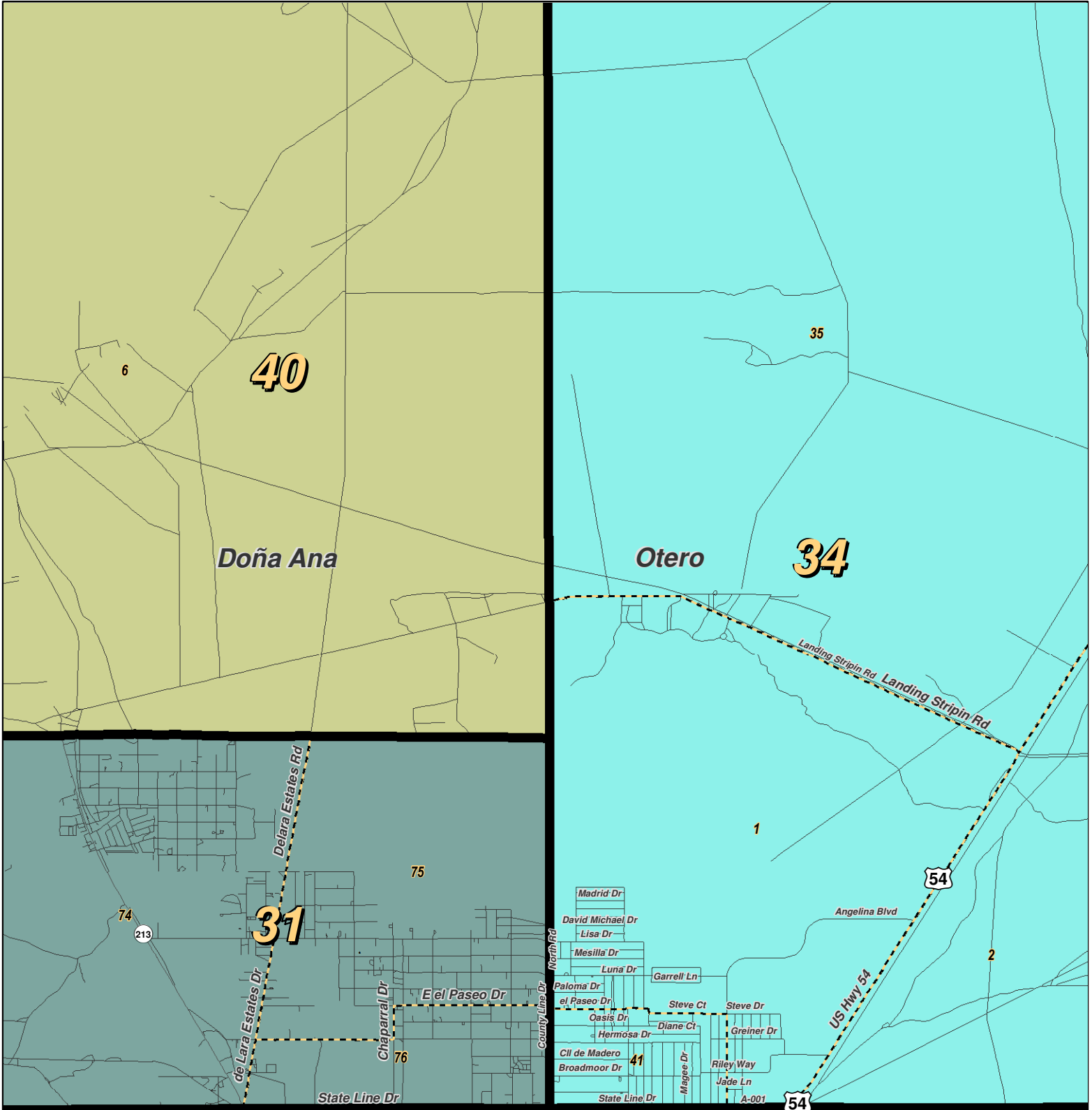
For the New Mexico  
Legislative Council Service



**LEGEND** Created: January 04, 2012

- ★ Legislators
- ~ Rivers
- ↔ Interstate
- - - Precincts
- ☪ Lakes / Ponds
- - - US Highway
- ▭ Counties
- ~ State Highway

Research & Polling, Inc. distributes this map assuming no liability for any errors, omissions, or inaccuracies in the information provided regardless of the cause in reliance upon any maps.



For the New Mexico  
Legislative Council Service

0 1 2 3 Miles

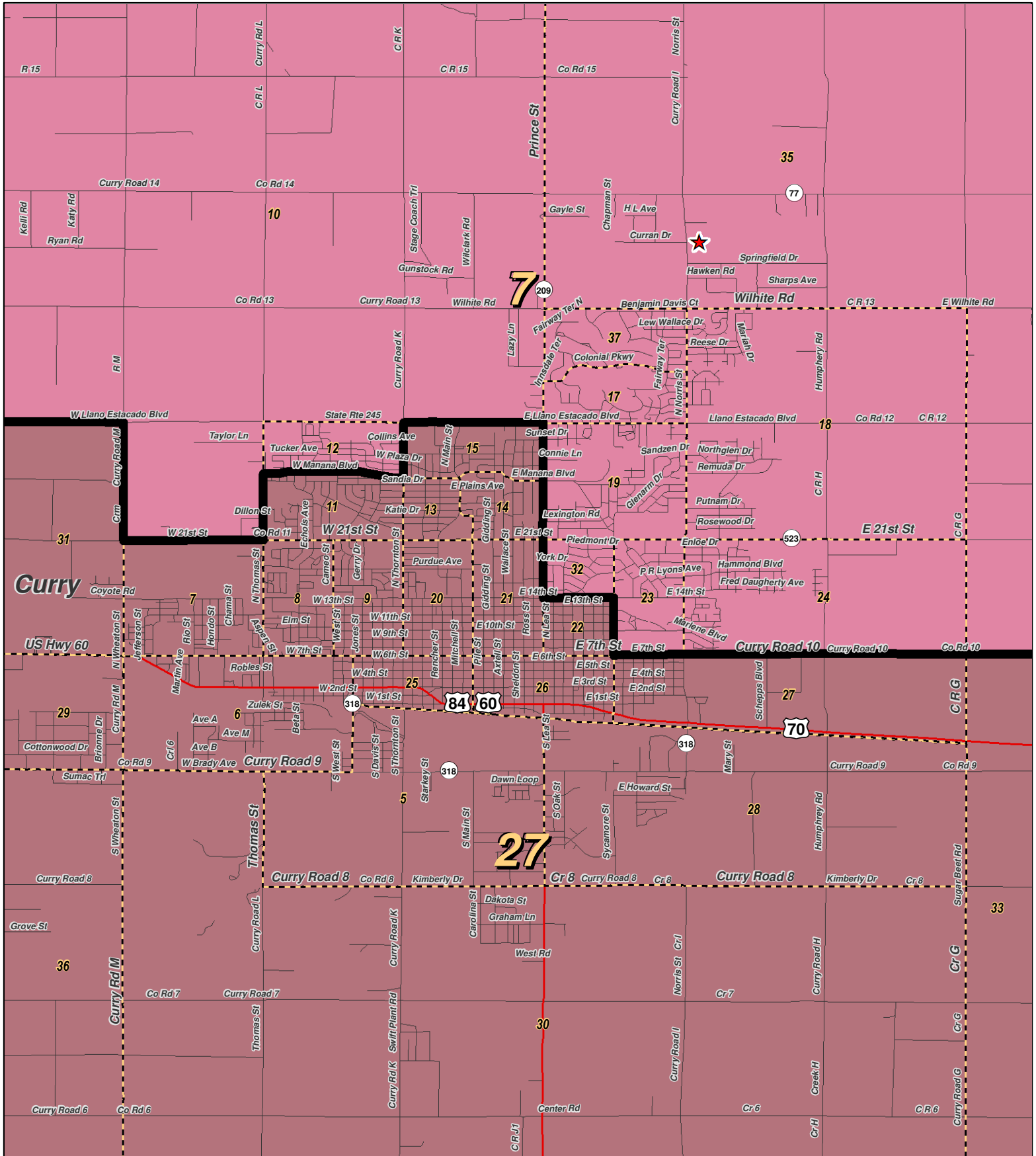
NEW MEXICO

**LEGEND** Created: January 04, 2012

★ Legislators	~ Rivers	↔ Interstate
□ Precincts	☪ Lakes / Ponds	↔ US Highway
□ Counties		~ State Highway

Research & Polling, Inc. distributes this map assuming no liability for any errors, omissions, or inaccuracies in the information provided regardless of the cause in reliance upon any maps.





0 1 Miles

For the New Mexico  
Legislative Council Service

N

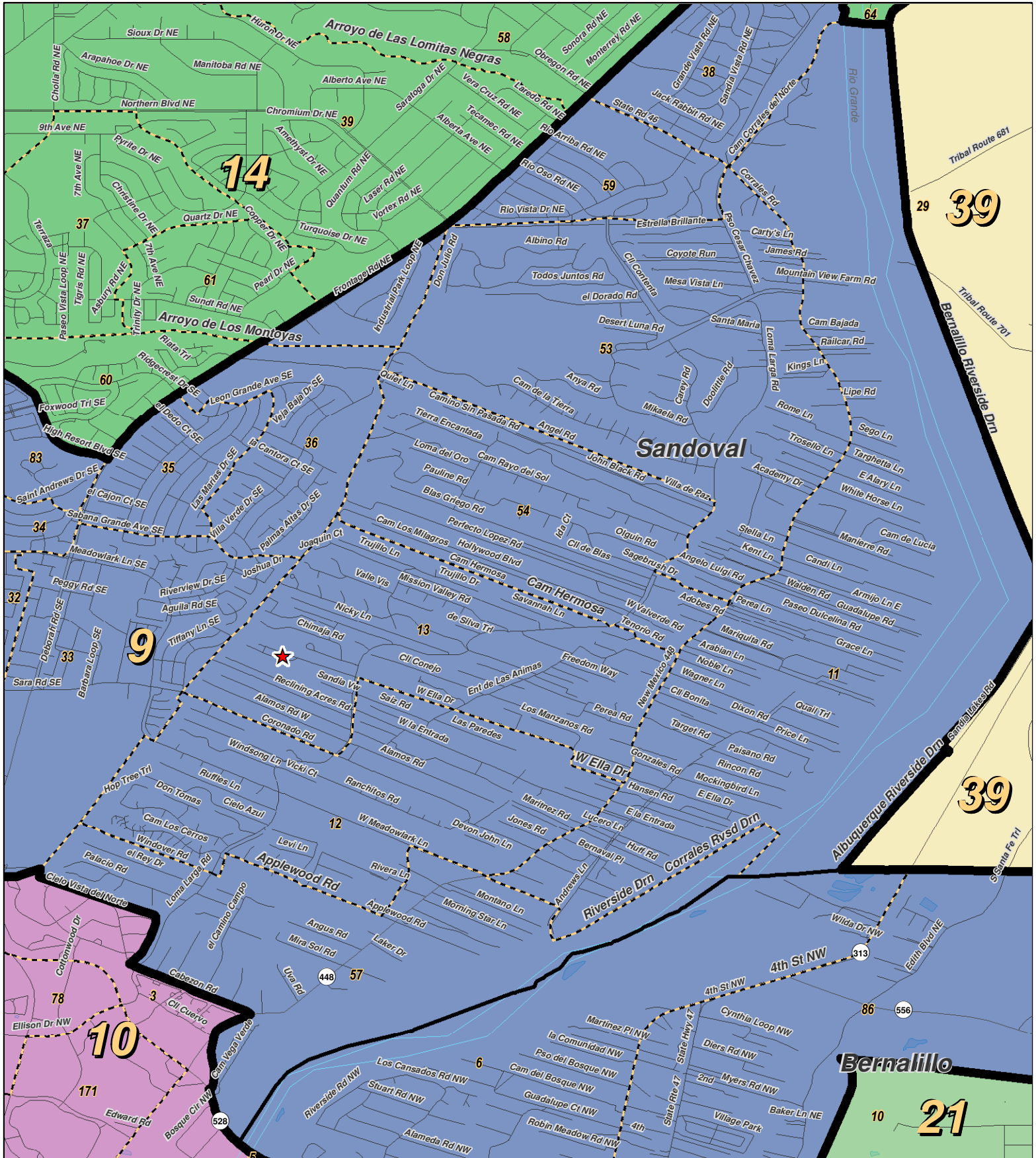


**LEGEND** Created: January 04, 2012

- ★ Legislators
- ▭ Precincts
- Counties
- ~ Rivers
- ⊕ Lakes / Ponds
- ↔ Interstate
- ↔ US Highway
- ↔ State Highway

Research & Polling, Inc. distributes this map assuming no liability for any errors, omissions, or inaccuracies in the information provided regardless of the cause in reliance upon any maps.





**RESEARCH & POLLING INC.**

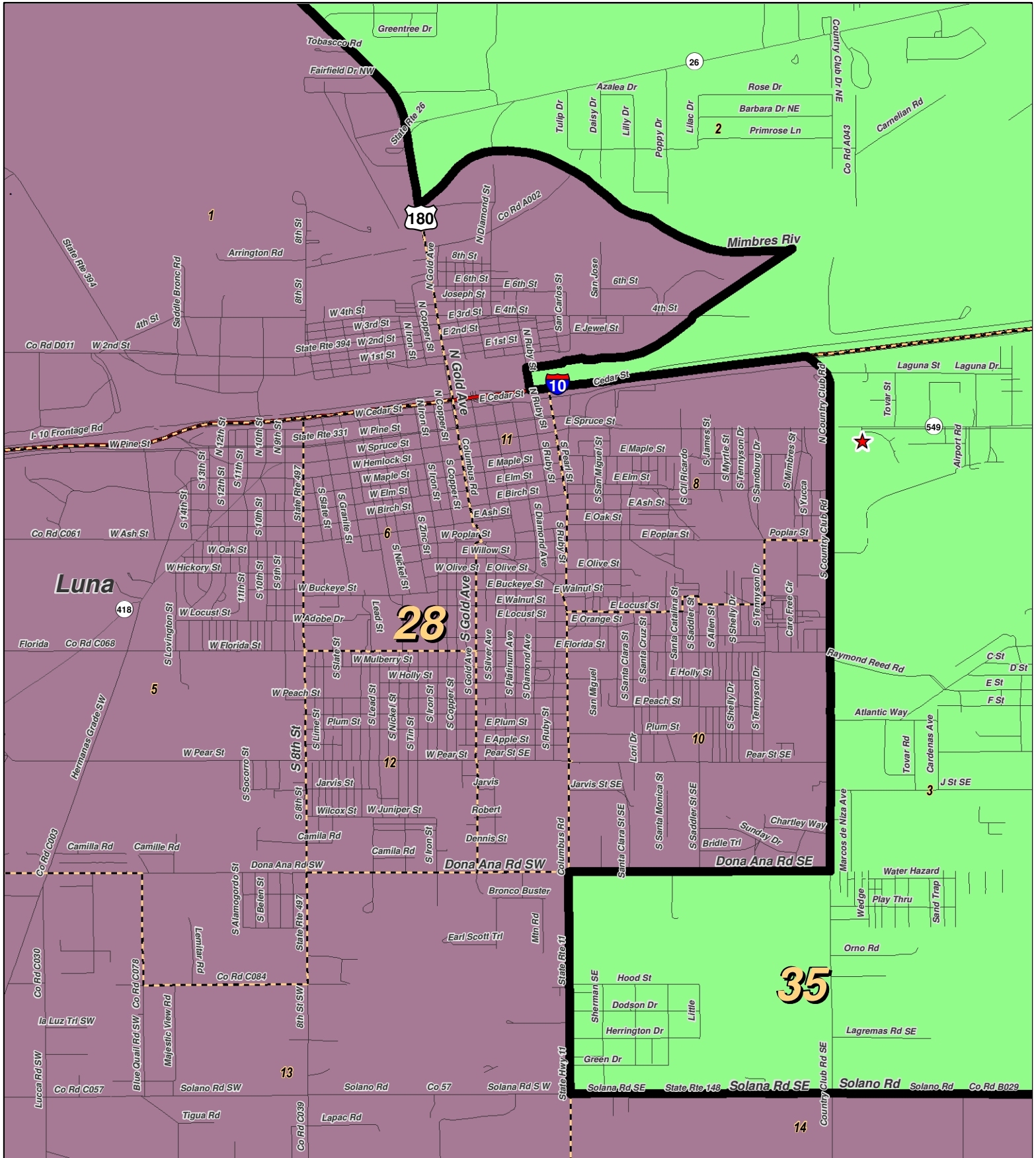
For the New Mexico Legislative Council Service



**LEGEND** Created: January 04, 2012

- ★ Legislators
- ▭ Precincts
- ▭ Counties
- ~ Rivers
- ~ Lakes / Ponds
- ~ Interstate
- ~ US Highway
- ~ State Highway

Research & Polling, Inc. distributes this map assuming no liability for any errors, omissions, or inaccuracies in the information provided regardless of the cause in reliance upon any maps.



0 1 Miles

**RESEARCH & POLLING INC.**

For the New Mexico Legislative Council Service

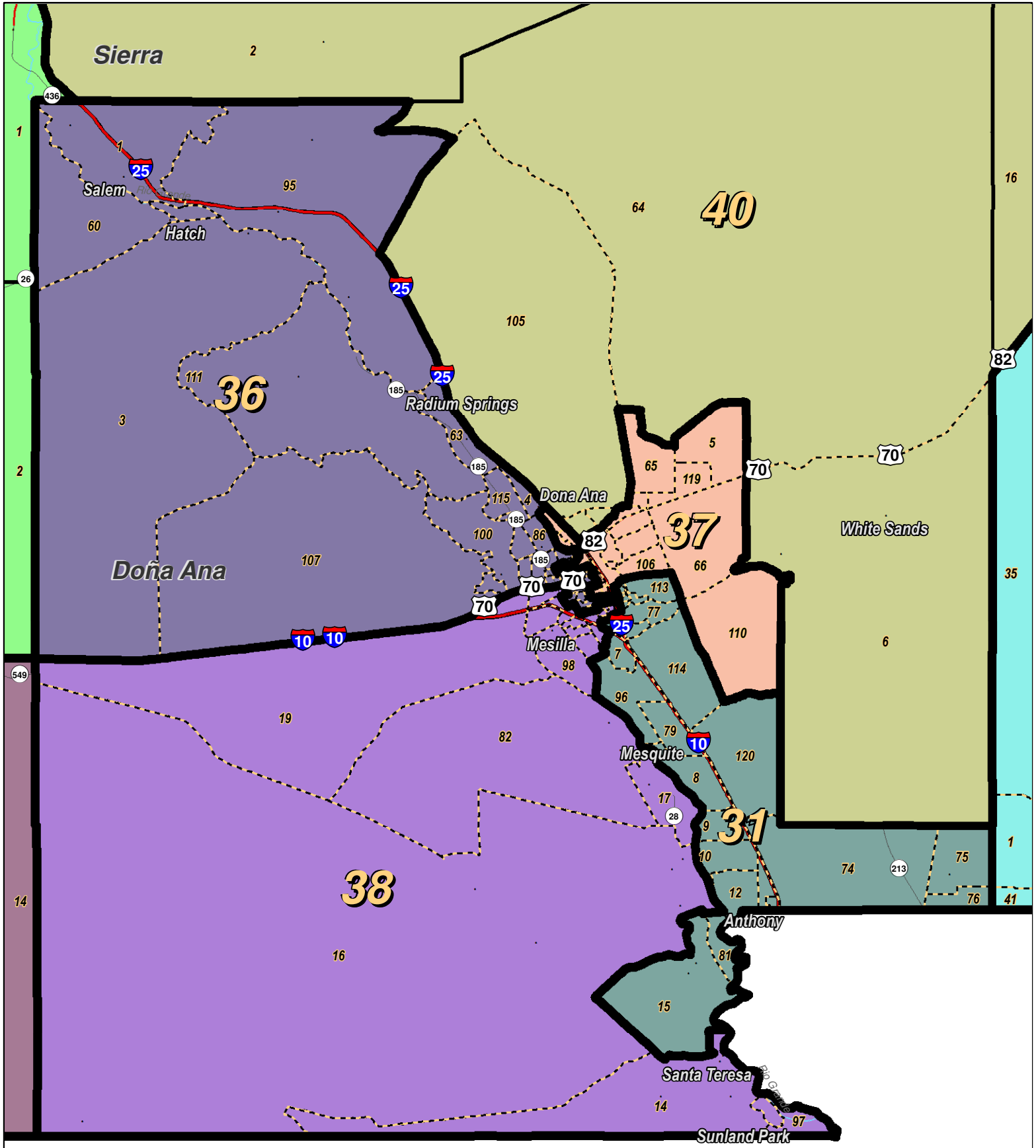


## LEGEND

Created: January 04, 2012

★ Legislators	~ Rivers	↔ Interstate
▭ Precincts	☪ Lakes / Ponds	↔ US Highway
▭ Counties		↔ State Highway

Research & Polling, Inc. distributes this map assuming no liability for any errors, omissions, or inaccuracies in the information provided regardless of the cause in reliance upon any maps.



For the New Mexico  
Legislative Council Service

0 3 6 9 12 Miles

NEW MEXICO

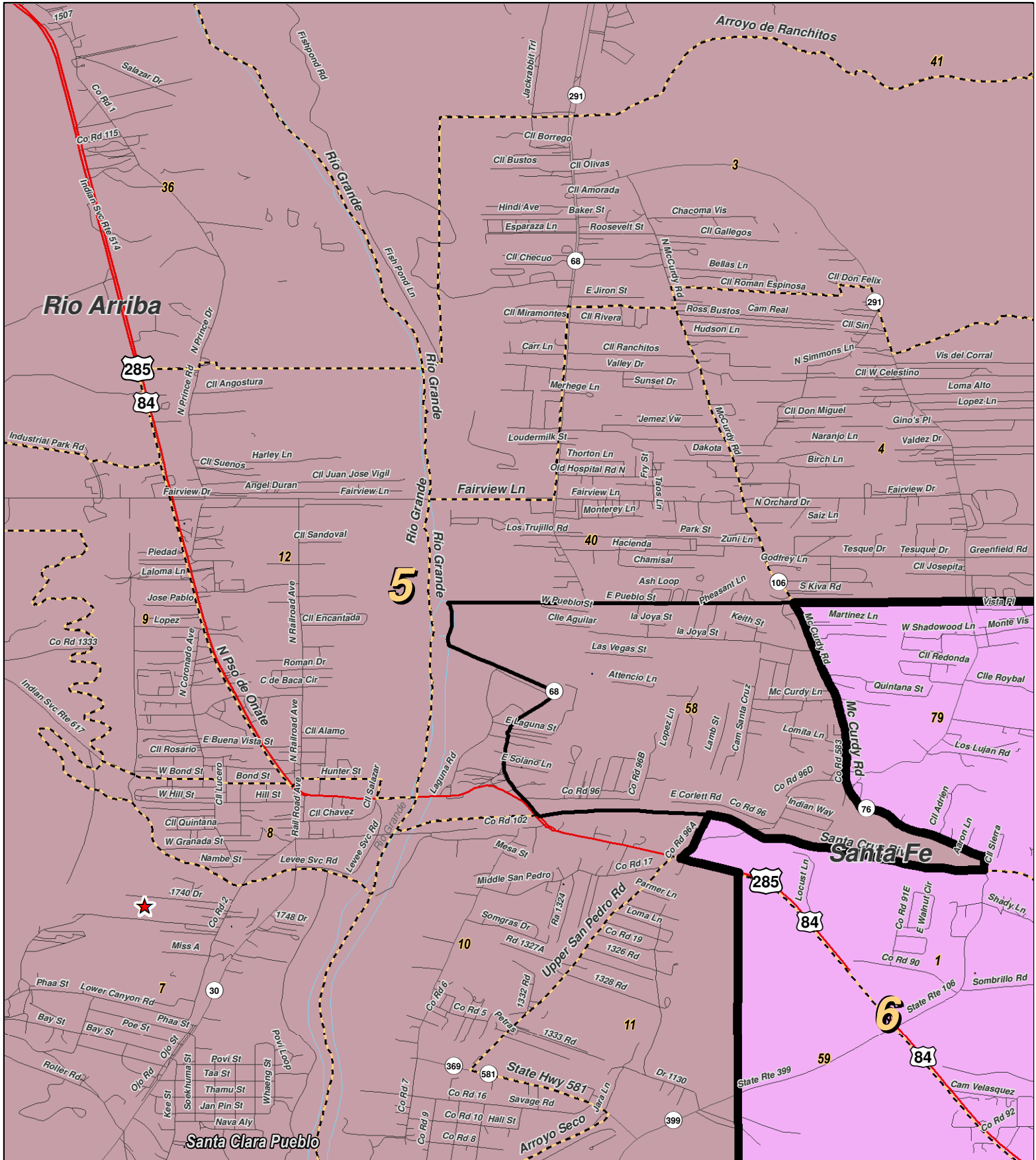
### LEGEND

Created: January 04, 2012

Precincts	Rivers	Interstate
Counties	Lakes / Ponds	US Highway
		State Highway

Research & Polling, Inc. distributes this map assuming no liability for any errors, omissions, or inaccuracies in the information provided regardless of the cause in reliance upon any maps.





0 0.9 Miles

**RESEARCH & POLLING INC.**

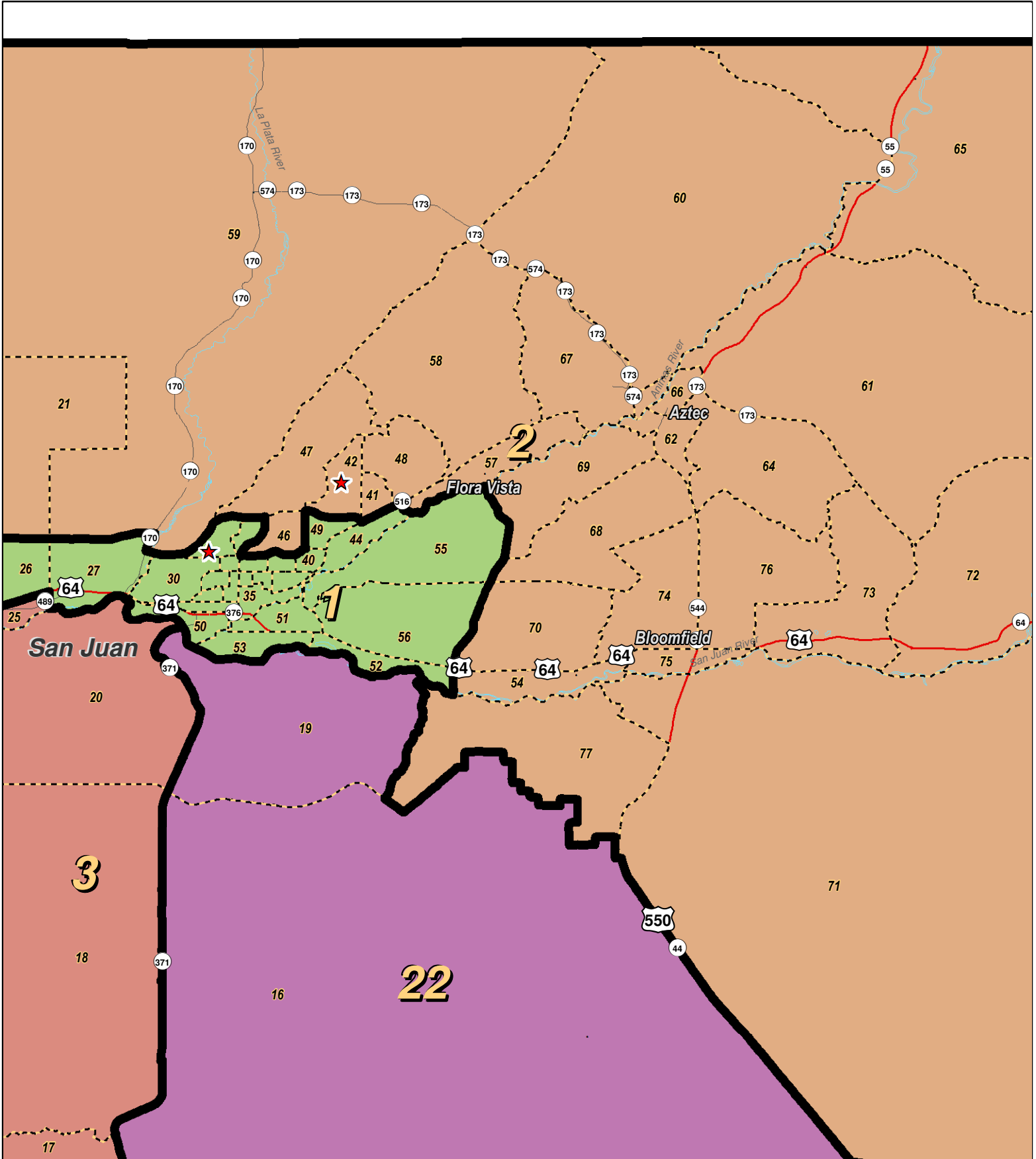
For the New Mexico Legislative Council Service



**LEGEND** Created: January 04, 2012


- ★ Legislators
- ▭ Precincts
- ▭ Counties
- ~ Rivers
- ~ Lakes / Ponds
- ~ Interstate
- ~ US Highway
- ~ State Highway

Research & Polling, Inc. distributes this map assuming no liability for any errors, omissions, or inaccuracies in the information provided regardless of the cause in reliance upon any maps.



**LEGEND** Created: January 04, 2012

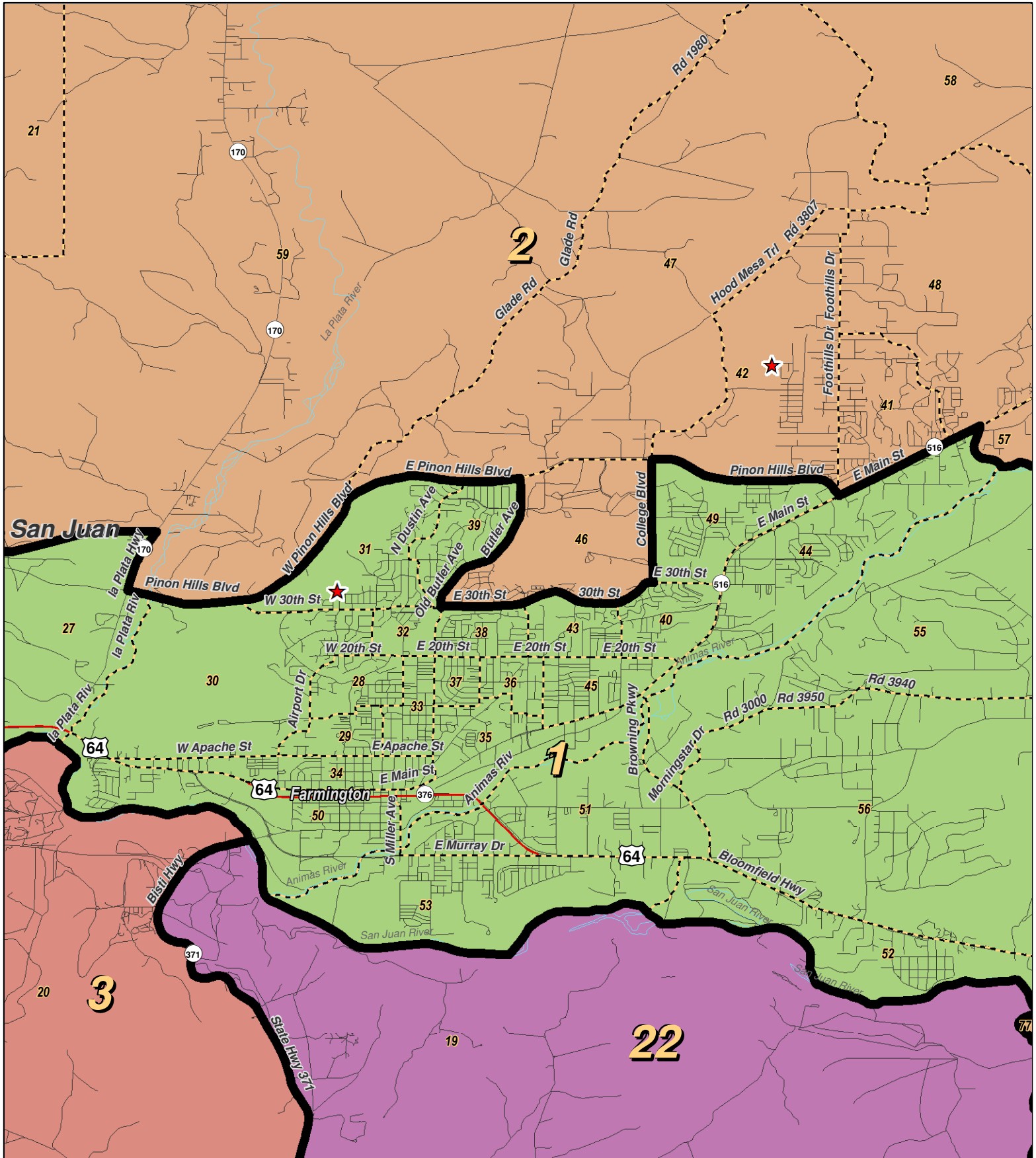
- ★ Legislators
- ▭ Precincts
- ▭ Counties
- ~ Rivers
- ~ Lakes / Ponds
- ↔ Interstate
- ↔ US Highway
- ↔ State Highway



For the New Mexico  
Legislative Council Service

Research & Polling, Inc. distributes this map assuming no liability for any errors, omissions, or inaccuracies in the information provided regardless of the cause in reliance upon any maps.





For the New Mexico Legislative Council Service

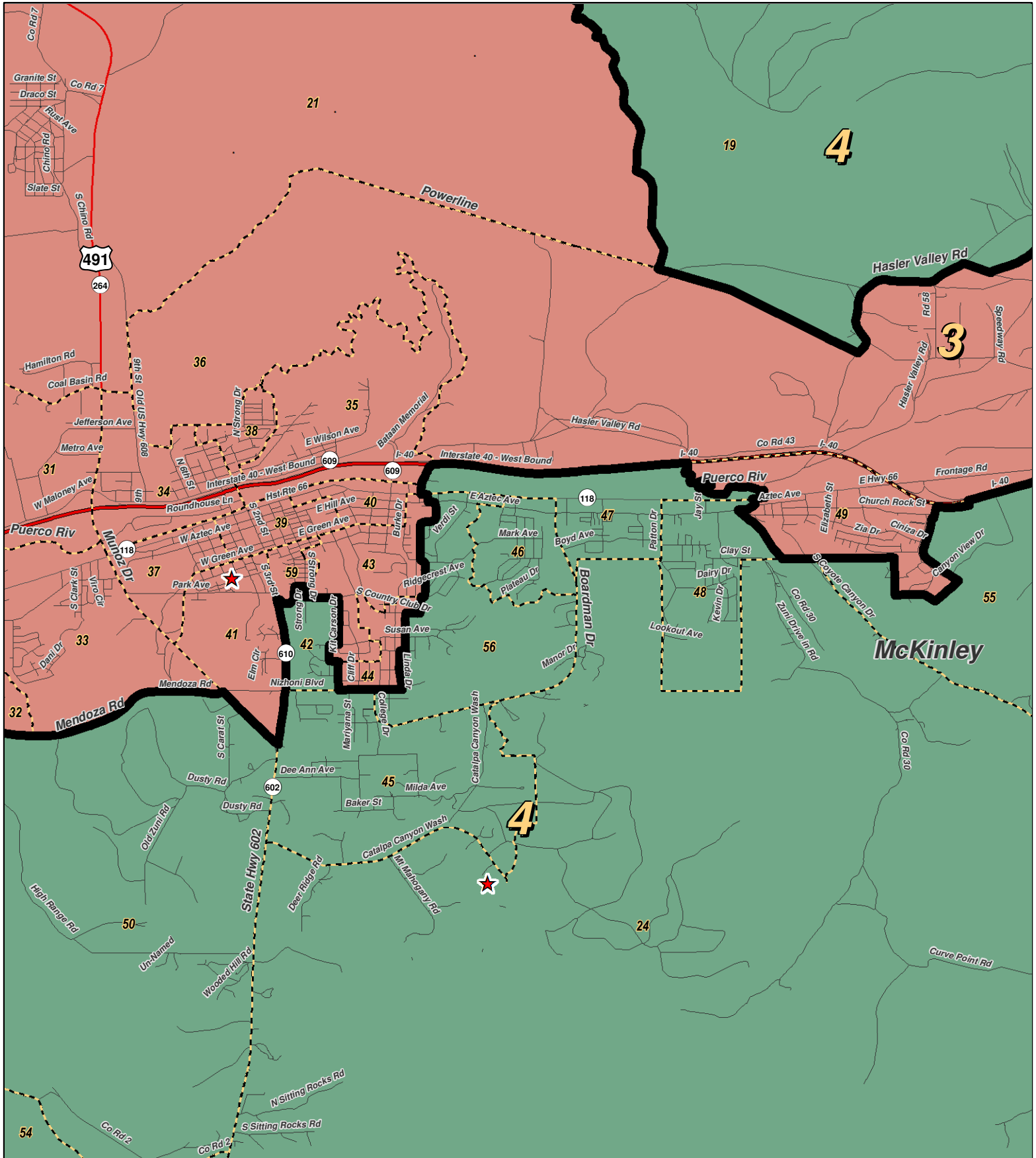
0 1 2 Miles



**LEGEND** Created: January 04, 2012

★ Legislators	~ Rivers	↗ Interstate
□ Precincts	⊕ Lakes / Ponds	↔ US Highway
□ Counties		↘ State Highway

Research & Polling, Inc. distributes this map assuming no liability for any errors, omissions, or inaccuracies in the information provided regardless of the cause in reliance upon any maps.



RESEARCH & POLLING INC.

0 1 Miles

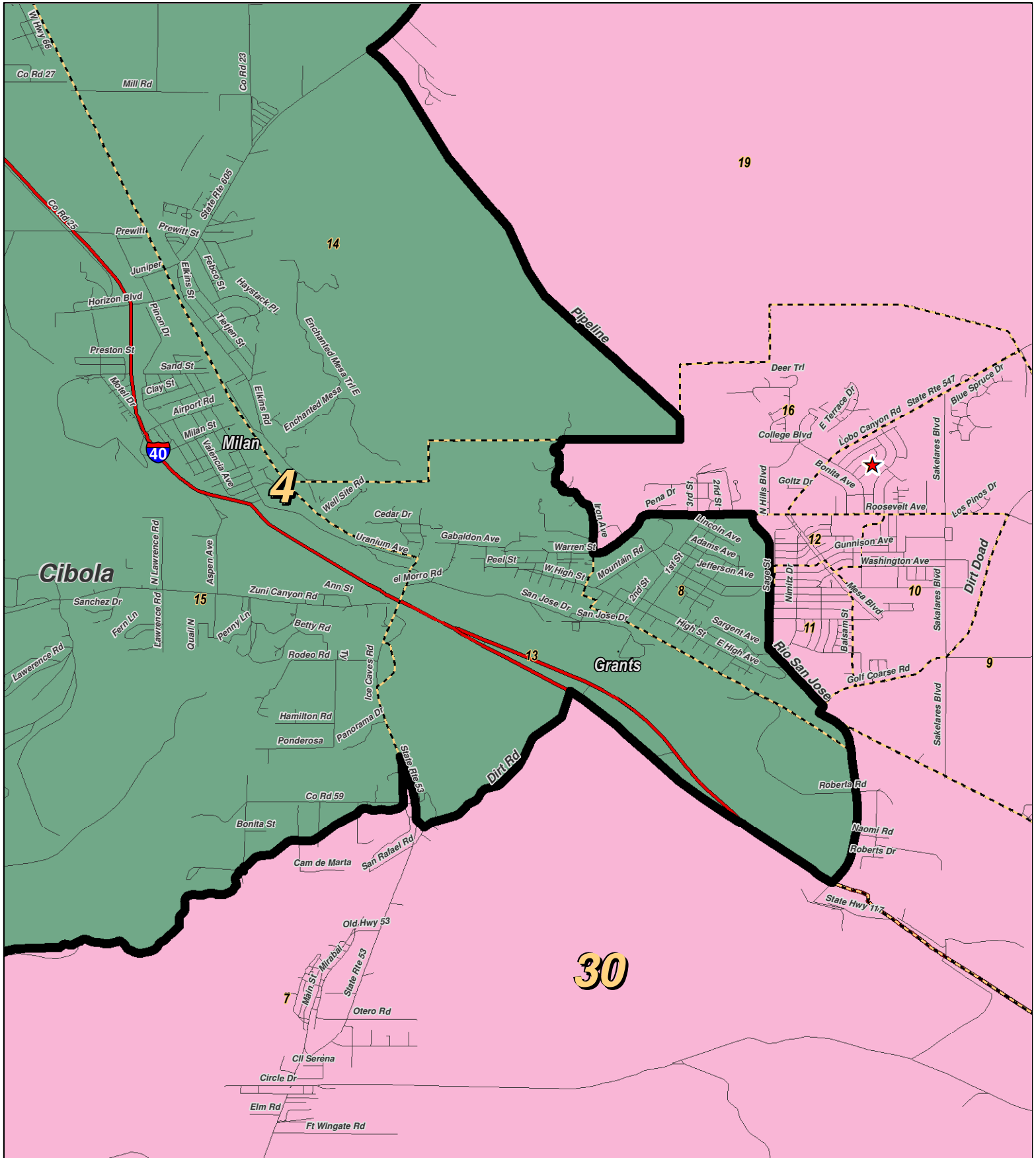
NEW MEXICO

### LEGEND

Created: January 04, 2012

★ Legislators	~ Rivers	↔ Interstate
⬜ Precincts	⊕ Lakes / Ponds	↔ US Highway
⬜ Counties		↔ State Highway

Research & Polling, Inc. distributes this map assuming no liability for any errors, omissions, or inaccuracies in the information provided regardless of the cause in reliance upon any maps.



**RESEARCH & POLLING INC.**

For the New Mexico Legislative Council Service

0 1 Miles

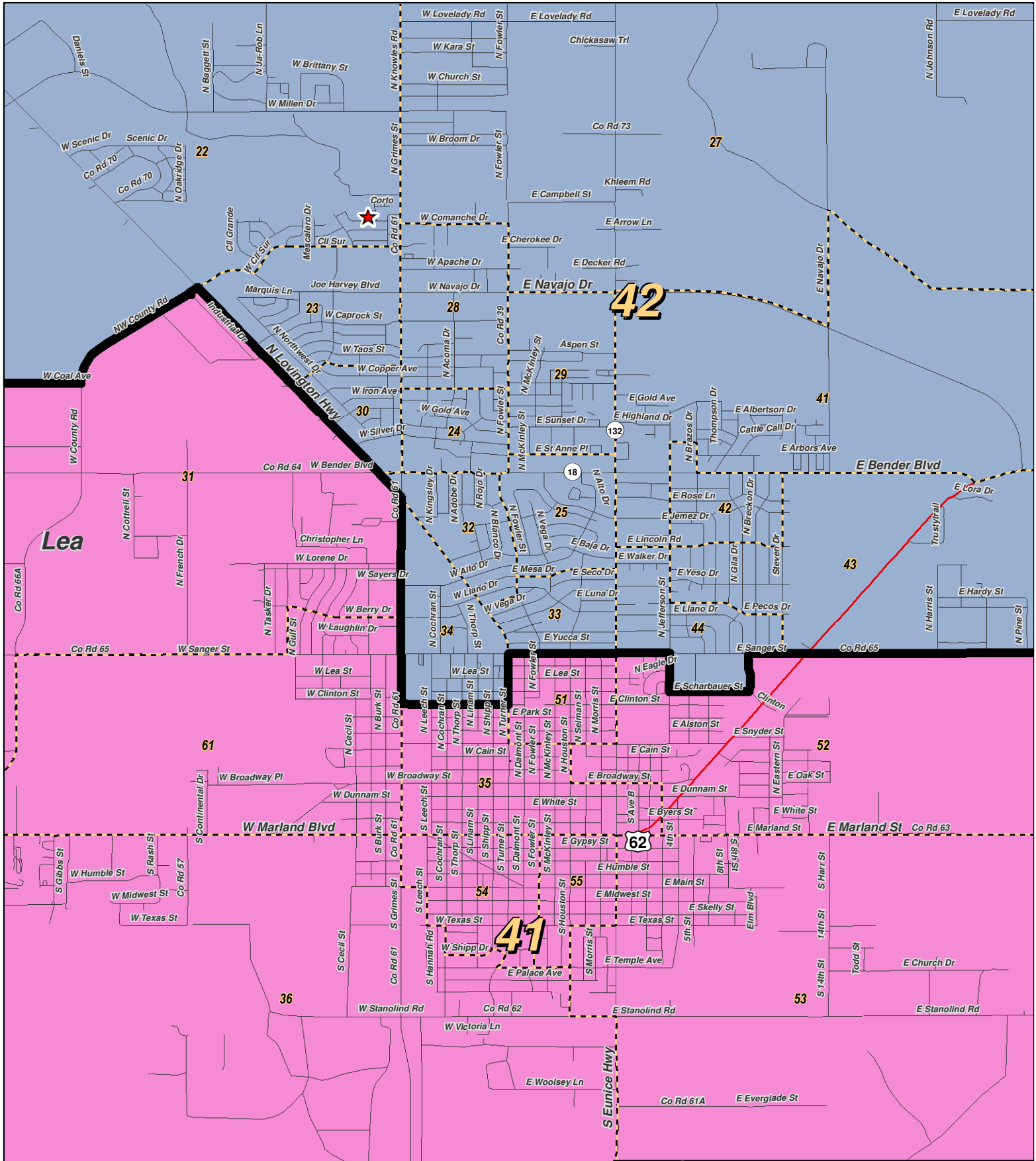
NEW MEXICO



**LEGEND** Created: January 04, 2012

Legislators	Rivers	Interstate
Precincts	Lakes / Ponds	US Highway
Counties		State Highway

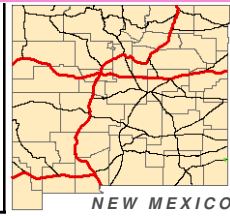
Research & Polling, Inc. distributes this map assuming no liability for any errors, omissions, or inaccuracies in the information provided regardless of the cause in reliance upon any maps.



0 1 Miles

**RESEARCH & POLLING INC.**

For the New Mexico Legislative Council Service

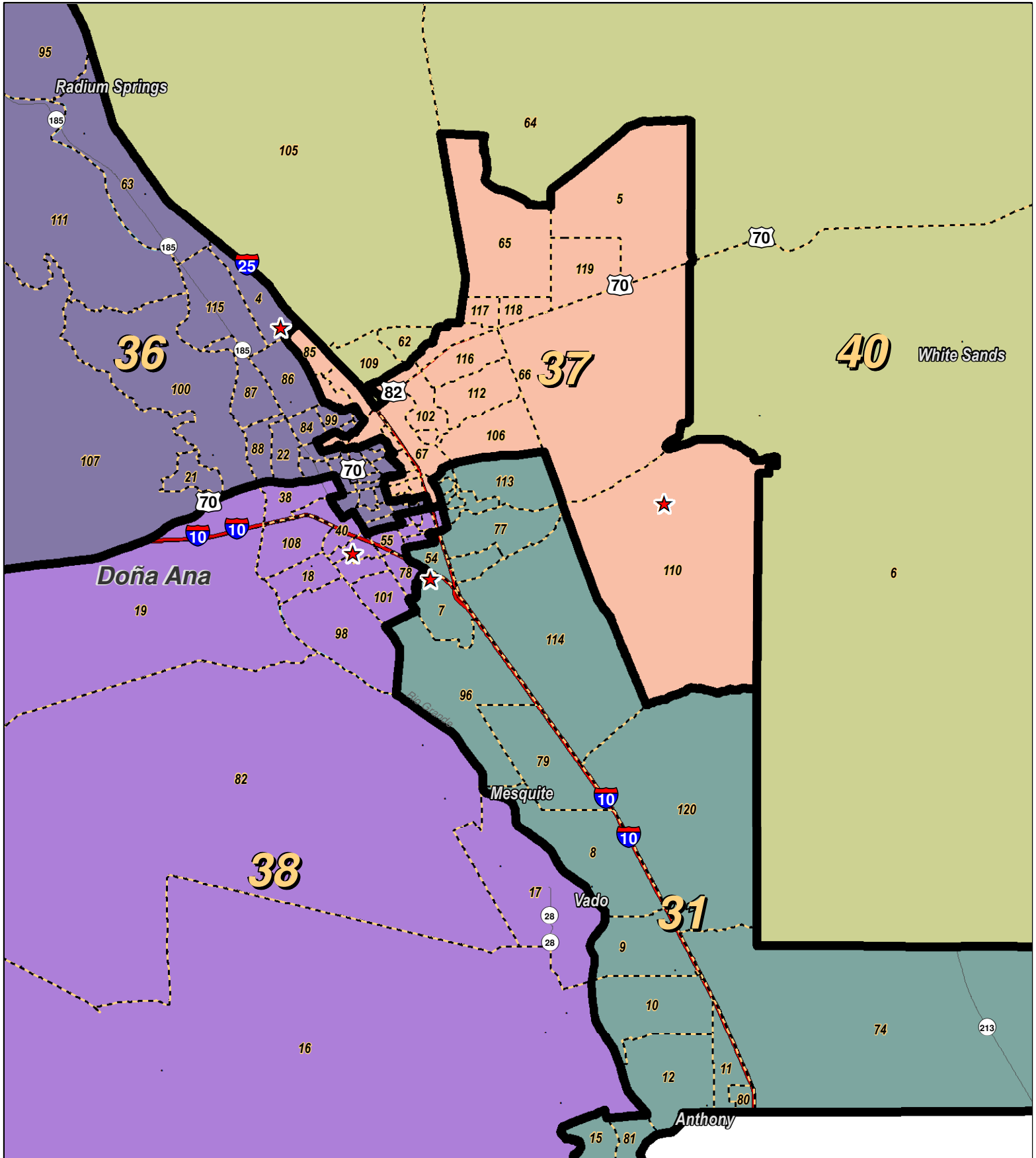


**LEGEND** Created: January 04, 2012

- ★ Legislators
- ~ Rivers
- ~ Interstate
- ▭ Precincts
- ☪ Lakes / Ponds
- ~ US Highway
- ▭ Counties
- ~ State Highway

Research & Polling, Inc. distributes this map assuming no liability for any errors, omissions, or inaccuracies in the information provided regardless of the cause in reliance upon any maps.





0 1 2 3 4  
Miles

**RESEARCH & POLLING INC.**

For the New Mexico  
Legislative Council Service

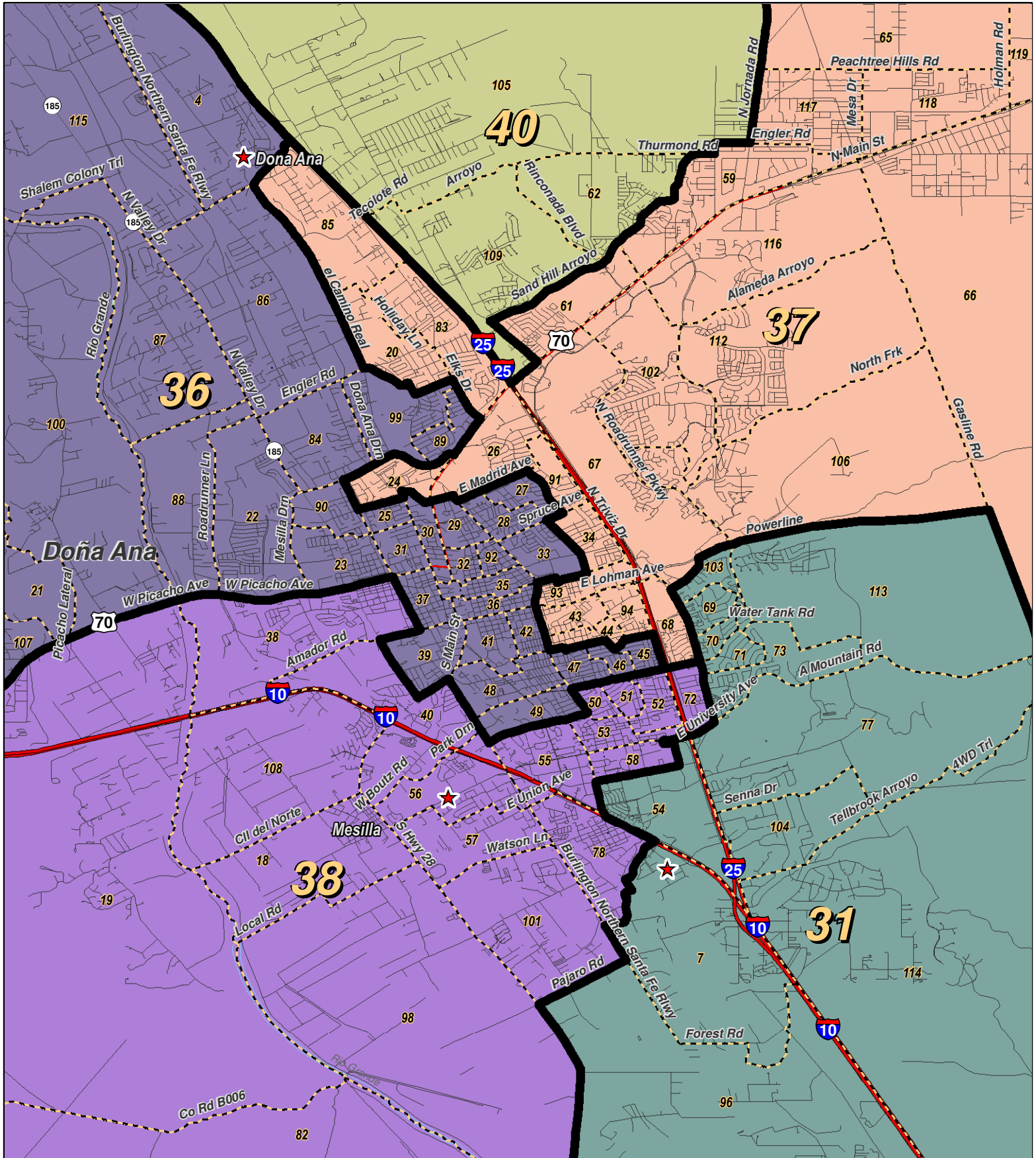
N



**LEGEND** Created: January 04, 2012

★ Legislators	~ Rivers	↔ Interstate
□ Precincts	☪ Lakes / Ponds	↔ US Highway
□ Counties		↔ State Highway

Research & Polling, Inc. distributes this map assuming no liability for any errors, omissions, or inaccuracies in the information provided regardless of the cause in reliance upon any maps.



0 1 2 Miles

**RESEARCH & POLLING INC.**

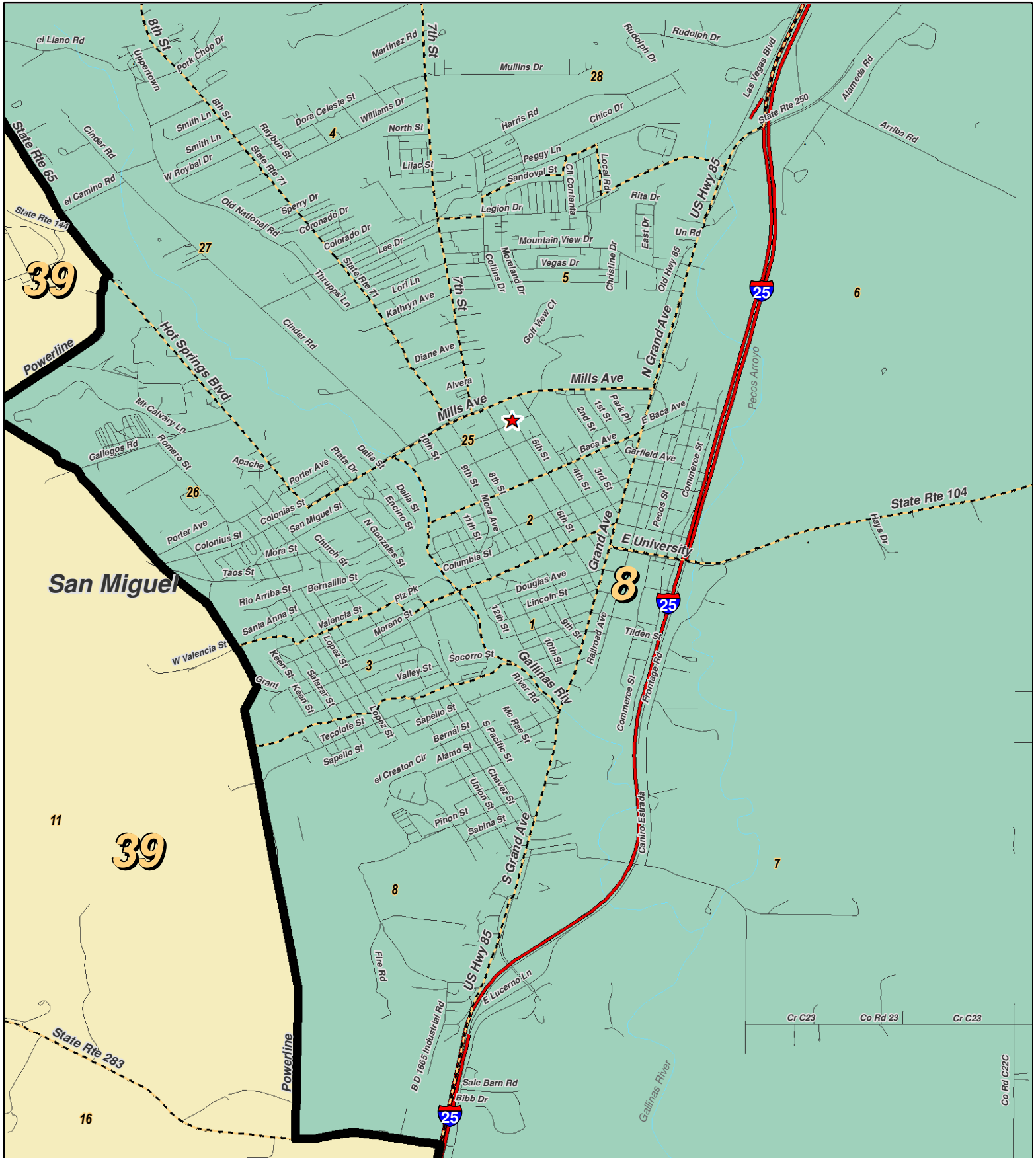
For the New Mexico Legislative Council Service



**LEGEND** Created: January 04, 2012

- ★ Legislators
- ▭ Precincts
- ▭ Counties
- ~ Rivers
- ☪ Lakes / Ponds
- ↔ Interstate
- ↔ US Highway
- ↔ State Highway

Research & Polling, Inc. distributes this map assuming no liability for any errors, omissions, or inaccuracies in the information provided regardless of the cause in reliance upon any maps.



0 1 Miles

**RESEARCH & POLLING INC.**

For the New Mexico Legislative Council Service



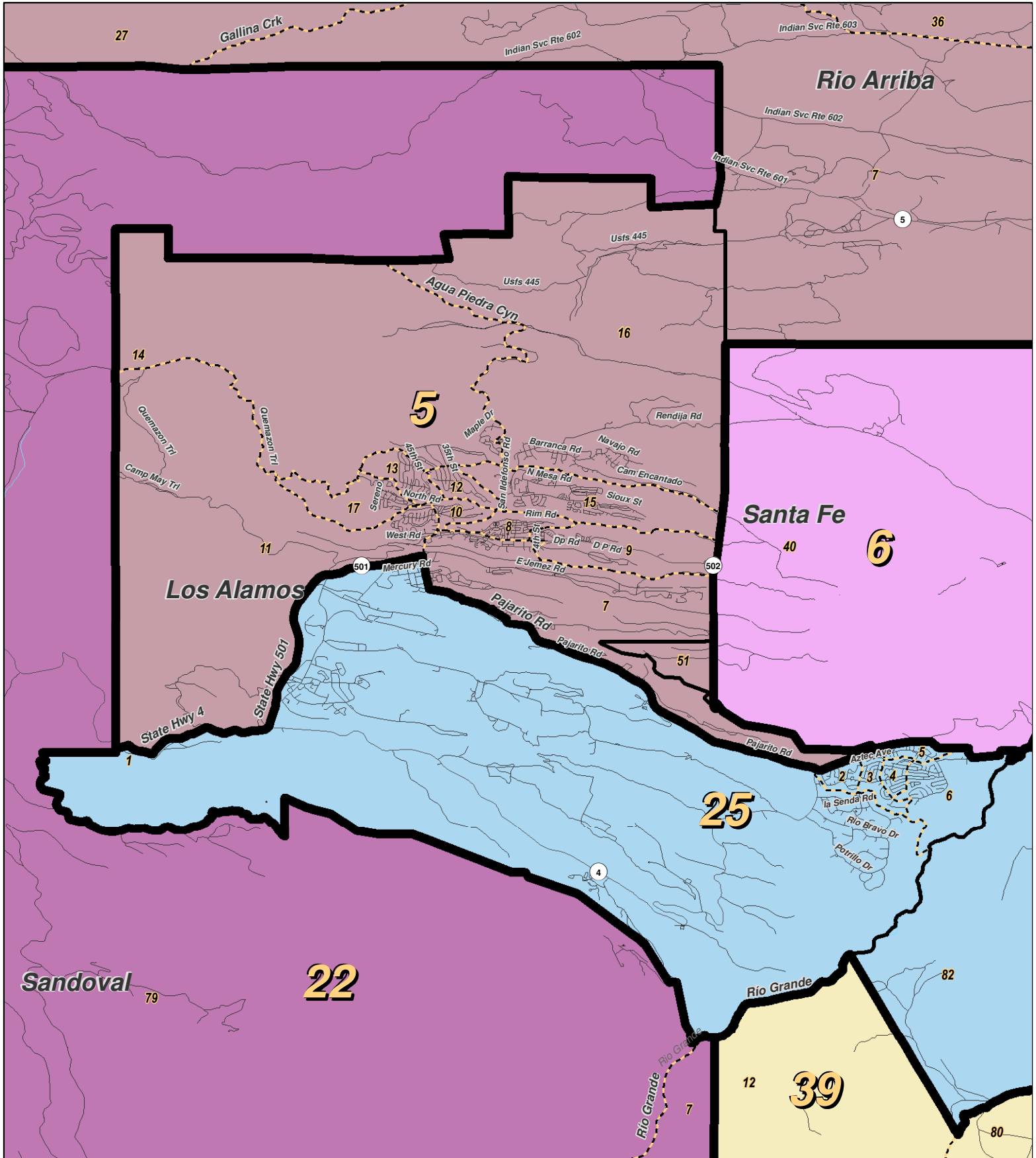
**LEGEND** Created: January 04, 2012

- ★ Legislators
- ▭ Precincts
- Counties
- ~ Rivers
- ☪ Lakes / Ponds
- ↔ Interstate
- ↔ US Highway
- ↔ State Highway

Research & Polling, Inc. distributes this map assuming no liability for any errors, omissions, or inaccuracies in the information provided regardless of the cause in reliance upon any maps.



# Senate: SD\_187895.3\_Executive Alt 1Bos Alamos/White Rock



RESEARCH & POLLING INC.

For the New Mexico Legislative Council Service

0 1 2 3 Miles



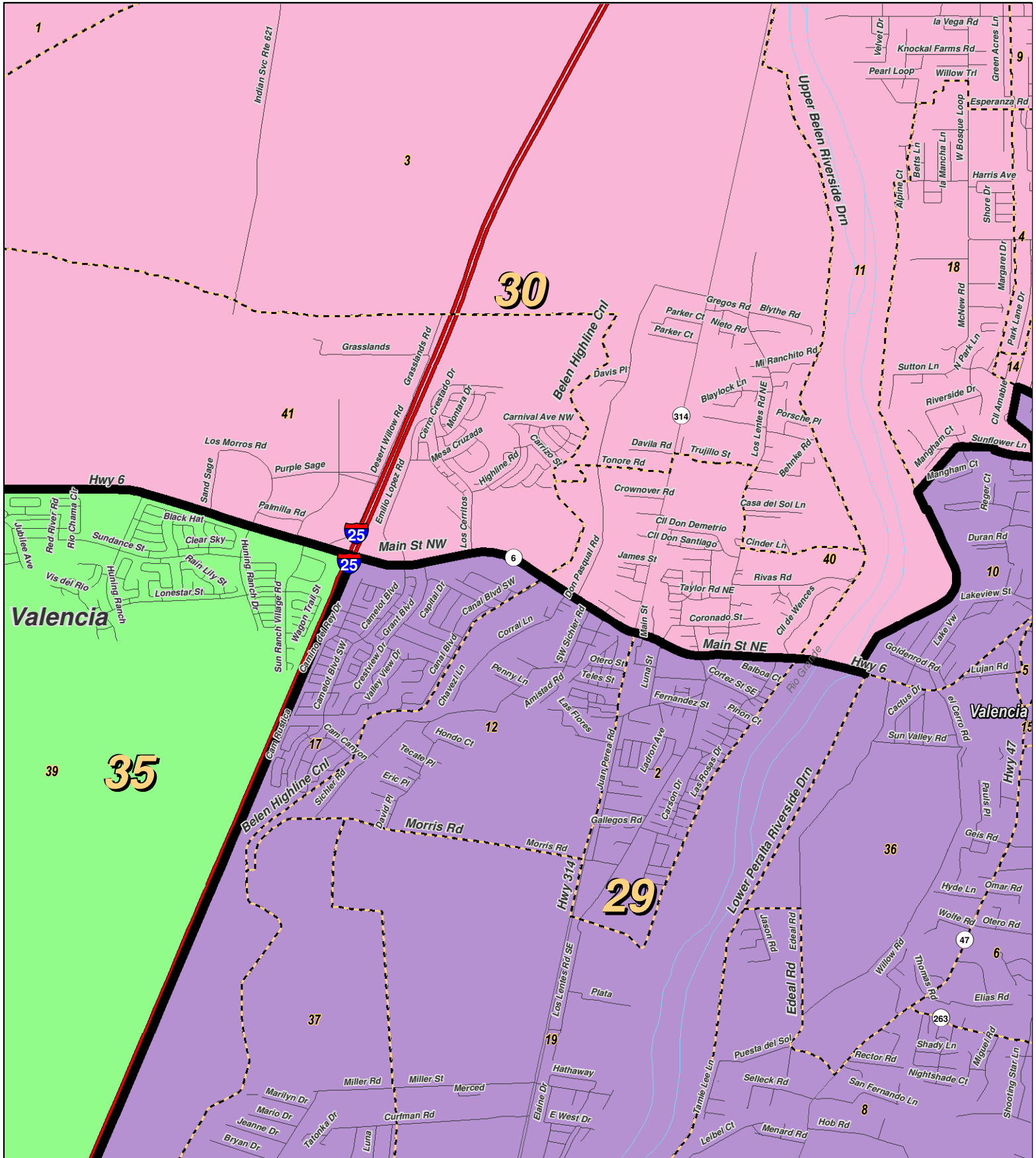
## LEGEND

Created: January 04, 2012

- ★ Legislators
- Precincts
- Counties
- ~ Rivers
- ~ Lakes / Ponds
- ~ Interstate
- ~ US Highway
- ~ State Highway

Research & Polling, Inc. distributes this map assuming no liability for any errors, omissions, or inaccuracies in the information provided regardless of the cause in reliance upon any maps.





0 1 Miles

**RESEARCH & POLLING INC.**

For the New Mexico Legislative Council Service

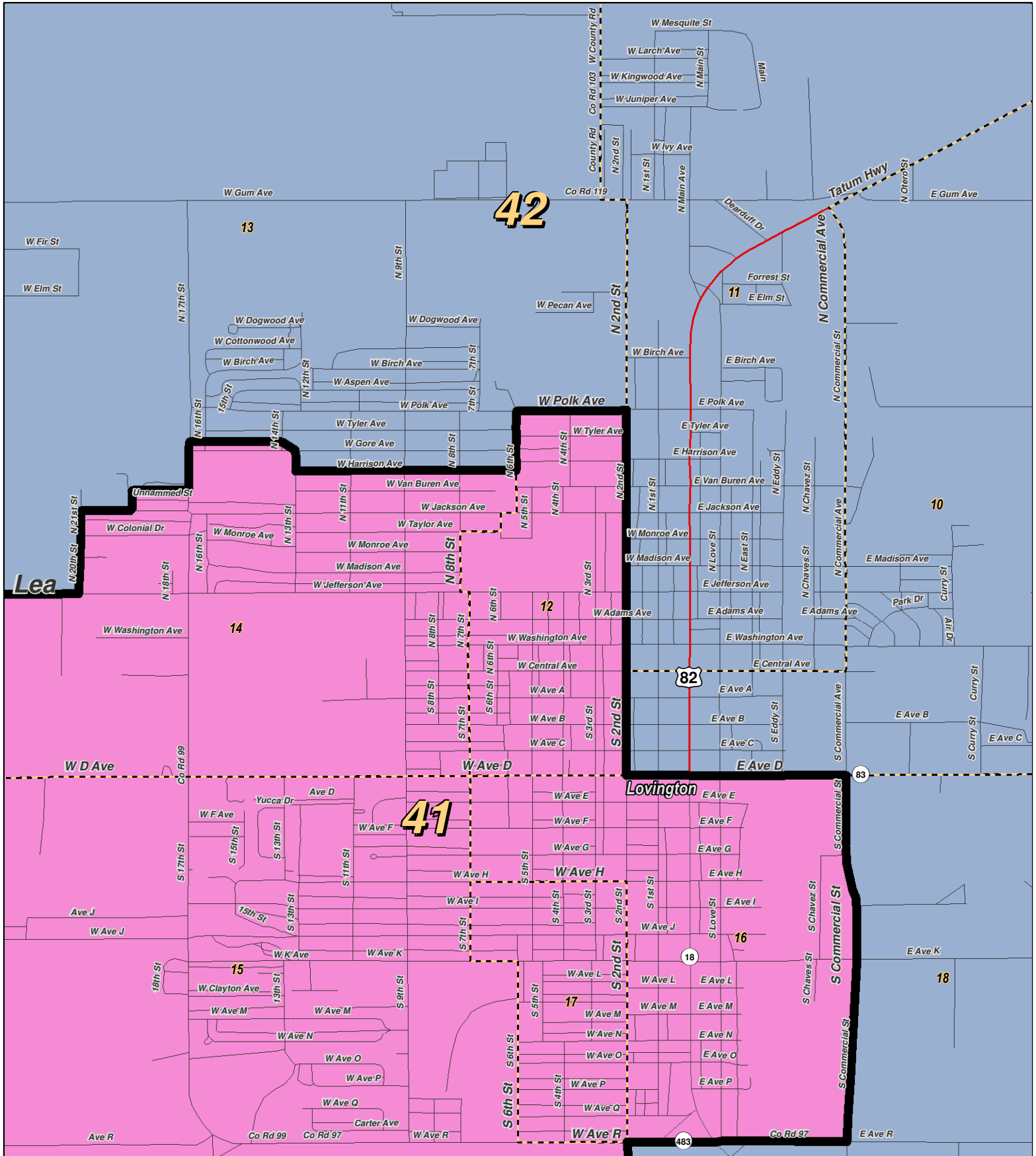


## LEGEND

Created: January 04, 2012

★ Legislators	~ Rivers	↔ Interstate
▭ Precincts	☪ Lakes / Ponds	↔ US Highway
▭ Counties		↔ State Highway

Research & Polling, Inc. distributes this map assuming no liability for any errors, omissions, or inaccuracies in the information provided regardless of the cause in reliance upon any maps.



0 0.6 Miles

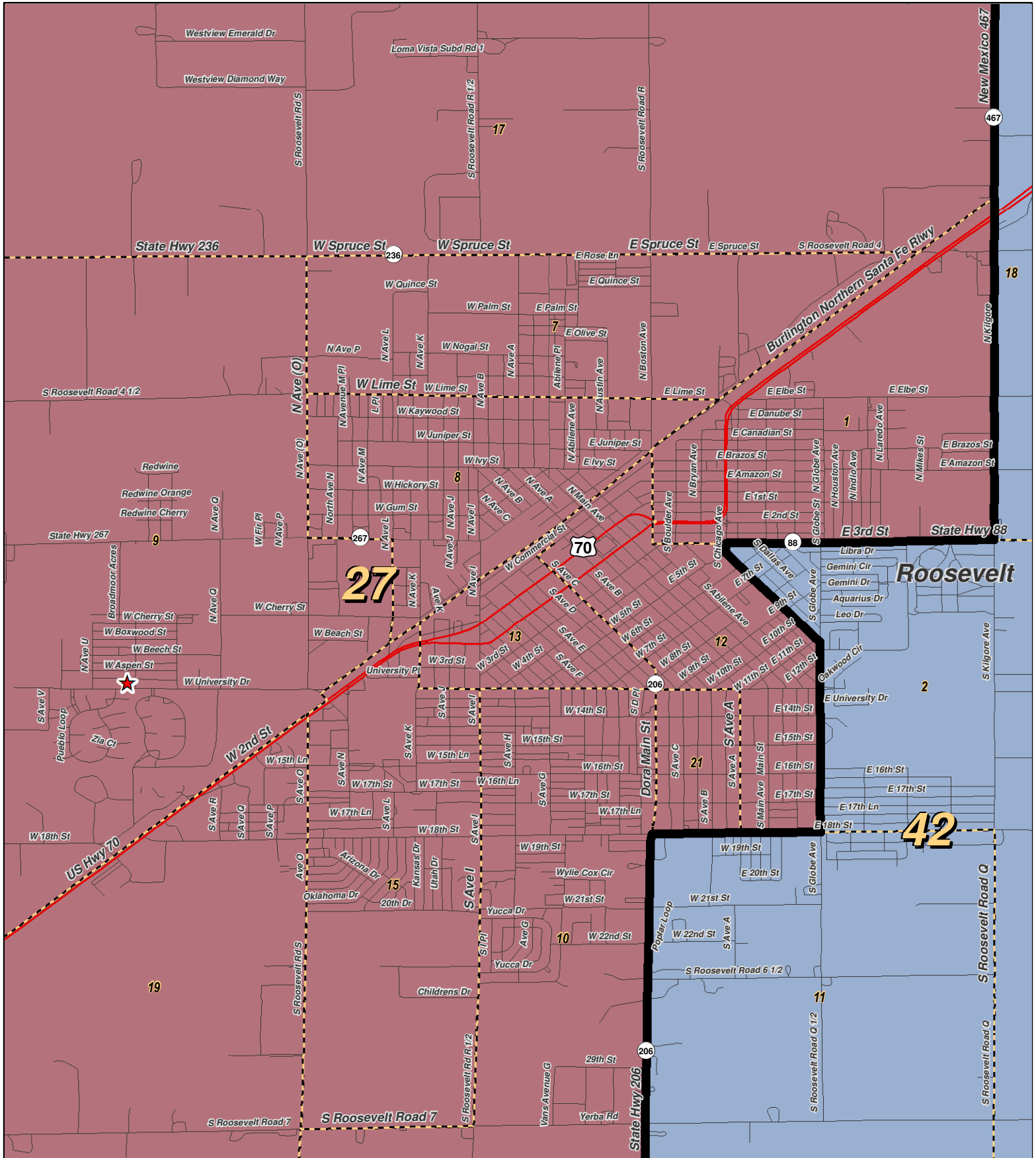
For the New Mexico  
Legislative Council Service



**LEGEND** Created: January 04, 2012

- ★ Legislators
- ~ Rivers
- ~ Interstate
- ▭ Precincts
- ☪ Lakes / Ponds
- ~ US Highway
- ▭ Counties
- ~ State Highway

Research & Polling, Inc. distributes this map assuming no liability for any errors, omissions, or inaccuracies in the information provided regardless of the cause in reliance upon any maps.



0 0.75 Miles

**RESEARCH & POLLING INC.**

For the New Mexico Legislative Council Service

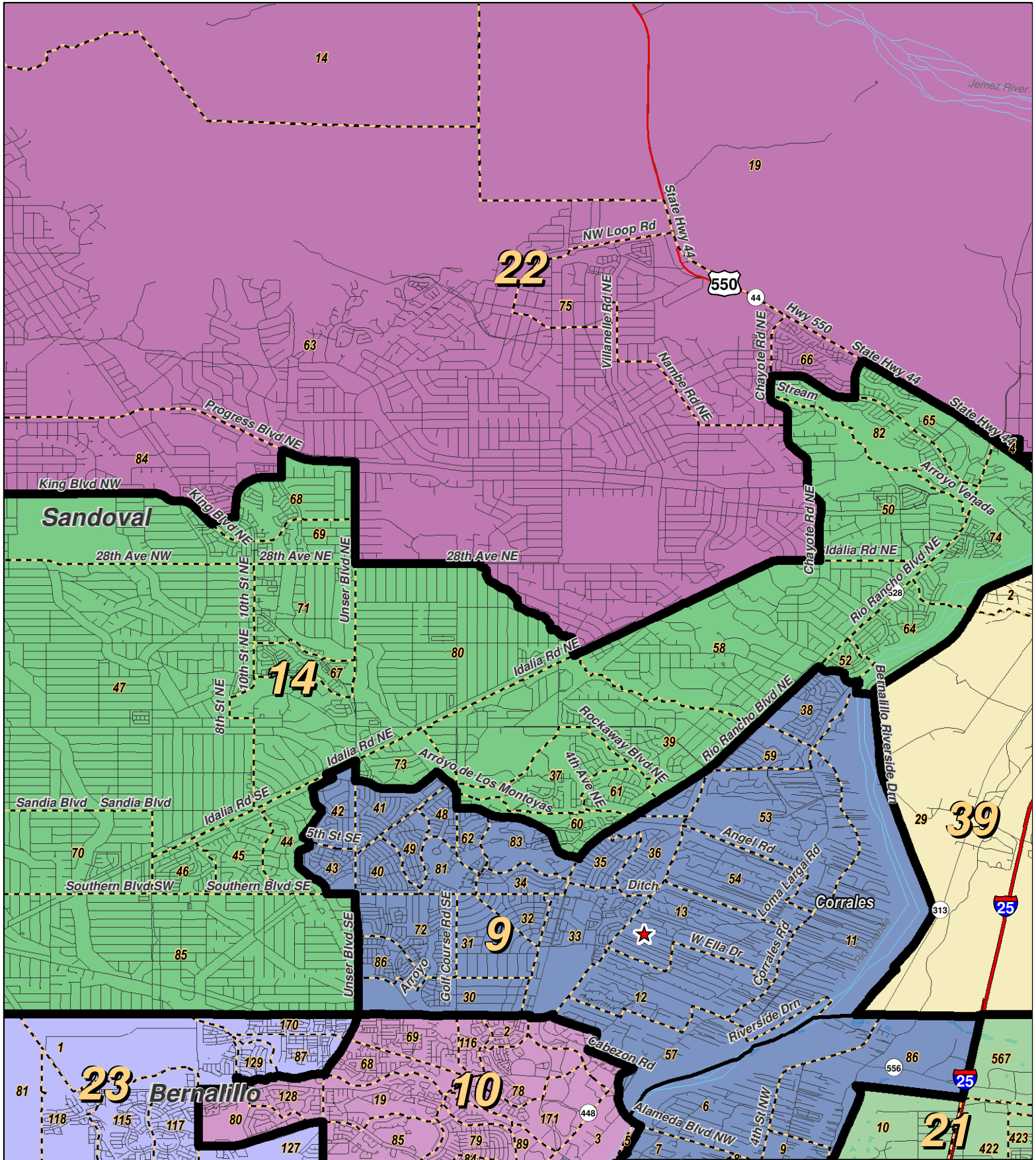


**LEGEND** Created: January 04, 2012

- ★ Legislators
- ▭ Precincts
- ▭ Counties
- ~ Rivers
- ~ Lakes / Ponds
- ~ Interstate
- ~ US Highway
- ~ State Highway

Research & Polling, Inc. distributes this map assuming no liability for any errors, omissions, or inaccuracies in the information provided regardless of the cause in reliance upon any maps.

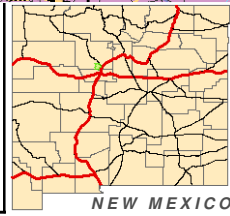




0 1 2 Miles

RESEARCH & POLLING INC.

For the New Mexico Legislative Council Service

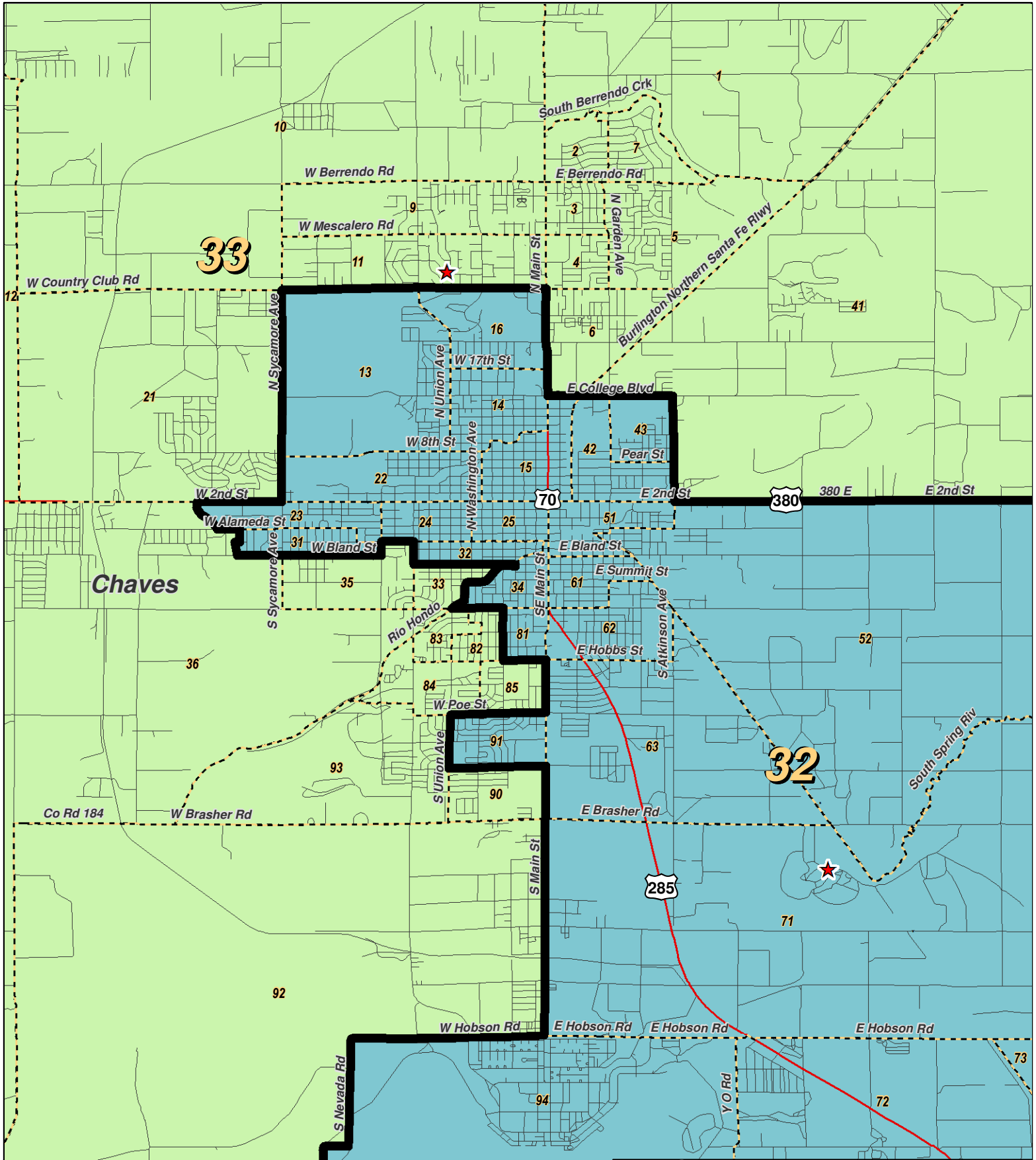


**LEGEND** Created: January 04, 2012

★ Legislators	~ Rivers	↔ Interstate
▭ Precincts	☪ Lakes / Ponds	↔ US Highway
▭ Counties		↔ State Highway


Research & Polling, Inc. distributes this map assuming no liability for any errors, omissions, or inaccuracies in the information provided regardless of the cause in reliance upon any maps.





**RESEARCH & POLLING INC.**

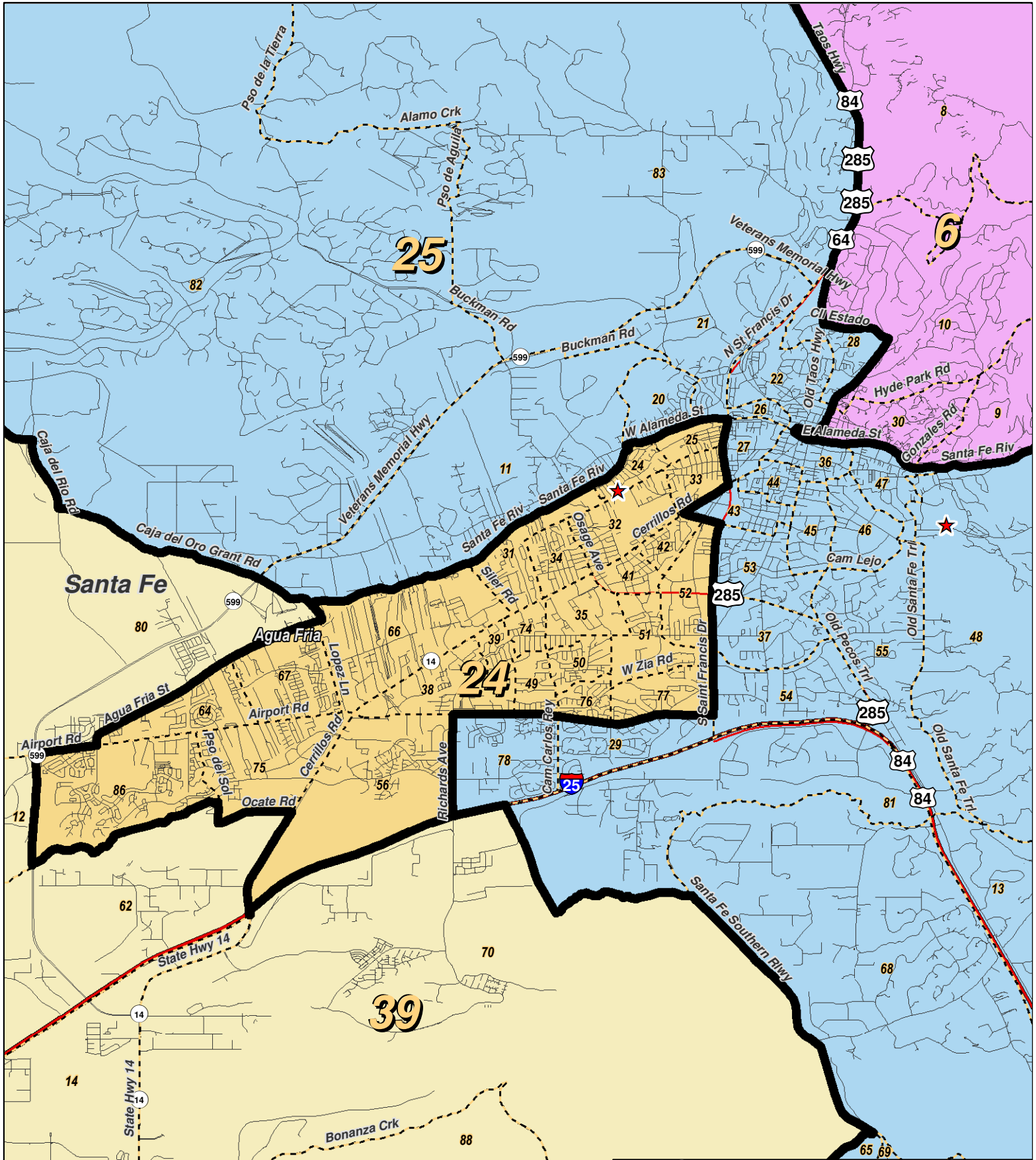
For the New Mexico Legislative Council Service



**LEGEND** Created: January 04, 2012

★ Legislators	~ Rivers	↔ Interstate
▭ Precincts	☪ Lakes / Ponds	↔ US Highway
▭ Counties		↔ State Highway

Research & Polling, Inc. distributes this map assuming no liability for any errors, omissions, or inaccuracies in the information provided regardless of the cause in reliance upon any maps.



0 1 2 Miles

**RESEARCH & POLLING INC.**

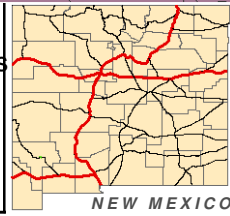

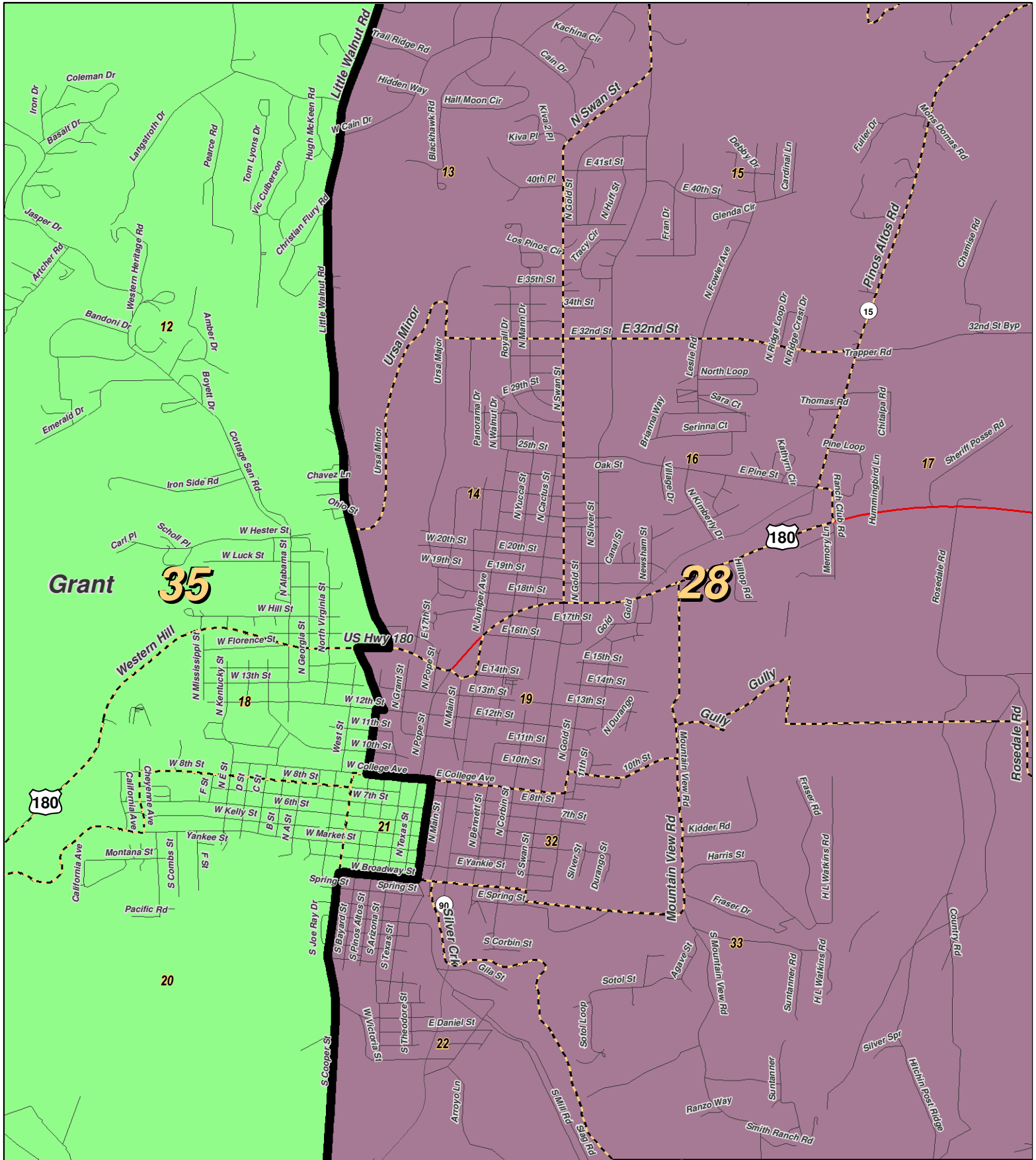
For the New Mexico Legislative Council Service



**LEGEND** Created: January 04, 2012

- ★ Legislators
- Precincts
- Counties
- ~ Rivers
- ~ Lakes / Ponds
- ~ Interstate
- ~ US Highway
- ~ State Highway

Research & Polling, Inc. distributes this map assuming no liability for any errors, omissions, or inaccuracies in the information provided regardless of the cause in reliance upon any maps.

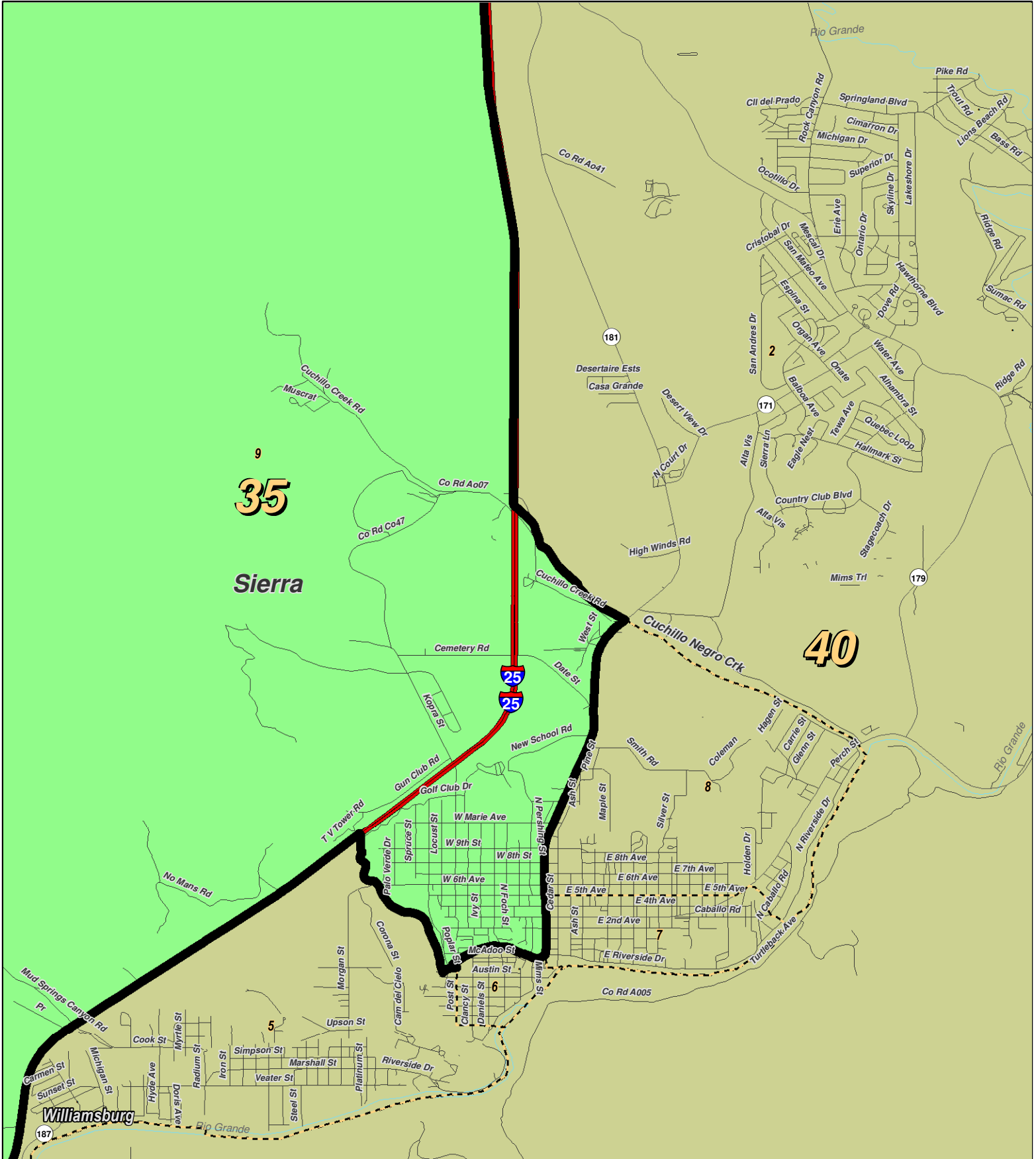


**LEGEND** Created: January 04, 2012

- ★ Legislators
- ~ Rivers
- ~ Interstate
- ▭ Precincts
- ☪ Lakes / Ponds
- ⚡ US Highway
- ▭ Counties
- ~ State Highway

Research & Polling, Inc. distributes this map assuming no liability for any errors, omissions, or inaccuracies in the information provided regardless of the cause in reliance upon any maps.

# Senate: SD\_187895.3\_Executive Alt 1 Bruth or Consequences



0 1 Miles

**RESEARCH & POLLING INC.**

For the New Mexico Legislative Council Service

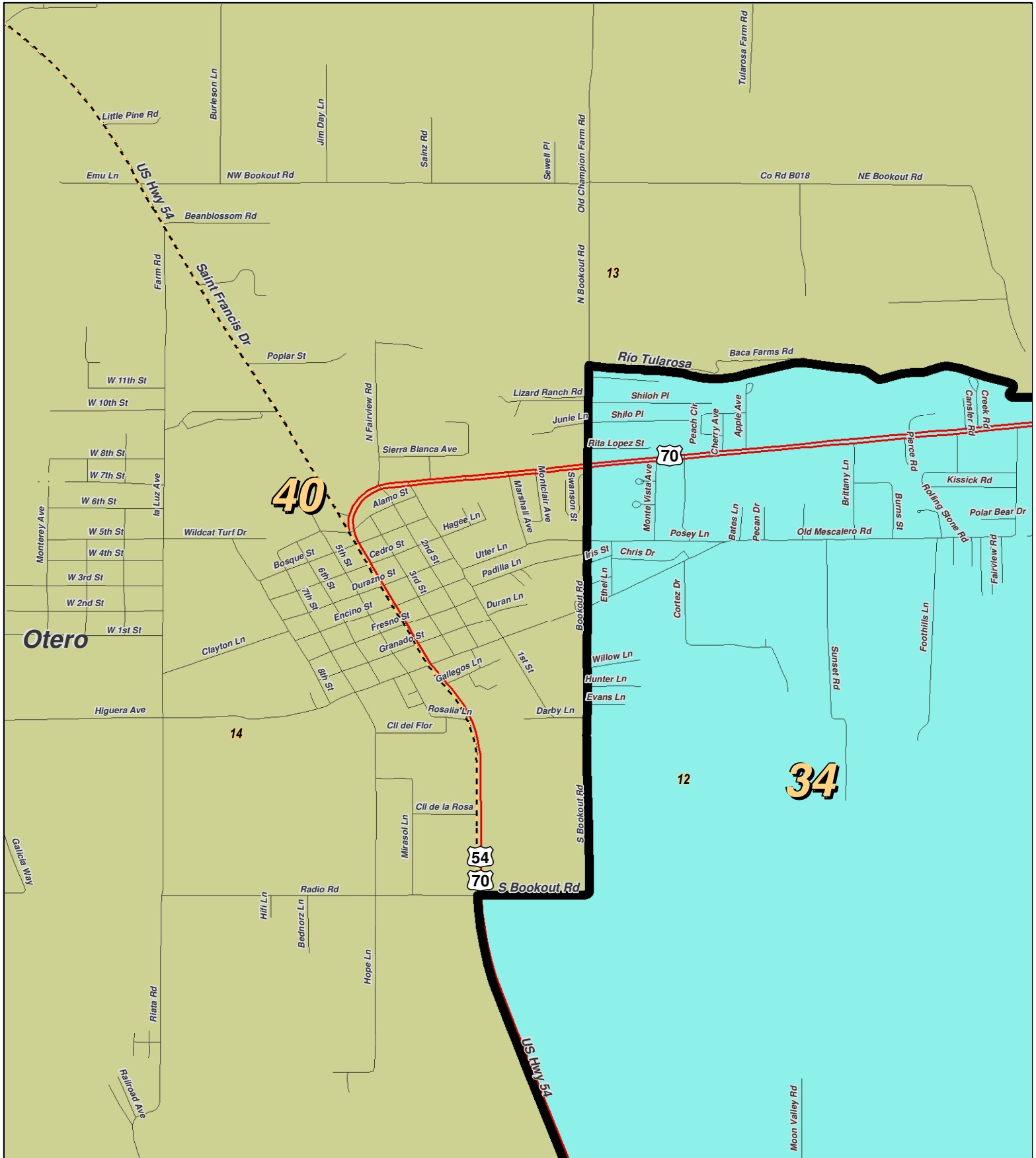


**LEGEND** Created: January 04, 2012

★ Legislators	~ Rivers	↗ Interstate
□ Precincts	☪ Lakes / Ponds	↘ US Highway
□ Counties		~ State Highway


Research & Polling, Inc. distributes this map assuming no liability for any errors, omissions, or inaccuracies in the information provided regardless of the cause in reliance upon any maps.





**RESEARCH & POLLING INC.**

For the New Mexico Legislative Council Service



**LEGEND** Created: January 04, 2012

★ Legislators	~ Rivers	↔ Interstate
□ Precincts	⊕ Lakes / Ponds	↔ US Highway
□ Counties		↔ State Highway

Research & Polling, Inc. distributes this map assuming no liability for any errors, omissions, or inaccuracies in the information provided regardless of the cause in reliance upon any maps.



District	Pop	Deviation	Hispanic	Non-Hispanic Origin					Other Races
				White	Native American	Black	Asian		
1	49,133	105 0.2%	11,313 23.0%	22,986 46.8%	13,017 26.5%	373 0.8%	239 0.5%	1,205 2.5%	
18+	34,915		6,973 20.0%	18,220 52.2%	8,672 24.8%	278 0.8%	191 0.5%	581 1.7%	
2	49,175	147 0.3%	12,411 25.2%	29,995 61.0%	5,475 11.1%	206 0.4%	161 0.3%	927 1.9%	
18+	35,453		7,724 21.8%	23,343 65.8%	3,619 10.2%	135 0.4%	131 0.4%	501 1.4%	
3	48,650	-378 -0.8%	6,839 14.1%	5,578 11.5%	34,761 71.5%	189 0.4%	252 0.5%	1,031 2.1%	
18+	33,658		4,431 13.2%	4,605 13.7%	23,804 70.7%	158 0.5%	215 0.6%	445 1.3%	
4	48,780	-248 -0.5%	7,487 15.3%	6,544 13.4%	33,326 68.3%	223 0.5%	363 0.7%	837 1.7%	
18+	34,297		5,309 15.5%	5,508 16.1%	22,666 66.1%	165 0.5%	266 0.8%	383 1.1%	
5	49,480	452 0.9%	30,827 62.3%	13,865 28.0%	2,879 5.8%	165 0.3%	1,030 2.1%	714 1.4%	
18+	37,611		22,640 60.2%	11,524 30.6%	2,086 5.5%	132 0.4%	769 2.0%	460 1.2%	
6	49,176	148 0.3%	28,454 57.9%	16,272 33.1%	3,231 6.6%	175 0.4%	326 0.7%	718 1.5%	
18+	38,901		21,023 54.0%	14,586 37.5%	2,336 6.0%	151 0.4%	289 0.7%	516 1.3%	
7	48,834	-194 -0.4%	17,521 35.9%	28,778 58.9%	410 0.8%	854 1.7%	462 0.9%	809 1.7%	
18+	38,003		12,509 32.9%	23,643 62.2%	328 0.9%	653 1.7%	369 1.0%	501 1.3%	
8	49,501	473 1.0%	29,330 59.3%	18,031 36.4%	638 1.3%	562 1.1%	295 0.6%	645 1.3%	
18+	38,261		21,571 56.4%	15,006 39.2%	509 1.3%	505 1.3%	231 0.6%	439 1.1%	
9	49,167	139 0.3%	17,744 36.1%	27,462 55.9%	1,089 2.2%	970 2.0%	886 1.8%	1,016 2.1%	
18+	37,818		12,204 32.3%	22,847 60.4%	785 2.1%	750 2.0%	680 1.8%	552 1.5%	
10	48,973	-55 -0.1%	20,407 41.7%	22,940 46.8%	2,097 4.3%	1,391 2.8%	990 2.0%	1,148 2.3%	
18+	36,877		13,874 37.6%	18,836 51.1%	1,600 4.3%	1,072 2.9%	783 2.1%	712 1.9%	
11	48,999	-29 -0.1%	39,656 80.9%	5,843 11.9%	1,342 2.7%	1,123 2.3%	370 0.8%	665 1.4%	
18+	31,419		24,339 77.5%	4,651 14.8%	929 3.0%	835 2.7%	296 0.9%	369 1.2%	
12	48,716	-312 -0.6%	36,905 75.8%	9,314 19.1%	941 1.9%	714 1.5%	198 0.4%	644 1.3%	
18+	36,654		26,266 71.7%	8,358 22.8%	787 2.1%	613 1.7%	170 0.5%	460 1.3%	

District	Pop	Deviation	Hispanic	Non-Hispanic Origin				
				White	Native American	Black	Asian	Other Races
13	48,640	-388 -0.8%	27,503 56.5%	16,848 34.6%	2,251 4.6%	772 1.6%	435 0.9%	831 1.7%
18+	38,101		20,049 52.6%	14,844 39.0%	1,659 4.4%	607 1.6%	381 1.0%	561 1.5%
14	49,207	179 0.4%	19,394 39.4%	25,260 51.3%	1,427 2.9%	1,157 2.4%	660 1.3%	1,309 2.7%
18+	34,802		12,247 35.2%	19,505 56.0%	1,017 2.9%	834 2.4%	512 1.5%	687 2.0%
15	48,676	-352 -0.7%	17,284 35.5%	25,575 52.5%	2,386 4.9%	1,266 2.6%	1,104 2.3%	1,061 2.2%
18+	39,649		12,891 32.5%	22,351 56.4%	1,769 4.5%	1,046 2.6%	911 2.3%	681 1.7%
16	49,400	372 0.8%	16,851 34.1%	25,398 51.4%	2,413 4.9%	1,743 3.5%	1,629 3.3%	1,366 2.8%
18+	41,512		12,817 30.9%	22,966 55.3%	1,905 4.6%	1,423 3.4%	1,415 3.4%	986 2.4%
17	48,883	-145 -0.3%	28,690 58.7%	13,643 27.9%	2,215 4.5%	1,946 4.0%	1,380 2.8%	1,009 2.1%
18+	35,412		18,966 53.6%	11,640 32.9%	1,585 4.5%	1,527 4.3%	1,098 3.1%	596 1.7%
18	49,199	171 0.3%	15,078 30.6%	28,859 58.7%	1,552 3.2%	1,270 2.6%	1,328 2.7%	1,112 2.3%
18+	39,568		10,820 27.3%	24,808 62.7%	1,169 3.0%	1,010 2.6%	1,067 2.7%	694 1.8%
19	48,583	-445 -0.9%	14,503 29.9%	28,609 58.9%	1,650 3.4%	1,325 2.7%	1,377 2.8%	1,119 2.3%
18+	38,002		9,917 26.1%	24,239 63.8%	1,150 3.0%	957 2.5%	1,057 2.8%	682 1.8%
20	49,161	133 0.3%	11,367 23.1%	32,949 67.0%	1,094 2.2%	1,078 2.2%	1,507 3.1%	1,166 2.4%
18+	39,827		8,125 20.4%	28,176 70.7%	798 2.0%	851 2.1%	1,217 3.1%	660 1.7%
21	48,722	-306 -0.6%	14,274 29.3%	29,149 59.8%	915 1.9%	660 1.4%	2,729 5.6%	995 2.0%
18+	37,170		9,978 26.8%	23,487 63.2%	686 1.8%	495 1.3%	1,958 5.3%	566 1.5%
22	48,765	-263 -0.5%	7,710 15.8%	7,593 15.6%	32,255 66.1%	343 0.7%	221 0.5%	643 1.3%
18+	33,646		5,046 15.0%	5,956 17.7%	21,900 65.1%	258 0.8%	180 0.5%	306 0.9%
23	49,000	-28 -0.1%	23,236 47.4%	20,895 42.6%	1,351 2.8%	1,355 2.8%	970 2.0%	1,193 2.4%
18+	34,392		15,124 44.0%	15,994 46.5%	949 2.8%	972 2.8%	755 2.2%	598 1.7%
24	49,423	395 0.8%	33,174 67.1%	13,876 28.1%	753 1.5%	347 0.7%	567 1.1%	706 1.4%
18+	37,190		23,185 62.3%	12,217 32.9%	568 1.5%	301 0.8%	444 1.2%	475 1.3%



District	Pop	Deviation	Hispanic	Non-Hispanic Origin				
				White	Native American	Black	Asian	Other Races
25	48,964	-64 -0.1%	12,449 25.4%	34,191 69.8%	423 0.9%	315 0.6%	772 1.6%	814 1.7%
18+	41,467		9,638 23.2%	30,093 72.6%	353 0.9%	249 0.6%	608 1.5%	526 1.3%
26	48,783	-245 -0.5%	35,946 73.7%	8,511 17.4%	1,701 3.5%	1,240 2.5%	542 1.1%	843 1.7%
18+	34,338		24,232 70.6%	7,055 20.5%	1,195 3.5%	955 2.8%	415 1.2%	486 1.4%
27	49,144	116 0.2%	23,083 47.0%	21,976 44.7%	356 0.7%	2,377 4.8%	412 0.8%	940 1.9%
18+	35,152		14,671 41.7%	17,624 50.1%	281 0.8%	1,684 4.8%	367 1.0%	525 1.5%
28	49,002	-26 -0.1%	28,570 58.3%	19,149 39.1%	263 0.5%	297 0.6%	192 0.4%	531 1.1%
18+	36,456		19,275 52.9%	16,204 44.4%	218 0.6%	231 0.6%	156 0.4%	372 1.0%
29	49,252	224 0.5%	30,394 61.7%	16,688 33.9%	870 1.8%	520 1.1%	184 0.4%	596 1.2%
18+	35,987		20,609 57.3%	13,764 38.2%	661 1.8%	420 1.2%	152 0.4%	381 1.1%
30	48,893	-135 -0.3%	22,568 46.2%	11,983 24.5%	13,006 26.6%	624 1.3%	182 0.4%	530 1.1%
18+	36,663		16,073 43.8%	10,284 28.1%	9,268 25.3%	568 1.5%	137 0.4%	333 0.9%
31	49,107	79 0.2%	36,955 75.3%	10,591 21.6%	286 0.6%	359 0.7%	566 1.2%	350 0.7%
18+	34,608		24,215 70.0%	9,181 26.5%	215 0.6%	306 0.9%	439 1.3%	252 0.7%
32	48,655	-373 -0.8%	28,490 58.6%	15,150 31.1%	3,488 7.2%	804 1.7%	168 0.3%	555 1.1%
18+	34,212		18,430 53.9%	12,314 36.0%	2,332 6.8%	633 1.9%	133 0.4%	370 1.1%
33	48,583	-445 -0.9%	16,433 33.8%	30,257 62.3%	549 1.1%	445 0.9%	291 0.6%	608 1.3%
18+	37,442		10,637 28.4%	25,493 68.1%	386 1.0%	334 0.9%	224 0.6%	368 1.0%
34	49,030	2 0.0%	17,324 35.3%	29,020 59.2%	442 0.9%	877 1.8%	546 1.1%	821 1.7%
18+	37,272		11,142 29.9%	24,173 64.9%	353 0.9%	677 1.8%	437 1.2%	490 1.3%
35	49,405	377 0.8%	22,979 46.5%	23,983 48.5%	903 1.8%	450 0.9%	349 0.7%	741 1.5%
18+	38,683		16,190 41.9%	20,672 53.4%	637 1.6%	365 0.9%	299 0.8%	520 1.3%
36	49,387	359 0.7%	31,961 64.7%	15,676 31.7%	367 0.7%	631 1.3%	222 0.4%	530 1.1%
18+	36,622		21,902 59.8%	13,423 36.7%	279 0.8%	471 1.3%	185 0.5%	362 1.0%

District	Pop	Deviation	Hispanic	Non-Hispanic Origin				
				White	Native American	Black	Asian	Other Races
37	49,445	417 0.9%	27,770 56.2%	19,122 38.7%	373 0.8%	870 1.8%	608 1.2%	702 1.4%
18+	36,508		18,410 50.4%	16,172 44.3%	286 0.8%	687 1.9%	500 1.4%	453 1.2%
38	48,899	-129 -0.3%	34,350 70.2%	12,518 25.6%	418 0.9%	578 1.2%	527 1.1%	508 1.0%
18+	36,924		24,060 65.2%	11,121 30.1%	365 1.0%	499 1.4%	495 1.3%	384 1.0%
39	49,325	297 0.6%	29,759 60.3%	17,145 34.8%	1,216 2.5%	335 0.7%	329 0.7%	541 1.1%
18+	37,961		21,052 55.5%	15,085 39.7%	916 2.4%	261 0.7%	264 0.7%	383 1.0%
40	48,873	-155 -0.3%	17,542 35.9%	27,267 55.8%	538 1.1%	1,700 3.5%	516 1.1%	1,310 2.7%
18+	37,099		11,626 31.3%	22,613 61.0%	411 1.1%	1,268 3.4%	418 1.1%	763 2.1%
41	48,916	-112 -0.2%	29,305 59.9%	16,901 34.6%	322 0.7%	1,733 3.5%	133 0.3%	522 1.1%
18+	34,057		18,716 55.0%	13,432 39.4%	229 0.7%	1,279 3.8%	103 0.3%	298 0.9%
42	49,273	245 0.5%	19,567 39.7%	27,420 55.6%	379 0.8%	1,100 2.2%	287 0.6%	520 1.1%
18+	35,918		12,420 34.6%	21,835 60.8%	301 0.8%	838 2.3%	239 0.7%	285 0.8%
<b>Totals</b>	2,059,179	<b>Ideal:</b> 49,028	953,403 46.3%	833,810 40.5%	175,368 8.5%	35,462 1.7%	26,305 1.3%	34,831 1.1%
18+	1,540,507		651,326 42.3%	697,848 45.3%	121,962 7.9%	27,453 1.8%	20,956 1.4%	20,962 0.8%

**District Profile**

District	Total Population	Deviation		Total Adult Native American	Adult Hispanic	Adult Non-Hispanic			Performance Measure		Registered Voters				
						White	American	Black	Dem	Rep	Total	% Dem	% Rep	% DTS	% Other
1	49,133	105	0.2%	27.1%	20.0%	52.2%	24.8%	0.8%	30.7%	69.3%	23,460	29.8%	50.5%	17.0%	2.7%
2	49,175	147	0.3%	12.1%	21.8%	65.8%	10.2%	0.4%	26.2%	73.8%	25,444	26.5%	54.5%	16.2%	2.8%
3	48,650	-378	-0.8%	73.6%	13.2%	13.7%	70.7%	0.5%	65.2%	34.8%	25,496	59.7%	21.4%	17.1%	1.8%
4	48,780	-248	-0.5%	68.7%	15.5%	16.1%	66.1%	0.5%	67.9%	32.1%	24,808	64.1%	17.7%	16.2%	2.0%
5	49,480	452	0.9%	7.6%	60.2%	30.6%	5.5%	0.4%	65.9%	34.1%	31,665	69.7%	17.2%	11.1%	2.0%
6	49,176	148	0.3%	8.4%	54.0%	37.5%	6.0%	0.4%	76.4%	23.6%	33,003	70.0%	13.4%	13.7%	2.8%
7	48,834	-194	-0.4%	2.3%	32.9%	62.2%	0.9%	1.7%	42.3%	57.7%	29,980	47.4%	39.6%	11.7%	1.3%
8	49,501	473	1.0%	3.3%	56.4%	39.2%	1.3%	1.3%	58.9%	41.1%	34,745	60.4%	26.6%	10.6%	2.4%
9	49,167	139	0.3%	3.4%	32.3%	60.4%	2.1%	2.0%	47.1%	52.9%	32,362	42.7%	39.3%	14.0%	4.0%
10	48,973	-55	-0.1%	6.1%	37.6%	51.1%	4.3%	2.9%	46.0%	54.0%	30,874	41.2%	39.5%	16.0%	3.3%
11	48,999	-29	-0.1%	4.8%	77.5%	14.8%	3.0%	2.7%	64.6%	35.4%	16,312	53.8%	20.5%	22.5%	3.3%
12	48,716	-312	-0.6%	4.0%	71.7%	22.8%	2.1%	1.7%	72.5%	27.5%	26,286	61.8%	16.8%	17.8%	3.6%
13	48,640	-388	-0.8%	6.4%	52.6%	39.0%	4.4%	1.6%	68.8%	31.2%	31,809	58.4%	20.8%	16.8%	4.0%
14	49,207	179	0.4%	4.7%	35.2%	56.0%	2.9%	2.4%	42.4%	57.6%	26,889	38.8%	41.8%	15.1%	4.2%
15	48,676	-352	-0.7%	6.3%	32.5%	56.4%	4.5%	2.6%	50.7%	49.3%	34,457	45.1%	35.9%	15.5%	3.5%
16	49,400	372	0.8%	6.8%	30.9%	55.3%	4.6%	3.4%	73.7%	26.3%	36,608	56.9%	17.9%	19.3%	5.9%
17	48,883	-145	-0.3%	6.3%	53.6%	32.9%	4.5%	4.3%	59.8%	40.2%	20,753	49.5%	25.5%	21.1%	4.0%
18	49,199	171	0.3%	4.5%	27.3%	62.7%	3.0%	2.6%	47.2%	52.8%	34,403	41.9%	39.2%	15.4%	3.4%
19	48,583	-445	-0.9%	4.6%	26.1%	63.8%	3.0%	2.5%	44.3%	55.7%	31,521	38.1%	41.1%	17.0%	3.8%
20	49,161	133	0.3%	3.2%	20.4%	70.7%	2.0%	2.1%	43.5%	56.5%	36,774	38.0%	43.7%	15.3%	3.0%
21	48,722	-306	-0.6%	2.9%	26.8%	63.2%	1.8%	1.3%	40.9%	59.1%	33,052	36.0%	46.6%	14.5%	2.9%
22	48,765	-263	-0.5%	67.1%	15.0%	17.7%	65.1%	0.8%	69.9%	30.1%	25,677	64.7%	18.9%	14.2%	2.2%
23	49,000	-28	-0.1%	4.5%	44.0%	46.5%	2.8%	2.8%	47.1%	52.9%	28,256	42.7%	39.0%	15.2%	3.1%
24	49,423	395	0.8%	3.5%	62.3%	32.9%	1.5%	0.8%	75.6%	24.4%	26,491	67.9%	12.3%	17.4%	2.4%
25	48,964	-64	-0.1%	2.0%	23.2%	72.6%	0.9%	0.6%	69.5%	30.5%	40,654	61.2%	18.7%	17.5%	2.7%
26	48,783	-245	-0.5%	5.3%	70.6%	20.5%	3.5%	2.8%	64.6%	35.4%	23,525	56.9%	21.7%	18.3%	3.1%
27	49,144	116	0.2%	2.5%	41.7%	50.1%	0.8%	4.8%	38.5%	61.5%	19,961	42.0%	39.7%	17.2%	1.0%
28	49,002	-26	-0.1%	2.2%	52.9%	44.4%	0.6%	0.6%	55.8%	44.2%	27,246	57.9%	26.2%	14.0%	2.0%
29	49,252	224	0.5%	3.7%	57.3%	38.2%	1.8%	1.2%	50.3%	49.7%	23,953	49.2%	32.2%	15.6%	3.1%
30	48,893	-135	-0.3%	27.6%	43.8%	28.1%	25.3%	1.5%	56.7%	43.3%	23,923	57.5%	26.1%	13.6%	2.9%

**District Profile**

District	Total Population	Deviation		Total Adult Native American	Adult Hispanic	Adult Non-Hispanic			Performance Measure		Registered Voters				
						White	American	Black	Dem	Rep	Total	% Dem	% Rep	% DTS	% Other
31	49,107	79	0.2%	1.7%	70.0%	26.5%	0.6%	0.9%	55.6%	44.4%	19,749	48.3%	26.2%	22.4%	3.1%
32	48,655	-373	-0.8%	8.7%	53.9%	36.0%	6.8%	1.9%	43.8%	56.2%	19,921	42.9%	37.5%	16.9%	2.7%
33	48,583	-445	-0.9%	2.1%	28.4%	68.1%	1.0%	0.9%	31.6%	68.4%	29,262	27.8%	56.2%	13.2%	2.9%
34	49,030	2	0.0%	2.1%	29.9%	64.9%	0.9%	1.8%	34.6%	65.4%	25,036	37.6%	46.2%	15.2%	1.0%
35	49,405	377	0.8%	3.4%	41.9%	53.4%	1.6%	0.9%	50.1%	49.9%	31,251	48.3%	34.0%	14.9%	2.9%
36	49,387	359	0.7%	2.6%	59.8%	36.7%	0.8%	1.3%	55.5%	44.5%	26,749	51.3%	28.2%	17.1%	3.4%
37	49,445	417	0.9%	2.4%	50.4%	44.3%	0.8%	1.9%	50.9%	49.1%	25,646	44.7%	32.6%	19.2%	3.5%
38	48,899	-129	-0.3%	2.3%	65.2%	30.1%	1.0%	1.4%	59.0%	41.0%	24,062	53.9%	24.2%	18.6%	3.2%
39	49,325	297	0.6%	4.1%	55.5%	39.7%	2.4%	0.7%	63.9%	36.1%	28,233	60.1%	21.9%	15.0%	3.0%
40	48,873	-155	-0.3%	3.0%	31.3%	61.0%	1.1%	3.4%	40.9%	59.1%	24,361	37.4%	42.6%	18.5%	1.5%
41	48,916	-112	-0.2%	1.9%	55.0%	39.4%	0.7%	3.8%	47.2%	52.8%	20,135	50.3%	32.5%	16.6%	0.6%
42	49,273	245	0.5%	1.9%	34.6%	60.8%	0.8%	2.3%	24.3%	75.7%	24,423	29.0%	56.4%	14.0%	0.7%
<b>NM</b>	2,059,179	<b>Ideal: 49,028</b>		9.6%	42.3%	45.3%	7.9%	1.8%	53.0%	47.0%	1,159,215	49.3%	31.9%	15.9%	2.9%



## **NM Senate: SD\_187895.3 Executive Alt 1B**

### District Definitions by County and Precinct

SENATE DISTRICT ONE.--Senate district one is composed of San Juan county precincts 22, 26 through 40, 43 through 45, 49 through 53, 55 and 56.

SENATE DISTRICT TWO.--Senate district two is composed of San Juan county precincts 21, 41, 42, 46 through 48, 54 and 57 through 77.

SENATE DISTRICT THREE.--Senate district three is composed of McKinley county precincts 2, 4 through 6, 20, 21, 31 through 41, 43, 44, 49 and 59; and San Juan county precincts 1 through 8, 12, 13, 17, 18, 20 and 23 through 25.

SENATE DISTRICT FOUR.--Senate district four is composed of Cibola county precincts 4 through 6, 8 and 13 through 15; McKinley county precincts 1, 3, 16 through 19, 22 through 30, 42, 45 through 48, 50 and 52 through 58; and San Juan county precincts 9 through 11.

SENATE DISTRICT FIVE.--Senate district five is composed of Los Alamos county precincts 7 through 17; Rio Arriba county precincts 1 through 15, 18 through 23, 26 through 28 and 31 through 42; Sandoval county precinct 51; and Santa Fe county precinct 58.

SENATE DISTRICT SIX.--Senate district six is composed of Rio Arriba county precincts 16 and 17; Santa Fe county precincts 1 through 10, 23, 30, 40, 59 through 61, 79 and 87; and Taos county precincts 1 through 6 and 11 through 36.

SENATE DISTRICT SEVEN.--Senate district seven is composed of Colfax county; Curry county precincts 1 through 3, 10, 12, 16 through 19, 23, 24, 32, 34, 35 and 37; Harding county; Quay county; Taos county precincts 7 through 10; and Union county.

SENATE DISTRICT EIGHT.--Senate district eight is composed of Guadalupe county; Mora county; San Miguel county precincts 1 through 8, 14, 15 and 25 through 28; Santa Fe county precincts 18, 19, 84 and 85; and Torrance county.

SENATE DISTRICT NINE.--Senate district nine is composed of Bernalillo county precincts 6 through 9 and 86; and Sandoval county precincts 11 through 13, 30 through 36, 38, 40 through 43, 48, 49, 53, 54, 57, 59, 62, 72, 81, 83 and 86.

SENATE DISTRICT TEN.--Senate district ten is composed of Bernalillo county precincts 2 through 5, 13, 19, 21, 25, 30, 68, 69, 78 through 80, 83 through 85, 89, 108, 110, 116, 128 and 171.

SENATE DISTRICT ELEVEN.--Senate district eleven is composed of Bernalillo county precincts 41 through 43, 49, 52 through 54, 56, 58 through 60, 137, 138 and 140 through 143.

SENATE DISTRICT TWELVE.--Senate district twelve is composed of Bernalillo county precincts 44 through 46, 61 through 67, 71 through 77, 90, 91, 104, 109, 121 through 125, 131 through 133, 135, 139, 165, 212, 221 and 224 through 226.

SENATE DISTRICT THIRTEEN.--Senate district thirteen is composed of Bernalillo county precincts 11, 12, 14, 15, 150 through 154, 161 through 164, 166, 180 through 187, 191 through 197, 211, 341, 343 through 347, 437, 438 and 442.

SENATE DISTRICT FOURTEEN.--Senate district fourteen is composed of Sandoval county precincts 37, 39, 44 through 47, 50, 52, 58, 60, 61, 64, 65, 67 through 71, 73, 74, 80, 82 and 85.

SENATE DISTRICT FIFTEEN.--Senate district fifteen is composed of Bernalillo county precincts 314, 315, 317, 373, 400 through 409, 411 through 413, 418, 419, 421, 431 through 436, 439 through 441, 443 through 446, 481, 487 through 494, 496 through 500 and 510.

SENATE DISTRICT SIXTEEN.--Senate district sixteen is composed of Bernalillo county precincts 101, 102, 107, 214 through 217, 223, 241 through 246, 251 through 256, 271 through 275, 281 through 285, 311 through 313, 342, 351 through 358, 371, 372, 374, 375 and 381 through 387.

SENATE DISTRICT SEVENTEEN.--Senate district seventeen is composed of Bernalillo county precincts 94, 95, 98, 103, 105, 106, 257, 258, 278, 286, 287, 292, 296, 316, 318, 321 through 324, 326 through 328, 477 and 478.

SENATE DISTRICT EIGHTEEN.--Senate district eighteen is composed of Bernalillo county precincts 414 through 417, 450, 451, 453, 461 through 466, 471 through 476, 482 through 484, 495, 502 through 509, 511 through 515, 523, 528, 529, 531 through 535, 538, 542, 562 and 563.

SENATE DISTRICT NINETEEN.--Senate district nineteen is composed of Bernalillo county precincts 289 through 291, 293 through 295, 297 through 303, 305, 329 through 333, 550 through 559 and 570 through 573.

SENATE DISTRICT TWENTY.--Senate district twenty is composed of Bernalillo county precincts 304, 306 through 308, 428 through 430, 449, 452, 454, 480, 516 through 522, 524 through 527, 530, 536, 537, 539, 540, 543 through 549, 561, 564 through 566, 569 and 603.

SENATE DISTRICT TWENTY-ONE.--Senate district twenty-one is composed of Bernalillo county precincts 10, 16 through 18, 410, 420, 422 through 427, 447, 448, 455, 456, 485, 486, 541, 560, 567, 568, 601 and 602.

SENATE DISTRICT TWENTY-TWO.--Senate district twenty-two is composed of Bernalillo county precinct 31; McKinley county precincts 7 through 15; Rio Arriba county precincts 24, 25, 29 and 30; San Juan county precincts 14 through 16 and 19; and Sandoval county precincts 6 through 10, 14 through 27, 63, 66, 75, 78, 79 and 84.

SENATE DISTRICT TWENTY-THREE.--Senate district twenty-three is composed of Bernalillo county precincts 1, 20, 22, 24, 26, 29, 57, 81, 82, 87, 111 through 115, 117, 118, 127, 129, 134 and 170.

SENATE DISTRICT TWENTY-FOUR.--Senate district twenty-four is composed of Santa Fe county precincts 24, 25, 31 through 35, 38, 39, 41, 42, 49 through 52, 56, 64, 66, 67, 74 through 77 and 86.

SENATE DISTRICT TWENTY-FIVE.--Senate district twenty-five is composed of Los Alamos county precincts 1 through 6; and Santa Fe county precincts 11, 13, 20 through 22, 26 through 29, 36, 37, 43 through 48, 53 through 55, 57, 63, 65, 68, 69, 71, 78 and 81 through 83.

SENATE DISTRICT TWENTY-SIX.--Senate district twenty-six is composed of Bernalillo county precincts 23, 27, 28, 32 through 40, 47, 48, 50, 51, 55, 70, 119, 120 and 136.

SENATE DISTRICT TWENTY-SEVEN.--Senate district twenty-seven is composed of Curry county precincts 4 through 9, 11, 13 through 15, 20 through 22, 25 through 31, 33 and 36; De Baca county; and Roosevelt county precincts 1, 6 through 10, 12, 13, 15, 17, 19 and 21.

SENATE DISTRICT TWENTY-EIGHT.--Senate district twenty-eight is composed of Grant county precincts 1, 2, 6, 8, 11, 13 through 17, 19 and 22 through 35; Hidalgo county; and Luna county precincts 1, 4 through 6, 8 and 10 through 14.

SENATE DISTRICT TWENTY-NINE.--Senate district twenty-nine is composed of Valencia county precincts 2, 5 through 8, 10, 12, 15 through 17, 19, 21, 22, 24, 28, 30 through 32 and 35 through 38.

SENATE DISTRICT THIRTY.--Senate district thirty is composed of Bernalillo county precincts 88, 92, 93, 96, 97, 99 and 144; Cibola county precincts 1 through 3, 7, 9 through 12 and 16 through 25; Socorro county precinct 15; and Valencia county precincts 1, 3, 4, 9, 11, 13, 14, 18, 40 and 41.

SENATE DISTRICT THIRTY-ONE.--Senate district thirty-one is composed of Dona Ana county precincts 7 through 12, 15, 54, 69 through 71, 73 through 77, 79 through 81, 96, 103, 104, 113, 114 and 120.

SENATE DISTRICT THIRTY-TWO.--Senate district thirty-two is composed of Chaves county precincts 13 through 16, 22 through 25, 31, 32, 34, 42, 43, 51, 52, 61 through 63, 71 through 73, 81, 91, 94 and 101 through 104; Eddy county precincts 2, 3, 7 and 41; and Otero county precinct 11.

SENATE DISTRICT THIRTY-THREE.--Senate district thirty-three is composed of Chaves county precincts 1 through 7, 9 through 12, 21, 33, 35, 36, 41, 44, 46, 82 through 85, 90, 92 and 93; and Lincoln county.

SENATE DISTRICT THIRTY-FOUR.--Senate district thirty-four is composed of Eddy county precincts 17 through 20, 25 through 30, 34 through 38, 40 and 45; and Otero county precincts 1 through 10, 12, 18, 21, 23, 24, 34 through 36 and 41.

SENATE DISTRICT THIRTY-FIVE.--Senate district thirty-five is composed of Catron county; Grant county precincts 3 through 5, 7, 9, 10, 12, 18, 20 and 21; Luna county precincts 2 and 3; Sierra county precincts 1, 3, 4 and 9; Socorro county precincts 1 through 14 and 16 through 26; and Valencia county precincts 20, 23, 25 through 27, 29, 33, 34 and 39.

SENATE DISTRICT THIRTY-SIX.--Senate district thirty-six is composed of Dona Ana county precincts 1 through 4, 21 through 23, 25, 27 through 33, 35 through 37, 39, 41, 42, 45 through 49, 60, 63, 84, 86 through 90, 92, 95, 99, 100, 107, 111 and 115.

SENATE DISTRICT THIRTY-SEVEN.--Senate district thirty-seven is composed of Dona Ana county precincts 5, 20, 24, 26, 34, 43, 44, 59, 61, 65 through 68, 83, 85, 91, 93, 94, 102, 106, 110, 112 and 116 through 119.

SENATE DISTRICT THIRTY-EIGHT.--Senate district thirty-eight is composed of Dona Ana county precincts 13, 14, 16 through 19, 38, 40, 50 through 53, 55 through 58, 72, 78, 82, 97, 98, 101 and 108.

SENATE DISTRICT THIRTY-NINE.--Senate district thirty-nine is composed of San Miguel county precincts 9 through 13 and 16 through 24; Sandoval county precincts 1 through 5, 28, 29, 55, 56 and 76; and Santa Fe county precincts 12, 14 through 17, 62, 70, 72, 73, 80 and 88.

SENATE DISTRICT FORTY.--Senate district forty is composed of Dona Ana county precincts 6, 62, 64, 105 and 109; Otero county precincts 13 through 17, 19, 20, 22, 25 through 33 and 37 through 40; and Sierra county precincts 2 and 5 through 8.

SENATE DISTRICT FORTY-ONE.--Senate district forty-one is composed of Eddy county precincts 9 through 16, 21, 23, 32, 33 and 44; and Lea county precincts 12, 14 through 17, 31, 35, 36, 51 through 55, 61, 62 and 71 through 74.

SENATE DISTRICT FORTY-TWO.--Senate district forty-two is composed of Chaves county precincts 45 and 47; Eddy county precincts 1, 4 through 6, 8, 39 and 42; Lea county precincts 2, 3, 10, 11, 13, 18, 20 through 30, 32 through 34 and 41 through 44; and Roosevelt county precincts 2 through 5, 11 and 18.