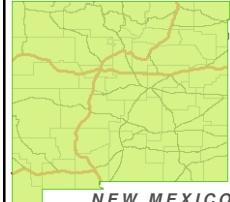


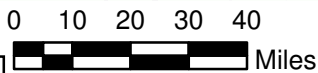
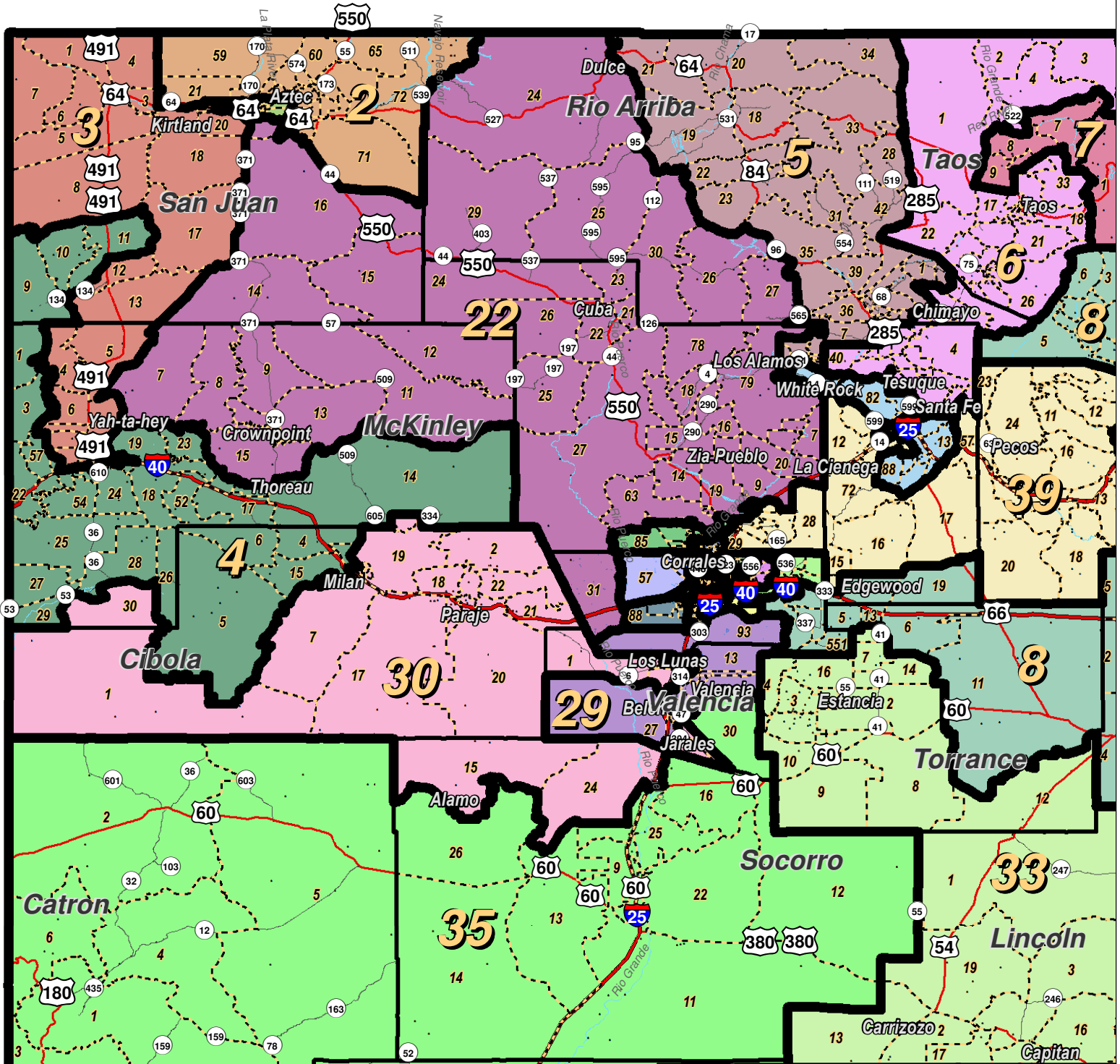
RESEARCH & POLLING INC.
 For the New Mexico Legislative Council Service



LEGEND Created: January 06, 2012

- ▭ Counties
- ↗ Interstate Highway
- ~ Rivers
- ~ US Highway

Research & Polling, Inc. distributes this map assuming no liability for any errors, omissions, or inaccuracies in the information provided regardless of the cause in reliance upon any maps.



RESEARCH & POLLING INC.
 For the New Mexico Legislative Council Service

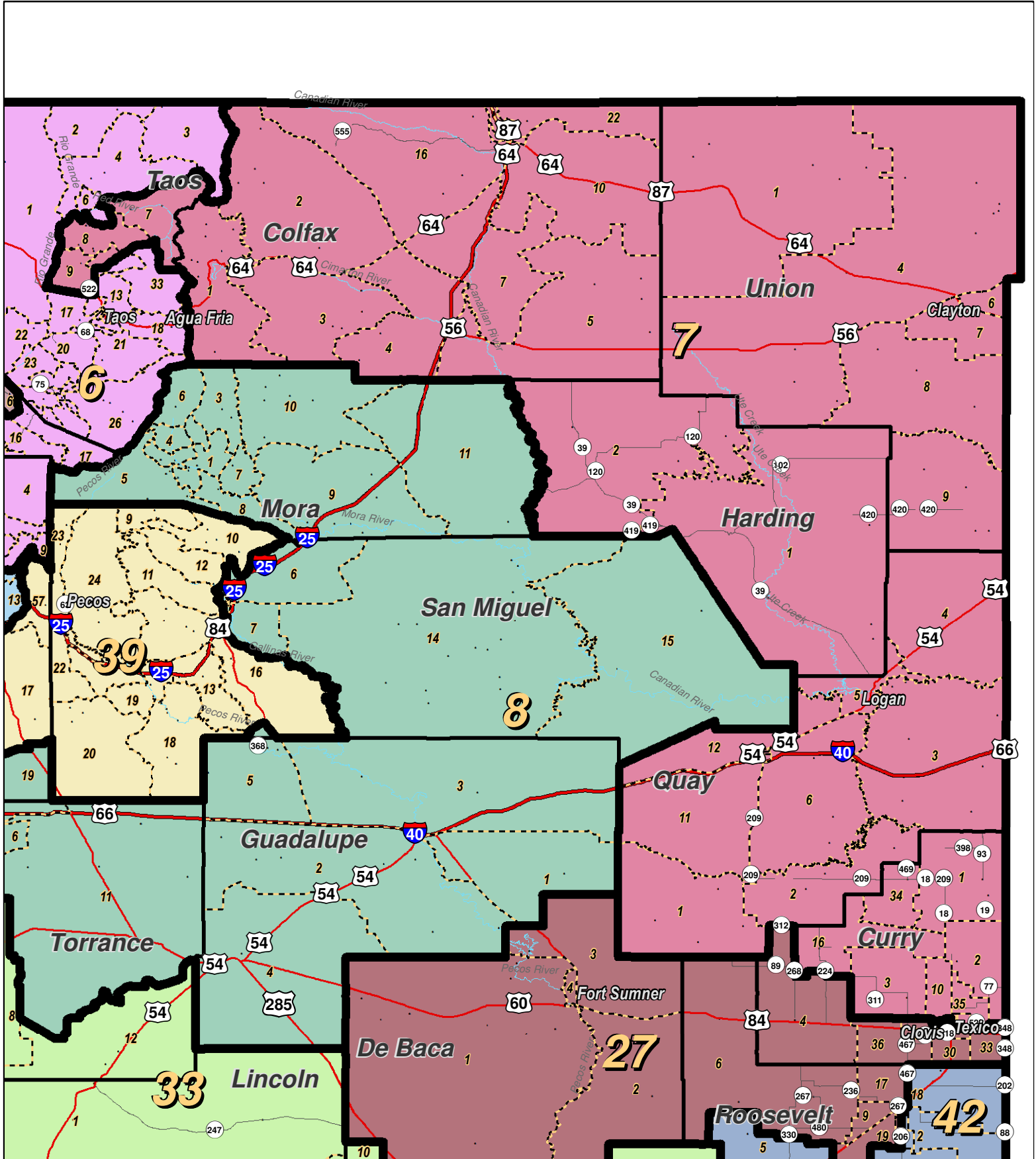


LEGEND

Created: January 06, 2012

- Precincts
- Counties
- Rivers
- Lakes / Ponds
- Interstate
- US Highway
- State Highway

Research & Polling, Inc. distributes this map assuming no liability for any errors, omissions, or inaccuracies in the information provided regardless of the cause in reliance upon any maps.



0 10 20 30 40 Miles

RESEARCH & POLLING INC.

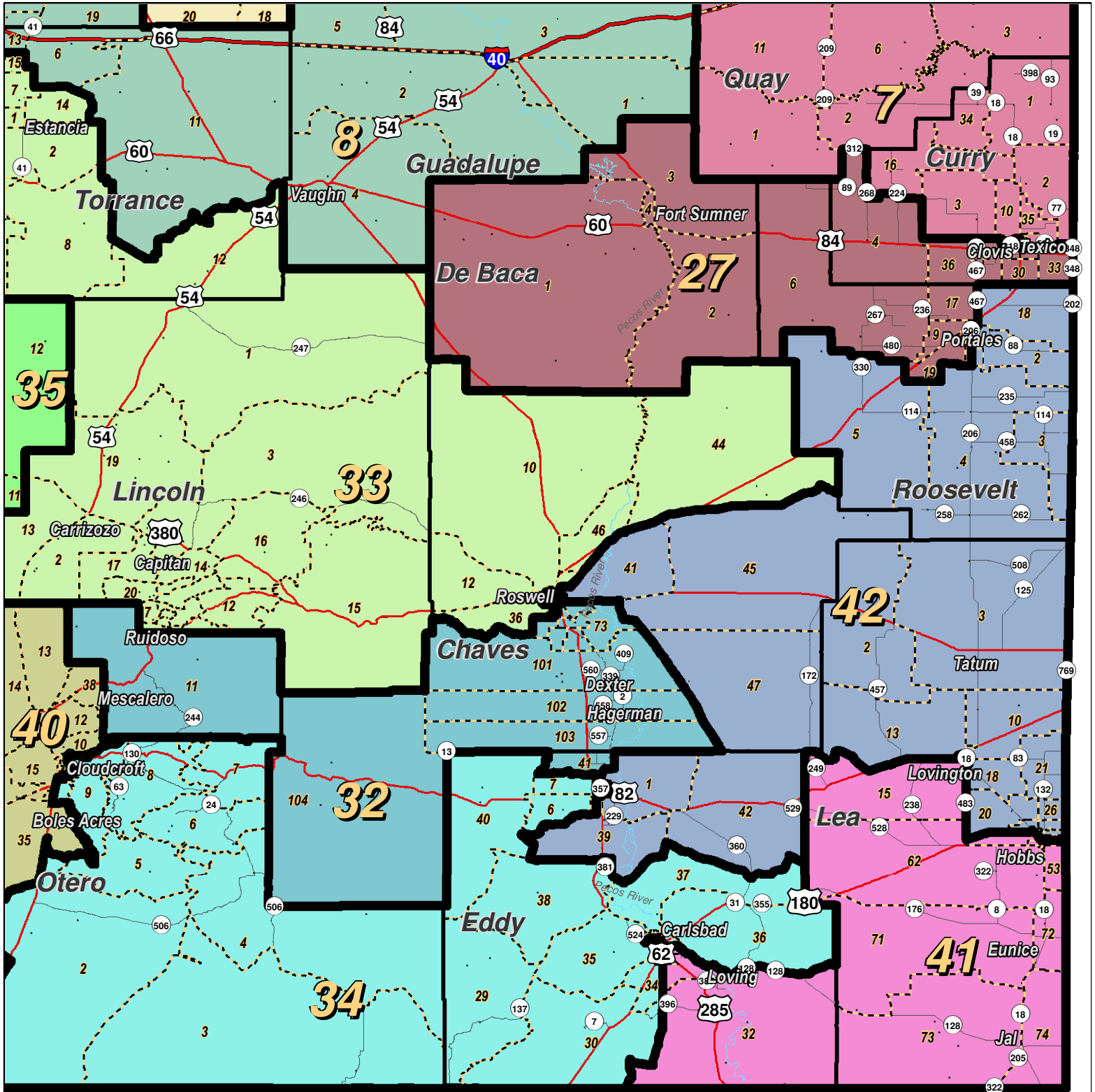
For the New Mexico Legislative Council Service



LEGEND Created: January 06, 2012

Precincts	Rivers	Interstate
Counties	Lakes / Ponds	US Highway
		State Highway

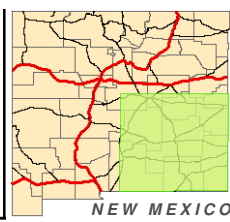
Research & Polling, Inc. distributes this map assuming no liability for any errors, omissions, or inaccuracies in the information provided regardless of the cause in reliance upon any maps.



RESEARCH & POLLING INC.

For the New Mexico Legislative Council Service

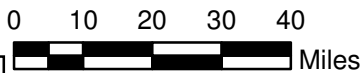
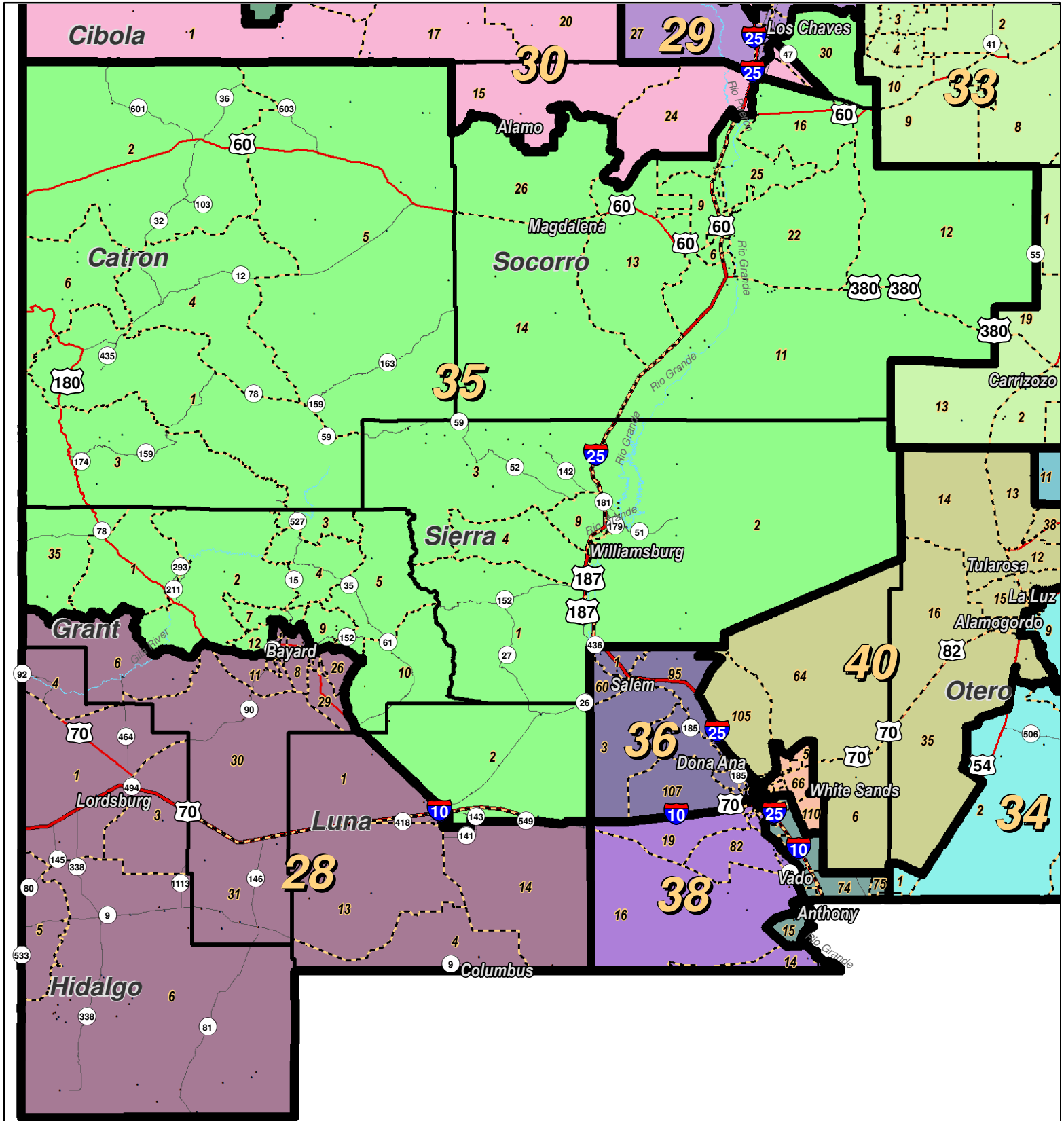
0 10 20 30 40 Miles



LEGEND Created: January 06, 2012

Precincts	Rivers	Interstate
Counties	Lakes / Ponds	US Highway
		State Highway

Research & Polling, Inc. distributes this map assuming no liability for any errors, omissions, or inaccuracies in the information provided regardless of the cause in reliance upon any maps.



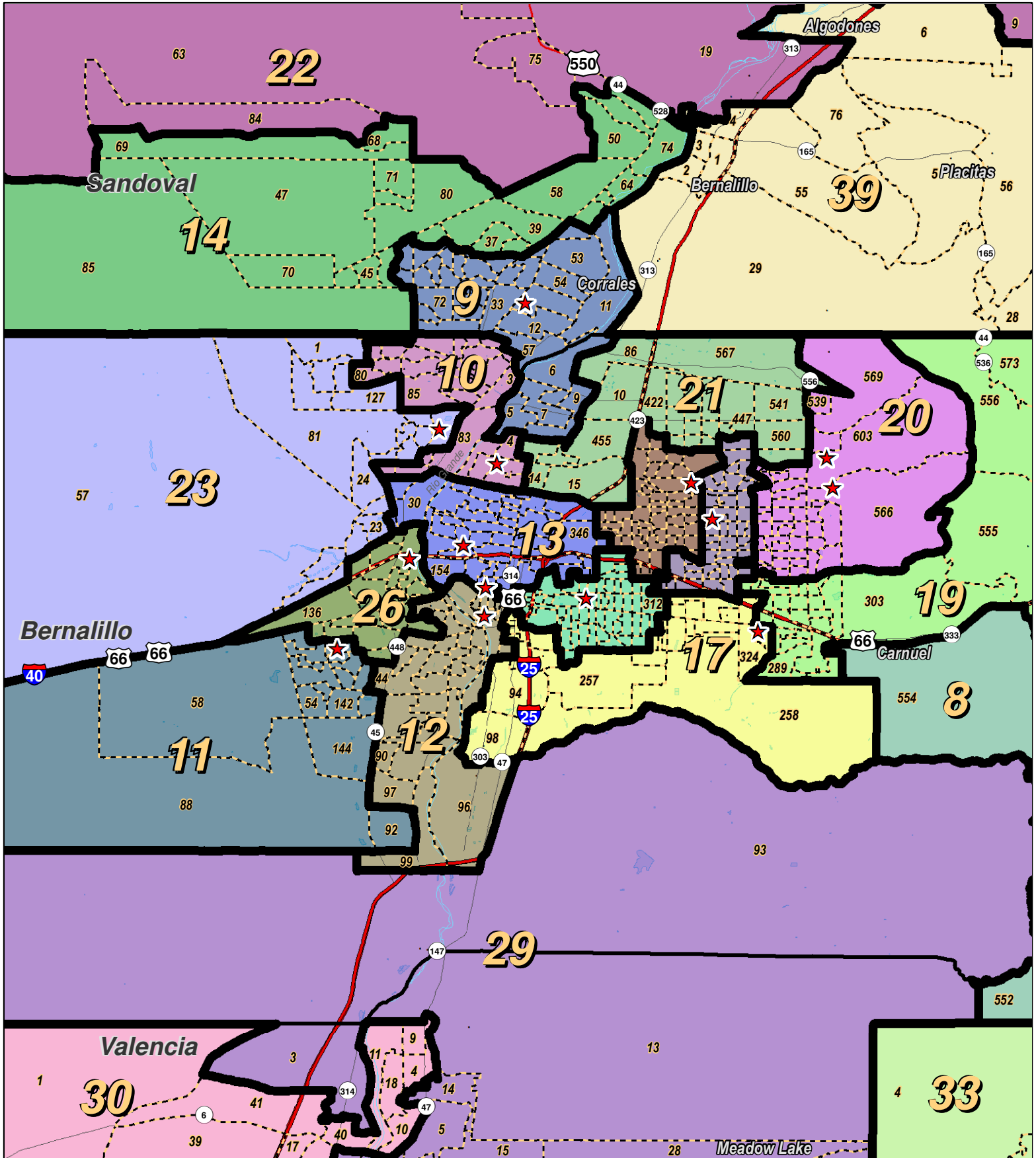
LEGEND Created: January 06, 2012

- Precincts
- Counties
- ~ Rivers
- ~ Lakes / Ponds
- = Interstate
- US Highway
- ~ State Highway



For the New Mexico
Legislative Council Service

Research & Polling, Inc. distributes this map assuming no liability for any errors, omissions, or inaccuracies in the information provided regardless of the cause in reliance upon any maps.



0 1 2 3 4
Miles

RESEARCH & POLLING INC.

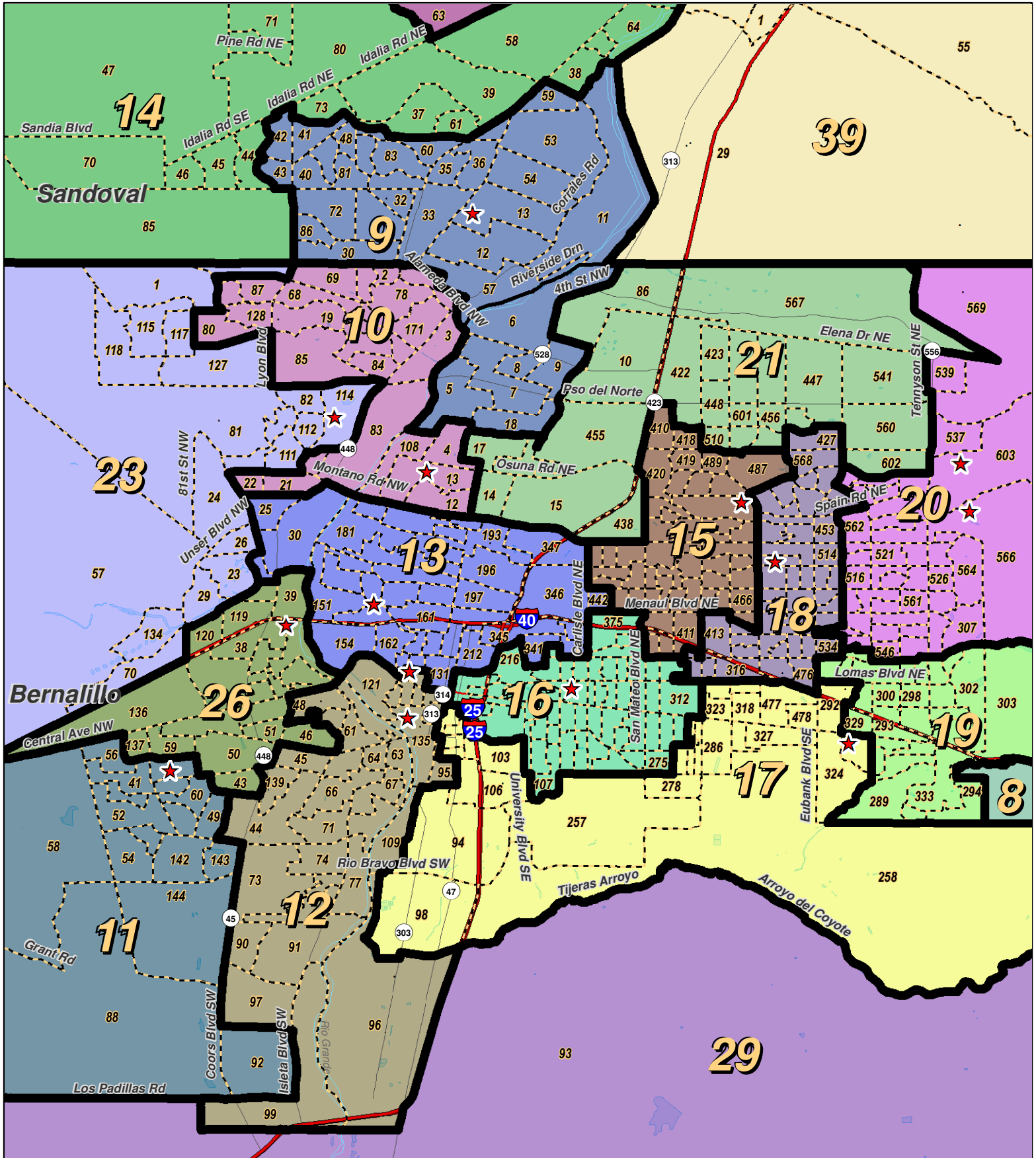
For the New Mexico Legislative Council Service



LEGEND Created: January 06, 2012

★ Legislators	~ Rivers	≡ Interstate
□ Precincts	☪ Lakes / Ponds	≡ US Highway
□ Counties		≡ State Highway

Research & Polling, Inc. distributes this map assuming no liability for any errors, omissions, or inaccuracies in the information provided regardless of the cause in reliance upon any maps.



0 1 2 3 4 Miles

RESEARCH & POLLING INC.

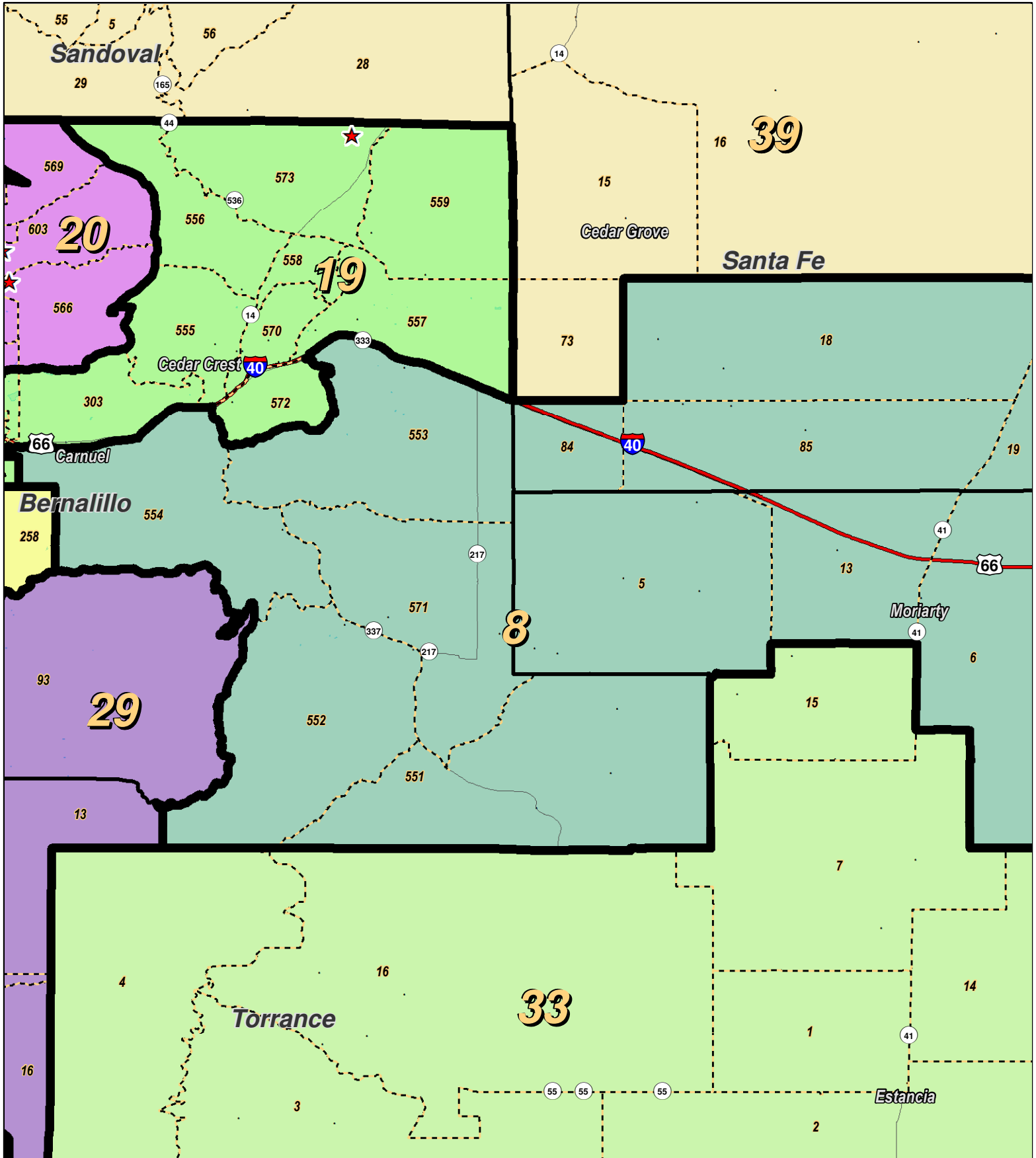
For the New Mexico Legislative Council Service



LEGEND Created: January 06, 2012

- ★ Legislators
- Precincts
- Counties
- ~ Rivers
- ~ Lakes / Ponds
- ~ Interstate
- ~ US Highway
- ~ State Highway

Research & Polling, Inc. distributes this map assuming no liability for any errors, omissions, or inaccuracies in the information provided regardless of the cause in reliance upon any maps.



RESEARCH & POLLING INC.

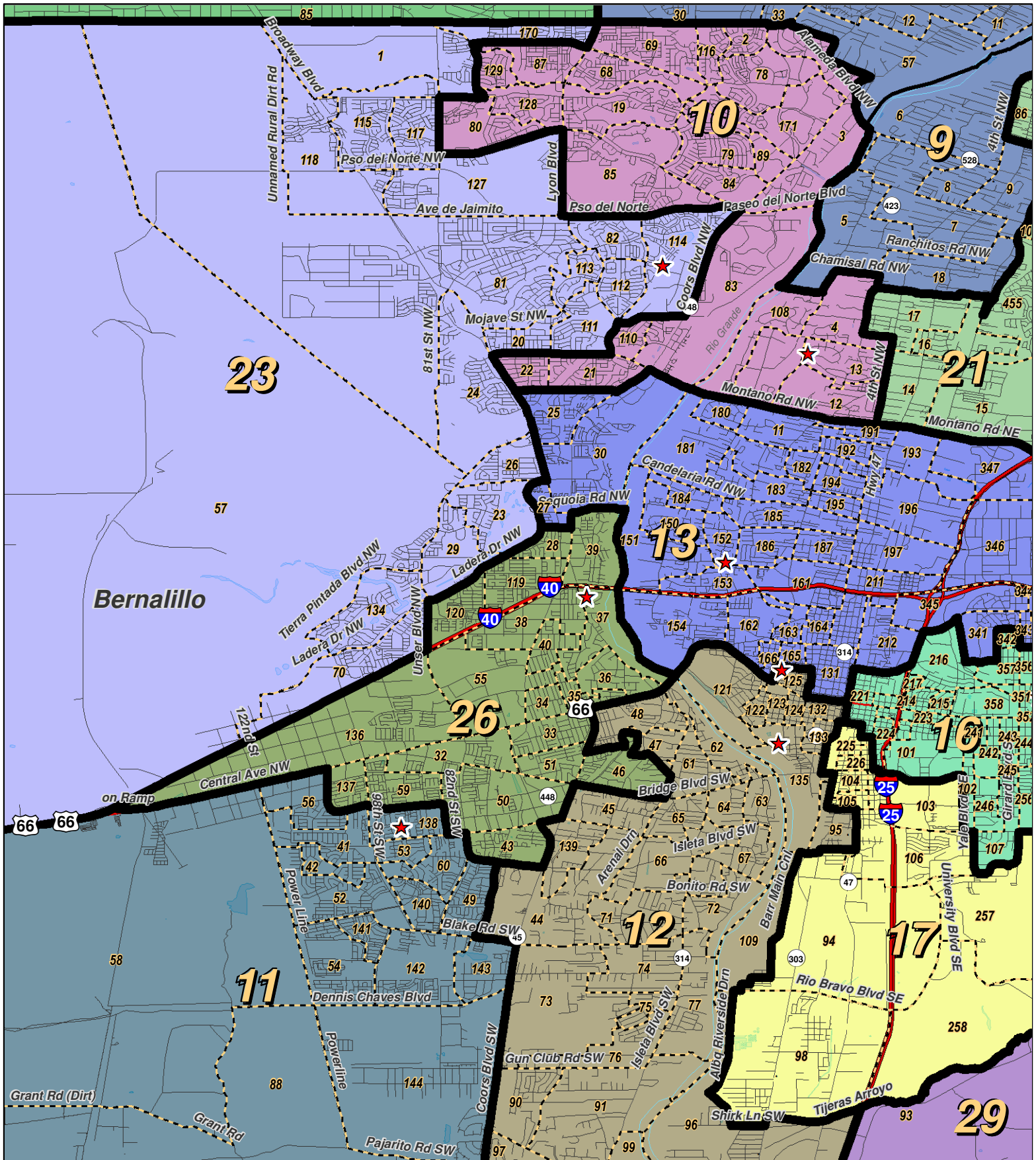
For the New Mexico Legislative Council Service



LEGEND Created: January 06, 2012

★ Legislators	~ Rivers	↔ Interstate
▭ Precincts	☪ Lakes / Ponds	↔ US Highway
▭ Counties		~ State Highway

Research & Polling, Inc. distributes this map assuming no liability for any errors, omissions, or inaccuracies in the information provided regardless of the cause in reliance upon any maps.



0 1 2 Miles

RESEARCH & POLLING INC.

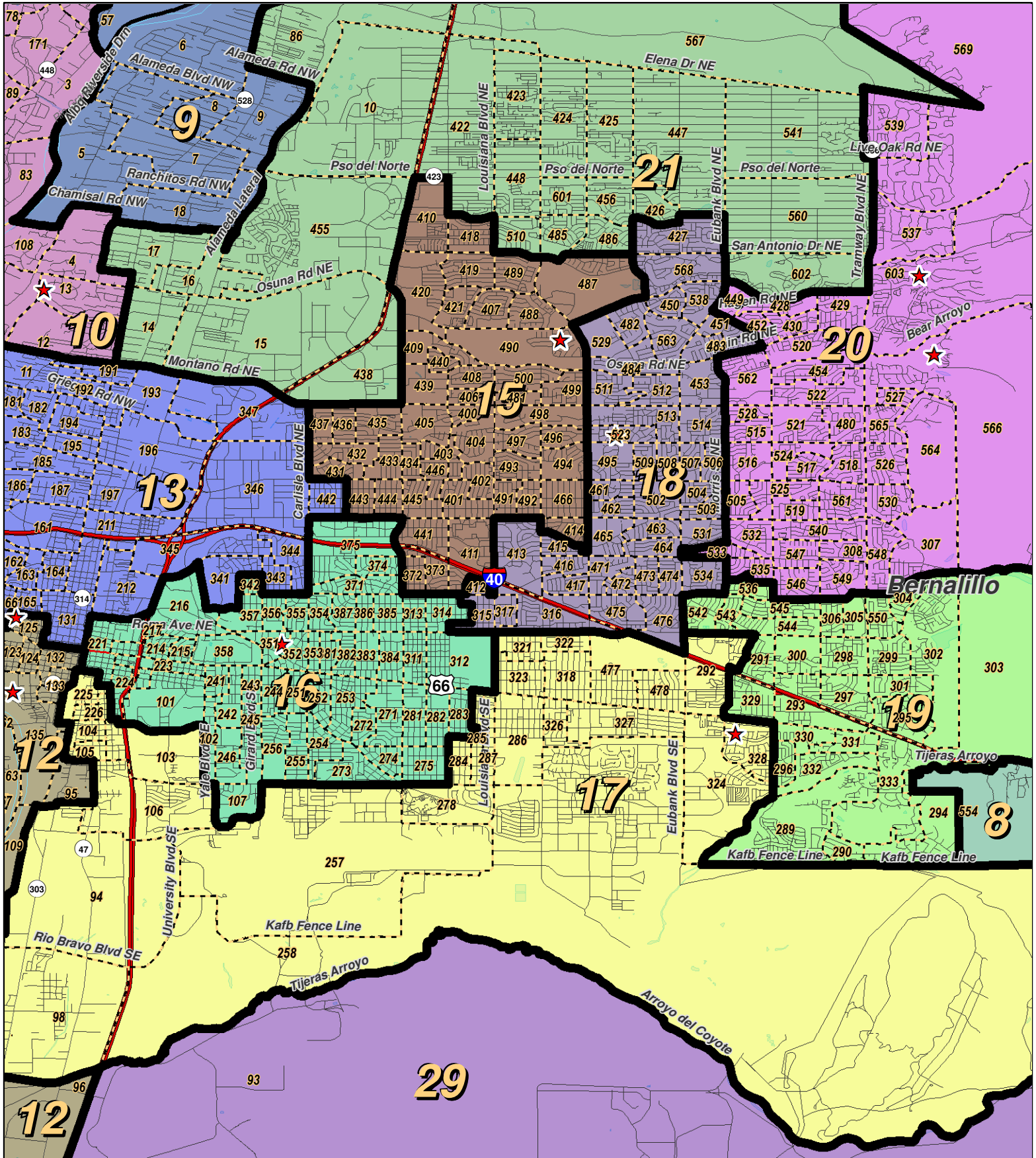
For the New Mexico Legislative Council Service



LEGEND Created: January 06, 2012

- ★ Legislators
- ▭ Precincts
- ▭ Counties
- ~ Rivers
- ☪ Lakes / Ponds
- ⚡ Interstate
- ⚡ US Highway
- ⚡ State Highway

Research & Polling, Inc. distributes this map assuming no liability for any errors, omissions, or inaccuracies in the information provided regardless of the cause in reliance upon any maps.



0 1 2 Miles

RESEARCH & POLLING INC.

For the New Mexico Legislative Council Service

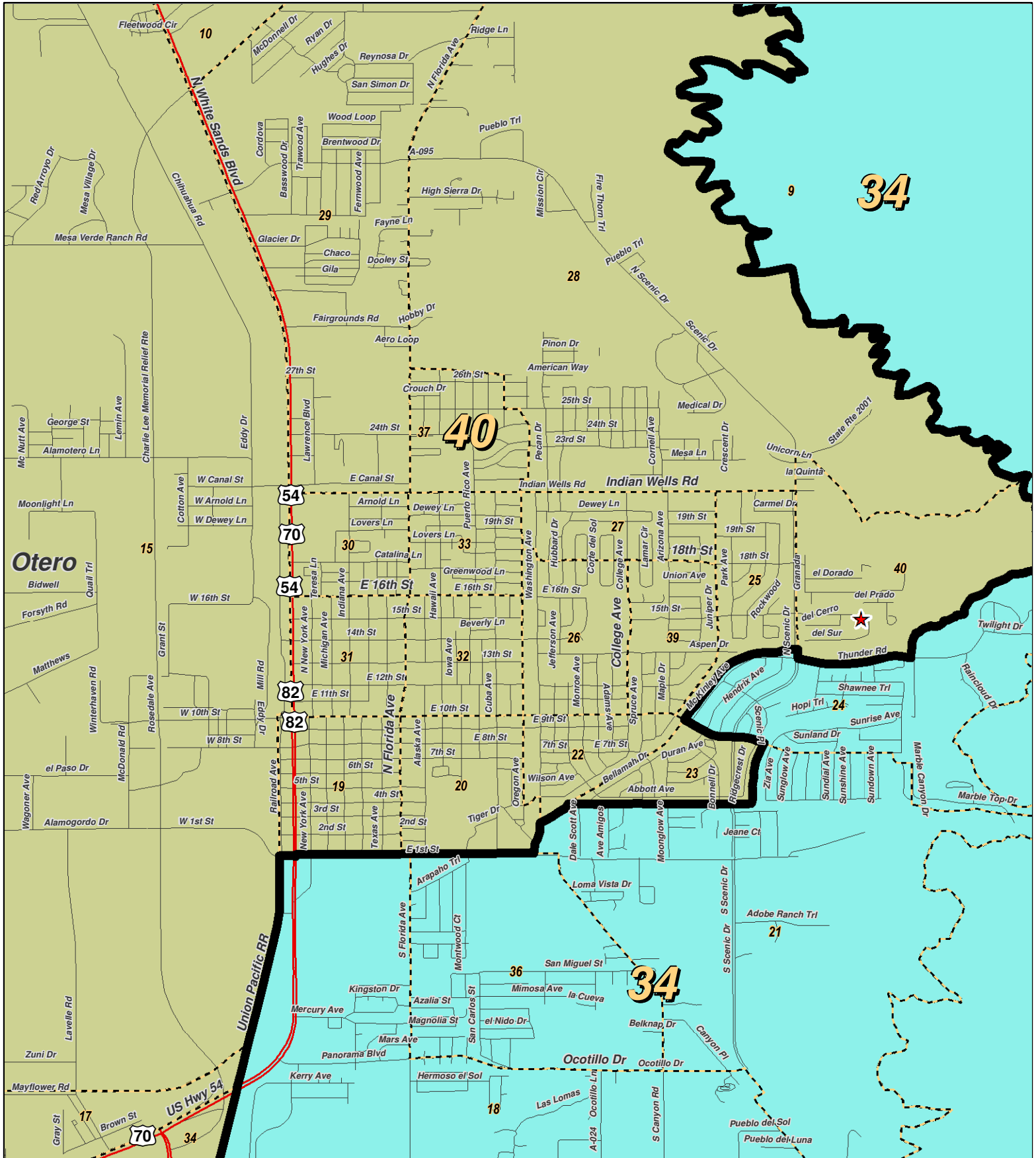
N



LEGEND Created: January 06, 2012

★ Legislators	~ Rivers	↔ Interstate
□ Precincts	☪ Lakes / Ponds	↔ US Highway
□ Counties		↔ State Highway

Research & Polling, Inc. distributes this map assuming no liability for any errors, omissions, or inaccuracies in the information provided regardless of the cause in reliance upon any maps.



RESEARCH & POLLING
INC.

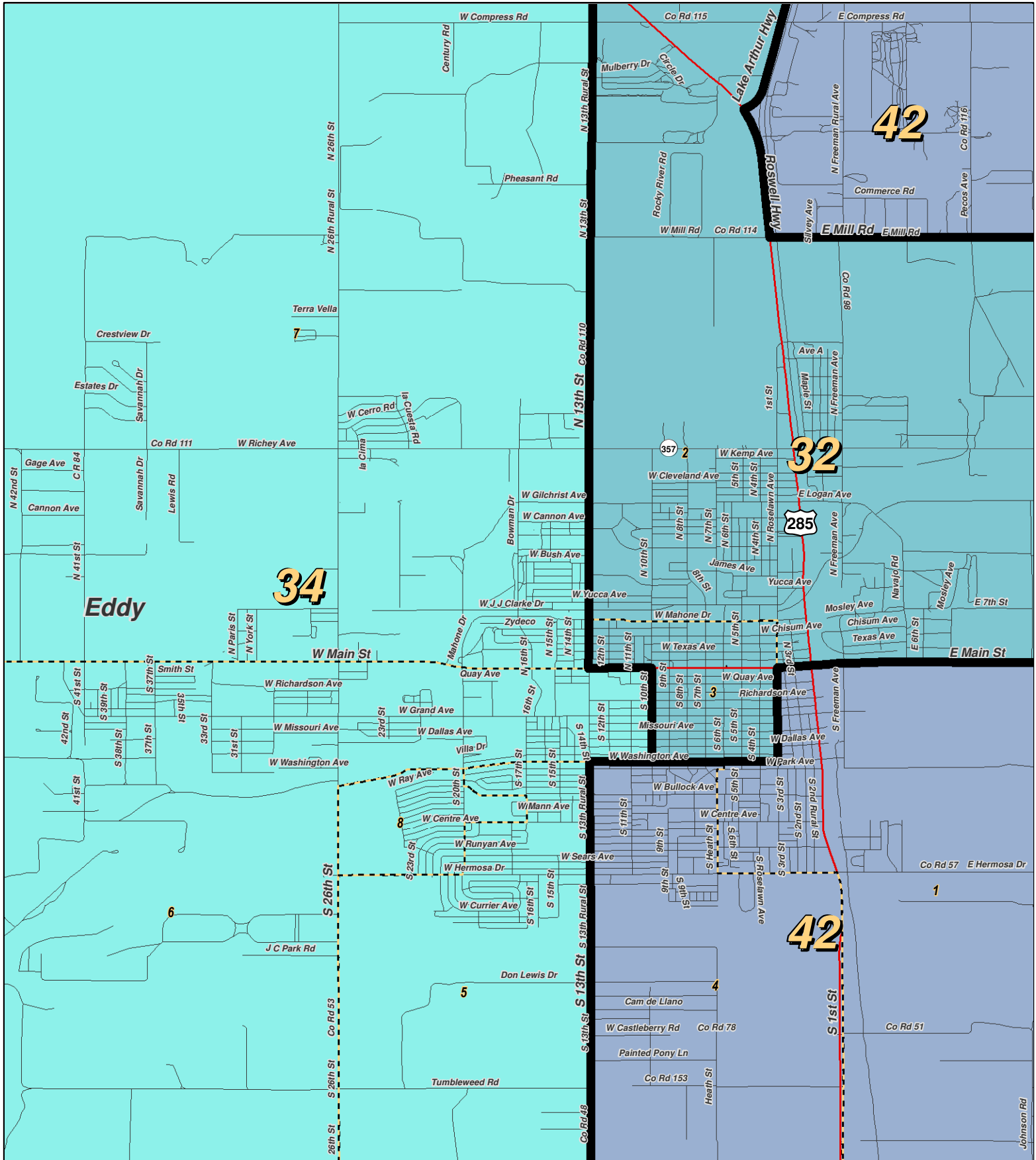
For the New Mexico
Legislative Council Service



LEGEND Created: January 06, 2012

★ Legislators	~ Rivers	≡ Interstate
⬜ Precincts	⊕ Lakes / Ponds	≡ US Highway
⬜ Counties		≡ State Highway

Research & Polling, Inc. distributes this map assuming no liability for any errors, omissions, or inaccuracies in the information provided regardless of the cause in reliance upon any maps.



0 1 Miles

RESEARCH & POLLING INC.

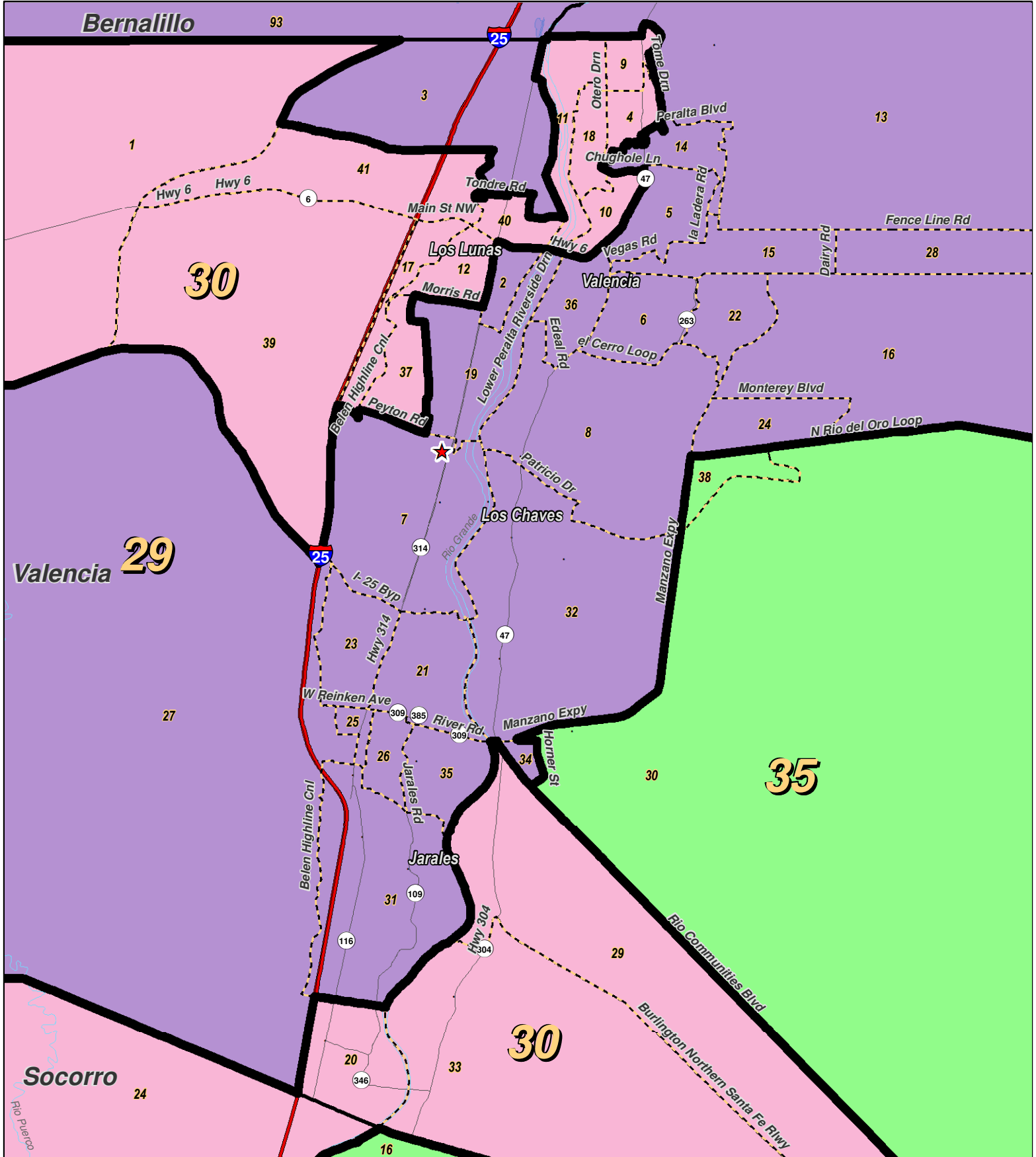
For the New Mexico Legislative Council Service



LEGEND Created: January 06, 2012

- ★ Legislators
- ▭ Precincts
- Counties
- ~ Rivers
- ⊕ Lakes / Ponds
- ⚡ Interstate
- ⚡ US Highway
- ⚡ State Highway

Research & Polling, Inc. distributes this map assuming no liability for any errors, omissions, or inaccuracies in the information provided regardless of the cause in reliance upon any maps.



RESEARCH & POLLING INC.

For the New Mexico Legislative Council Service

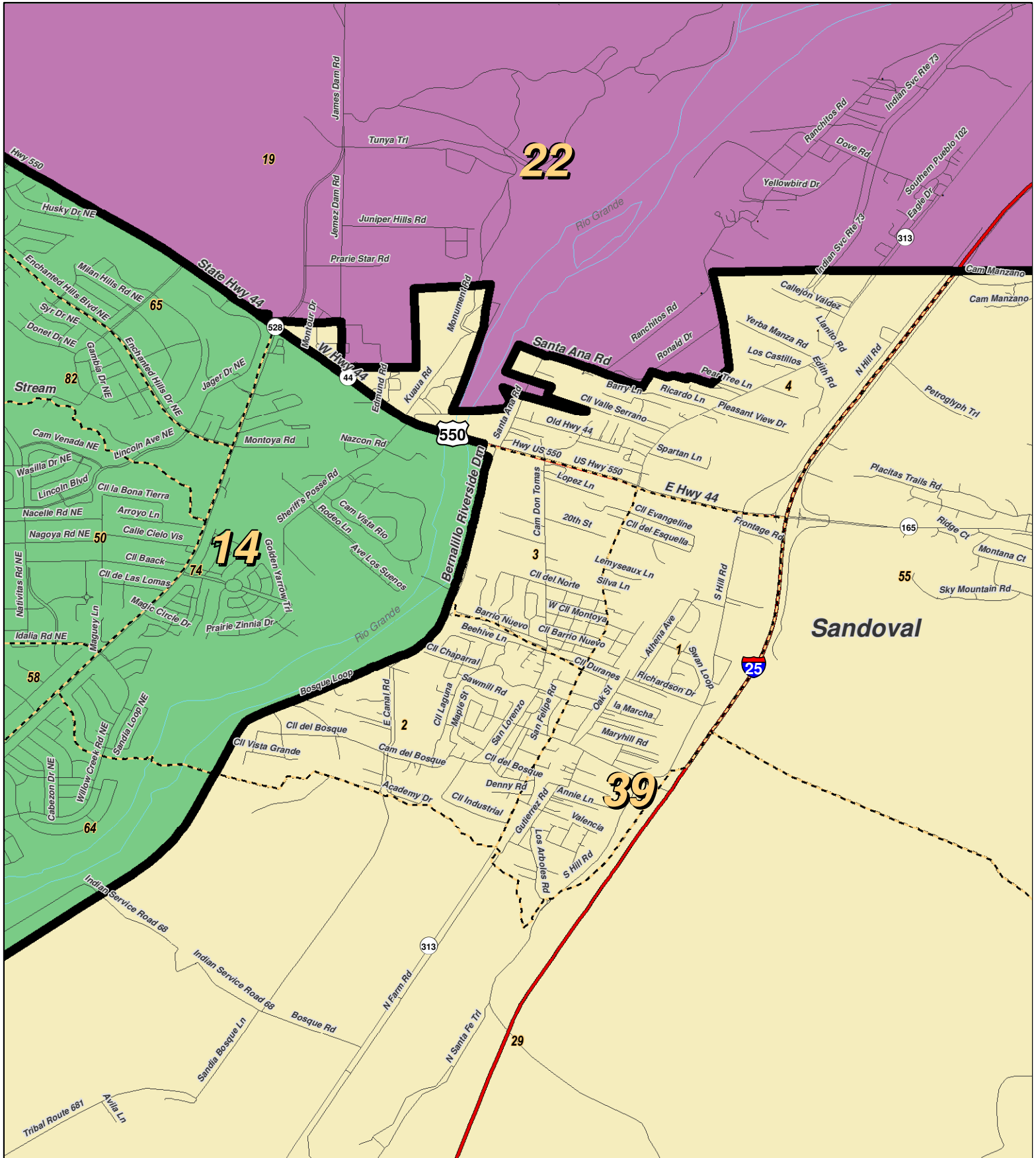
0 1 2 3 4 Miles

NEW MEXICO

LEGEND Created: January 06, 2012

★ Legislators	~ Rivers	≡ Interstate
▭ Precincts	⊕ Lakes / Ponds	≡ US Highway
▭ Counties		≡ State Highway

Research & Polling, Inc. distributes this map assuming no liability for any errors, omissions, or inaccuracies in the information provided regardless of the cause in reliance upon any maps.



0 1 Miles

RESEARCH & POLLING INC.

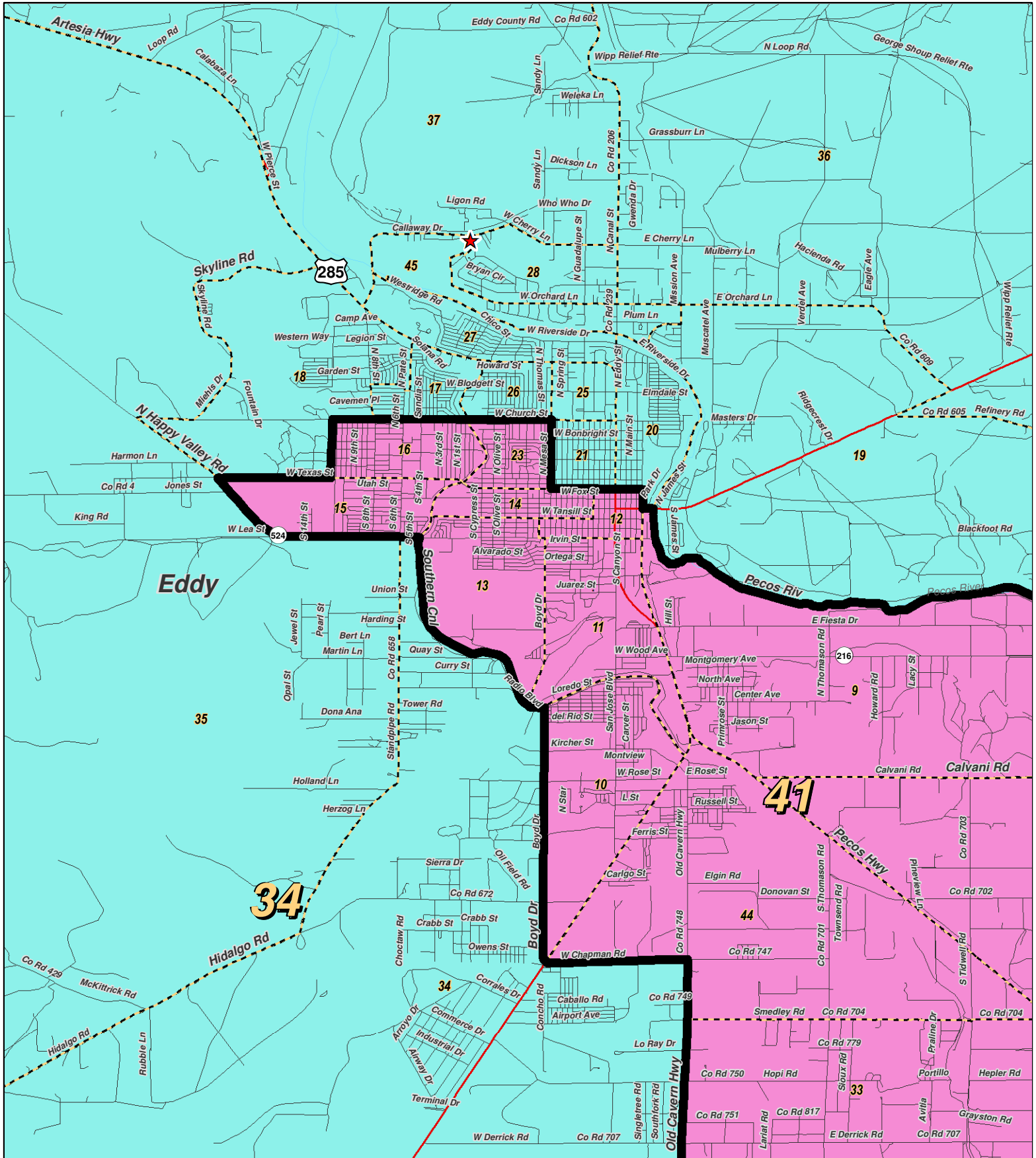
For the New Mexico Legislative Council Service



LEGEND Created: January 06, 2012

- ★ Legislators
- Precincts
- Counties
- ~ Rivers
- ☪ Lakes / Ponds
- ⚡ Interstate
- ⚡ US Highway
- ⚡ State Highway

Research & Polling, Inc. distributes this map assuming no liability for any errors, omissions, or inaccuracies in the information provided regardless of the cause in reliance upon any maps.



0 1 Miles

RESEARCH & POLLING INC.


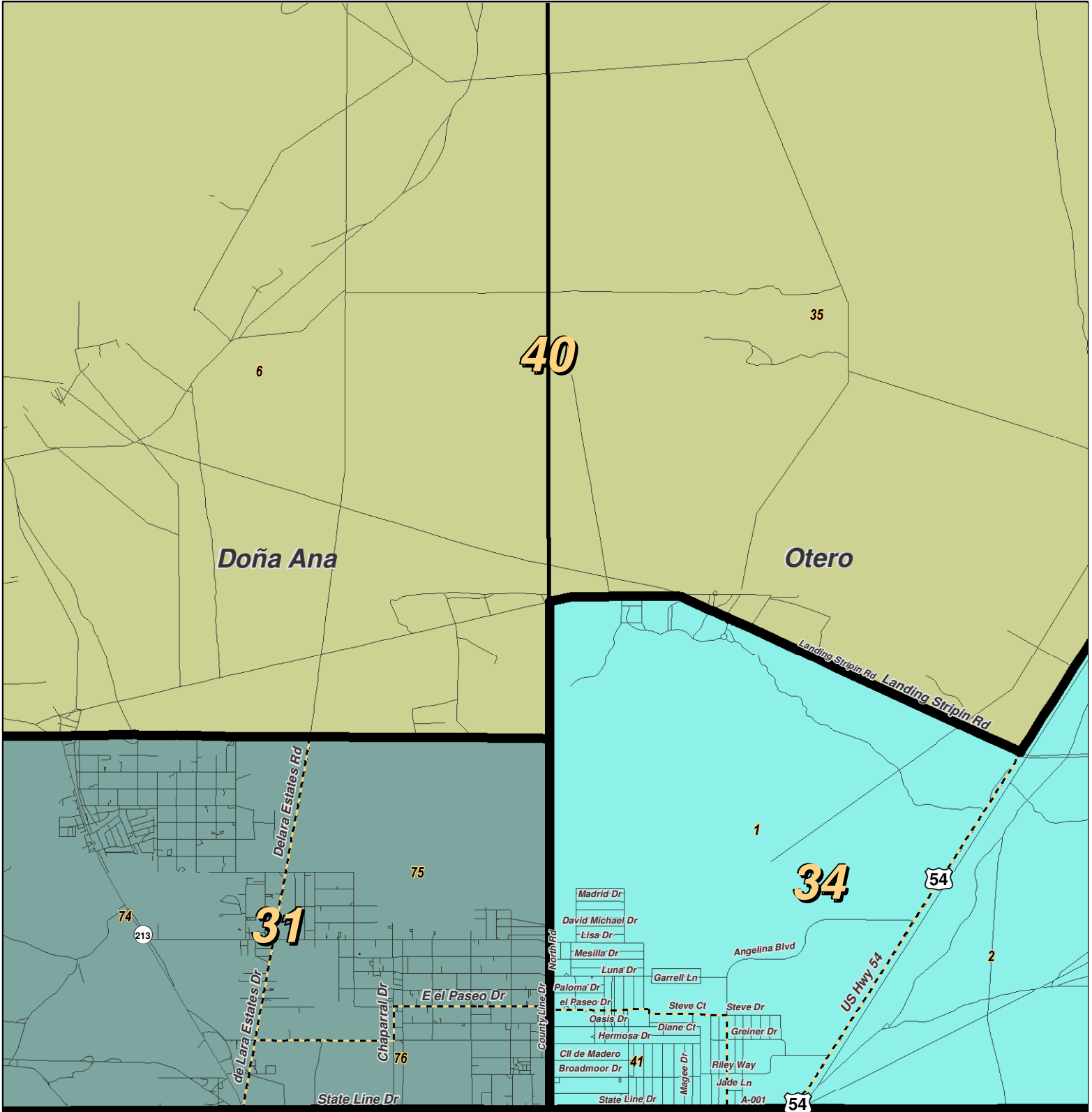
For the New Mexico Legislative Council Service



LEGEND Created: January 06, 2012

- ★ Legislators
- ▭ Precincts
- ▭ Counties
- ~ Rivers
- ⊕ Lakes / Ponds
- ≡ Interstate
- ≡ US Highway
- ≡ State Highway

Research & Polling, Inc. distributes this map assuming no liability for any errors, omissions, or inaccuracies in the information provided regardless of the cause in reliance upon any maps.

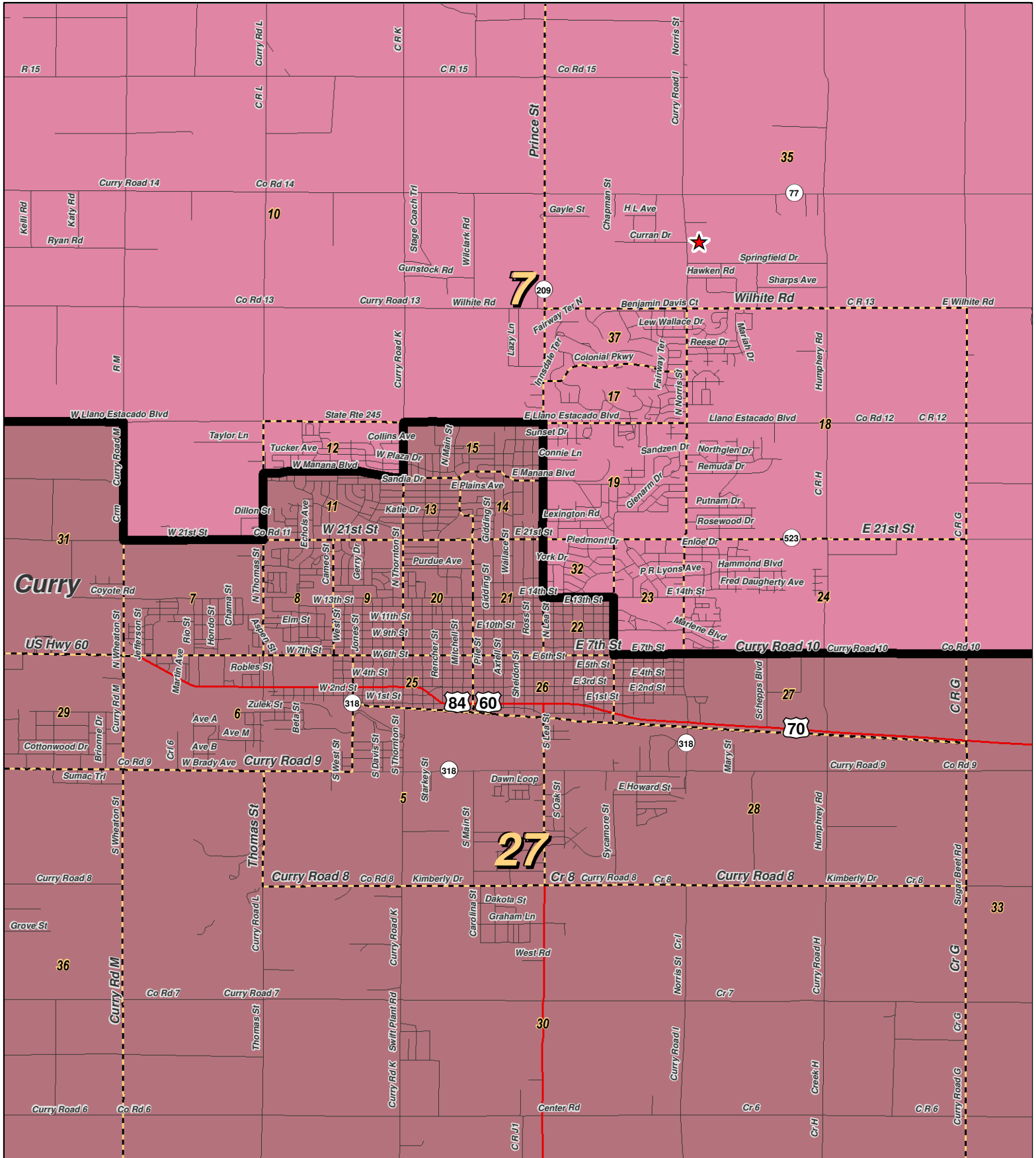


LEGEND Created: January 06, 2012

★ Legislators	~ Rivers	↗ Interstate
□ Precincts	☪ Lakes / Ponds	↘ US Highway
□ Counties		~ State Highway

Research & Polling, Inc. distributes this map assuming no liability for any errors, omissions, or inaccuracies in the information provided regardless of the cause in reliance upon any maps.

For the New Mexico Legislative Council Service



0 1 Miles

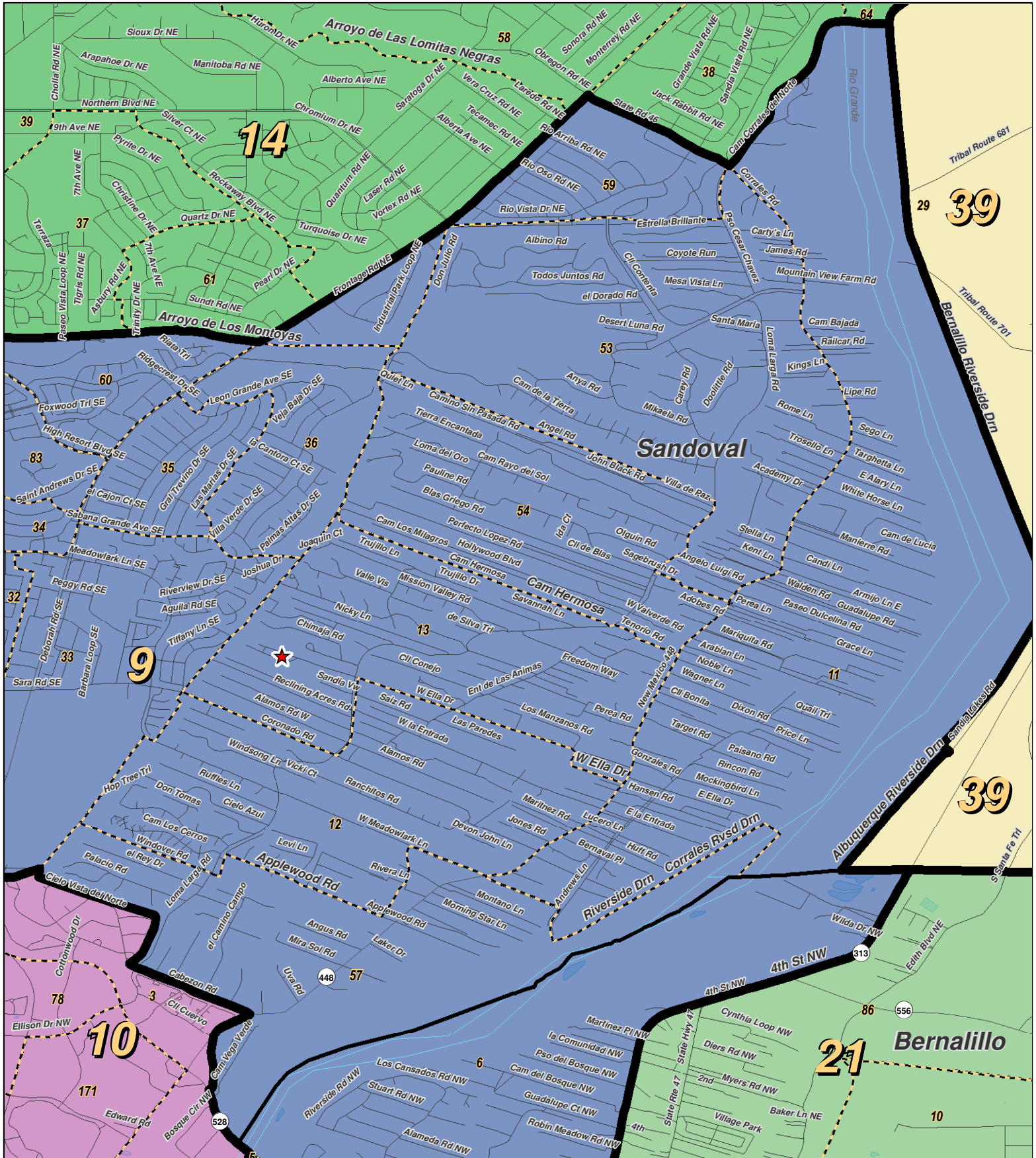
For the New Mexico
Legislative Council Service



LEGEND Created: January 06, 2012

★ Legislators	~ Rivers	⚡ Interstate
▭ Precincts	☪ Lakes / Ponds	⚡ US Highway
▭ Counties		~ State Highway

Research & Polling, Inc. distributes this map assuming no liability for any errors, omissions, or inaccuracies in the information provided regardless of the cause in reliance upon any maps.



0 1 Miles

RESEARCH & POLLING INC.

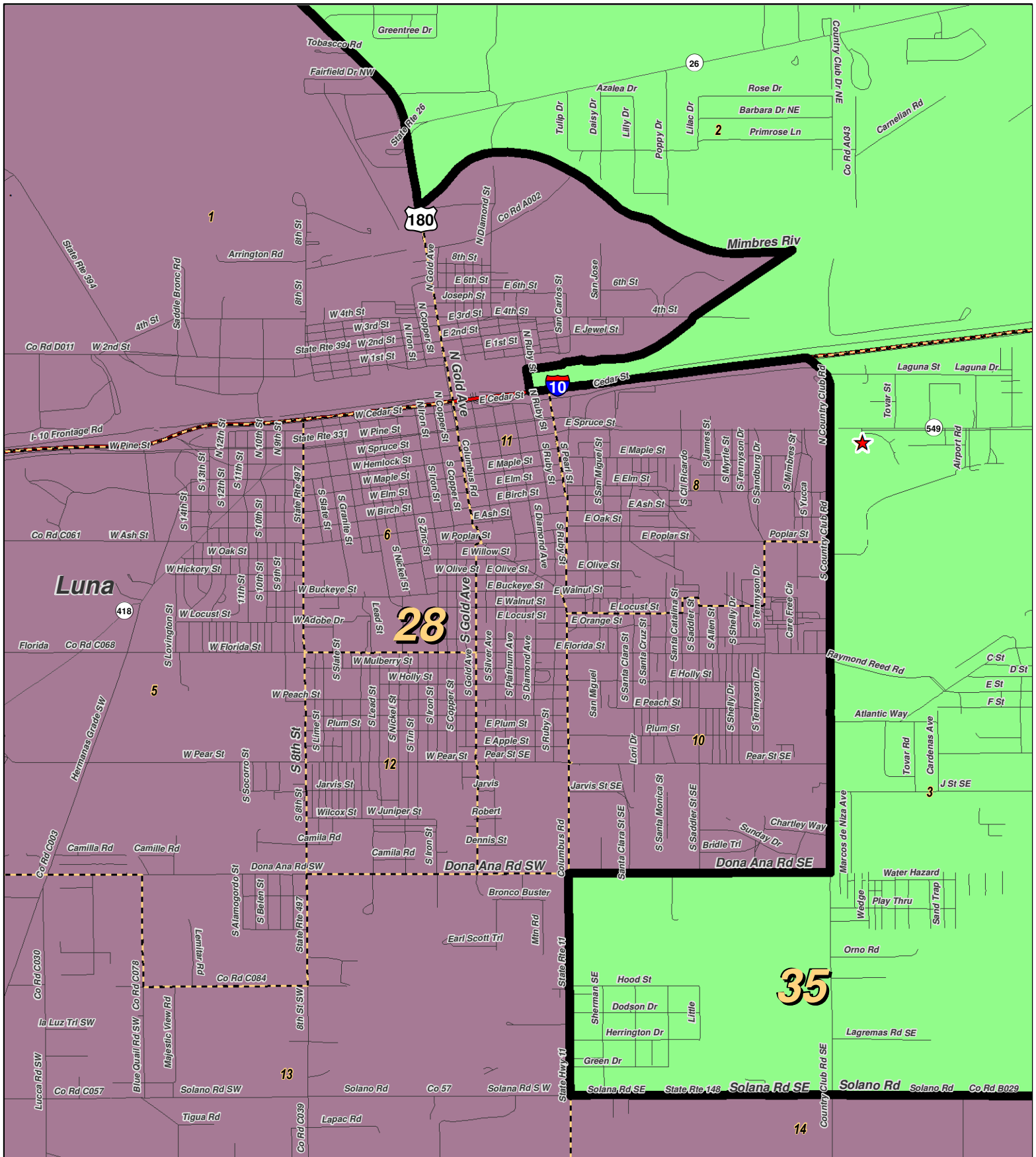
For the New Mexico Legislative Council Service



LEGEND Created: January 06, 2012

- ★ Legislators
- ▭ Precincts
- Counties
- ~ Rivers
- ☪ Lakes / Ponds
- ≡ Interstate
- ≡ US Highway
- ≡ State Highway

Research & Polling, Inc. distributes this map assuming no liability for any errors, omissions, or inaccuracies in the information provided regardless of the cause in reliance upon any maps.



0 1 Miles

RESEARCH & POLLING INC.

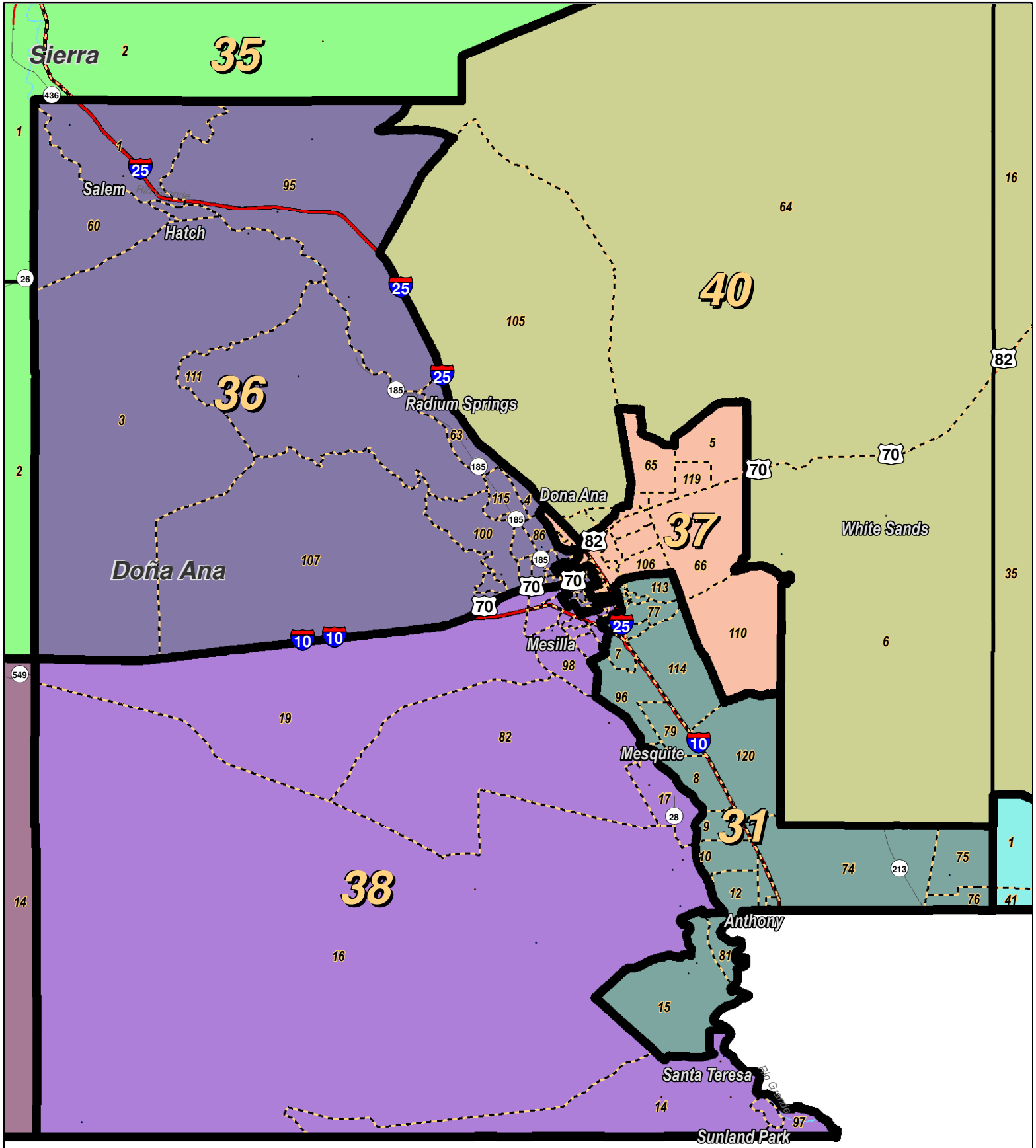
For the New Mexico Legislative Council Service



LEGEND Created: January 06, 2012

- ★ Legislators
- ~ Rivers
- ~ Interstate
- ▭ Precincts
- ☪ Lakes / Ponds
- ~ US Highway
- ▭ Counties
- ~ State Highway

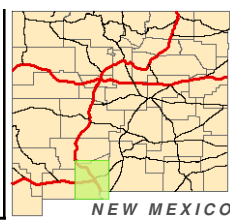
Research & Polling, Inc. distributes this map assuming no liability for any errors, omissions, or inaccuracies in the information provided regardless of the cause in reliance upon any maps.



RESEARCH & POLLING INC.

For the New Mexico Legislative Council Service

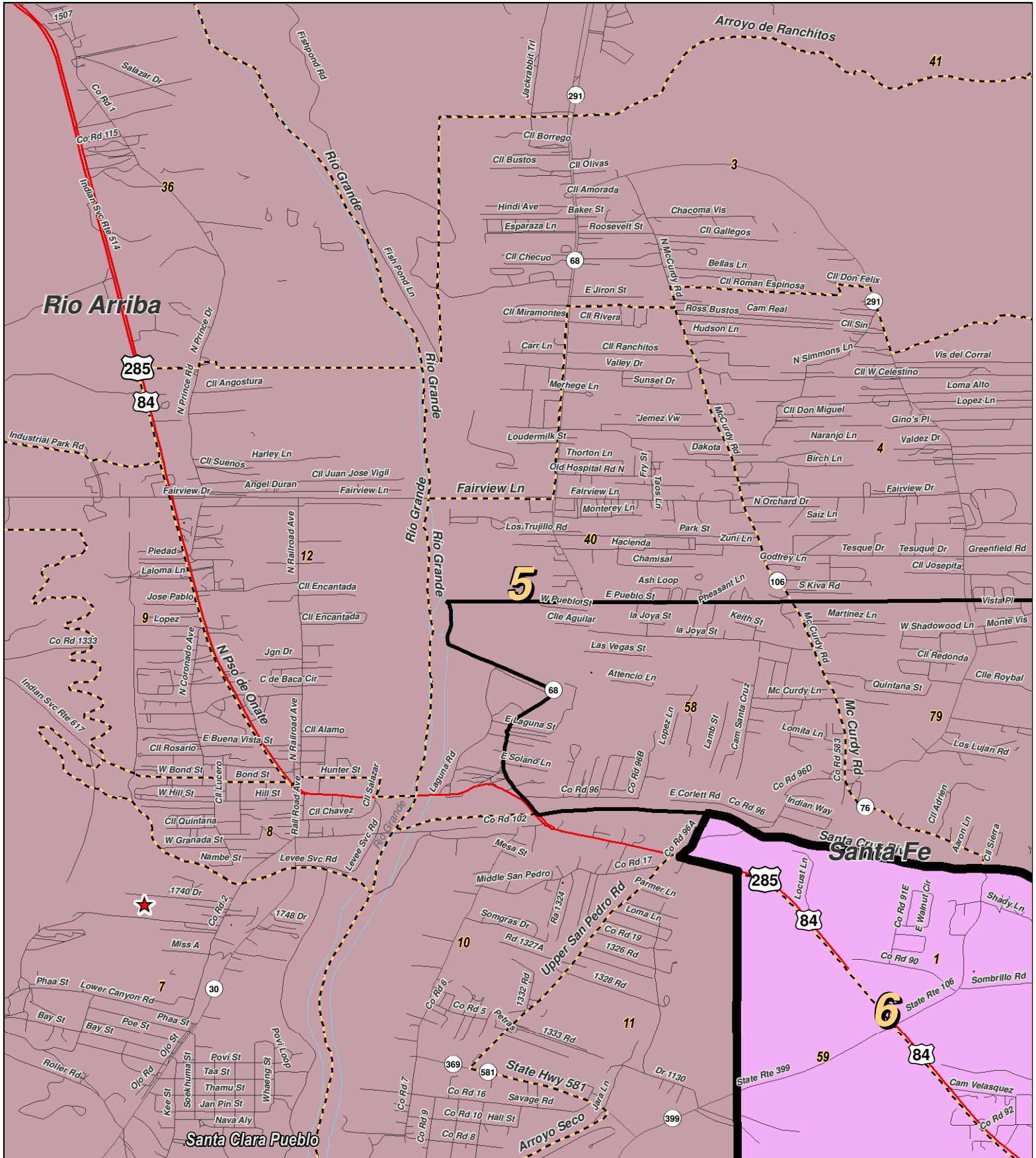
0 3 6 9 12 Miles



LEGEND Created: January 06, 2012

Precincts	Rivers	Interstate
Counties	Lakes / Ponds	US Highway
		State Highway

Research & Polling, Inc. distributes this map assuming no liability for any errors, omissions, or inaccuracies in the information provided regardless of the cause in reliance upon any maps.



0 0.9 Miles

RESEARCH & POLLING INC.

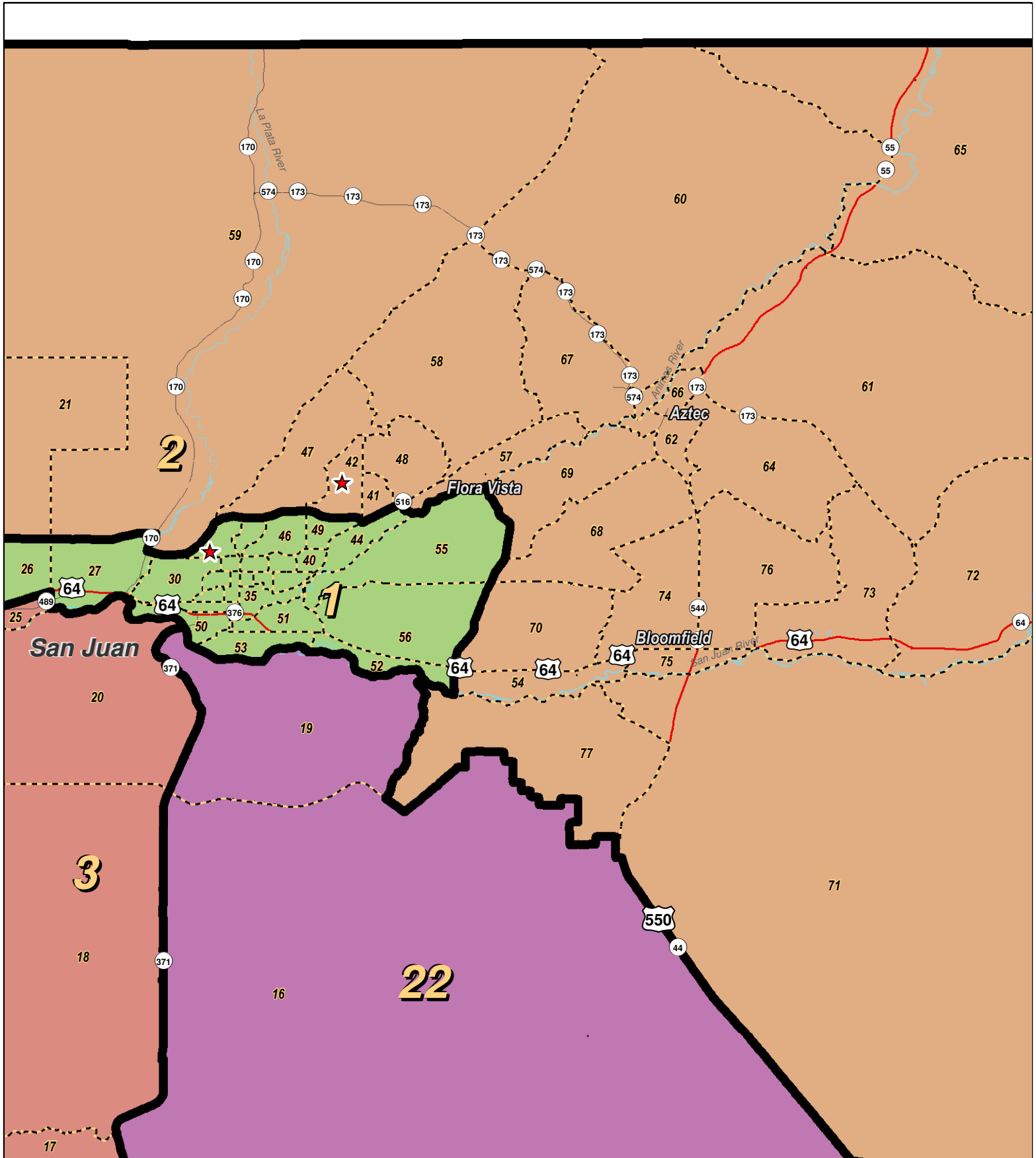
For the New Mexico Legislative Council Service



LEGEND Created: January 06, 2012

- ★ Legislators
- ▭ Precincts
- ▭ Counties
- ~ Rivers
- ~ Lakes / Ponds
- ~ Interstate
- ~ US Highway
- ~ State Highway

Research & Polling, Inc. distributes this map assuming no liability for any errors, omissions, or inaccuracies in the information provided regardless of the cause in reliance upon any maps.



0 1 2 3 4
Miles

RESEARCH & POLLING INC.

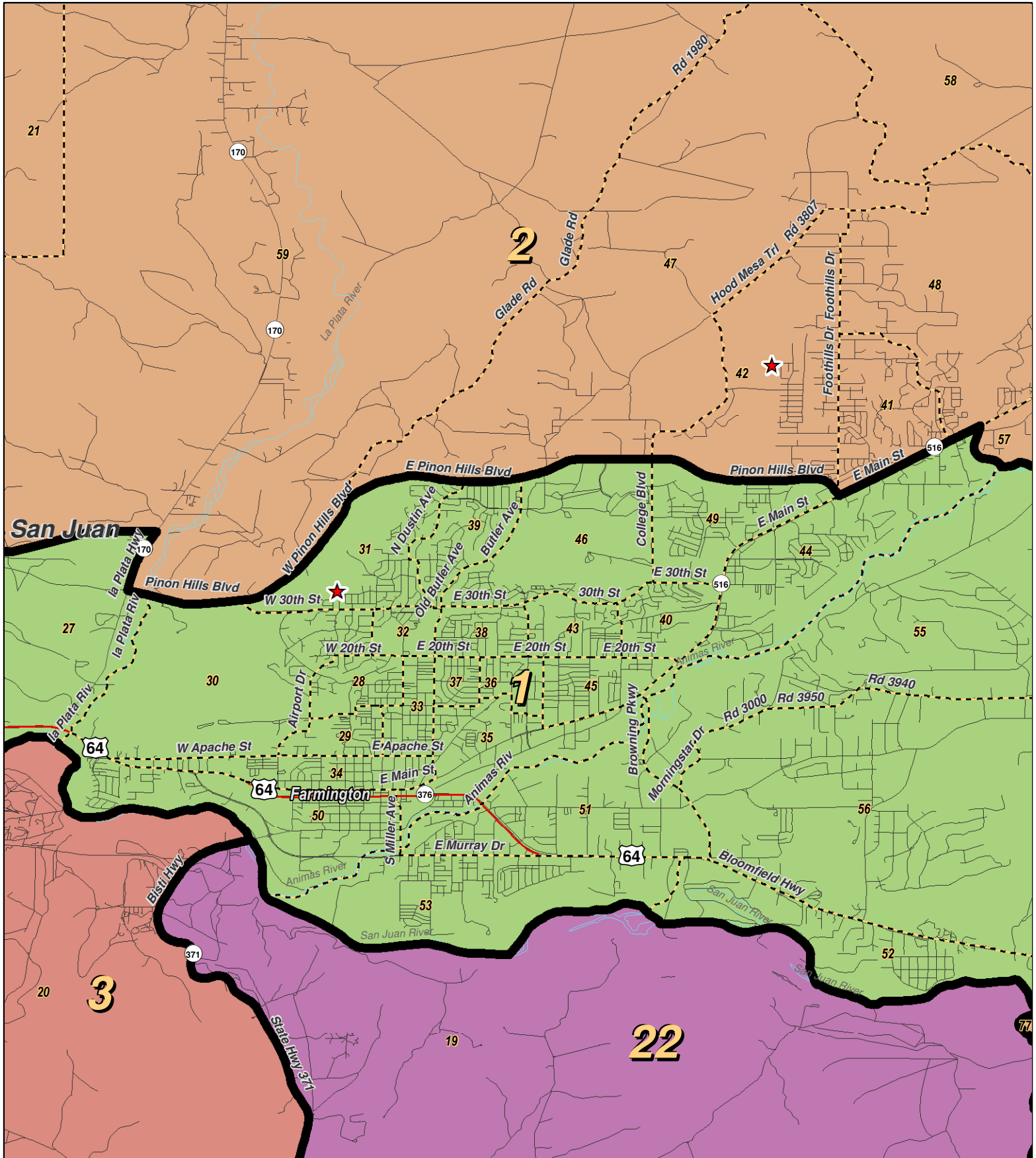
For the New Mexico
Legislative Council Service



LEGEND Created: January 06, 2012

★ Legislators	~ Rivers	↔ Interstate
□ Precincts	⊕ Lakes / Ponds	↔ US Highway
▭ Counties		↔ State Highway

Research & Polling, Inc. distributes this map assuming no liability for any errors, omissions, or inaccuracies in the information provided regardless of the cause in reliance upon any maps.



For the New Mexico Legislative Council Service

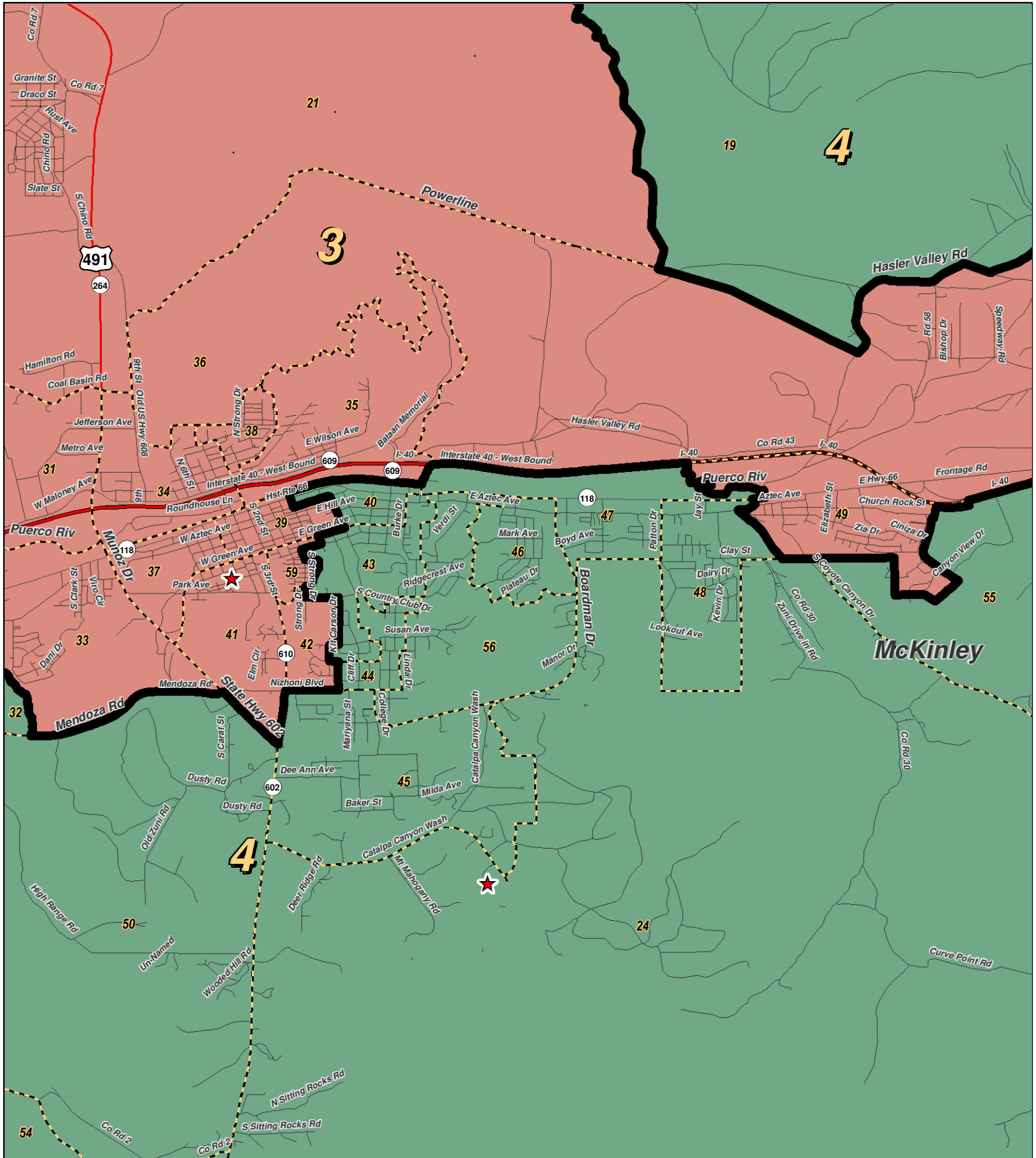
0 1 2 Miles



LEGEND Created: January 06, 2012

★ Legislators	~ Rivers	≡ Interstate
□ Precincts	⊕ Lakes / Ponds	≡ US Highway
□ Counties		≡ State Highway

Research & Polling, Inc. distributes this map assuming no liability for any errors, omissions, or inaccuracies in the information provided regardless of the cause in reliance upon any maps.



RESEARCH & POLLING INC.

For the New Mexico Legislative Council Service

0 1 Miles

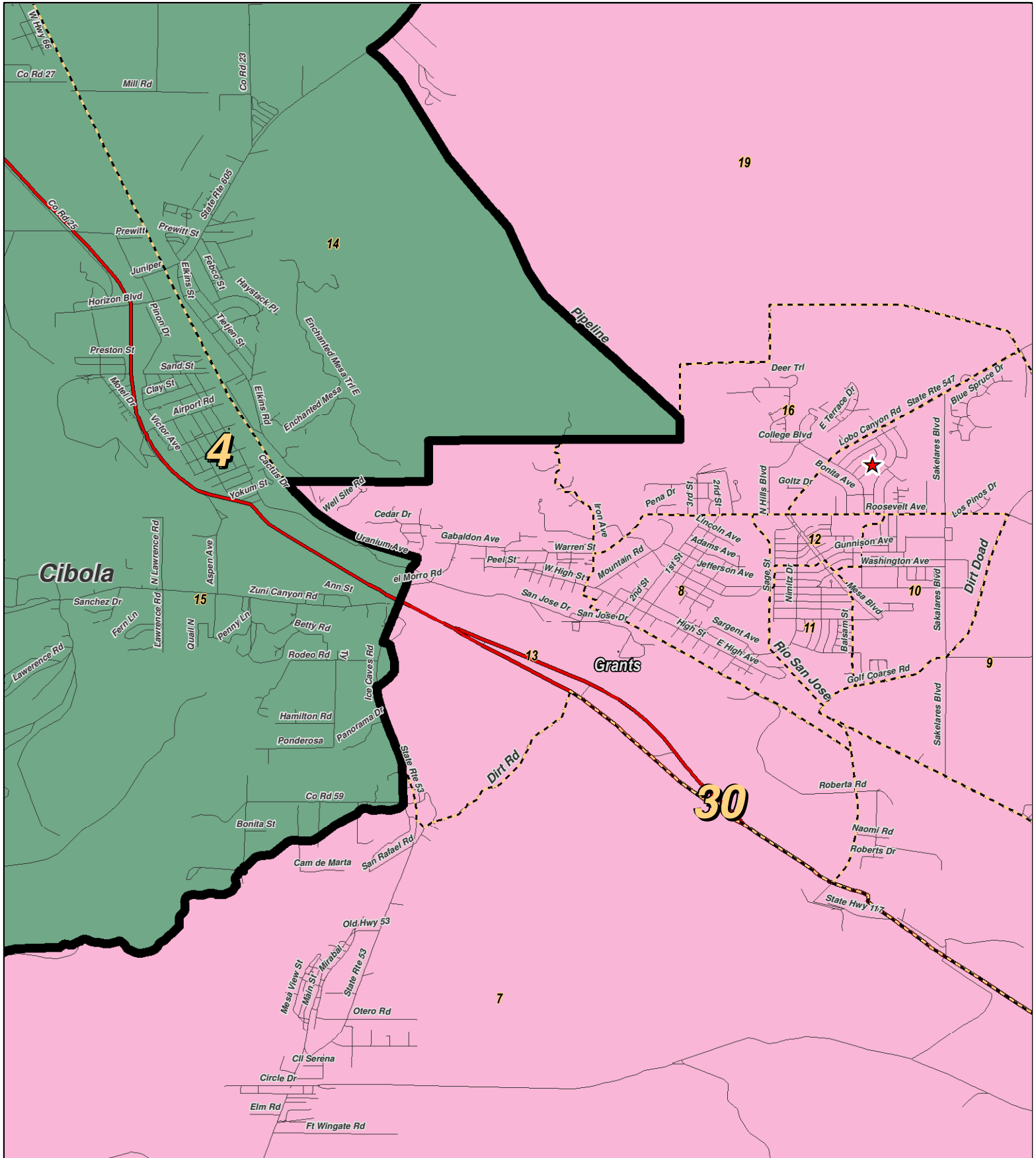
NEW MEXICO

LEGEND

Created: January 06, 2012

★ Legislators	~ Rivers	≡ Interstate
⬜ Precincts	⊕ Lakes / Ponds	≡ US Highway
⬜ Counties		≡ State Highway

Research & Polling, Inc. distributes this map assuming no liability for any errors, omissions, or inaccuracies in the information provided regardless of the cause in reliance upon any maps.



RESEARCH & POLLING INC.

For the New Mexico Legislative Council Service

0 1 Miles

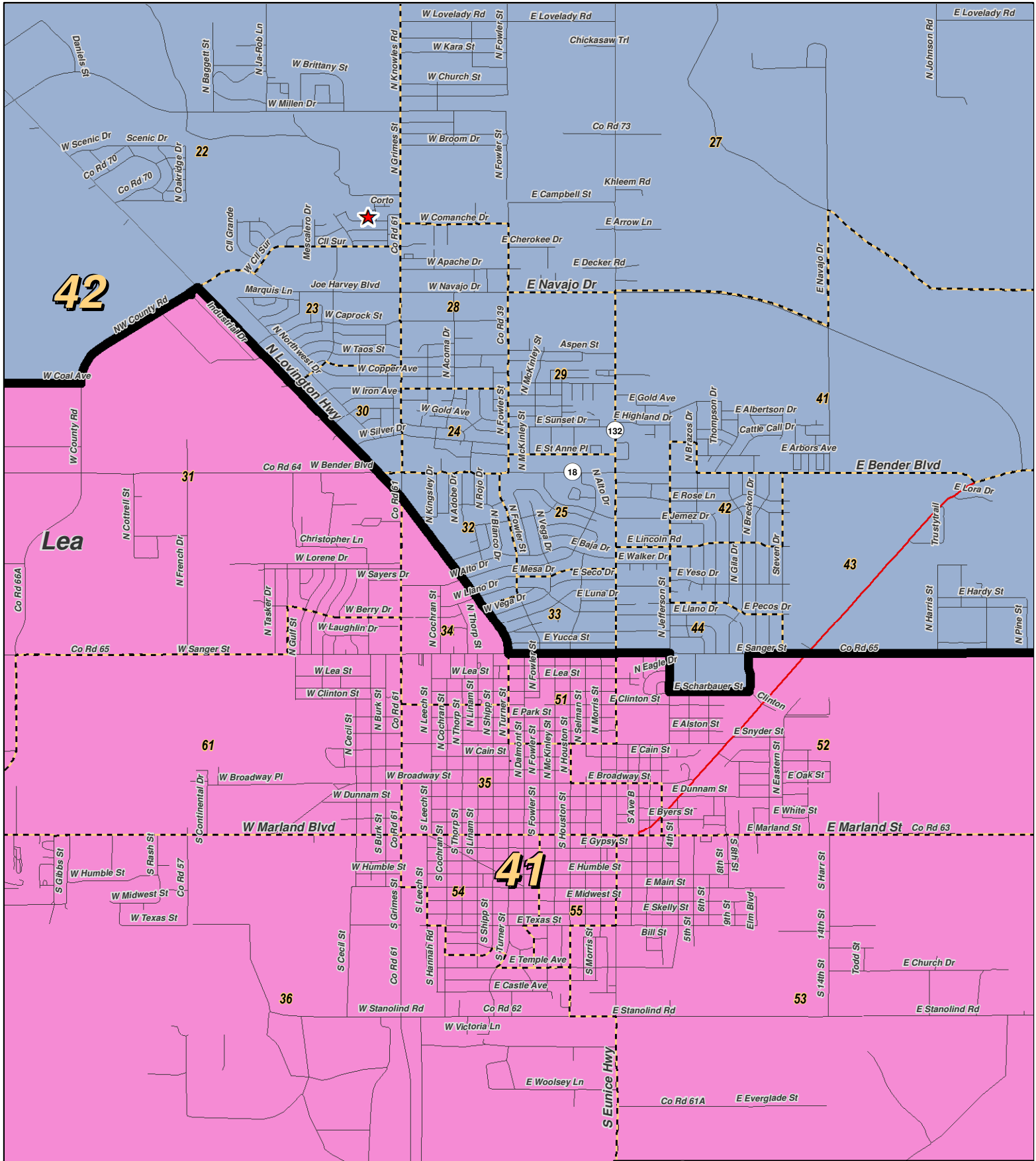
NEW MEXICO



LEGEND Created: January 06, 2012

Legislators	Rivers	Interstate
Precincts	Lakes / Ponds	US Highway
Counties		State Highway

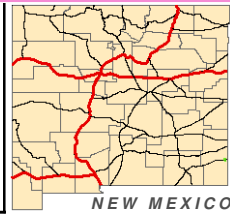
Research & Polling, Inc. distributes this map assuming no liability for any errors, omissions, or inaccuracies in the information provided regardless of the cause in reliance upon any maps.



0 1 Miles

RESEARCH & POLLING INC.

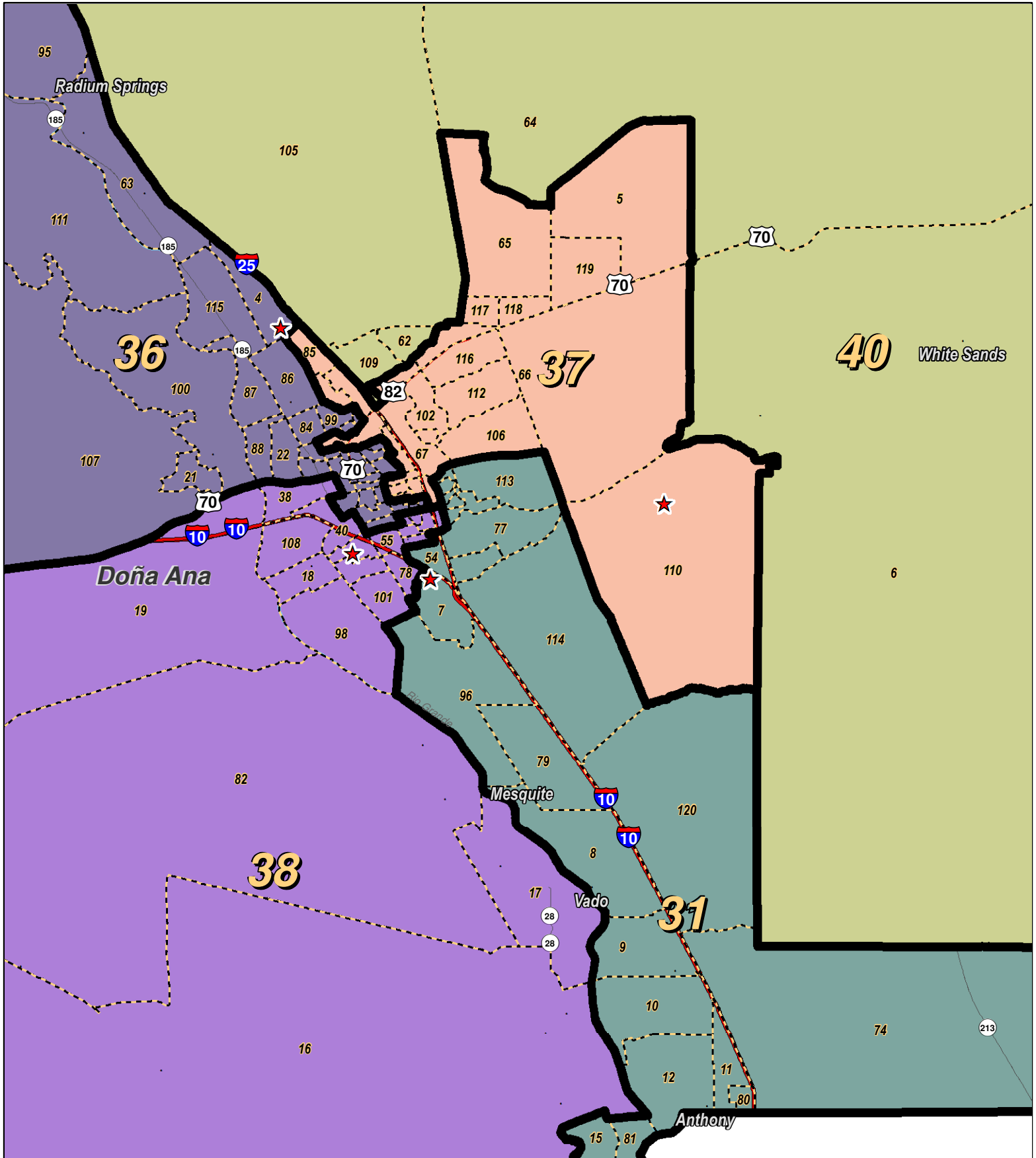
For the New Mexico Legislative Council Service



LEGEND Created: January 06, 2012

- ★ Legislators
- ~ Rivers
- ⬮ Precincts
- ⬮ Counties
- ~ Lakes / Ponds
- ⬮ Interstate
- ⬮ US Highway
- ⬮ State Highway

Research & Polling, Inc. distributes this map assuming no liability for any errors, omissions, or inaccuracies in the information provided regardless of the cause in reliance upon any maps.



0 1 2 3 4
Miles

RESEARCH & POLLING INC.

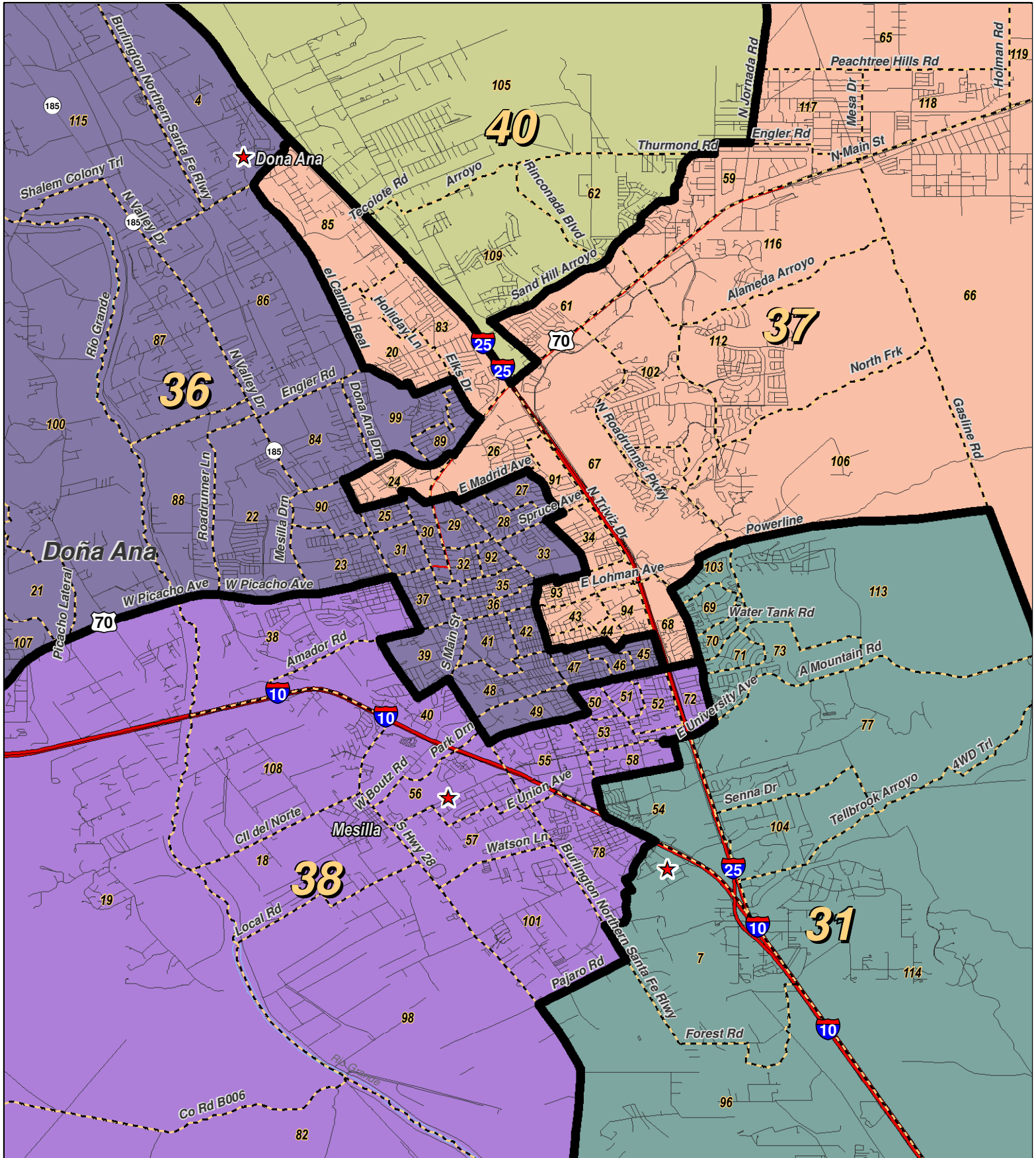
For the New Mexico
Legislative Council Service



LEGEND Created: January 06, 2012

★ Legislators	~ Rivers	↔ Interstate
□ Precincts	☪ Lakes / Ponds	↔ US Highway
□ Counties		↔ State Highway

Research & Polling, Inc. distributes this map assuming no liability for any errors, omissions, or inaccuracies in the information provided regardless of the cause in reliance upon any maps.



0 1 2 Miles

RESEARCH & POLLING INC.

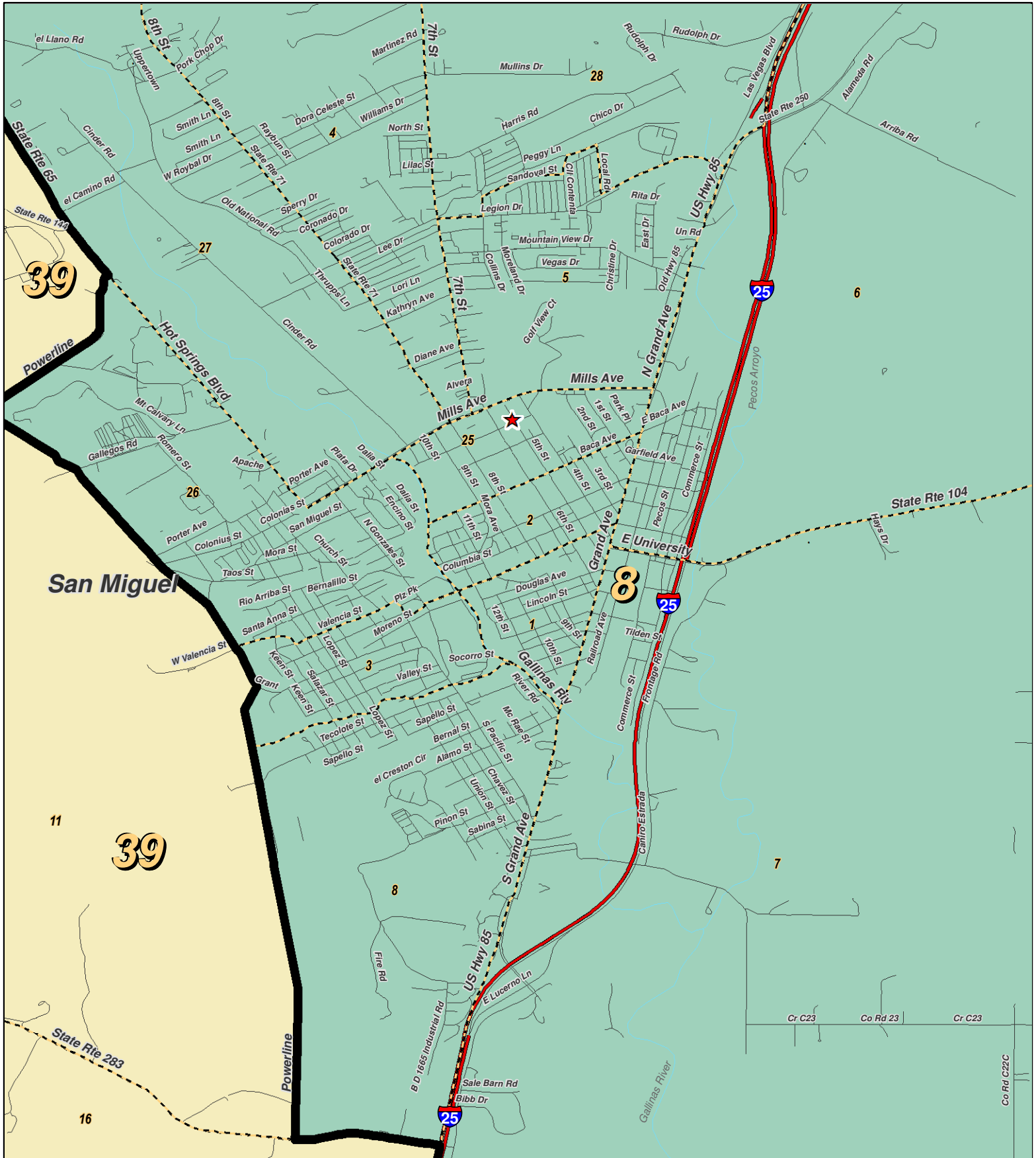
For the New Mexico Legislative Council Service



LEGEND Created: January 06, 2012

★ Legislators	~ Rivers	↔ Interstate
□ Precincts	☪ Lakes / Ponds	↔ US Highway
□ Counties		↔ State Highway

Research & Polling, Inc. distributes this map assuming no liability for any errors, omissions, or inaccuracies in the information provided regardless of the cause in reliance upon any maps.



0 1 Miles

RESEARCH & POLLING INC.

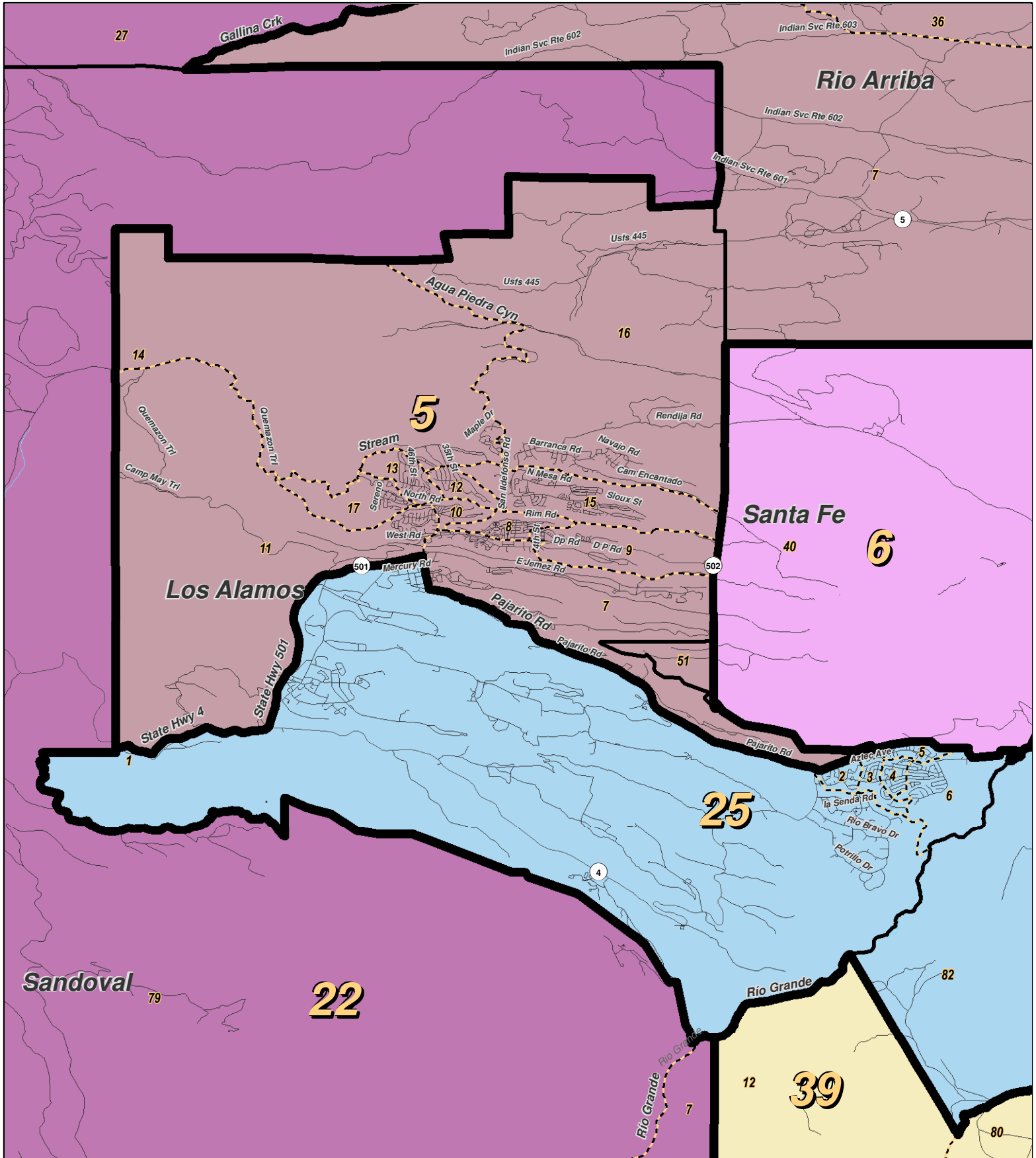
For the New Mexico Legislative Council Service



LEGEND Created: January 06, 2012

- ★ Legislators
- Precincts
- Counties
- ~ Rivers
- ~ Lakes / Ponds
- ~ Interstate
- ~ US Highway
- ~ State Highway

Research & Polling, Inc. distributes this map assuming no liability for any errors, omissions, or inaccuracies in the information provided regardless of the cause in reliance upon any maps.



0 1 2 3 Miles

RESEARCH & POLLING INC.

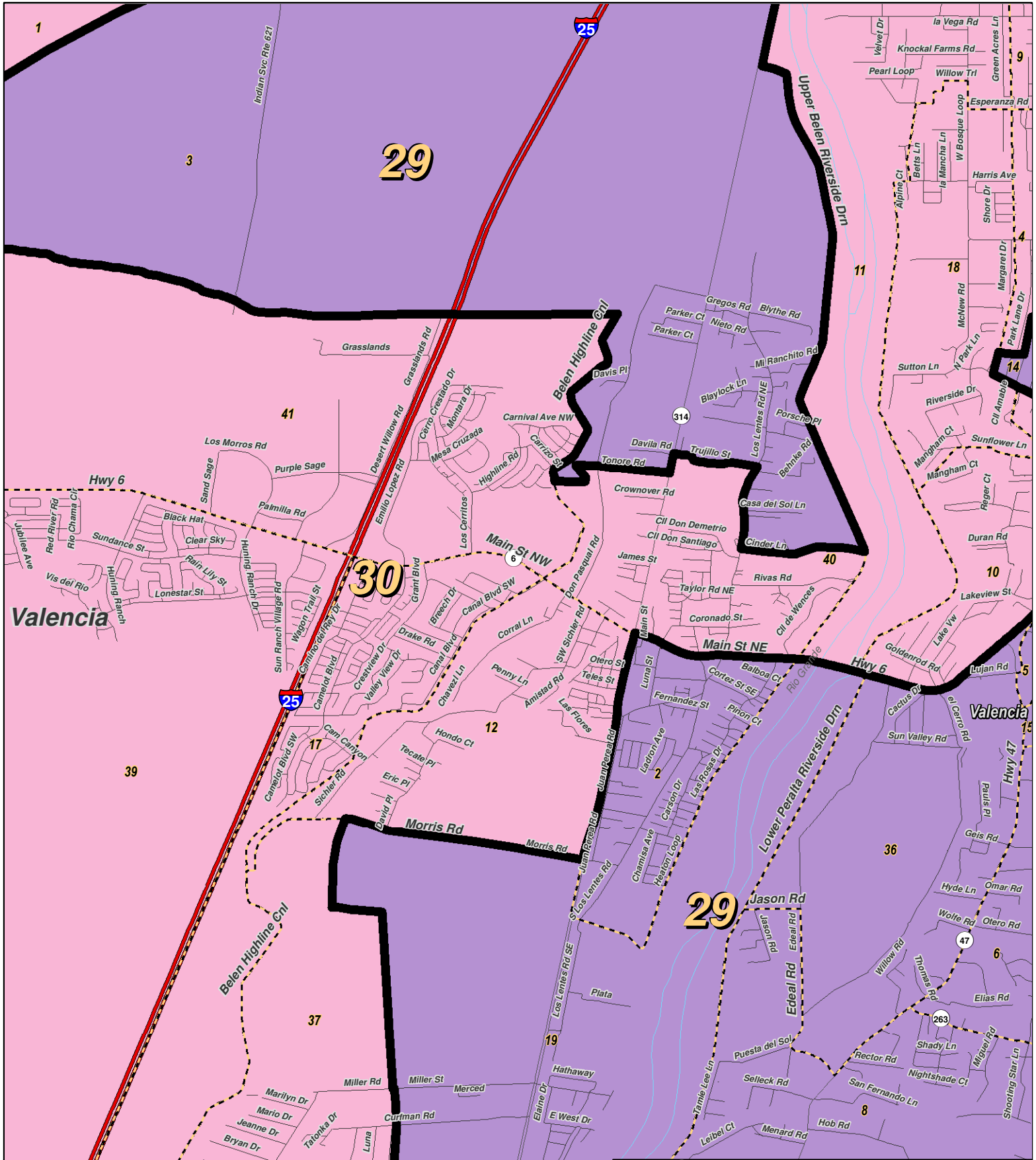
For the New Mexico Legislative Council Service



LEGEND Created: January 06, 2012

★ Legislators	~ Rivers	≡ Interstate
⬡ Precincts	⊕ Lakes / Ponds	≡ US Highway
□ Counties		≡ State Highway

Research & Polling, Inc. distributes this map assuming no liability for any errors, omissions, or inaccuracies in the information provided regardless of the cause in reliance upon any maps.

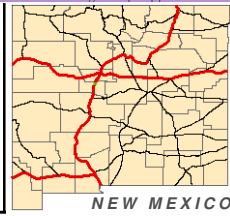


RESEARCH & POLLING INC.

For the New Mexico Legislative Council Service

0 1 Miles

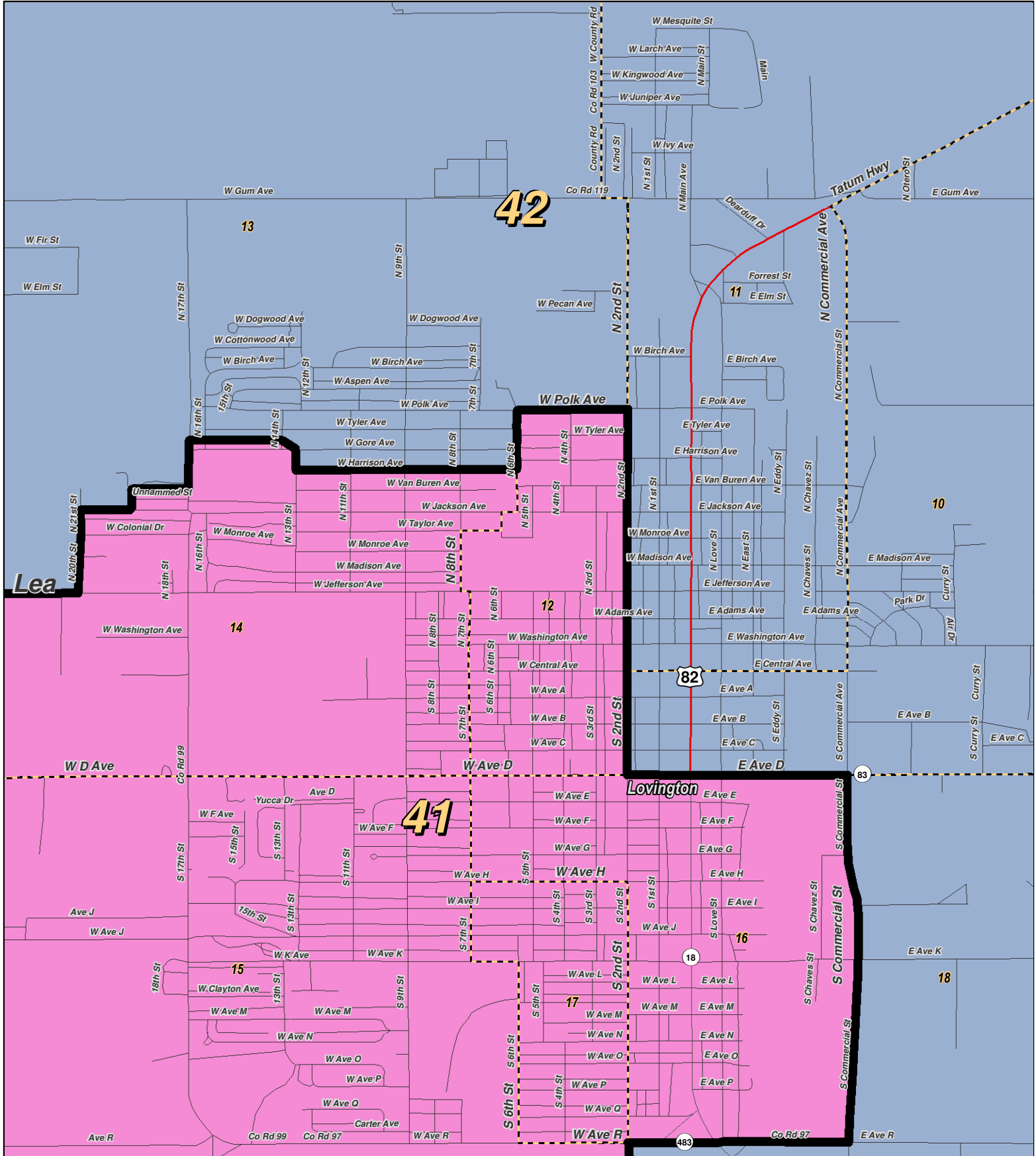
N



LEGEND Created: January 06, 2012

★ Legislators	~ Rivers	≡ Interstate
▭ Precincts	☪ Lakes / Ponds	≡ US Highway
▭ Counties		≡ State Highway

Research & Polling, Inc. distributes this map assuming no liability for any errors, omissions, or inaccuracies in the information provided regardless of the cause in reliance upon any maps.



0 0.6 Miles

RESEARCH & POLLING INC.

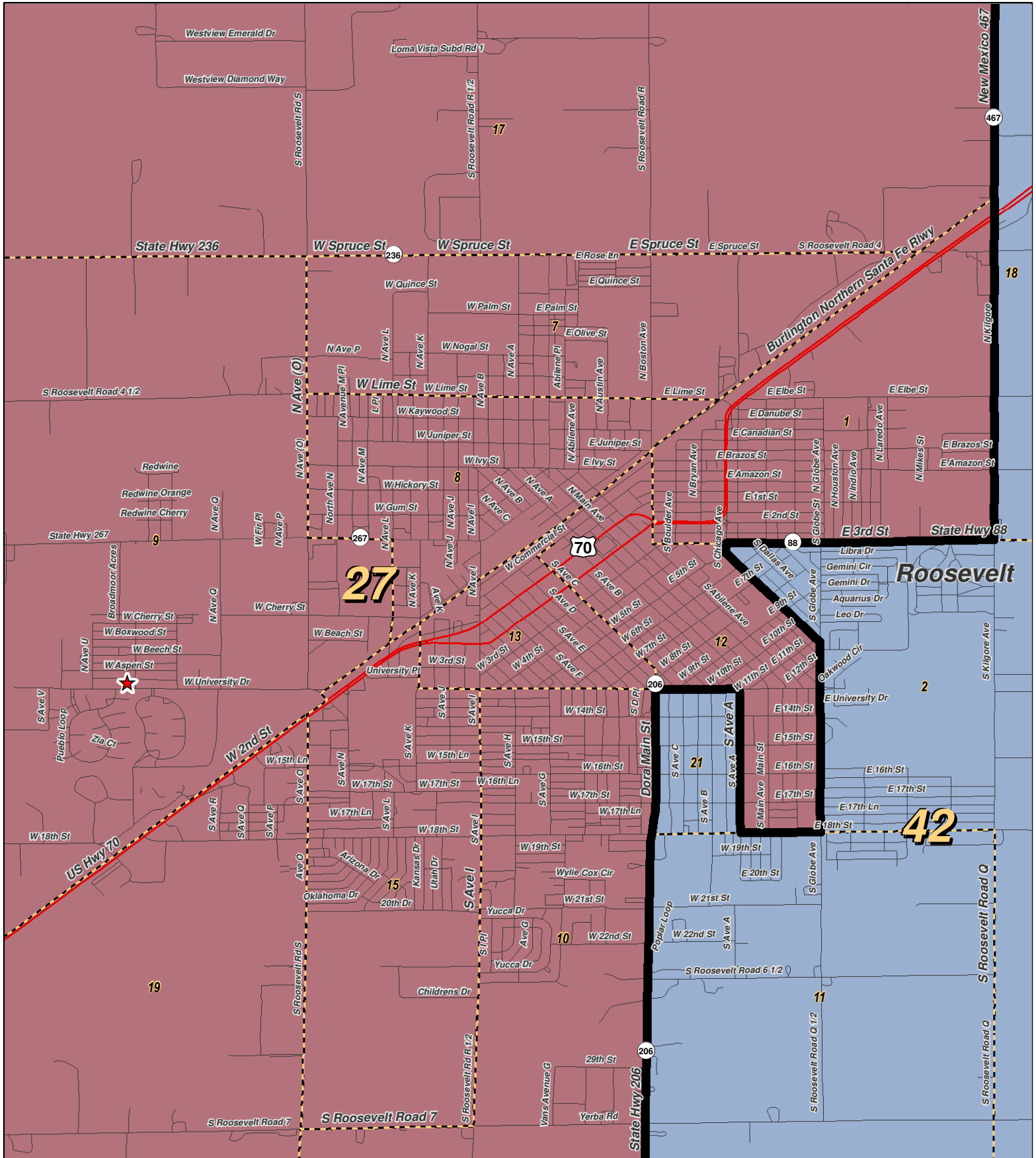
For the New Mexico Legislative Council Service



LEGEND Created: January 06, 2012

- ★ Legislators
- ~ Rivers
- ~ Interstate
- Precincts
- ☪ Lakes / Ponds
- ~ US Highway
- Counties
- ~ State Highway

Research & Polling, Inc. distributes this map assuming no liability for any errors, omissions, or inaccuracies in the information provided regardless of the cause in reliance upon any maps.



0 0.75 Miles

RESEARCH & POLLING INC.

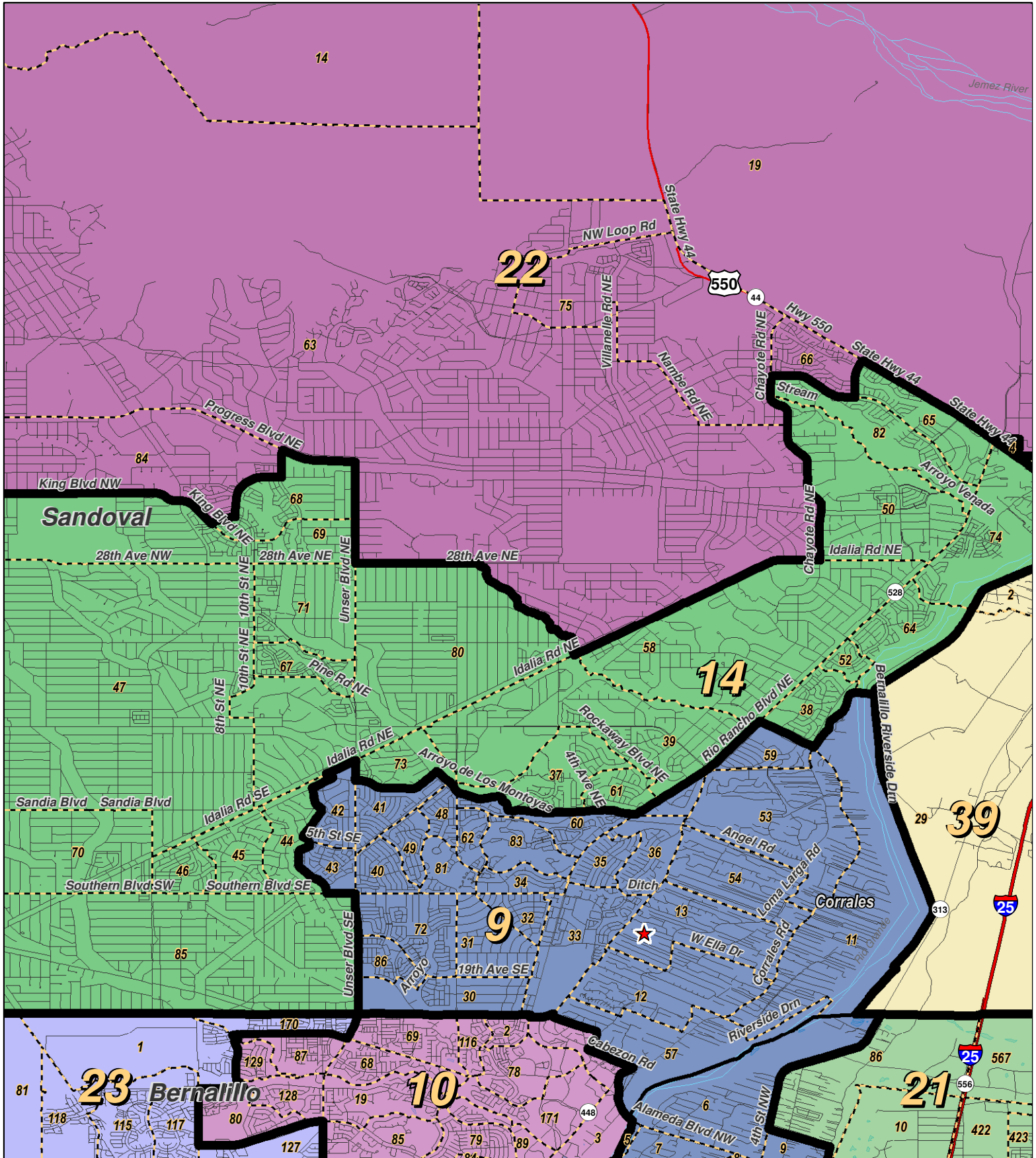
For the New Mexico Legislative Council Service



LEGEND Created: January 06, 2012

- ★ Legislators
- ▭ Precincts
- ▭ Counties
- ~ Rivers
- ☪ Lakes / Ponds
- ≡ Interstate
- ≡ US Highway
- ≡ State Highway

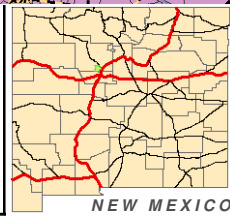
Research & Polling, Inc. distributes this map assuming no liability for any errors, omissions, or inaccuracies in the information provided regardless of the cause in reliance upon any maps.



0 1 2 Miles

RESEARCH & POLLING INC.

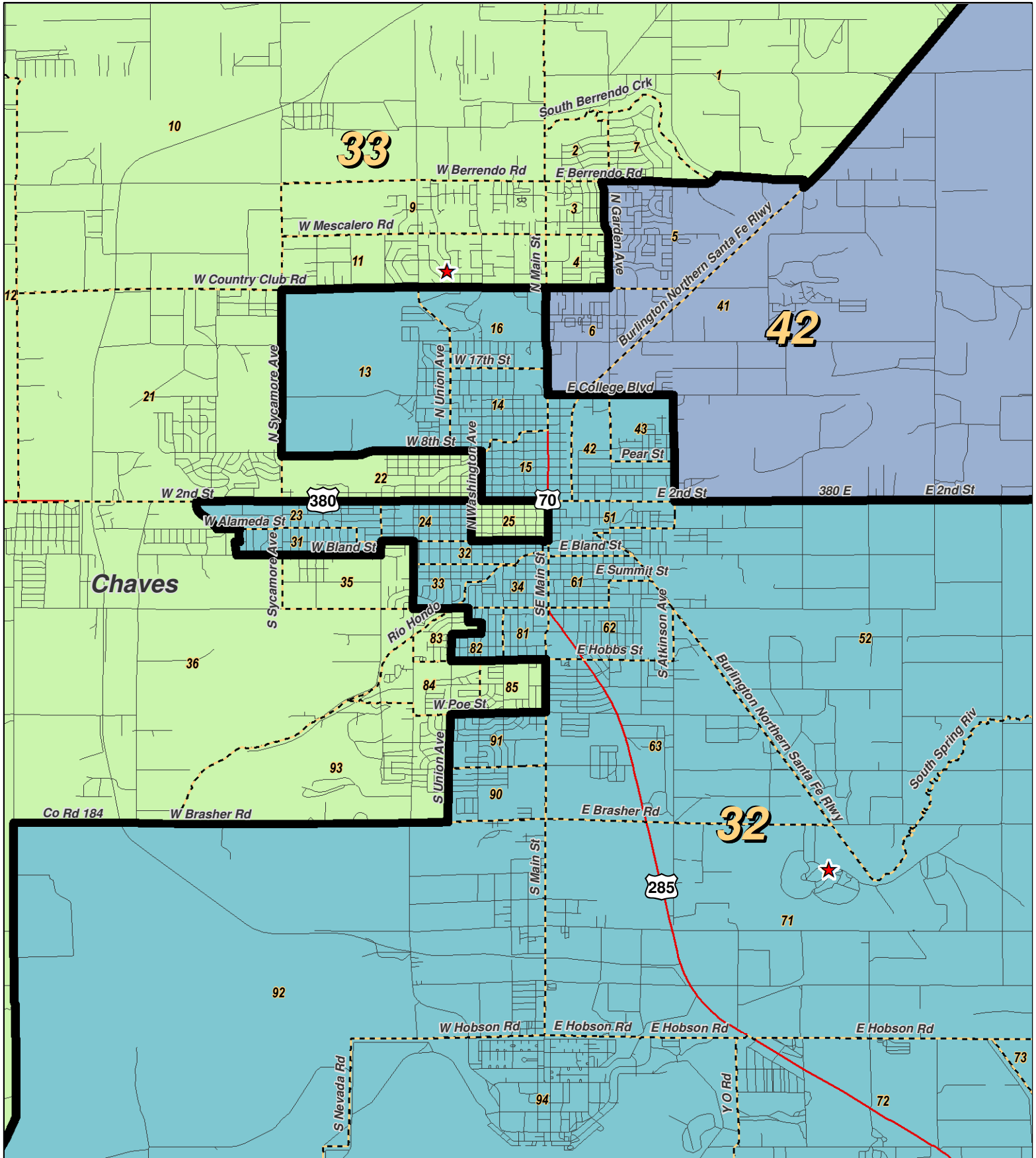
For the New Mexico Legislative Council Service



LEGEND Created: January 06, 2012

- ★ Legislators
- Precincts
- Counties
- ~ Rivers
- ~ Lakes / Ponds
- ~ Interstate
- ~ US Highway
- ~ State Highway

Research & Polling, Inc. distributes this map assuming no liability for any errors, omissions, or inaccuracies in the information provided regardless of the cause in reliance upon any maps.



0 1 2 Miles

RESEARCH & POLLING INC.

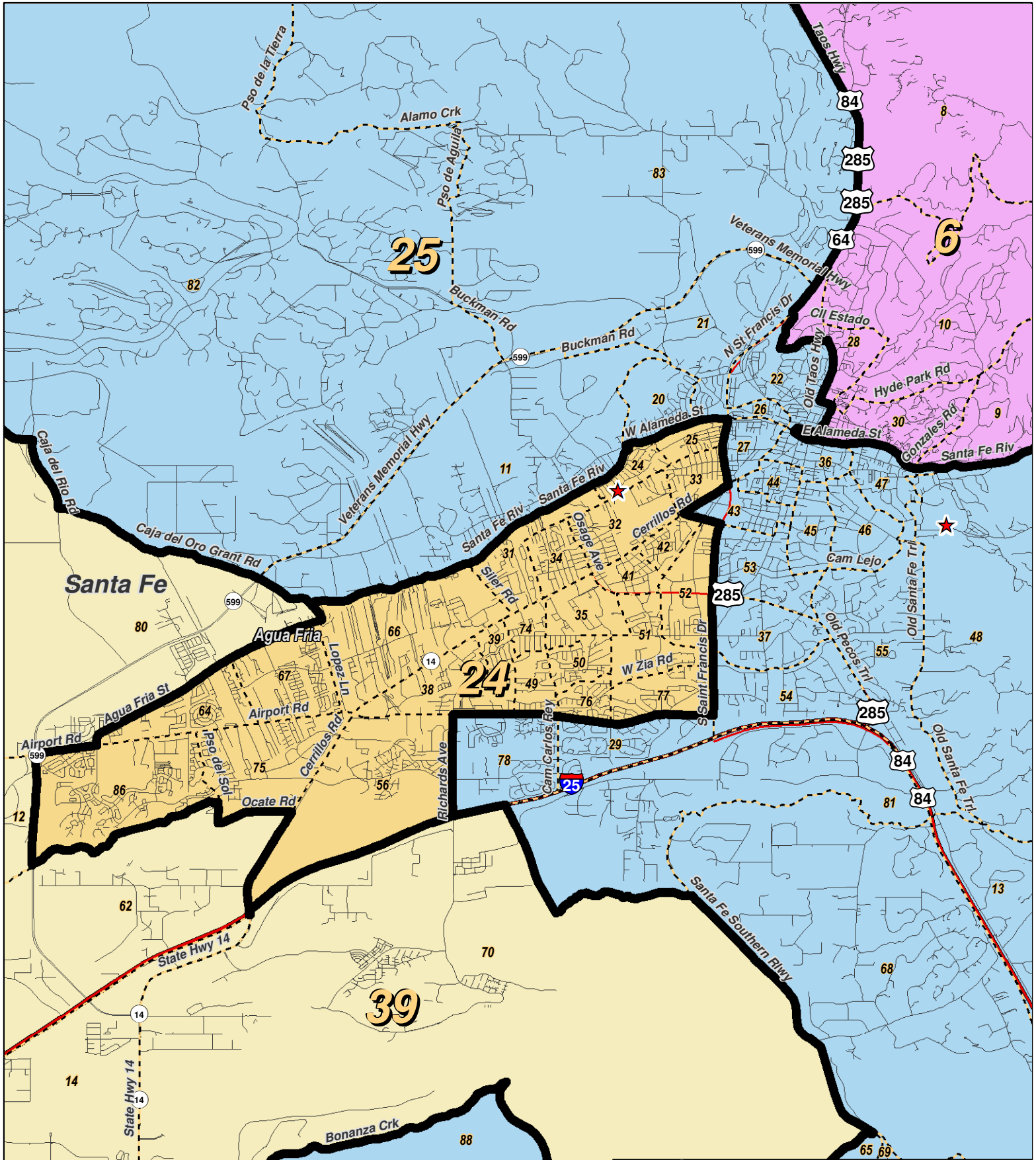
For the New Mexico Legislative Council Service



LEGEND Created: January 06, 2012

- ★ Legislators
- ▭ Precincts
- ▭ Counties
- ~ Rivers
- ⊕ Lakes / Ponds
- ⚡ Interstate
- ⚡ US Highway
- ⚡ State Highway

Research & Polling, Inc. distributes this map assuming no liability for any errors, omissions, or inaccuracies in the information provided regardless of the cause in reliance upon any maps.



RESEARCH & POLLING INC.

For the New Mexico Legislative Council Service

0 1 2 Miles

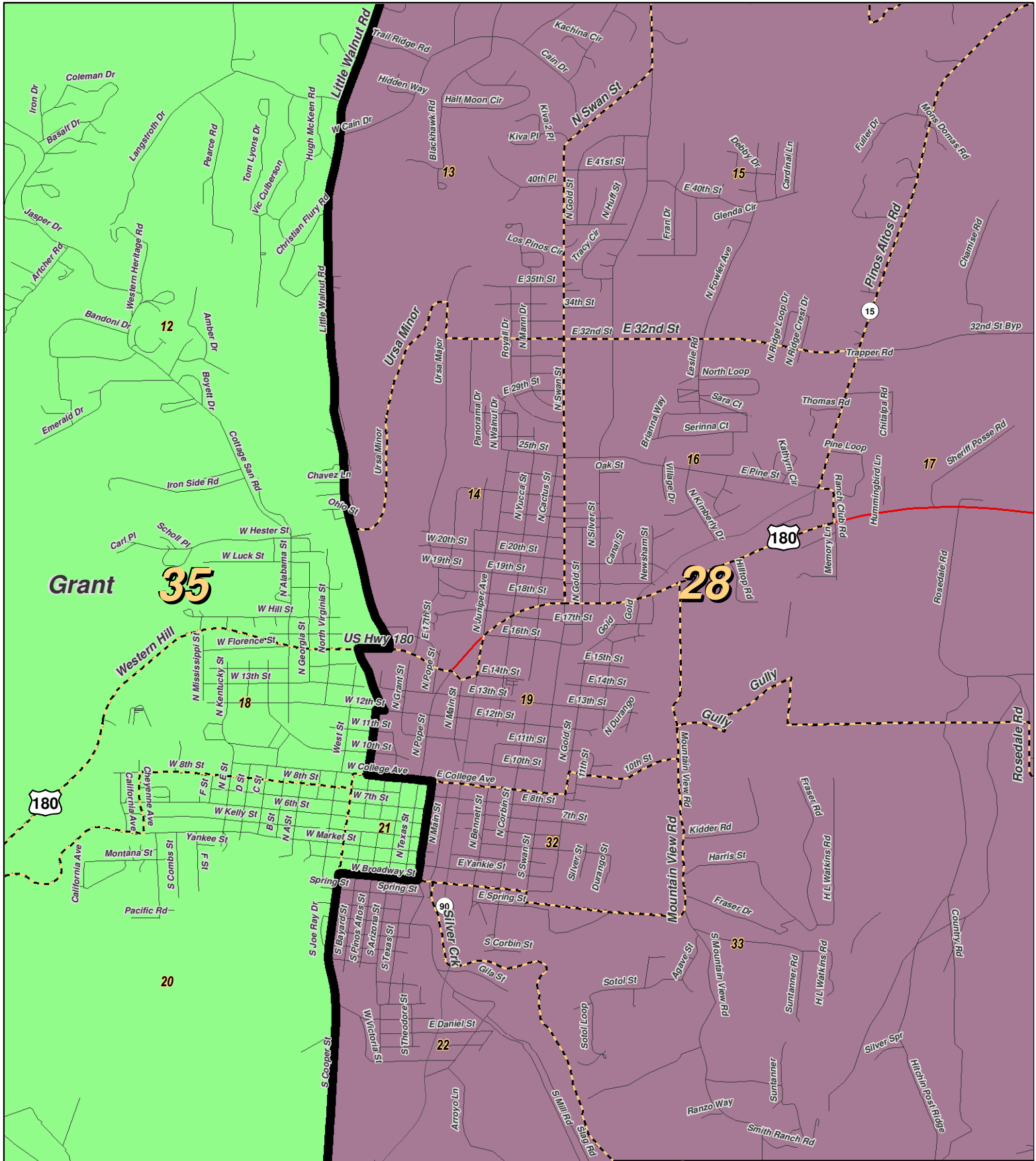
NEW MEXICO



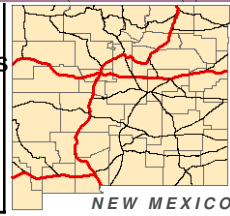
LEGEND Created: January 06, 2012

★ Legislators	~ Rivers	↗ Interstate
□ Precincts	☪ Lakes / Ponds	↘ US Highway
□ Counties		↖ State Highway

Research & Polling, Inc. distributes this map assuming no liability for any errors, omissions, or inaccuracies in the information provided regardless of the cause in reliance upon any maps.



0 0.7 Miles
 For the New Mexico Legislative Council Service



LEGEND Created: January 06, 2012

★ Legislators	~ Rivers	≡ Interstate
▭ Precincts	☪ Lakes / Ponds	≡ US Highway
▭ Counties		≡ State Highway

Research & Polling, Inc. distributes this map assuming no liability for any errors, omissions, or inaccuracies in the information provided regardless of the cause in reliance upon any maps.

District	Pop	Deviation	Hispanic	Non-Hispanic Origin				
				White	Native American	Black	Asian	Other Races
1	47,851	-1,177 -2.4%	11,227 23.5%	23,374 48.8%	11,483 24.0%	391 0.8%	242 0.5%	1,134 2.4%
18+	34,161		6,930 20.3%	18,546 54.3%	7,642 22.4%	293 0.9%	196 0.6%	554 1.6%
2	47,780	-1,248 -2.5%	12,157 25.4%	29,092 60.9%	5,300 11.1%	183 0.4%	148 0.3%	900 1.9%
18+	34,437		7,574 22.0%	22,619 65.7%	3,517 10.2%	117 0.3%	118 0.3%	492 1.4%
3	48,405	-623 -1.3%	6,404 13.2%	5,101 10.5%	35,504 73.3%	169 0.3%	211 0.4%	1,016 2.1%
18+	33,310		4,130 12.4%	4,169 12.5%	24,275 72.9%	143 0.4%	173 0.5%	420 1.3%
4	48,977	-51 -0.1%	7,073 14.4%	7,090 14.5%	33,293 68.0%	225 0.5%	384 0.8%	912 1.9%
18+	34,289		4,944 14.4%	5,964 17.4%	22,498 65.6%	165 0.5%	294 0.9%	424 1.2%
5	49,174	146 0.3%	30,529 62.1%	13,843 28.2%	2,893 5.9%	171 0.3%	1,035 2.1%	703 1.4%
18+	37,195		22,227 59.8%	11,510 30.9%	2,093 5.6%	137 0.4%	772 2.1%	456 1.2%
6	49,434	406 0.8%	28,310 57.3%	16,692 33.8%	3,212 6.5%	171 0.3%	326 0.7%	723 1.5%
18+	39,360		21,087 53.6%	14,992 38.1%	2,323 5.9%	148 0.4%	291 0.7%	519 1.3%
7	48,834	-194 -0.4%	17,521 35.9%	28,778 58.9%	410 0.8%	854 1.7%	462 0.9%	809 1.7%
18+	38,003		12,509 32.9%	23,643 62.2%	328 0.9%	653 1.7%	369 1.0%	501 1.3%
8	49,350	322 0.7%	28,024 56.8%	19,281 39.1%	586 1.2%	492 1.0%	317 0.6%	650 1.3%
18+	38,323		20,700 54.0%	16,027 41.8%	453 1.2%	442 1.2%	257 0.7%	444 1.2%
9	49,512	484 1.0%	17,883 36.1%	27,643 55.8%	1,039 2.1%	988 2.0%	917 1.9%	1,042 2.1%
18+	38,044		12,306 32.3%	22,968 60.4%	747 2.0%	748 2.0%	706 1.9%	569 1.5%
10	49,475	447 0.9%	20,581 41.6%	23,165 46.8%	2,158 4.4%	1,455 2.9%	909 1.8%	1,207 2.4%
18+	37,019		13,894 37.5%	18,906 51.1%	1,647 4.4%	1,112 3.0%	725 2.0%	735 2.0%
11	49,302	274 0.6%	38,894 78.9%	6,830 13.9%	1,461 3.0%	1,195 2.4%	329 0.7%	593 1.2%
18+	32,939		24,588 74.6%	5,640 17.1%	1,136 3.4%	964 2.9%	261 0.8%	350 1.1%
12	49,510	482 1.0%	38,314 77.4%	9,201 18.6%	744 1.5%	519 1.0%	183 0.4%	549 1.1%
18+	36,778		27,048 73.5%	8,132 22.1%	614 1.7%	441 1.2%	152 0.4%	391 1.1%

District	Pop	Deviation	Hispanic	Non-Hispanic Origin				
				White	Native American	Black	Asian	Other Races
13	49,504	476 1.0%	28,265 57.1%	17,034 34.4%	2,043 4.1%	769 1.6%	543 1.1%	850 1.7%
18+	39,208		20,910 53.3%	15,024 38.3%	1,605 4.1%	619 1.6%	467 1.2%	583 1.5%
14	49,425	397 0.8%	19,390 39.2%	25,564 51.7%	1,405 2.8%	1,135 2.3%	637 1.3%	1,294 2.6%
18+	35,103		12,293 35.0%	19,793 56.4%	1,009 2.9%	835 2.4%	493 1.4%	680 1.9%
15	49,355	327 0.7%	17,758 36.0%	25,606 51.9%	2,563 5.2%	1,299 2.6%	1,080 2.2%	1,049 2.1%
18+	40,044		13,161 32.9%	22,366 55.9%	1,899 4.7%	1,069 2.7%	883 2.2%	666 1.7%
16	49,407	379 0.8%	16,665 33.7%	25,726 52.1%	2,379 4.8%	1,711 3.5%	1,564 3.2%	1,362 2.8%
18+	41,767		12,784 30.6%	23,314 55.8%	1,888 4.5%	1,407 3.4%	1,366 3.3%	1,008 2.4%
17	49,446	418 0.9%	29,412 59.5%	13,227 26.8%	2,237 4.5%	2,056 4.2%	1,468 3.0%	1,046 2.1%
18+	35,621		19,371 54.4%	11,242 31.6%	1,606 4.5%	1,625 4.6%	1,171 3.3%	606 1.7%
18	49,448	420 0.9%	14,682 29.7%	29,306 59.3%	1,551 3.1%	1,294 2.6%	1,517 3.1%	1,098 2.2%
18+	39,867		10,668 26.8%	25,119 63.0%	1,162 2.9%	1,030 2.6%	1,191 3.0%	697 1.7%
19	49,414	386 0.8%	15,674 31.7%	27,423 55.5%	1,959 4.0%	1,556 3.1%	1,609 3.3%	1,193 2.4%
18+	38,520		10,707 27.8%	23,383 60.7%	1,342 3.5%	1,133 2.9%	1,238 3.2%	717 1.9%
20	49,491	463 0.9%	10,980 22.2%	34,020 68.7%	969 2.0%	1,007 2.0%	1,371 2.8%	1,144 2.3%
18+	40,323		7,883 19.5%	29,138 72.3%	738 1.8%	805 2.0%	1,112 2.8%	647 1.6%
21	49,373	345 0.7%	16,623 33.7%	27,098 54.9%	1,365 2.8%	749 1.5%	2,493 5.0%	1,045 2.1%
18+	37,186		11,483 30.9%	21,800 58.6%	945 2.5%	559 1.5%	1,805 4.9%	594 1.6%
22	46,784	-2,244 -4.6%	7,607 16.3%	7,366 15.7%	30,628 65.5%	340 0.7%	221 0.5%	622 1.3%
18+	32,353		5,024 15.5%	5,767 17.8%	20,832 64.4%	255 0.8%	180 0.6%	295 0.9%
23	49,398	370 0.8%	24,017 48.6%	20,388 41.3%	1,320 2.7%	1,402 2.8%	1,089 2.2%	1,182 2.4%
18+	34,639		15,647 45.2%	15,631 45.1%	931 2.7%	1,010 2.9%	831 2.4%	589 1.7%
24	49,423	395 0.8%	33,174 67.1%	13,876 28.1%	753 1.5%	347 0.7%	567 1.1%	706 1.4%
18+	37,190		23,185 62.3%	12,217 32.9%	568 1.5%	301 0.8%	444 1.2%	475 1.3%

District	Pop	Deviation	Hispanic	Non-Hispanic Origin					Other Races
				White	Native American	Black	Asian		
25	49,346	318 0.6%	12,934 26.2%	34,049 69.0%	439 0.9%	319 0.6%	770 1.6%	835 1.7%	
18+	41,585		9,915 23.8%	29,919 71.9%	363 0.9%	248 0.6%	605 1.5%	535 1.3%	
26	49,481	453 0.9%	38,200 77.2%	7,225 14.6%	1,665 3.4%	1,199 2.4%	382 0.8%	810 1.6%	
18+	34,062		25,288 74.2%	5,966 17.5%	1,139 3.3%	911 2.7%	301 0.9%	457 1.3%	
27	48,686	-342 -0.7%	22,939 47.1%	21,686 44.5%	350 0.7%	2,373 4.9%	406 0.8%	932 1.9%	
18+	34,809		14,573 41.9%	17,394 50.0%	275 0.8%	1,682 4.8%	363 1.0%	522 1.5%	
28	47,614	-1,414 -2.9%	28,404 59.7%	17,963 37.7%	252 0.5%	294 0.6%	189 0.4%	512 1.1%	
18+	35,304		19,148 54.2%	15,209 43.1%	209 0.6%	228 0.6%	155 0.4%	355 1.0%	
29	51,055	2,027 4.1%	30,788 60.3%	15,471 30.3%	3,630 7.1%	406 0.8%	161 0.3%	599 1.2%	
18+	37,271		21,001 56.3%	12,764 34.2%	2,667 7.2%	315 0.8%	138 0.4%	386 1.0%	
30	47,464	-1,564 -3.2%	19,451 41.0%	14,212 29.9%	12,415 26.2%	519 1.1%	252 0.5%	615 1.3%	
18+	35,251		13,598 38.6%	11,938 33.9%	8,715 24.7%	438 1.2%	192 0.5%	370 1.0%	
31	49,107	79 0.2%	36,955 75.3%	10,591 21.6%	286 0.6%	359 0.7%	566 1.2%	350 0.7%	
18+	34,608		24,215 70.0%	9,181 26.5%	215 0.6%	306 0.9%	439 1.3%	252 0.7%	
32	48,588	-440 -0.9%	29,135 60.0%	14,419 29.7%	3,466 7.1%	845 1.7%	166 0.3%	557 1.1%	
18+	33,932		18,729 55.2%	11,722 34.5%	2,319 6.8%	672 2.0%	132 0.4%	358 1.1%	
33	48,875	-153 -0.3%	16,574 33.9%	30,314 62.0%	667 1.4%	430 0.9%	250 0.5%	640 1.3%	
18+	38,144		11,084 29.1%	25,647 67.2%	492 1.3%	329 0.9%	190 0.5%	402 1.1%	
34	49,154	126 0.3%	18,251 37.1%	28,464 57.9%	397 0.8%	787 1.6%	501 1.0%	754 1.5%	
18+	36,949		11,637 31.5%	23,543 63.7%	315 0.9%	612 1.7%	395 1.1%	447 1.2%	
35	47,594	-1,434 -2.9%	18,454 38.8%	26,839 56.4%	858 1.8%	376 0.8%	326 0.7%	741 1.6%	
18+	38,219		12,988 34.0%	23,490 61.5%	611 1.6%	305 0.8%	278 0.7%	547 1.4%	
36	49,387	359 0.7%	31,961 64.7%	15,676 31.7%	367 0.7%	631 1.3%	222 0.4%	530 1.1%	
18+	36,622		21,902 59.8%	13,423 36.7%	279 0.8%	471 1.3%	185 0.5%	362 1.0%	

District	Pop	Deviation	Hispanic	Non-Hispanic Origin				
				White	Native American	Black	Asian	Other Races
37	49,445	417 0.9%	27,770 56.2%	19,122 38.7%	373 0.8%	870 1.8%	608 1.2%	702 1.4%
18+	36,508		18,410 50.4%	16,172 44.3%	286 0.8%	687 1.9%	500 1.4%	453 1.2%
38	48,899	-129 -0.3%	34,350 70.2%	12,518 25.6%	418 0.9%	578 1.2%	527 1.1%	508 1.0%
18+	36,924		24,060 65.2%	11,121 30.1%	365 1.0%	499 1.4%	495 1.3%	384 1.0%
39	48,990	-38 -0.1%	29,523 60.3%	16,987 34.7%	1,296 2.6%	332 0.7%	326 0.7%	526 1.1%
18+	37,760		20,938 55.5%	14,942 39.6%	979 2.6%	263 0.7%	262 0.7%	376 1.0%
40	49,417	389 0.8%	18,099 36.6%	27,047 54.7%	553 1.1%	1,829 3.7%	563 1.1%	1,326 2.7%
18+	36,932		11,973 32.4%	21,978 59.5%	417 1.1%	1,362 3.7%	457 1.2%	745 2.0%
41	48,791	-237 -0.5%	29,581 60.6%	16,491 33.8%	324 0.7%	1,756 3.6%	123 0.3%	516 1.1%
18+	33,955		18,886 55.6%	13,145 38.7%	233 0.7%	1,299 3.8%	96 0.3%	296 0.9%
42	49,214	186 0.4%	18,870 38.3%	28,012 56.9%	357 0.7%	1,081 2.2%	345 0.7%	549 1.1%
18+	35,993		11,928 33.1%	22,384 62.2%	285 0.8%	815 2.3%	278 0.8%	303 0.8%
Totals	2,059,179	Ideal: 49,028	953,403 46.3%	833,810 40.5%	175,368 8.5%	35,462 1.7%	26,305 1.3%	34,831 1.1%
18+	1,540,507		651,326 42.3%	697,848 45.3%	121,962 7.9%	27,453 1.8%	20,956 1.4%	20,962 0.8%

District Profile

District	Total Population	Deviation		Total Adult Native American	Adult Hispanic	Adult Non-Hispanic			Performance Measure		Registered Voters				
						White	American	Black	Dem	Rep	Total	% Dem	% Rep	% DTS	% Other
1	47,851	-1,177	-2.4%	24.5%	20.3%	54.3%	22.4%	0.9%	29.8%	70.2%	23,113	29.1%	51.4%	16.6%	2.8%
2	47,780	-1,248	-2.5%	12.1%	22.0%	65.7%	10.2%	0.3%	26.3%	73.7%	24,624	26.6%	54.3%	16.2%	2.8%
3	48,405	-623	-1.3%	75.7%	12.4%	12.5%	72.9%	0.4%	65.1%	34.9%	24,909	58.9%	21.9%	17.5%	1.8%
4	48,977	-51	-0.1%	68.3%	14.4%	17.4%	65.6%	0.5%	66.8%	33.2%	25,135	63.2%	18.5%	16.5%	1.9%
5	49,174	146	0.3%	7.6%	59.8%	30.9%	5.6%	0.4%	65.7%	34.3%	30,891	69.0%	17.6%	11.4%	2.0%
6	49,434	406	0.8%	8.4%	53.6%	38.1%	5.9%	0.4%	76.5%	23.5%	33,846	70.4%	13.3%	13.5%	2.8%
7	48,834	-194	-0.4%	2.3%	32.9%	62.2%	0.9%	1.7%	42.3%	57.7%	29,980	47.4%	39.6%	11.7%	1.3%
8	49,350	322	0.7%	3.0%	54.0%	41.8%	1.2%	1.2%	58.5%	41.5%	35,374	59.1%	26.7%	11.6%	2.6%
9	49,512	484	1.0%	3.3%	32.3%	60.4%	2.0%	2.0%	47.5%	52.5%	32,832	43.2%	39.1%	13.9%	3.9%
10	49,475	447	0.9%	6.2%	37.5%	51.1%	4.4%	3.0%	45.8%	54.2%	30,984	41.2%	39.4%	16.1%	3.3%
11	49,302	274	0.6%	5.2%	74.6%	17.1%	3.4%	2.9%	63.3%	36.7%	15,621	53.7%	20.9%	22.1%	3.2%
12	49,510	482	1.0%	3.5%	73.5%	22.1%	1.7%	1.2%	69.7%	30.3%	26,146	60.9%	18.2%	17.6%	3.2%
13	49,504	476	1.0%	6.0%	53.3%	38.3%	4.1%	1.6%	68.7%	31.3%	32,618	58.4%	21.1%	16.4%	4.0%
14	49,425	397	0.8%	4.7%	35.0%	56.4%	2.9%	2.4%	42.5%	57.5%	27,283	38.9%	41.7%	15.1%	4.3%
15	49,355	327	0.7%	6.6%	32.9%	55.9%	4.7%	2.7%	50.5%	49.5%	34,589	45.1%	35.9%	15.5%	3.5%
16	49,407	379	0.8%	6.7%	30.6%	55.8%	4.5%	3.4%	74.0%	26.0%	37,106	57.0%	17.8%	19.3%	6.0%
17	49,446	418	0.9%	6.4%	54.4%	31.6%	4.5%	4.6%	60.7%	39.3%	20,983	49.8%	24.6%	21.5%	4.1%
18	49,448	420	0.9%	4.4%	26.8%	63.0%	2.9%	2.6%	46.5%	53.5%	34,376	41.2%	39.9%	15.5%	3.5%
19	49,414	386	0.8%	5.1%	27.8%	60.7%	3.5%	2.9%	45.5%	54.5%	31,454	39.8%	39.7%	17.0%	3.5%
20	49,491	463	0.9%	3.0%	19.5%	72.3%	1.8%	2.0%	43.4%	56.6%	37,770	37.8%	44.1%	15.1%	3.0%
21	49,373	345	0.7%	3.7%	30.9%	58.6%	2.5%	1.5%	42.2%	57.8%	31,794	37.4%	44.5%	15.1%	3.0%
22	46,784	-2,244	-4.6%	66.4%	15.5%	17.8%	64.4%	0.8%	69.7%	30.3%	24,701	64.9%	18.9%	14.0%	2.3%
23	49,398	370	0.8%	4.4%	45.2%	45.1%	2.7%	2.9%	47.7%	52.3%	28,124	43.2%	38.4%	15.3%	3.1%
24	49,423	395	0.8%	3.5%	62.3%	32.9%	1.5%	0.8%	75.6%	24.4%	26,491	67.9%	12.3%	17.4%	2.4%
25	49,346	318	0.6%	2.1%	23.8%	71.9%	0.9%	0.6%	69.3%	30.7%	40,042	61.1%	18.7%	17.5%	2.6%
26	49,481	453	0.9%	5.2%	74.2%	17.5%	3.3%	2.7%	66.4%	33.6%	22,673	58.1%	20.3%	18.7%	3.0%
27	48,686	-342	-0.7%	2.5%	41.9%	50.0%	0.8%	4.8%	38.6%	61.4%	19,709	42.1%	39.6%	17.3%	1.0%
28	47,614	-1,414	-2.9%	2.2%	54.2%	43.1%	0.6%	0.6%	56.7%	43.3%	26,249	58.4%	25.6%	14.0%	1.9%
29	51,055	2,027	4.1%	9.4%	56.3%	34.2%	7.2%	0.8%	53.1%	46.9%	24,861	51.8%	29.4%	15.8%	3.0%
30	47,464	-1,564	-3.2%	26.7%	38.6%	33.9%	24.7%	1.2%	54.1%	45.9%	25,682	56.1%	28.4%	12.5%	3.0%

District Profile

District	Total Population	Deviation		Total Adult Native American	Adult Hispanic	Adult Non-Hispanic			Performance Measure		Registered Voters				
						White	American	Black	Dem	Rep	Total	% Dem	% Rep	% DTS	% Other
31	49,107	79	0.2%	1.7%	70.0%	26.5%	0.6%	0.9%	55.6%	44.4%	19,749	48.3%	26.2%	22.4%	3.1%
32	48,588	-440	-0.9%	8.7%	55.2%	34.5%	6.8%	2.0%	45.9%	54.1%	19,372	43.8%	36.0%	17.4%	2.7%
33	48,875	-153	-0.3%	2.5%	29.1%	67.2%	1.3%	0.9%	33.8%	66.2%	30,106	29.7%	54.7%	12.5%	3.0%
34	49,154	126	0.3%	2.0%	31.5%	63.7%	0.9%	1.7%	32.7%	67.3%	24,838	37.5%	47.0%	14.5%	1.0%
35	47,594	-1,434	-2.9%	3.5%	34.0%	61.5%	1.6%	0.8%	47.7%	52.3%	31,065	46.0%	36.3%	15.2%	2.6%
36	49,387	359	0.7%	2.6%	59.8%	36.7%	0.8%	1.3%	55.5%	44.5%	26,749	51.3%	28.2%	17.1%	3.4%
37	49,445	417	0.9%	2.4%	50.4%	44.3%	0.8%	1.9%	50.9%	49.1%	25,646	44.7%	32.6%	19.2%	3.5%
38	48,899	-129	-0.3%	2.3%	65.2%	30.1%	1.0%	1.4%	59.0%	41.0%	24,062	53.9%	24.2%	18.6%	3.2%
39	48,990	-38	-0.1%	4.3%	55.5%	39.6%	2.6%	0.7%	64.1%	35.9%	28,621	60.1%	21.9%	14.9%	3.1%
40	49,417	389	0.8%	2.9%	32.4%	59.5%	1.1%	3.7%	39.4%	60.6%	24,491	35.8%	44.0%	18.7%	1.6%
41	48,791	-237	-0.5%	1.9%	55.6%	38.7%	0.7%	3.8%	47.1%	52.9%	19,984	50.2%	32.6%	16.6%	0.6%
42	49,214	186	0.4%	1.8%	33.1%	62.2%	0.8%	2.3%	24.8%	75.2%	24,572	28.5%	56.9%	13.7%	0.9%
NM	2,059,179	Ideal:	49,028	9.6%	42.3%	45.3%	7.9%	1.8%	53.0%	47.0%	1,159,215	49.3%	31.9%	15.9%	2.9%

NM Senate: SD_187895.5_Executive_Alt_3

District Definitions by County and Precinct

SENATE DISTRICT ONE.--Senate district one is composed of San Juan county precincts 26 through 40, 43 through 46, 49 through 53, 55 and 56.

SENATE DISTRICT TWO.--Senate district two is composed of San Juan county precincts 21, 41, 42, 47, 48, 54 and 57 through 77.

SENATE DISTRICT THREE.--Senate district three is composed of McKinley county precincts 2, 4 through 6, 20, 21, 31, 33 through 39, 41, 42, 49 and 59; and San Juan county precincts 1 through 8, 12, 13, 17, 18, 20 and 22 through 25.

SENATE DISTRICT FOUR.--Senate district four is composed of Cibola county precincts 4 through 6, 14 and 15; McKinley county precincts 1, 3, 14, 16 through 19, 22 through 29, 32, 40, 43 through 48, 50 and 52 through 58; and San Juan county precincts 9 through 11.

SENATE DISTRICT FIVE.--Senate district five is composed of Los Alamos county precincts 7 through 17; Rio Arriba county precincts 1 through 13, 18 through 23, 28 and 31 through 42; Sandoval county precinct 51; and Santa Fe county precincts 58 and 79.

SENATE DISTRICT SIX.--Senate district six is composed of Rio Arriba county precincts 14 through 17; Santa Fe county precincts 1 through 10, 23, 28, 30, 40, 59 through 61 and 87; and Taos county precincts 1 through 6 and 11 through 36.

SENATE DISTRICT SEVEN.--Senate district seven is composed of Colfax county; Curry county precincts 1 through 3, 10, 12, 16 through 19, 23, 24, 32, 34, 35 and 37; Harding county; Quay county; Taos county precincts 7 through 10; and Union county.

SENATE DISTRICT EIGHT.--Senate district eight is composed of Bernalillo county precincts 551 through 554 and 571; Guadalupe county; Mora county; San Miguel county precincts 1 through 8, 14, 15, 17 and 25 through 28; Santa Fe county precincts 18, 19, 84 and 85; and Tarrant county precincts 5, 6, 11 and 13.

SENATE DISTRICT NINE.--Senate district nine is composed of Bernalillo county precincts 5 through 9 and 18; and Sandoval county precincts 11 through 13, 30 through 36, 40 through 43, 48, 49, 53, 54, 57, 59, 60, 62, 72, 81, 83 and 86.

SENATE DISTRICT TEN.--Senate district ten is composed of Bernalillo county precincts 2 through 4, 12, 13, 19, 21, 22, 68, 69, 78 through 80, 83 through 85, 87, 89, 108, 110, 116, 128, 129 and 171.

SENATE DISTRICT ELEVEN.--Senate district eleven is composed of Bernalillo county precincts 41, 42, 49, 52 through 54, 56, 58, 60, 88, 92, 138 and 140 through 144.

SENATE DISTRICT TWELVE.--Senate district twelve is composed of Bernalillo county precincts 44, 45, 47, 48, 61 through 67, 71 through 77, 90, 91, 95 through 97, 99, 109, 121 through 125, 132, 133, 135 and 139.

SENATE DISTRICT THIRTEEN.--Senate district thirteen is composed of Bernalillo county precincts 11, 25, 27, 30, 131, 150 through 154, 161 through 166, 180 through 187, 191 through 197, 211, 212, 341, 343 through 347 and 442.

SENATE DISTRICT FOURTEEN.--Senate district fourteen is composed of Sandoval county precincts 37 through 39, 44 through 47, 50, 52, 58, 61, 64, 65, 67 through 71, 73, 74, 80, 82 and 85.

SENATE DISTRICT FIFTEEN.--Senate district fifteen is composed of Bernalillo county precincts 372, 373, 400 through 411, 414, 418 through 421, 431 through 437, 439 through 441, 443 through 446, 466, 481, 487 through 494 and 496 through 500.

SENATE DISTRICT SIXTEEN.--Senate district sixteen is composed of Bernalillo county precincts 101, 102, 107, 214 through 217, 221, 223, 224, 241 through 246, 251 through 256, 271 through 275, 281 through 283, 311 through 314, 342, 351 through 358, 371, 374, 375 and 381 through 387.

SENATE DISTRICT SEVENTEEN.--Senate district seventeen is composed of Bernalillo county precincts 94, 98, 103 through 106, 225, 226, 257, 258, 278, 284 through 287, 292, 318, 321 through 324, 326 through 328, 477 and 478.

SENATE DISTRICT EIGHTEEN.--Senate district eighteen is composed of Bernalillo county precincts 315 through 317, 412, 413, 415 through 417, 427, 450, 451, 453, 461 through 465, 471 through 476, 482 through 484, 495, 502 through 504, 506 through 509, 511 through 514, 523, 529, 531, 534, 538, 563 and 568.

SENATE DISTRICT NINETEEN.--Senate district nineteen is composed of Bernalillo county precincts 289 through 291, 293 through 306, 329 through 333, 536, 542 through 545, 550, 555 through 559, 570, 572 and 573.

SENATE DISTRICT TWENTY.--Senate district twenty is composed of Bernalillo county precincts 307, 308, 428 through 430, 449, 452, 454, 480, 505, 515 through 522, 524 through 528, 530, 532, 533, 535, 537, 539, 540, 546 through 549, 561, 562, 564 through 566, 569 and 603.

SENATE DISTRICT TWENTY-ONE.--Senate district twenty-one is composed of Bernalillo county precincts 10, 14 through 17, 86, 422 through 426, 438, 447, 448, 455, 456, 485, 486, 510, 541, 560, 567, 601 and 602.

SENATE DISTRICT TWENTY-TWO.--Senate district twenty-two is composed of Bernalillo county precinct 31; McKinley county precincts 7 through 13 and 15; Rio Arriba county precincts 24 through 27, 29 and 30; San Juan county precincts 14 through 16 and 19; and Sandoval county precincts 7 through 10, 14 through 27, 63, 66, 75, 78, 79 and 84.

SENATE DISTRICT TWENTY-THREE.--Senate district twenty-three is composed of Bernalillo county precincts 1, 20, 23, 24, 26, 29, 57, 70, 81, 82, 111 through 115, 117, 118, 127, 134 and 170.

SENATE DISTRICT TWENTY-FOUR.--Senate district twenty-four is composed of Santa Fe county precincts 24, 25, 31 through 35, 38, 39, 41, 42, 49 through 52, 56, 64, 66, 67, 74 through 77 and 86.

SENATE DISTRICT TWENTY-FIVE.--Senate district twenty-five is composed of Los Alamos county precincts 1 through 6; and Santa Fe county precincts 11, 13, 20 through 22, 26, 27, 29, 36, 37, 43 through 48, 53 through 55, 63, 65, 68, 69, 71, 78, 81 through 83 and 88.

SENATE DISTRICT TWENTY-SIX.--Senate district twenty-six is composed of Bernalillo county precincts 28, 32 through 40, 43, 46, 50, 51, 55, 59, 119, 120, 136 and 137.

SENATE DISTRICT TWENTY-SEVEN.--Senate district twenty-seven is composed of Curry county precincts 4 through 9, 11, 13 through 15, 20 through 22, 25 through 31, 33 and 36; De Baca county; and Roosevelt county precincts 1, 6 through 10, 12, 13, 15, 17 and 19.

SENATE DISTRICT TWENTY-EIGHT.--Senate district twenty-eight is composed of Grant county precincts 6, 8, 11, 13 through 17, 19 and 22 through 34; Hidalgo county; and Luna county precincts 1, 4 through 6, 8 and 10 through 14.

SENATE DISTRICT TWENTY-NINE.--Senate district twenty-nine is composed of Bernalillo county precinct 93; and Valencia county precincts 2, 3, 5 through 8, 13 through 16, 19, 21 through 28, 31, 32 and 34 through 36.

SENATE DISTRICT THIRTY.--Senate district thirty is composed of Cibola county precincts 1 through 3, 7 through 13 and 16 through 25; McKinley county precinct 30; Socorro county precincts 15 and 24; and Valencia county precincts 1, 4, 9 through 12, 17, 18, 20, 29, 33, 37 and 39 through 41.

SENATE DISTRICT THIRTY-ONE.--Senate district thirty-one is composed of Dona Ana county precincts 7 through 12, 15, 54, 69 through 71, 73 through 77, 79 through 81, 96, 103, 104, 113, 114 and 120.

SENATE DISTRICT THIRTY-TWO.--Senate district thirty-two is composed of Chaves county precincts 13 through 16, 23, 24, 31 through 34, 42, 43, 51, 52, 61 through 63, 71 through 73, 81, 82, 90 through 92, 94 and 101 through 104; Eddy county precincts 2, 3 and 41; and Otero county precinct 11.

SENATE DISTRICT THIRTY-THREE.--Senate district thirty-three is composed of Chaves county precincts 1 through 4, 7, 9 through 12, 21, 22, 25, 35, 36, 44, 46, 83 through 85 and 93; Lincoln county; and Torrance county precincts 1 through 4, 7 through 10, 12 and 14 through 16.

SENATE DISTRICT THIRTY-FOUR.--Senate district thirty-four is composed of Eddy county precincts 5 through 8, 17 through 21, 25 through 30, 34 through 38, 40 and 45; and Otero county precincts 1 through 9, 18, 21, 24, 36 and 41.

SENATE DISTRICT THIRTY-FIVE.--Senate district thirty-five is composed of Catron county; Grant county precincts 1 through 5, 7, 9, 10, 12, 18, 20, 21 and 35; Luna county precincts 2 and 3; Sierra county; Socorro county precincts 1 through 14, 16 through 23, 25 and 26; and Valencia county precincts 30 and 38.

SENATE DISTRICT THIRTY-SIX.--Senate district thirty-six is composed of Dona Ana county precincts 1 through 4, 21 through 23, 25, 27 through 33, 35 through 37, 39, 41, 42, 45 through 49, 60, 63, 84, 86 through 90, 92, 95, 99, 100, 107, 111 and 115.

SENATE DISTRICT THIRTY-SEVEN.--Senate district thirty-seven is composed of Dona Ana county precincts 5, 20, 24, 26, 34, 43, 44, 59, 61, 65 through 68, 83, 85, 91, 93, 94, 102, 106, 110, 112 and 116 through 119.

SENATE DISTRICT THIRTY-EIGHT.--Senate district thirty-eight is composed of Dona Ana county precincts 13, 14, 16 through 19, 38, 40, 50 through 53, 55 through 58, 72, 78, 82, 97, 98, 101 and 108.

SENATE DISTRICT THIRTY-NINE.--Senate district thirty-nine is composed of San Miguel county precincts 9 through 13, 16 and 18 through 24; Sandoval county precincts 1 through 6, 28, 29, 55, 56 and 76; and Santa Fe county precincts 12, 14 through 17, 57, 62, 70, 72, 73 and 80.

SENATE DISTRICT FORTY.--Senate district forty is composed of Dona Ana county precincts 6, 62, 64, 105 and 109; and Otero county precincts 10, 12 through 17, 19, 20, 22, 23, 25 through 35 and 37 through 40.

SENATE DISTRICT FORTY-ONE.--Senate district forty-one is composed of Eddy county precincts 9 through 16, 23, 32, 33 and 44; and Lea county precincts 12, 14 through 17, 31, 34 through 36, 51 through 55, 61, 62 and 71 through 74.

SENATE DISTRICT FORTY-TWO.--Senate district forty-two is composed of Chaves county precincts 5, 6, 41, 45 and 47; Eddy county precincts 1, 4, 39 and 42; Lea county precincts 2, 3, 10, 11, 13, 18, 20 through 30, 32, 33 and 41 through 44; and Roosevelt county precincts 2 through 5, 11, 18 and 21.