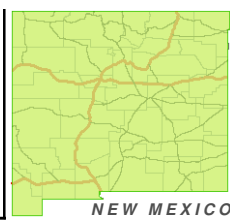


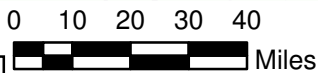
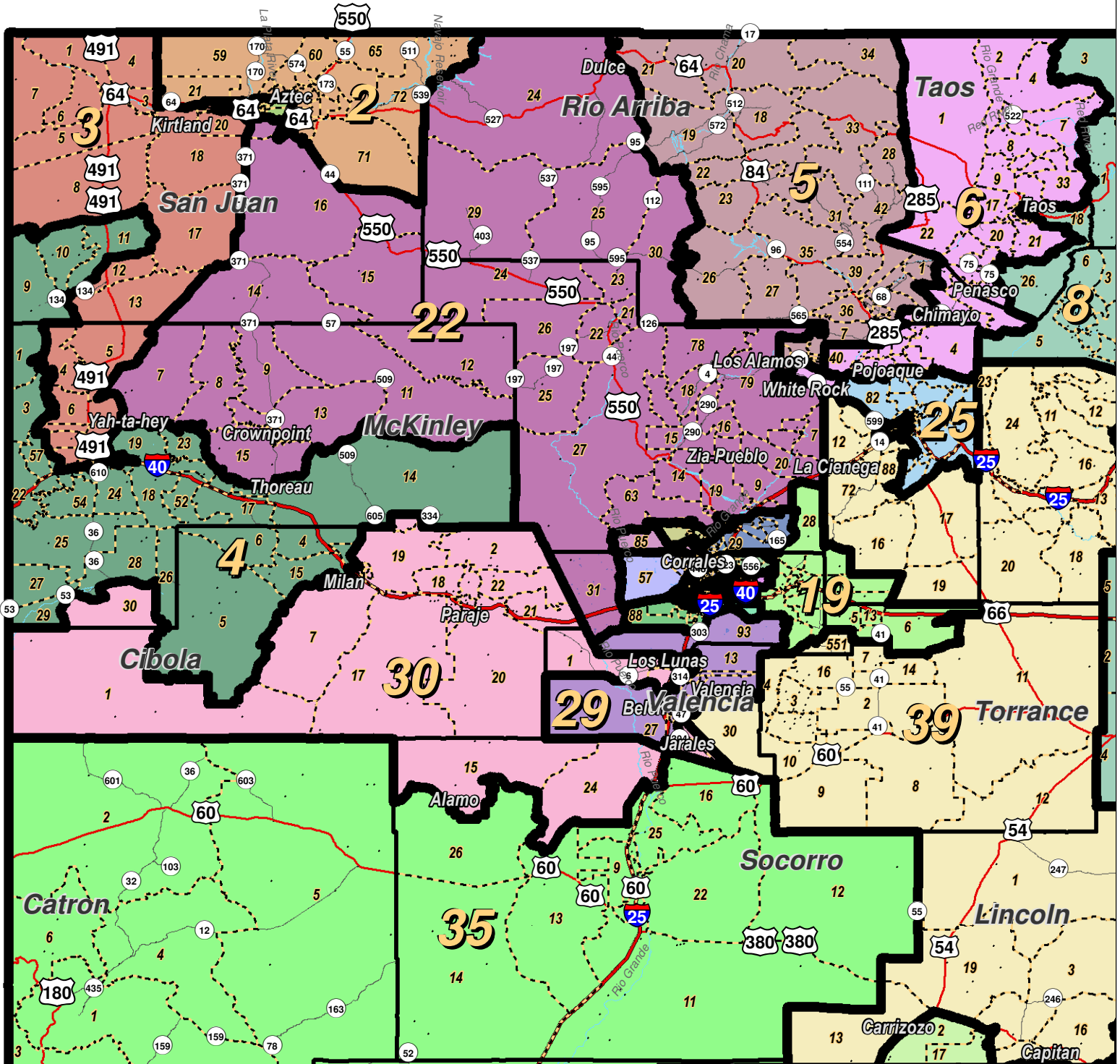
For the New Mexico
Legislative Council Service



LEGEND Created: January 01, 2012

- Counties
- Interstate Highway
- Rivers
- US Highway

Research & Polling, Inc. distributes this map assuming no liability for any errors, omissions, or inaccuracies in the information provided regardless of the cause in reliance upon any maps.



LEGEND

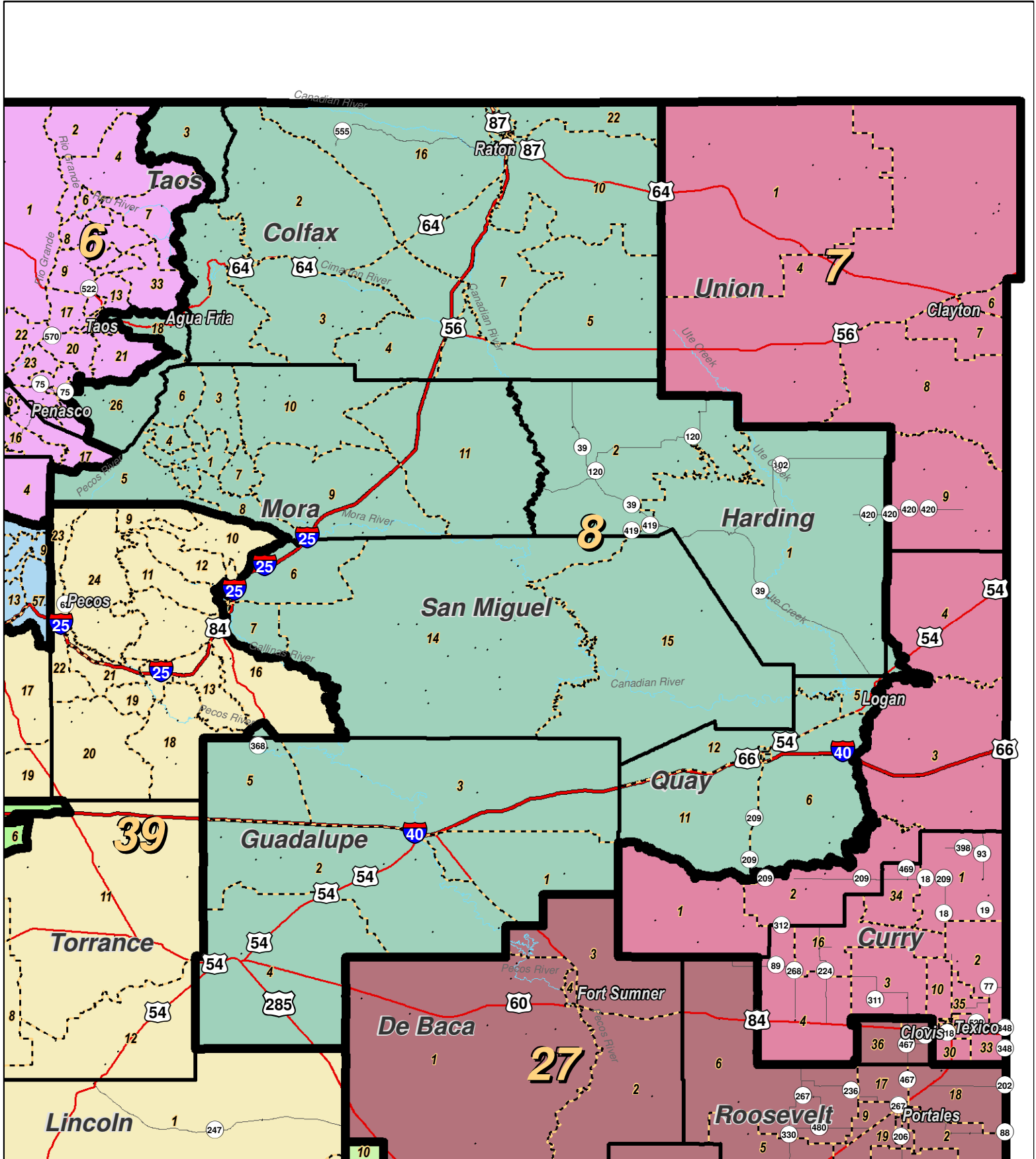
Created: January 01, 2012

- Precincts
- Counties
- Rivers
- Lakes / Ponds
- Interstate
- US Highway
- State Highway



For the New Mexico
Legislative Council Service

Research & Polling, Inc. distributes this map assuming no liability for any errors, omissions, or inaccuracies in the information provided regardless of the cause in reliance upon any maps.



0 10 20 30 40 Miles

RESEARCH & POLLING INC.

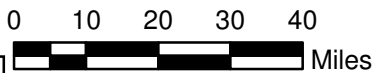
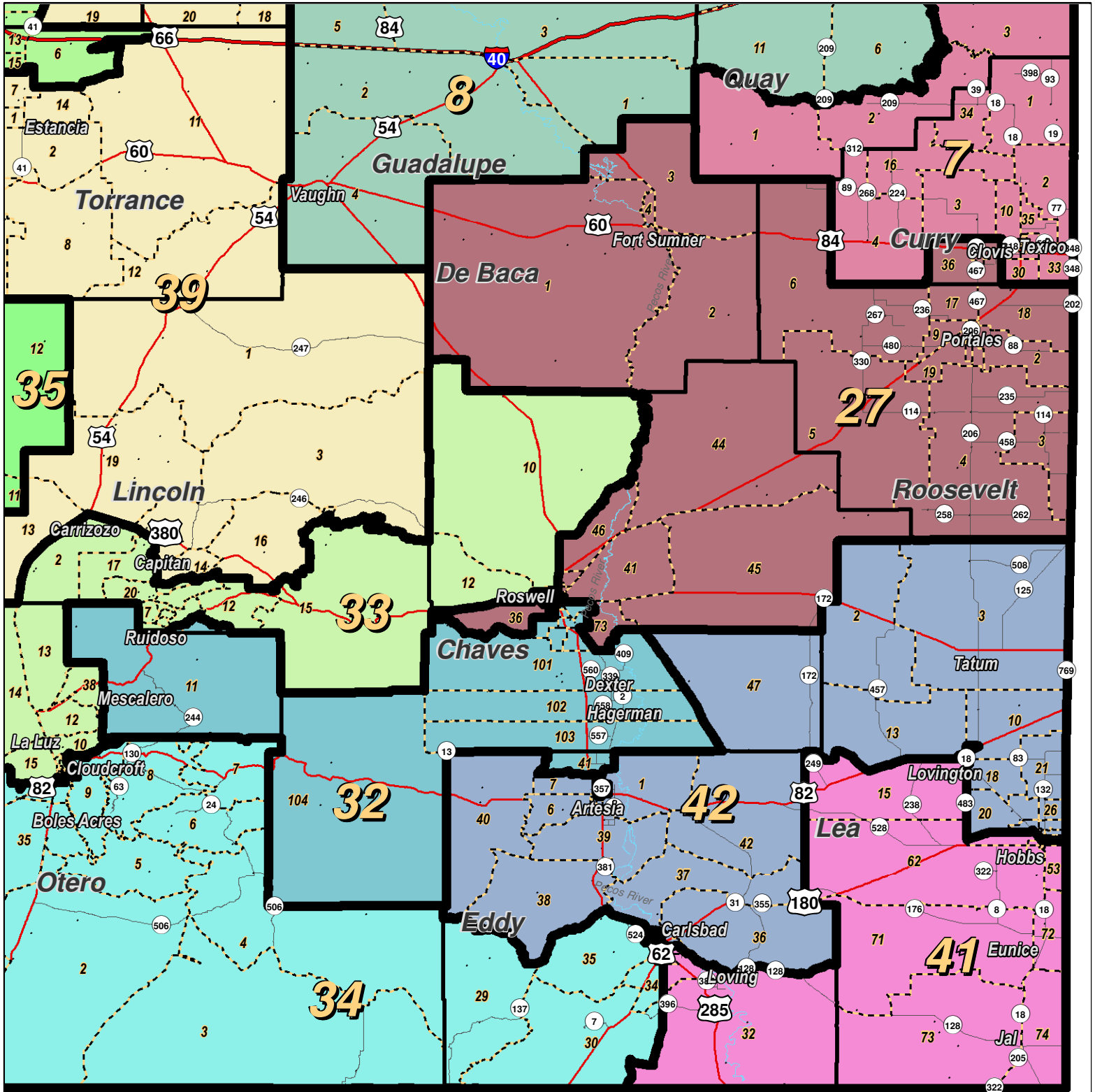
For the New Mexico Legislative Council Service



LEGEND Created: January 01, 2012

Precincts	Rivers	Interstate
Counties	Lakes / Ponds	US Highway
		State Highway

Research & Polling, Inc. distributes this map assuming no liability for any errors, omissions, or inaccuracies in the information provided regardless of the cause in reliance upon any maps.



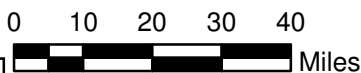
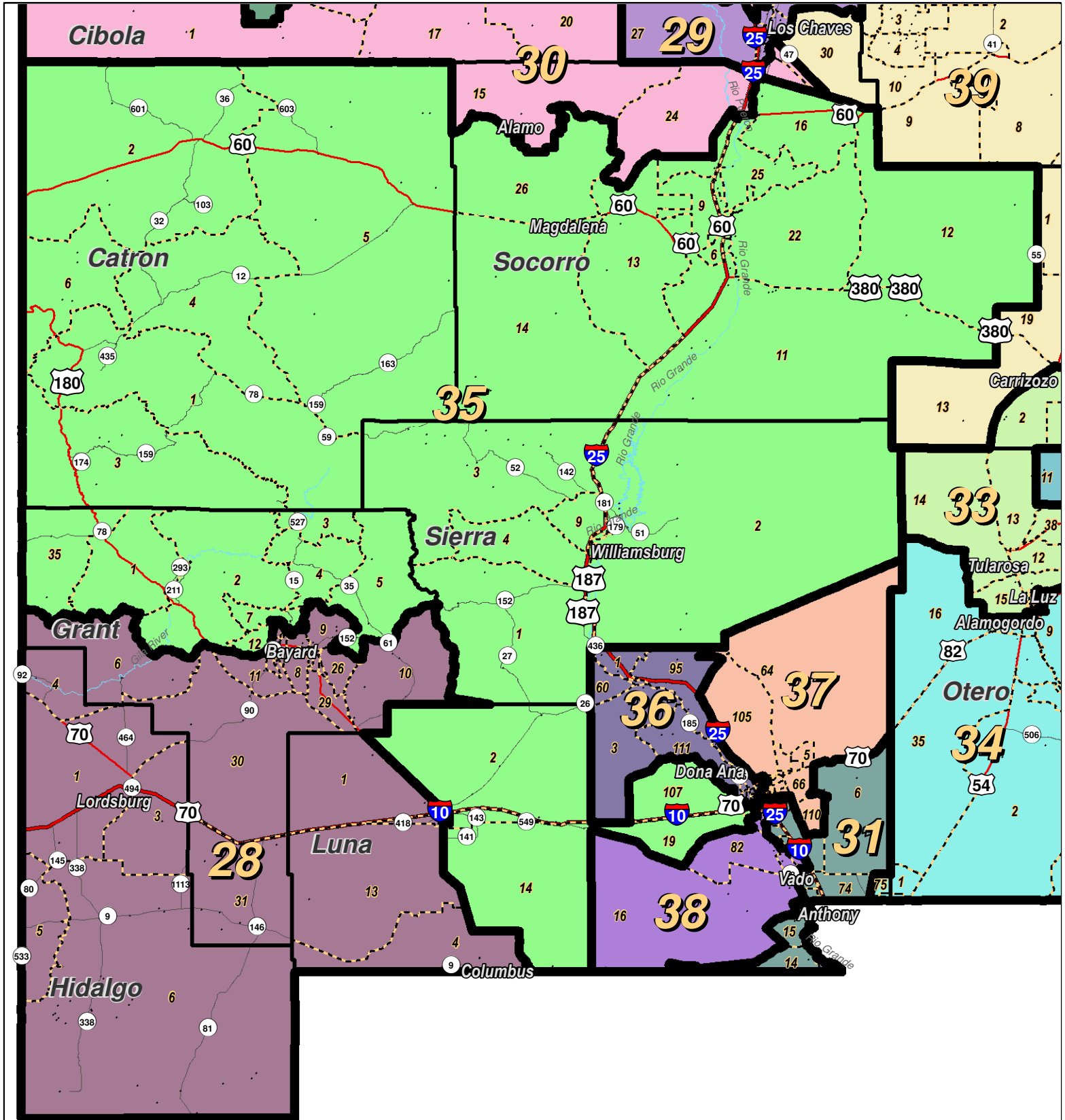
For the New Mexico
Legislative Council Service



LEGEND Created: January 01, 2012

- Precincts
- Counties
- Rivers
- Lakes / Ponds
- Interstate
- US Highway
- State Highway

Research & Polling, Inc. distributes this map assuming no liability for any errors, omissions, or inaccuracies in the information provided regardless of the cause in reliance upon any maps.



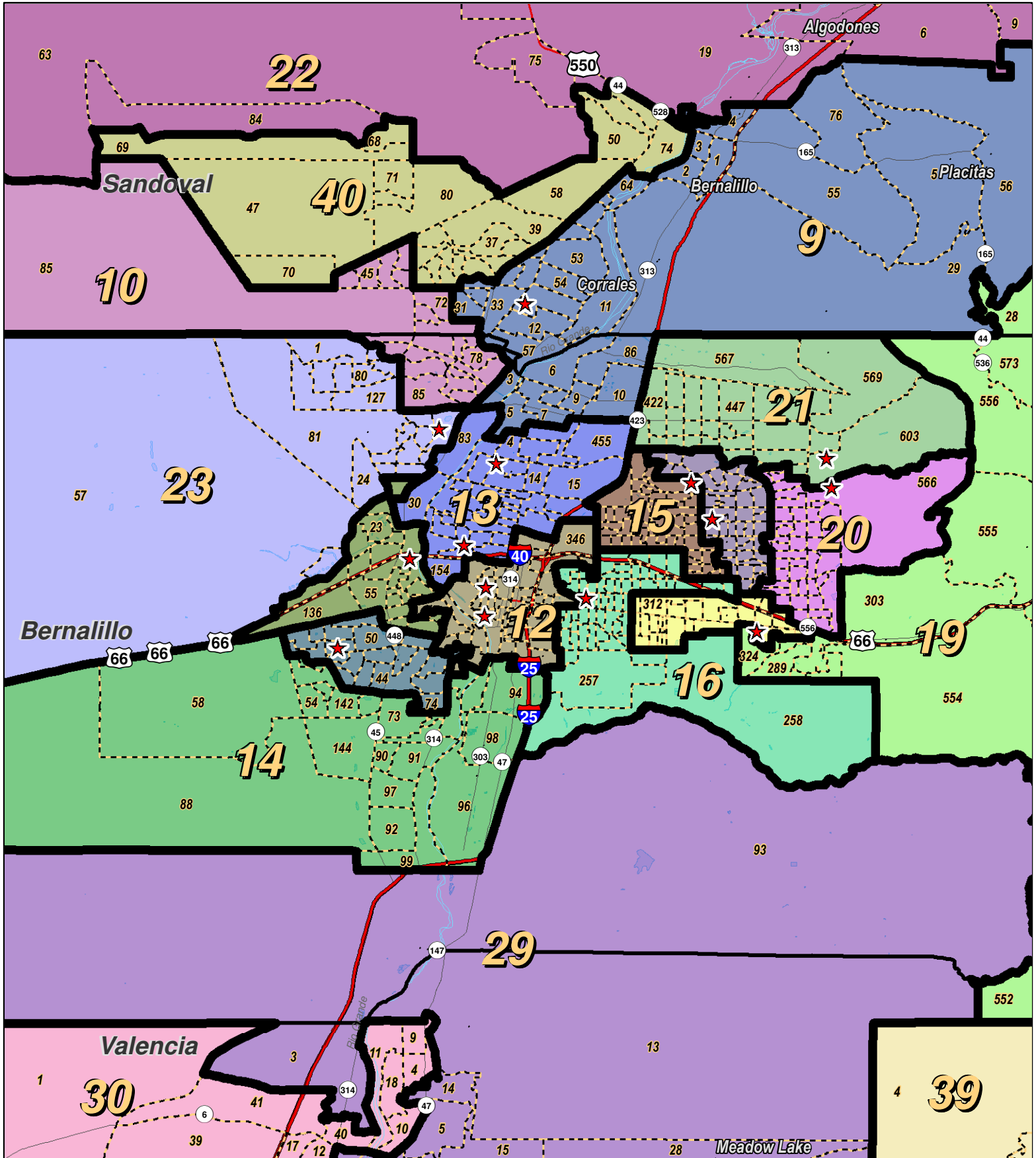
LEGEND Created: January 01, 2012

- Precincts
- Counties
- Rivers
- Lakes / Ponds
- Interstate
- US Highway
- State Highway



For the New Mexico
 Legislative Council Service

Research & Polling, Inc. distributes this map assuming no liability for any errors, omissions, or inaccuracies in the information provided regardless of the cause in reliance upon any maps.



0 1 2 3 4 Miles

RESEARCH & POLLING INC.

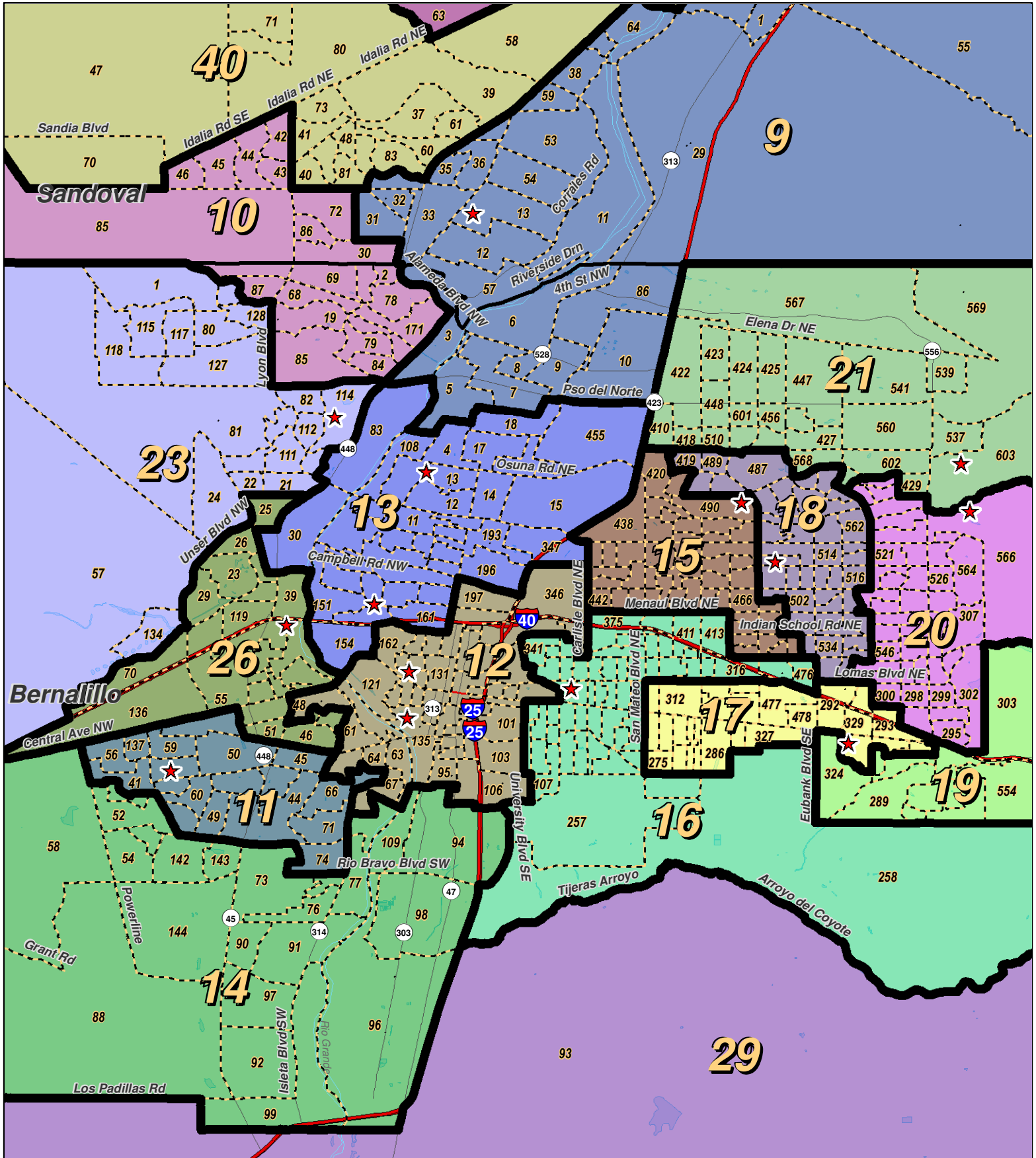
For the New Mexico Legislative Council Service



LEGEND Created: January 01, 2012

★ Legislators	~ Rivers	↔ Interstate
□ Precincts	☪ Lakes / Ponds	↔ US Highway
□ Counties		↔ State Highway

Research & Polling, Inc. distributes this map assuming no liability for any errors, omissions, or inaccuracies in the information provided regardless of the cause in reliance upon any maps.



RESEARCH & POLLING INC.

For the New Mexico Legislative Council Service

0 1 2 3 4 Miles

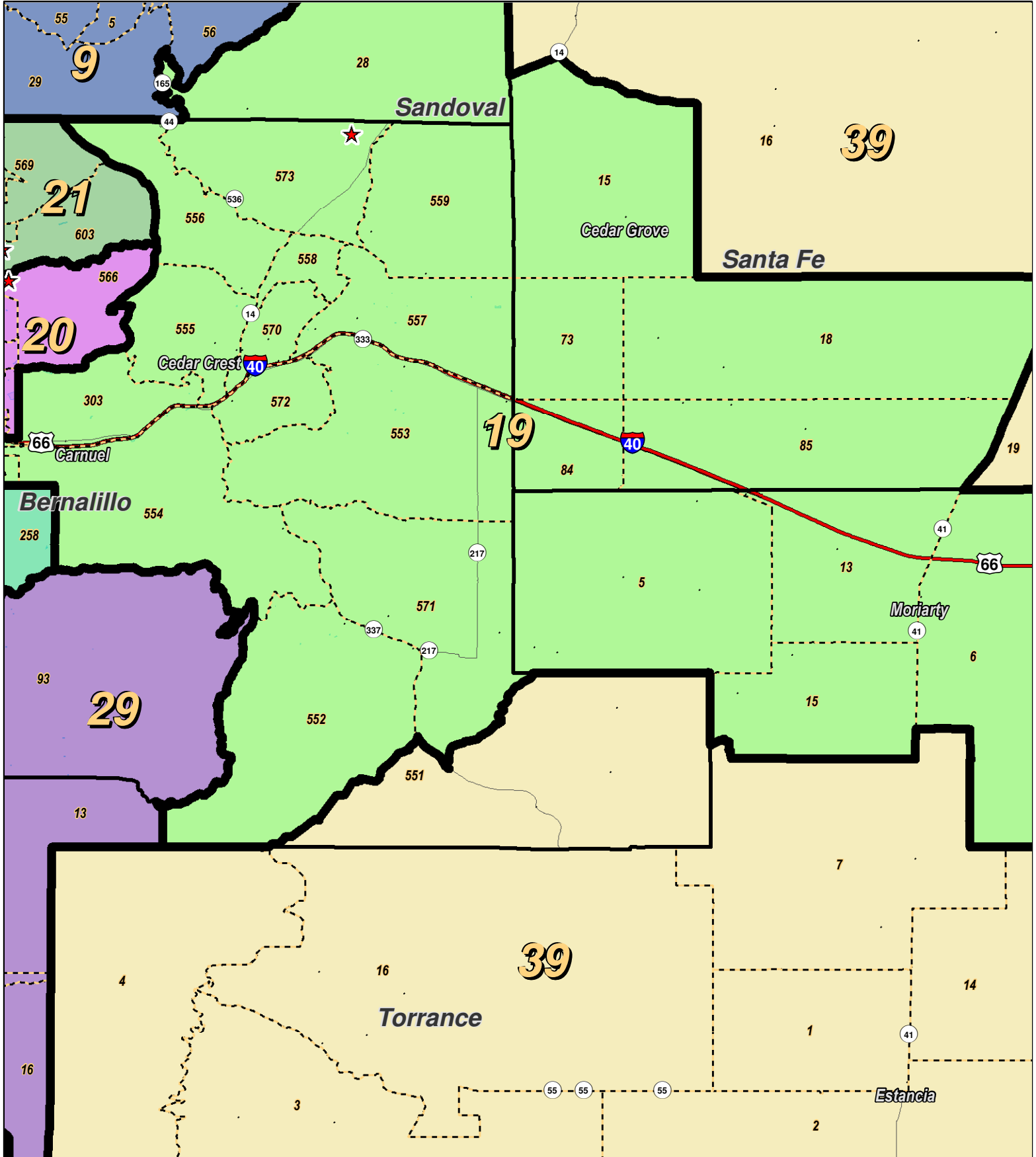
NEW MEXICO

LEGEND

Created: January 01, 2012

- ★ Legislators
- Precincts
- Counties
- ~ Rivers
- ⊕ Lakes / Ponds
- = Interstate
- - - US Highway
- ~ State Highway

Research & Polling, Inc. distributes this map assuming no liability for any errors, omissions, or inaccuracies in the information provided regardless of the cause in reliance upon any maps.



0 1 2 3 4
Miles

RESEARCH & POLLING INC.

For the New Mexico Legislative Council Service

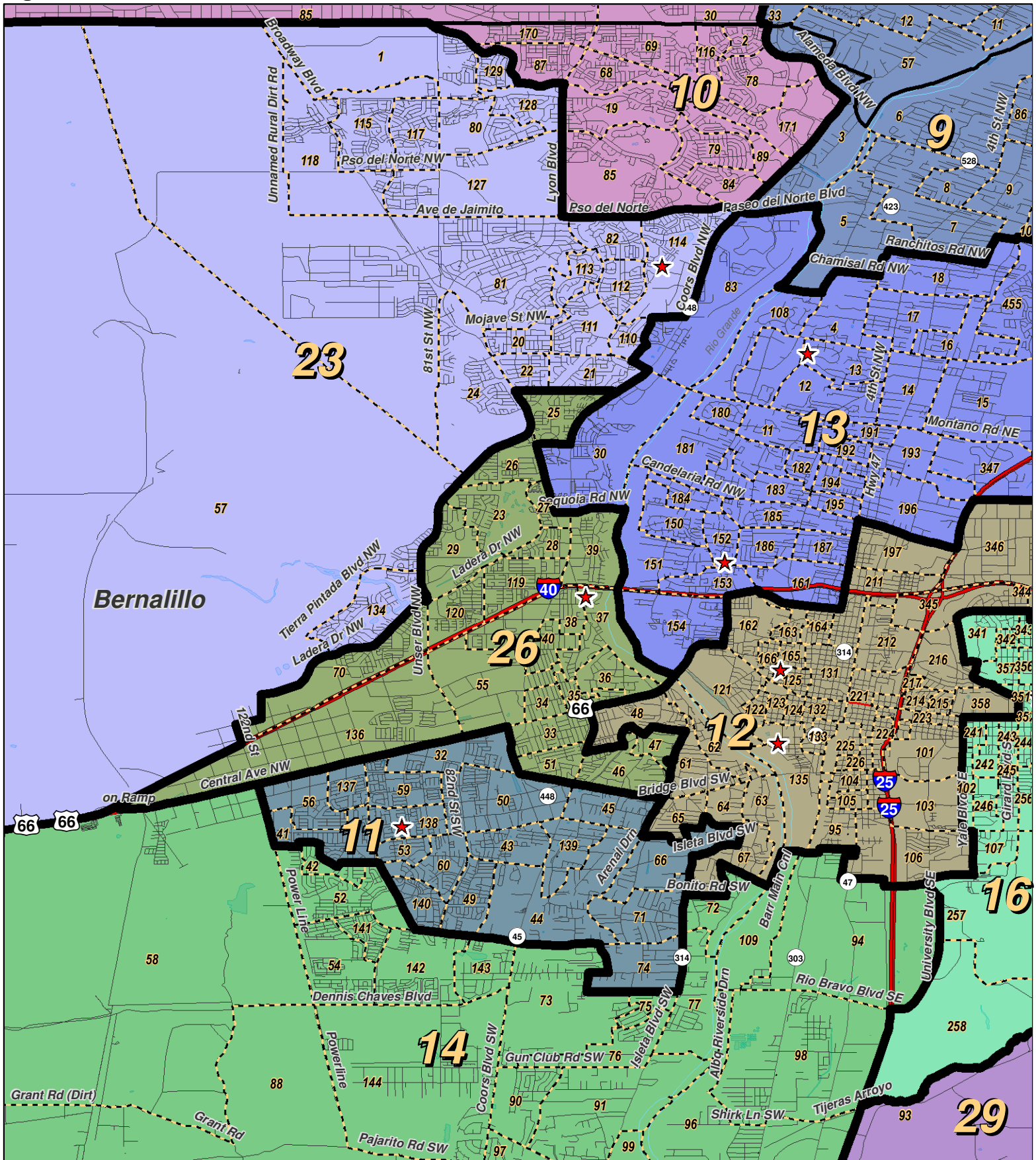


LEGEND

Created: January 01, 2012

★ Legislators	~ Rivers	↔ Interstate
□ Precincts	☪ Lakes / Ponds	↔ US Highway
□ Counties		~ State Highway

Research & Polling, Inc. distributes this map assuming no liability for any errors, omissions, or inaccuracies in the information provided regardless of the cause in reliance upon any maps.



RESEARCH & POLLING INC.

For the New Mexico Legislative Council Service

0 1 2 Miles

N

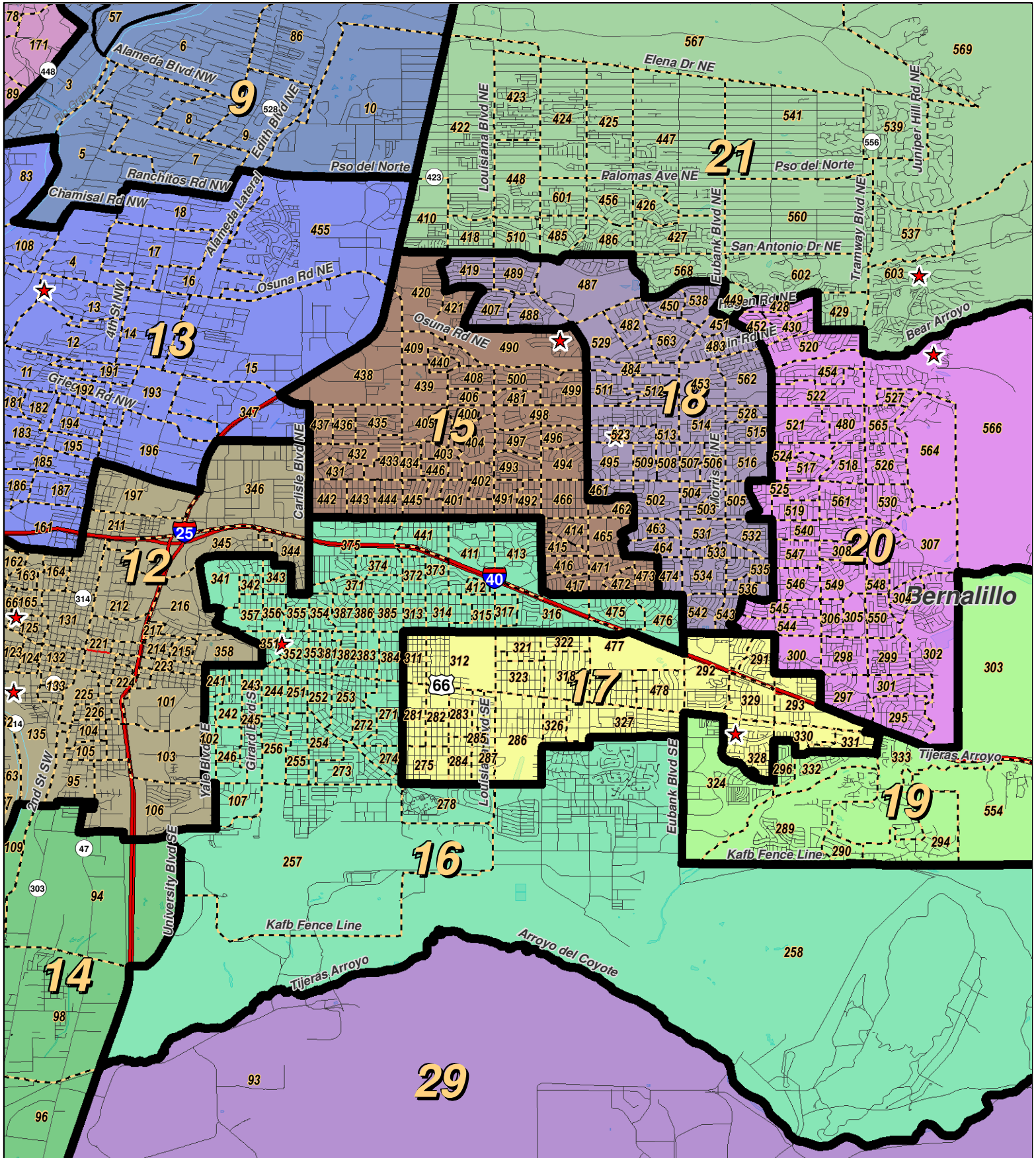


LEGEND

Created: January 01, 2012

Legislators	Rivers	Interstate
Precincts	Lakes / Ponds	US Highway
Counties		State Highway

Research & Polling, Inc. distributes this map assuming no liability for any errors, omissions, or inaccuracies in the information provided regardless of the cause in reliance upon any maps.



For the New Mexico
Legislative Council Service

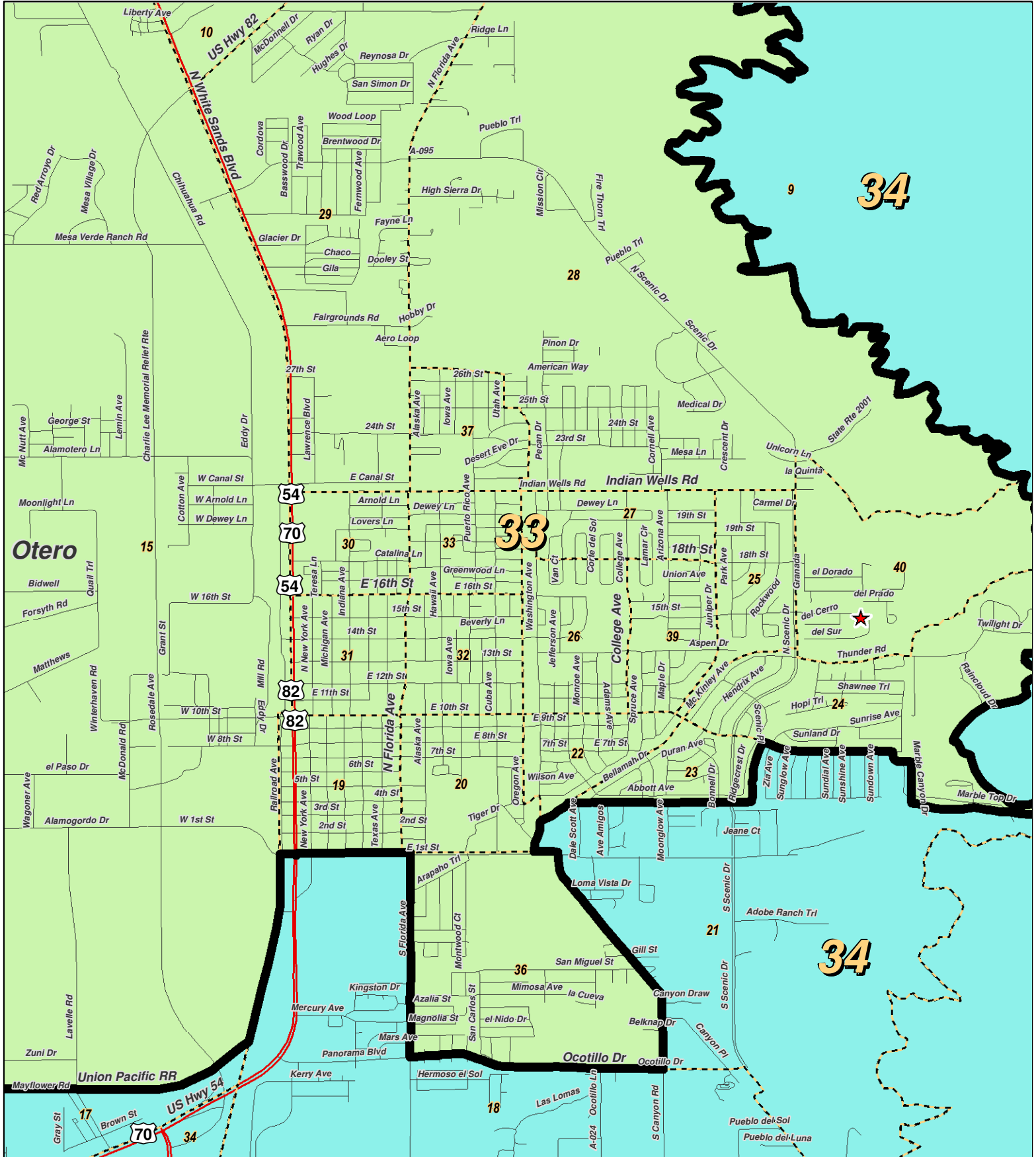
0 1 2 Miles

NEW MEXICO

LEGEND Created: January 01, 2012

★ Legislators	~ Rivers	↔ Interstate
⬜ Precincts	⊕ Lakes / Ponds	↔ US Highway
⬜ Counties		↔ State Highway

Research & Polling, Inc. distributes this map assuming no liability for any errors, omissions, or inaccuracies in the information provided regardless of the cause in reliance upon any maps.



0 1 Miles

RESEARCH & POLLING INC.

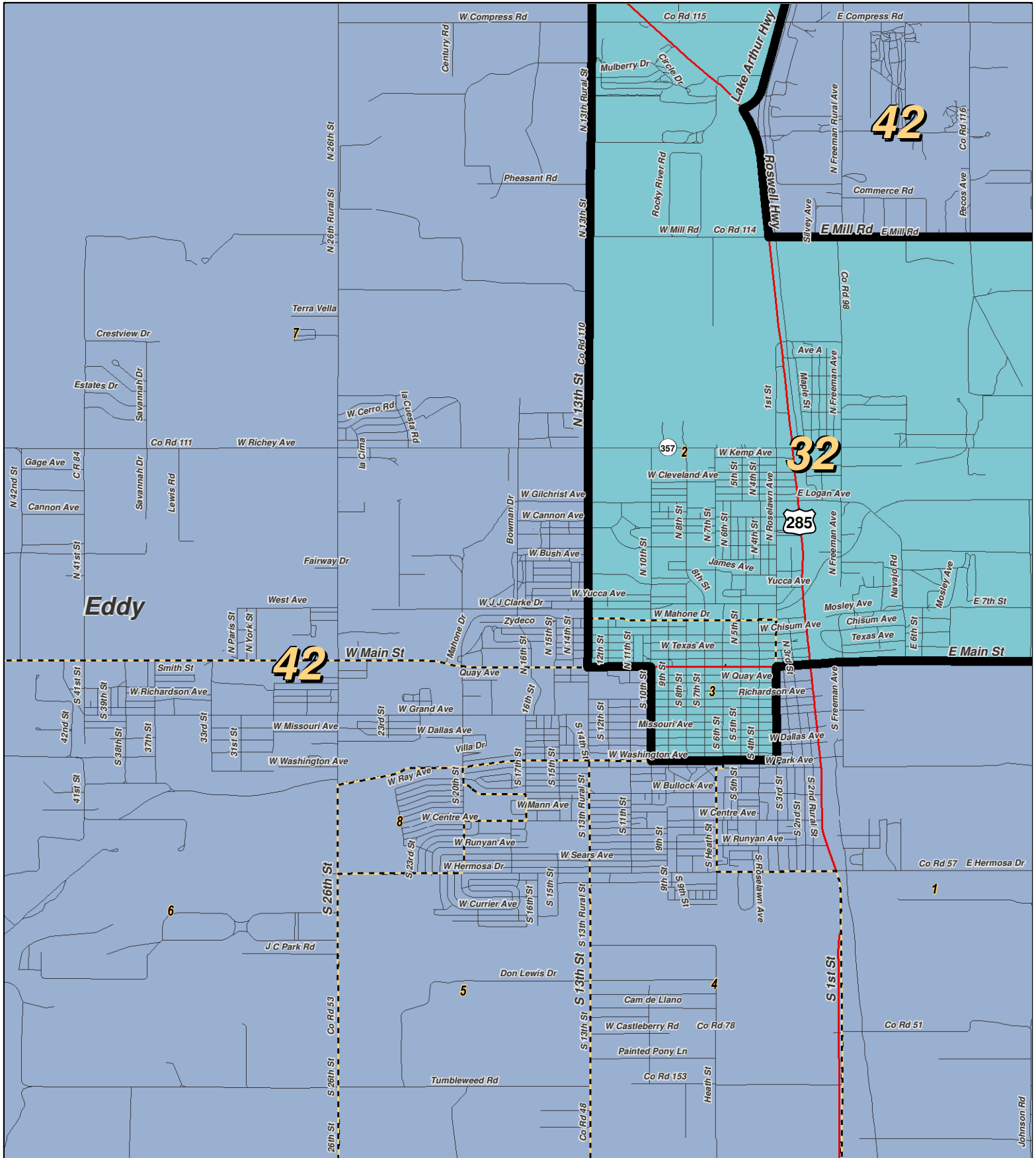
For the New Mexico Legislative Council Service



LEGEND Created: January 01, 2012

- ★ Legislators
- ▭ Precincts
- Counties
- ~ Rivers
- ☪ Lakes / Ponds
- ↔ Interstate
- US Highway
- State Highway

Research & Polling, Inc. distributes this map assuming no liability for any errors, omissions, or inaccuracies in the information provided regardless of the cause in reliance upon any maps.



0 1 Miles

RESEARCH & POLLING INC.

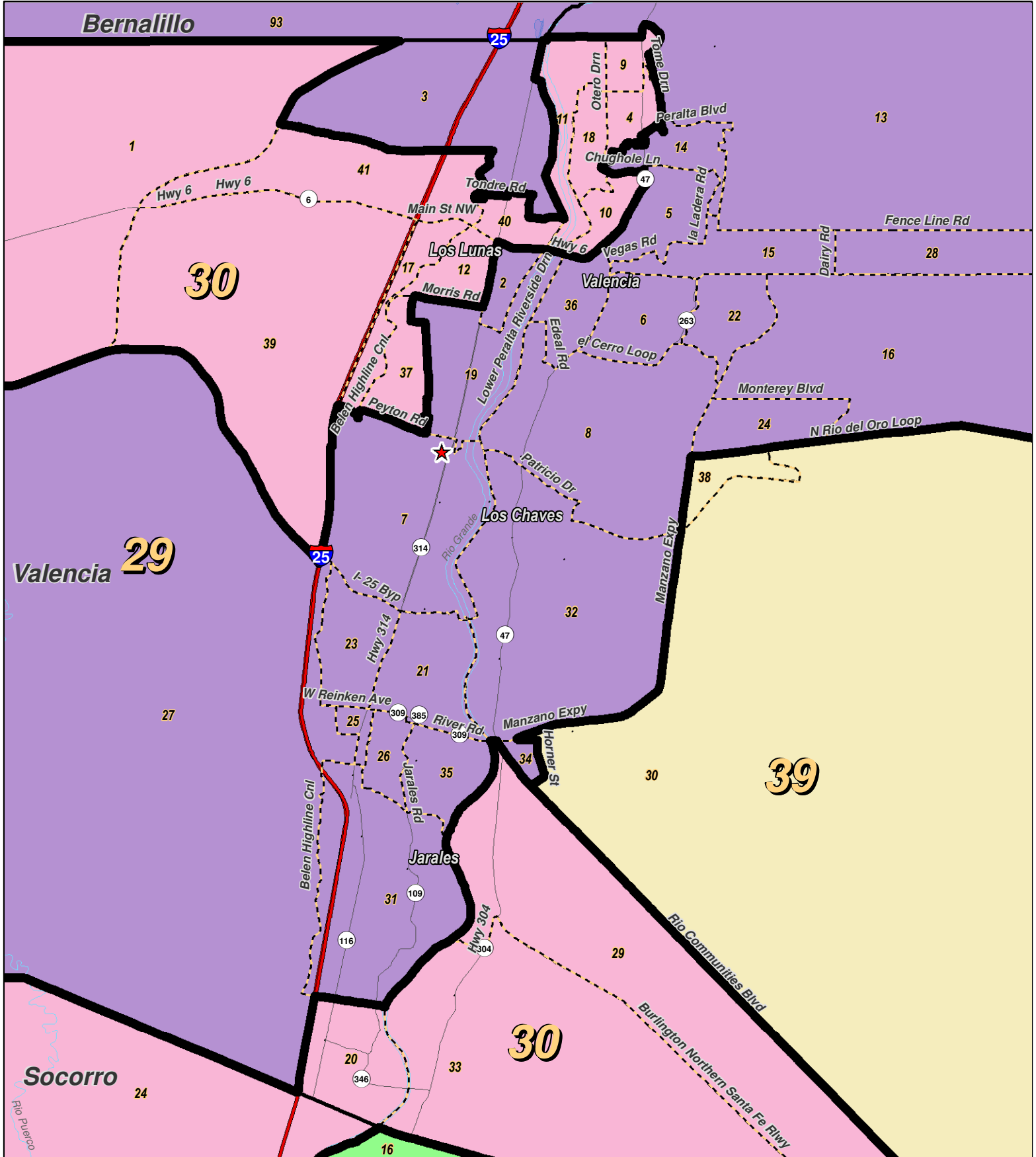
For the New Mexico Legislative Council Service



LEGEND Created: January 01, 2012

- ★ Legislators
- ▭ Precincts
- Counties
- ~ Rivers
- ☪ Lakes / Ponds
- ↔ Interstate
- ⚡ US Highway
- ⚡ State Highway

Research & Polling, Inc. distributes this map assuming no liability for any errors, omissions, or inaccuracies in the information provided regardless of the cause in reliance upon any maps.



RESEARCH & POLLING INC.

For the New Mexico Legislative Council Service

0 1 2 3 4 Miles

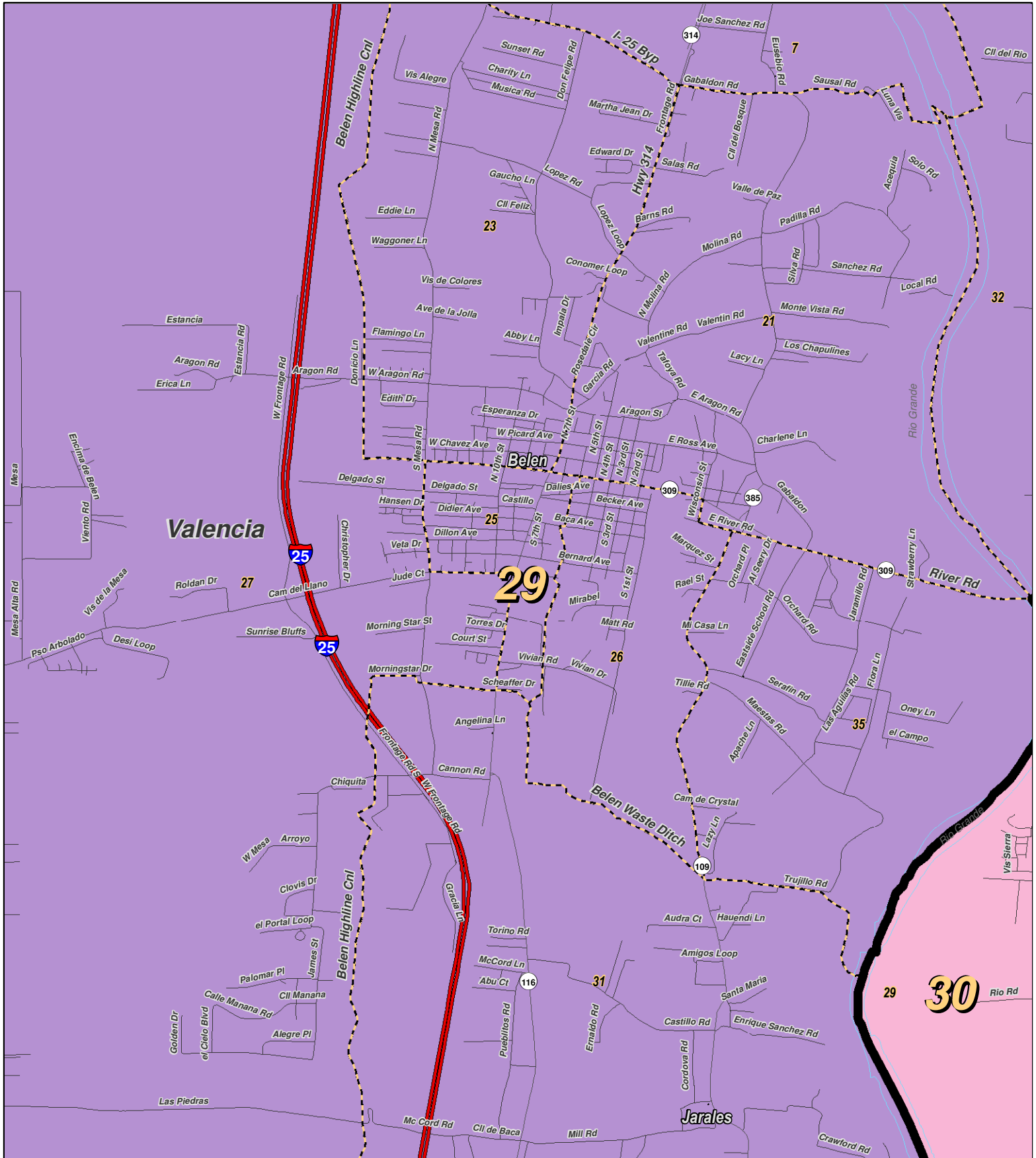
NEW MEXICO

LEGEND

Created: January 01, 2012

- ★ Legislators
- ▭ Precincts
- ▭ Counties
- ~ Rivers
- ~ Lakes / Ponds
- ↔ Interstate
- ↔ US Highway
- ↔ State Highway

Research & Polling, Inc. distributes this map assuming no liability for any errors, omissions, or inaccuracies in the information provided regardless of the cause in reliance upon any maps.



RESEARCH & POLLING INC.

For the New Mexico Legislative Council Service

0 1 Miles

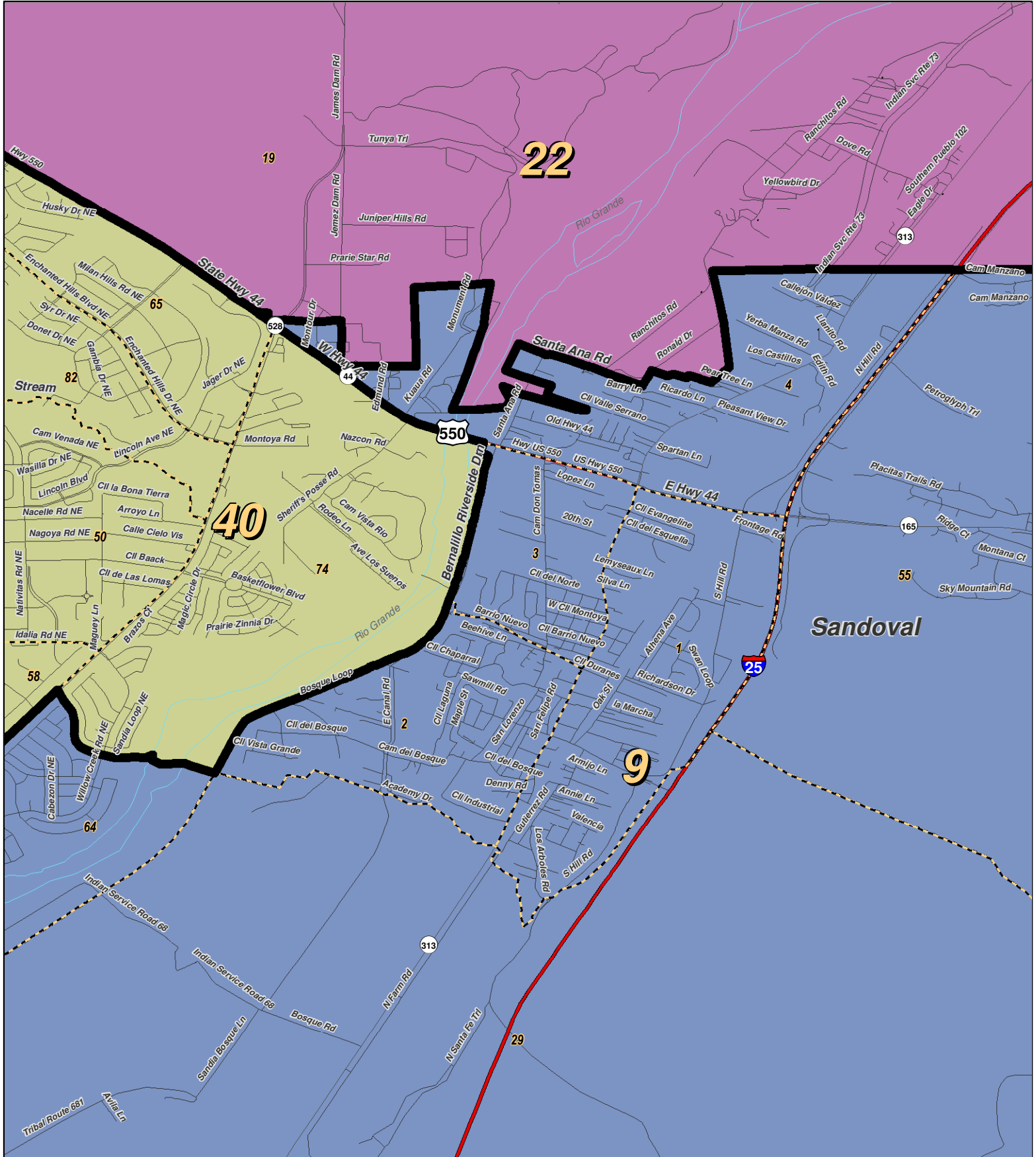
NEW MEXICO

LEGEND

Created: January 01, 2012

- ★ Legislators
- Precincts
- Counties
- ~ Rivers
- ⊕ Lakes / Ponds
- = Interstate
- - - US Highway
- ~ State Highway

Research & Polling, Inc. distributes this map assuming no liability for any errors, omissions, or inaccuracies in the information provided regardless of the cause in reliance upon any maps.



0 1 Miles

RESEARCH & POLLING INC.

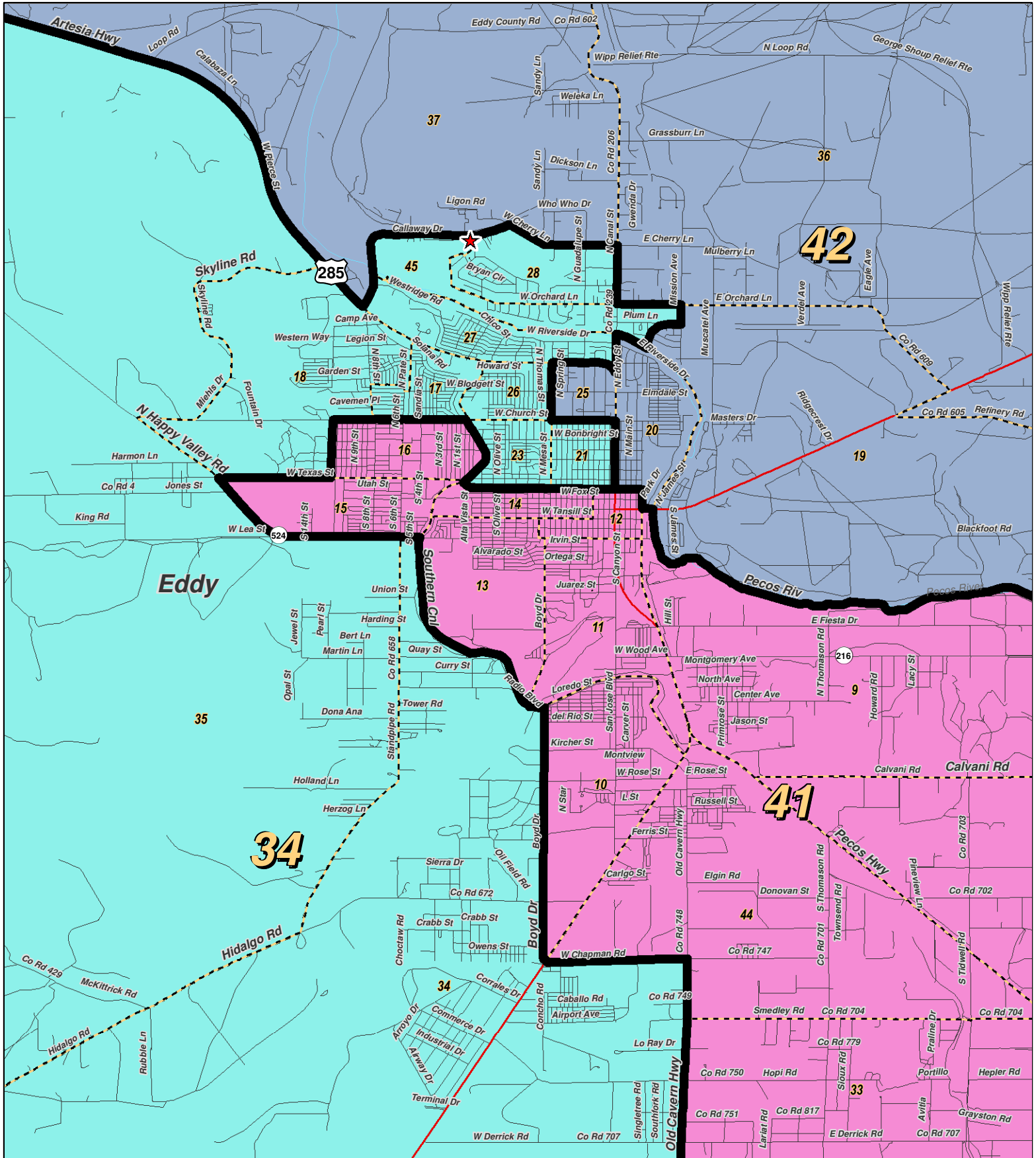
For the New Mexico Legislative Council Service



LEGEND Created: January 01, 2012

★ Legislators	~ Rivers	↔ Interstate
▭ Precincts	☪ Lakes / Ponds	↔ US Highway
▭ Counties		↔ State Highway

Research & Polling, Inc. distributes this map assuming no liability for any errors, omissions, or inaccuracies in the information provided regardless of the cause in reliance upon any maps.



0 1 Miles

RESEARCH & POLLING INC.

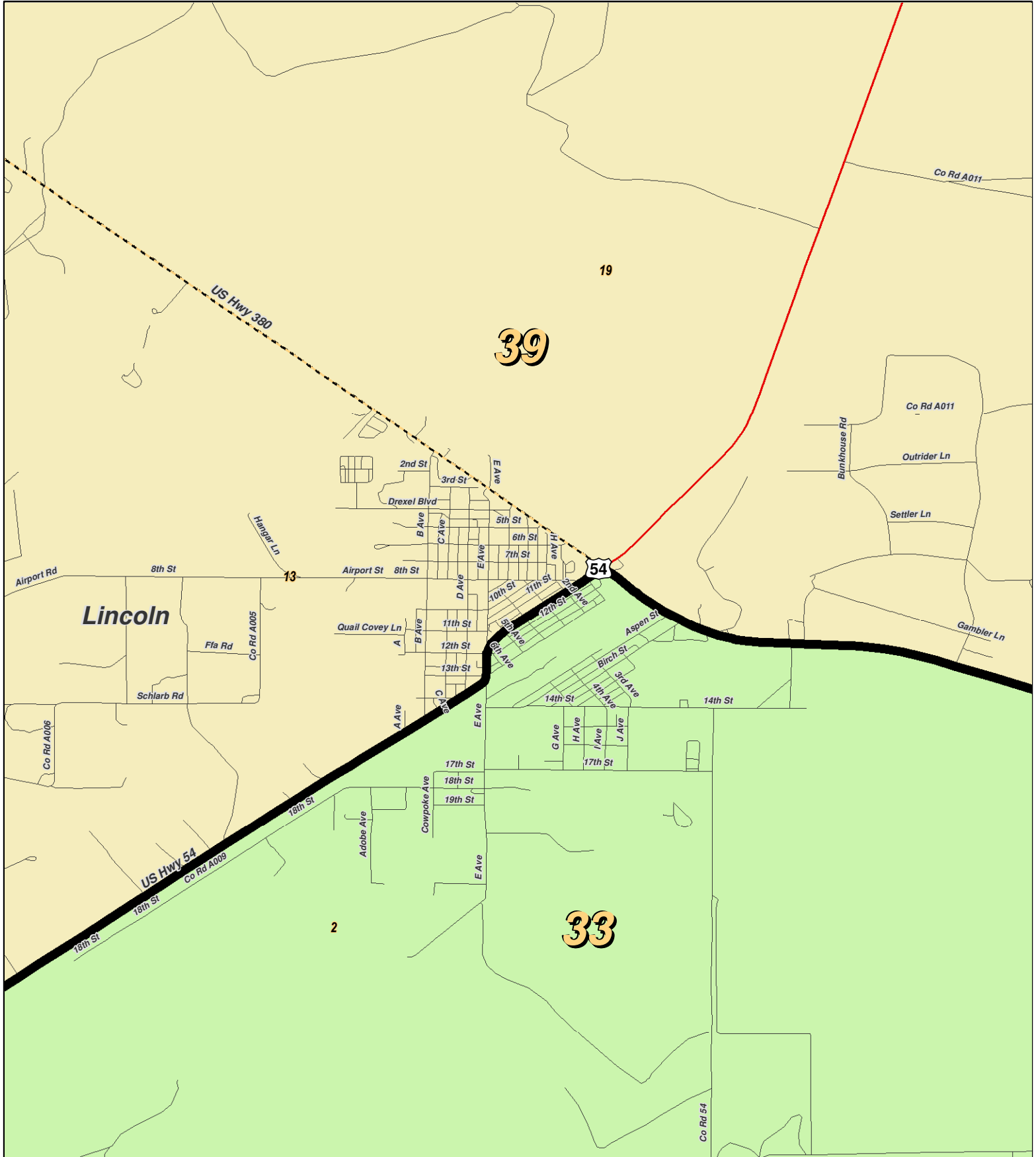
For the New Mexico Legislative Council Service



LEGEND Created: January 01, 2012

- ★ Legislators
- ▭ Precincts
- ▭ Counties
- ~ Rivers
- ~ Lakes / Ponds
- ~ Interstate
- ~ US Highway
- ~ State Highway

Research & Polling, Inc. distributes this map assuming no liability for any errors, omissions, or inaccuracies in the information provided regardless of the cause in reliance upon any maps.



RESEARCH & POLLING
INC

For the New Mexico
Legislative Council Service

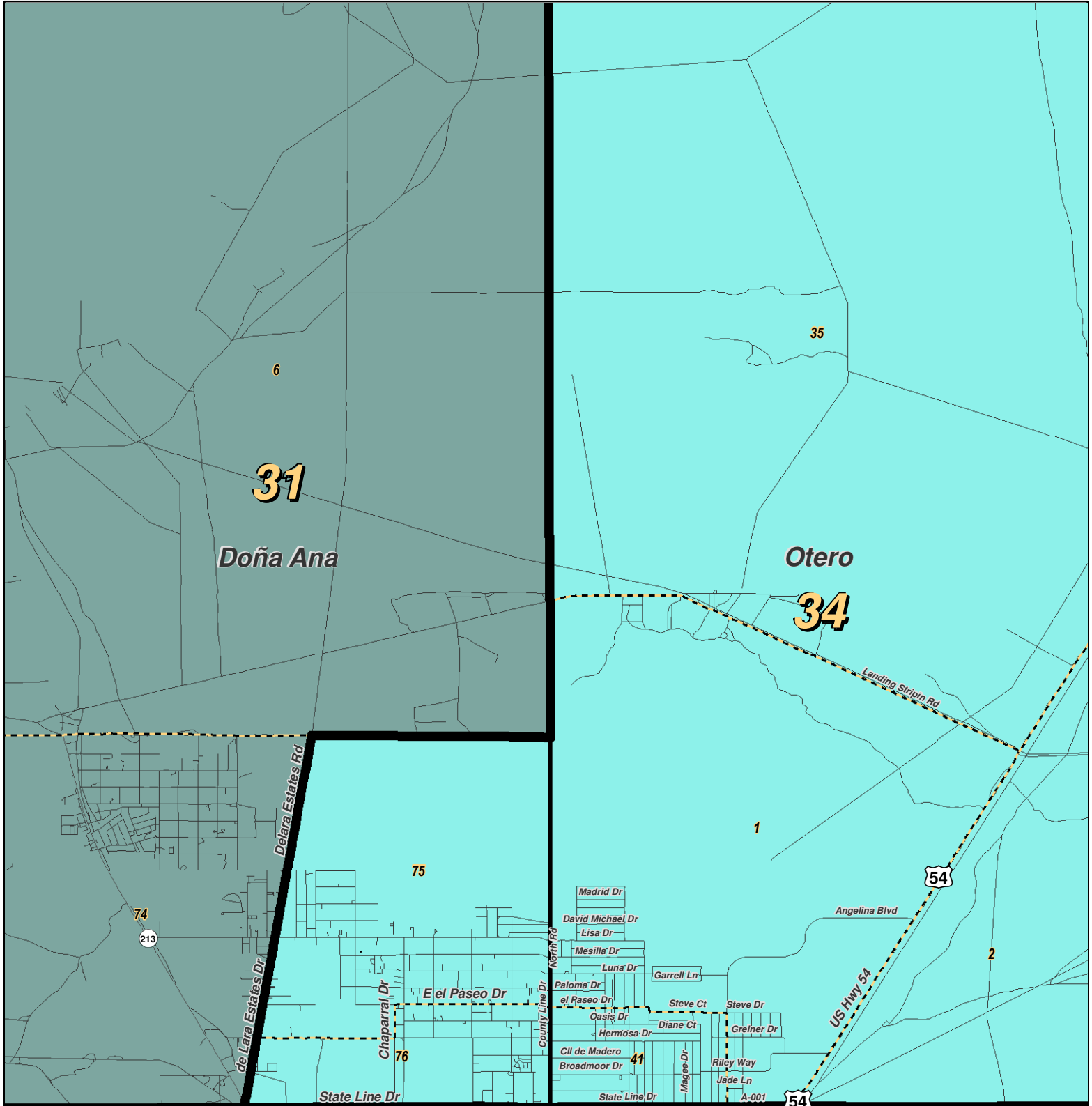
0 0.8 Miles



LEGEND Created: January 01, 2012

★ Legislators	~ Rivers	↔ Interstate
□ Precincts	☪ Lakes / Ponds	⚡ US Highway
▭ Counties		⚡ State Highway

Research & Polling, Inc. distributes this map assuming no liability for any errors, omissions, or inaccuracies in the information provided regardless of the cause in reliance upon any maps.



For the New Mexico
Legislative Council Service

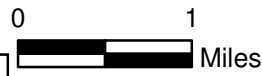
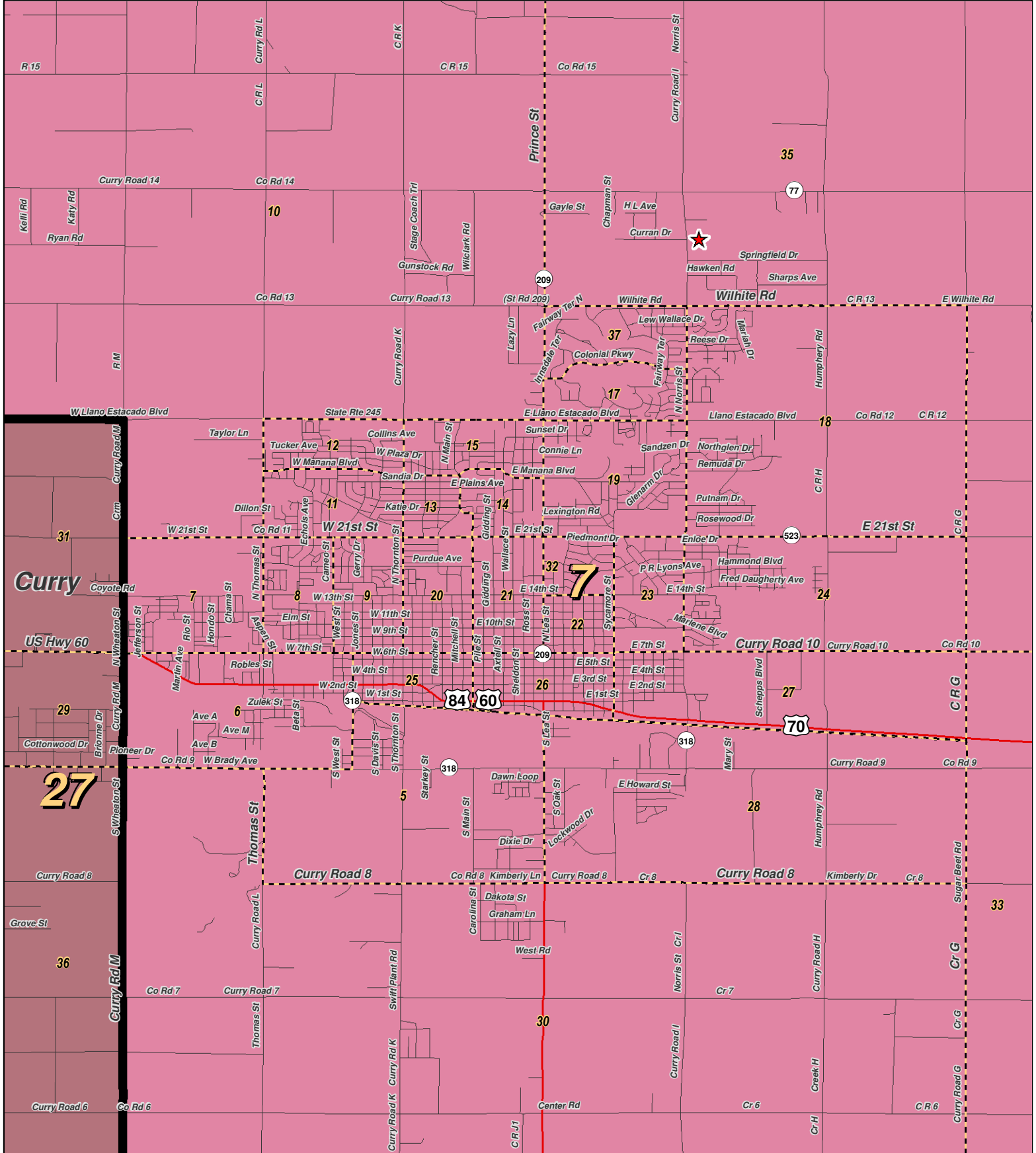
0 1 2 3 Miles

NEW MEXICO

LEGEND Created: January 01, 2012

★ Legislators	~ Rivers	↔ Interstate
□ Precincts	☪ Lakes / Ponds	⚡ US Highway
▭ Counties		⤵ State Highway

Research & Polling, Inc. distributes this map assuming no liability for any errors, omissions, or inaccuracies in the information provided regardless of the cause in reliance upon any maps.



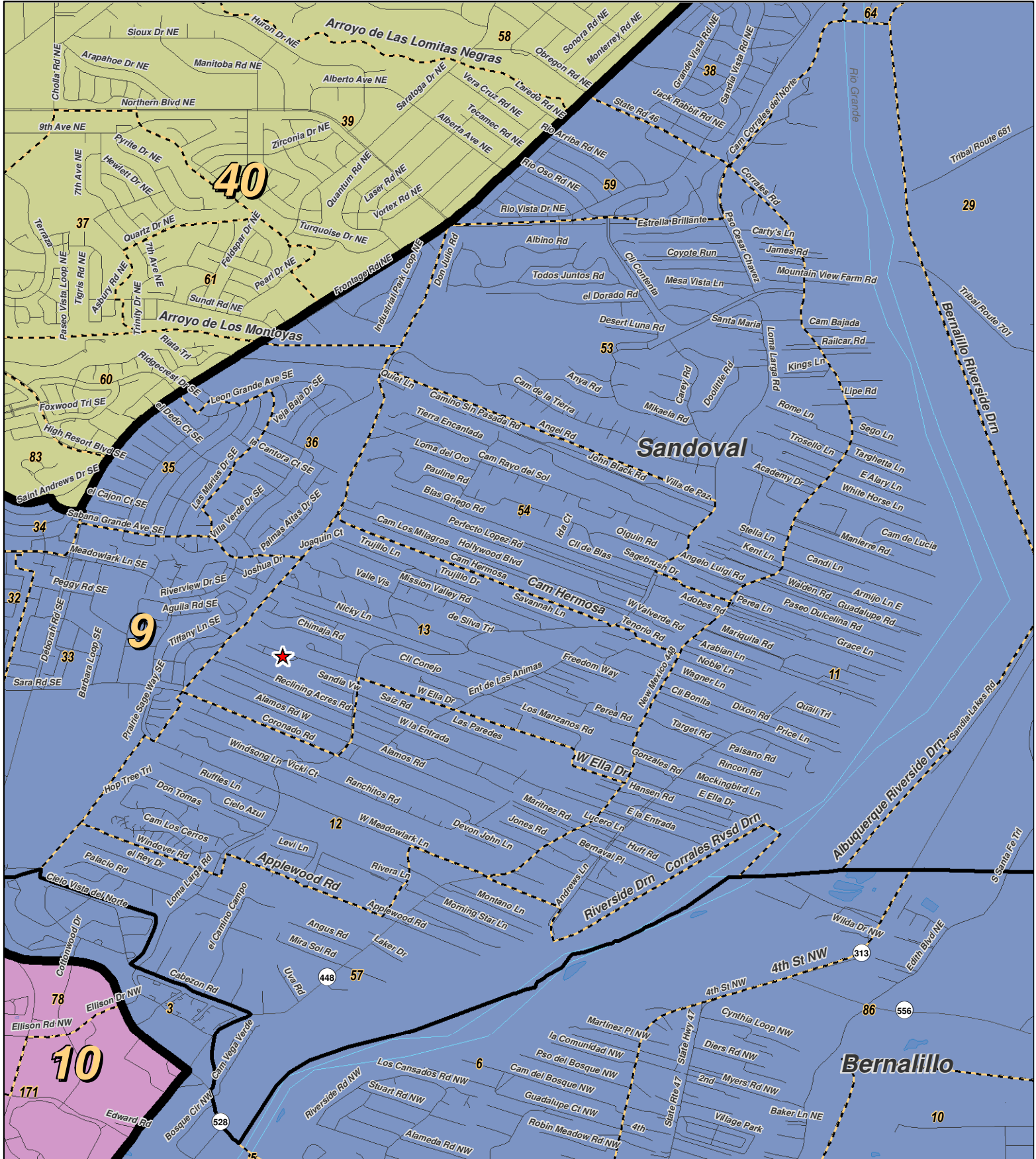
For the New Mexico
Legislative Council Service



LEGEND Created: January 01, 2012

★ Legislators	~ Rivers	↔ Interstate
▭ Precincts	☪ Lakes / Ponds	↔ US Highway
▭ Counties		↔ State Highway

Research & Polling, Inc. distributes this map assuming no liability for any errors, omissions, or inaccuracies in the information provided regardless of the cause in reliance upon any maps.



0 1 Miles

RESEARCH & POLLING INC.

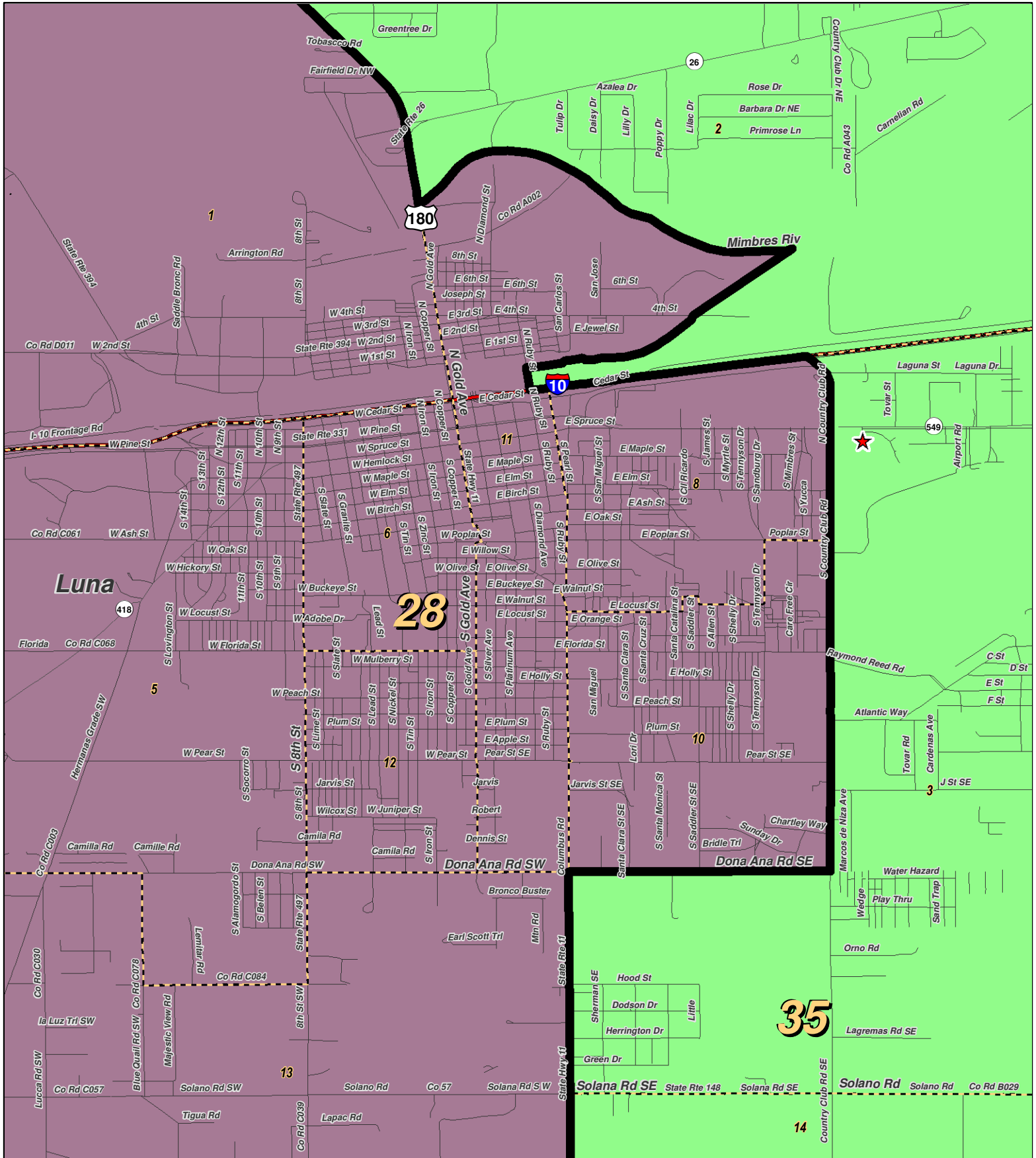
For the New Mexico Legislative Council Service



LEGEND Created: January 01, 2012

- ★ Legislators
- ▭ Precincts
- Counties
- ~ Rivers
- ☪ Lakes / Ponds
- ↔ Interstate
- ↔ US Highway
- ↔ State Highway

Research & Polling, Inc. distributes this map assuming no liability for any errors, omissions, or inaccuracies in the information provided regardless of the cause in reliance upon any maps.



0 1 Miles

RESEARCH & POLLING INC.

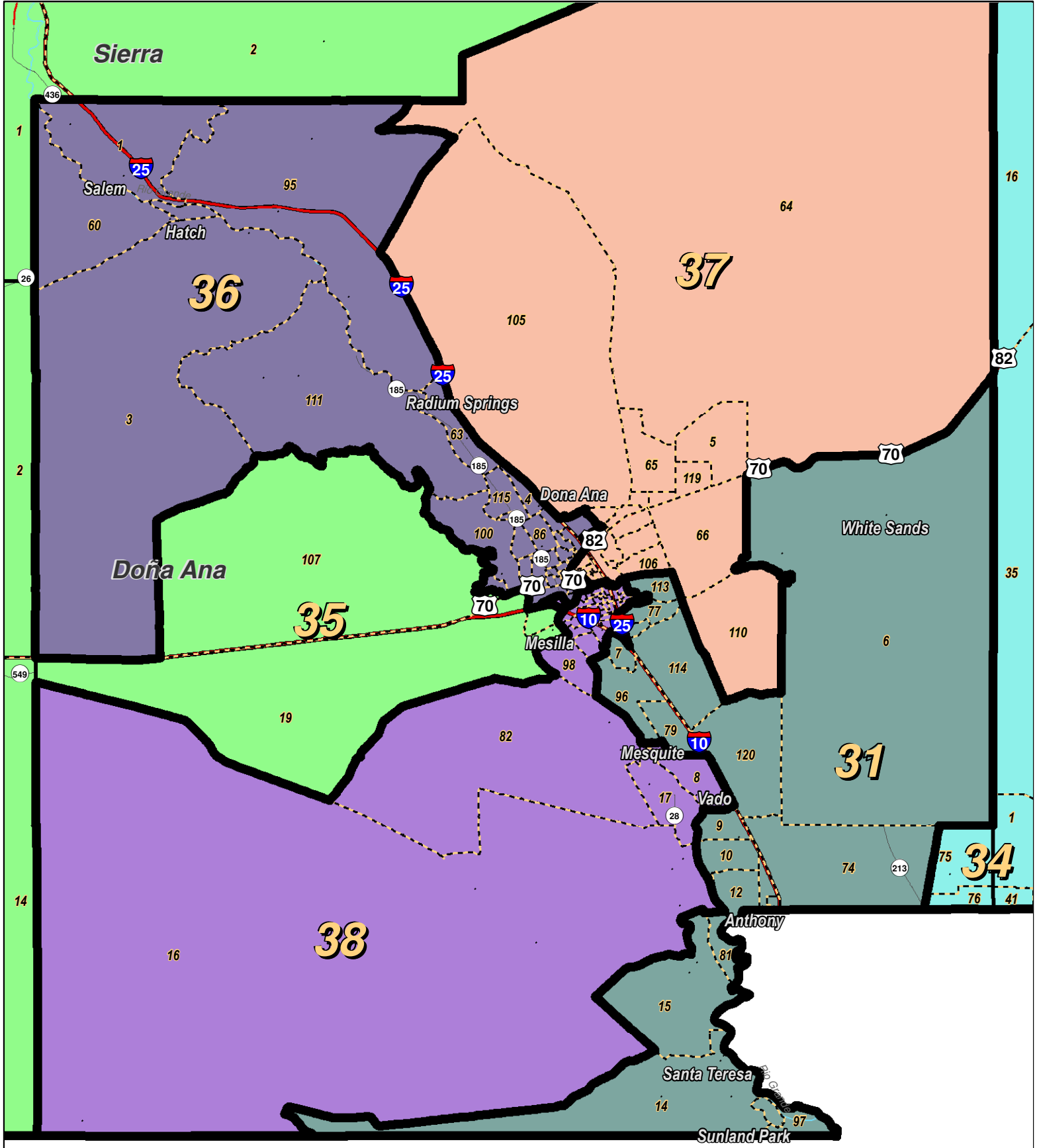
For the New Mexico Legislative Council Service



LEGEND Created: January 01, 2012

- ★ Legislators
- ▭ Precincts
- Counties
- ~ Rivers
- ⊕ Lakes / Ponds
- ↔ Interstate
- ↔ US Highway
- ↔ State Highway

Research & Polling, Inc. distributes this map assuming no liability for any errors, omissions, or inaccuracies in the information provided regardless of the cause in reliance upon any maps.



RESEARCH & POLLING
INC.

0 3 6 9 12 Miles

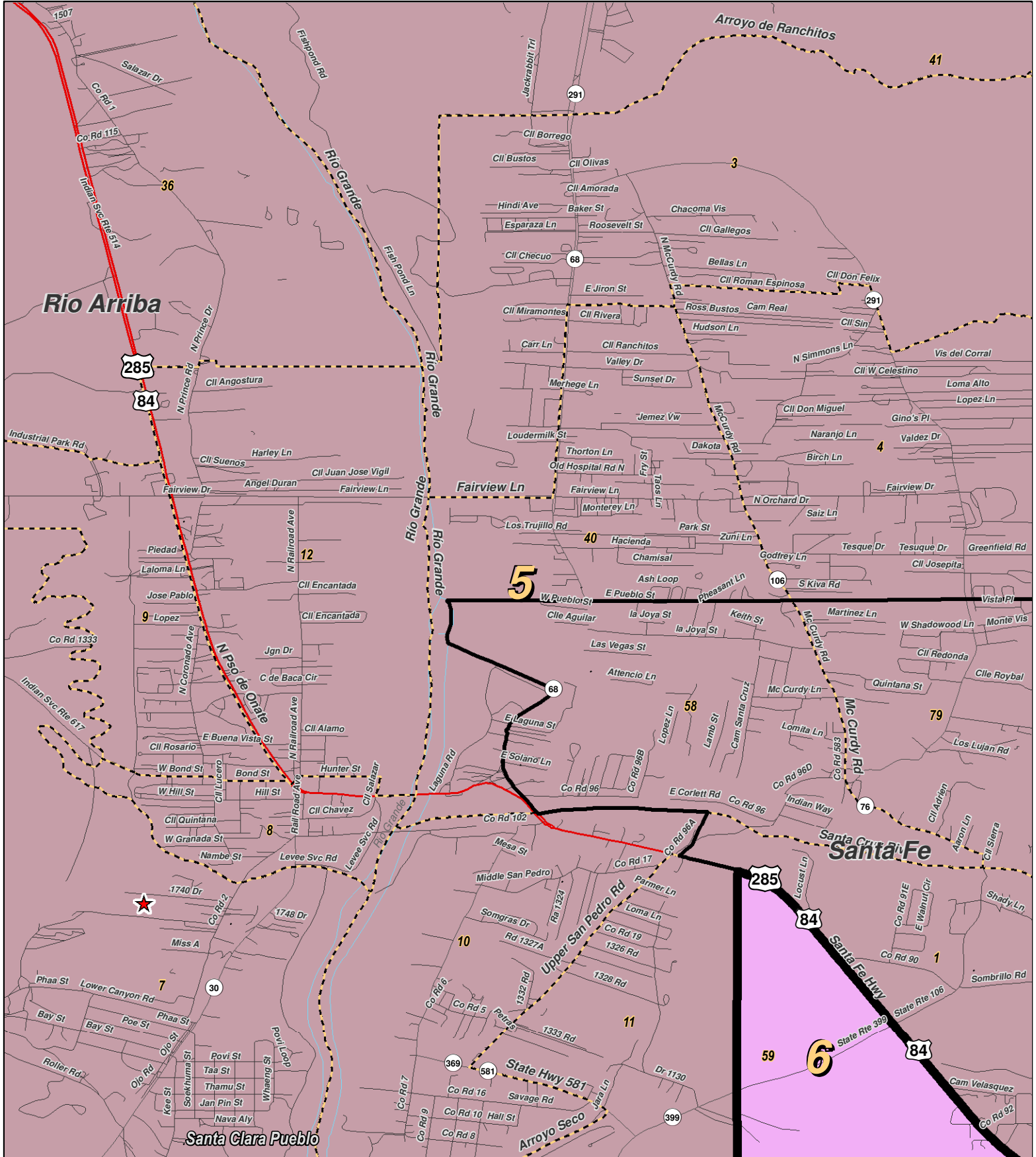
NEW MEXICO

LEGEND

Created: January 01, 2012

Precincts	Rivers	Interstate
Counties	Lakes / Ponds	US Highway
		State Highway

Research & Polling, Inc. distributes this map assuming no liability for any errors, omissions, or inaccuracies in the information provided regardless of the cause in reliance upon any maps.



0 0.9 Miles

RESEARCH & POLLING INC.

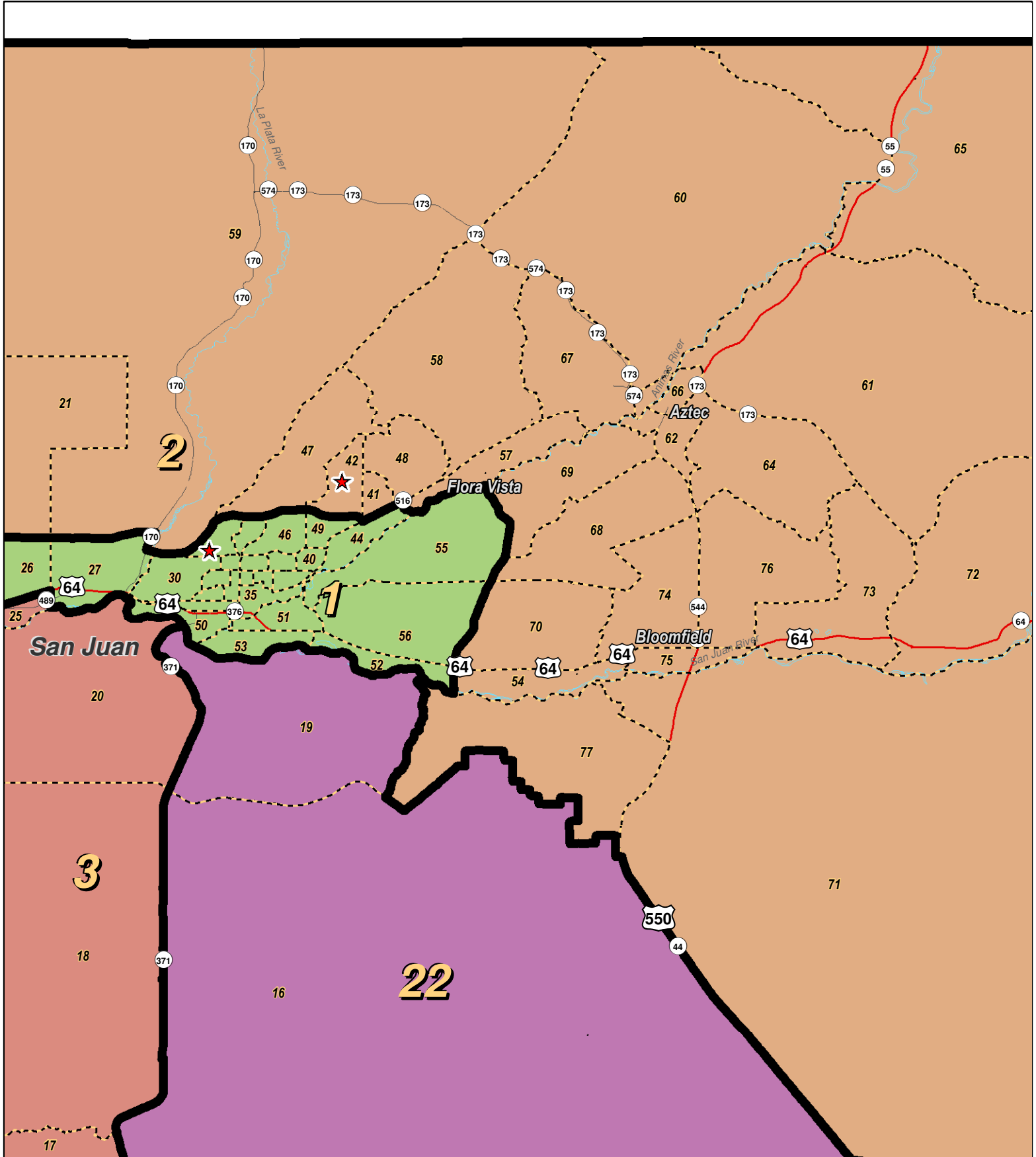
For the New Mexico Legislative Council Service



LEGEND Created: January 01, 2012

- ★ Legislators
- ~ Rivers
- ~ Interstate
- ▭ Precincts
- ~ Lakes / Ponds
- ~ US Highway
- ▭ Counties
- ~ State Highway

Research & Polling, Inc. distributes this map assuming no liability for any errors, omissions, or inaccuracies in the information provided regardless of the cause in reliance upon any maps.



0 1 2 3 4
Miles

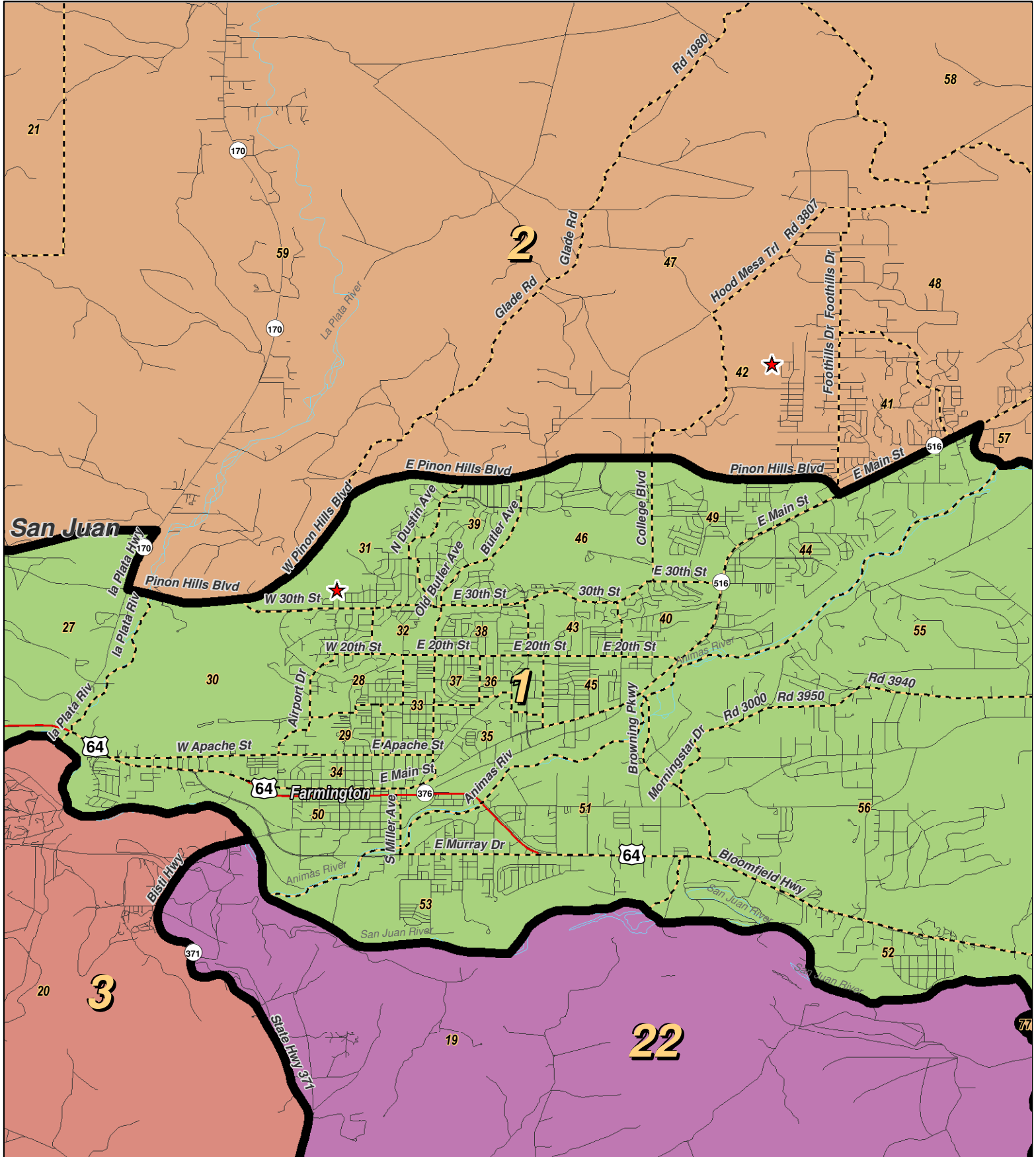
For the New Mexico
Legislative Council Service



LEGEND Created: January 01, 2012

★ Legislators	~ Rivers	↗ Interstate
□ Precincts	☪ Lakes / Ponds	↘ US Highway
▭ Counties		~ State Highway

Research & Polling, Inc. distributes this map assuming no liability for any errors, omissions, or inaccuracies in the information provided regardless of the cause in reliance upon any maps.



RESEARCH & POLLING INC.

For the New Mexico Legislative Council Service

0 1 2 Miles

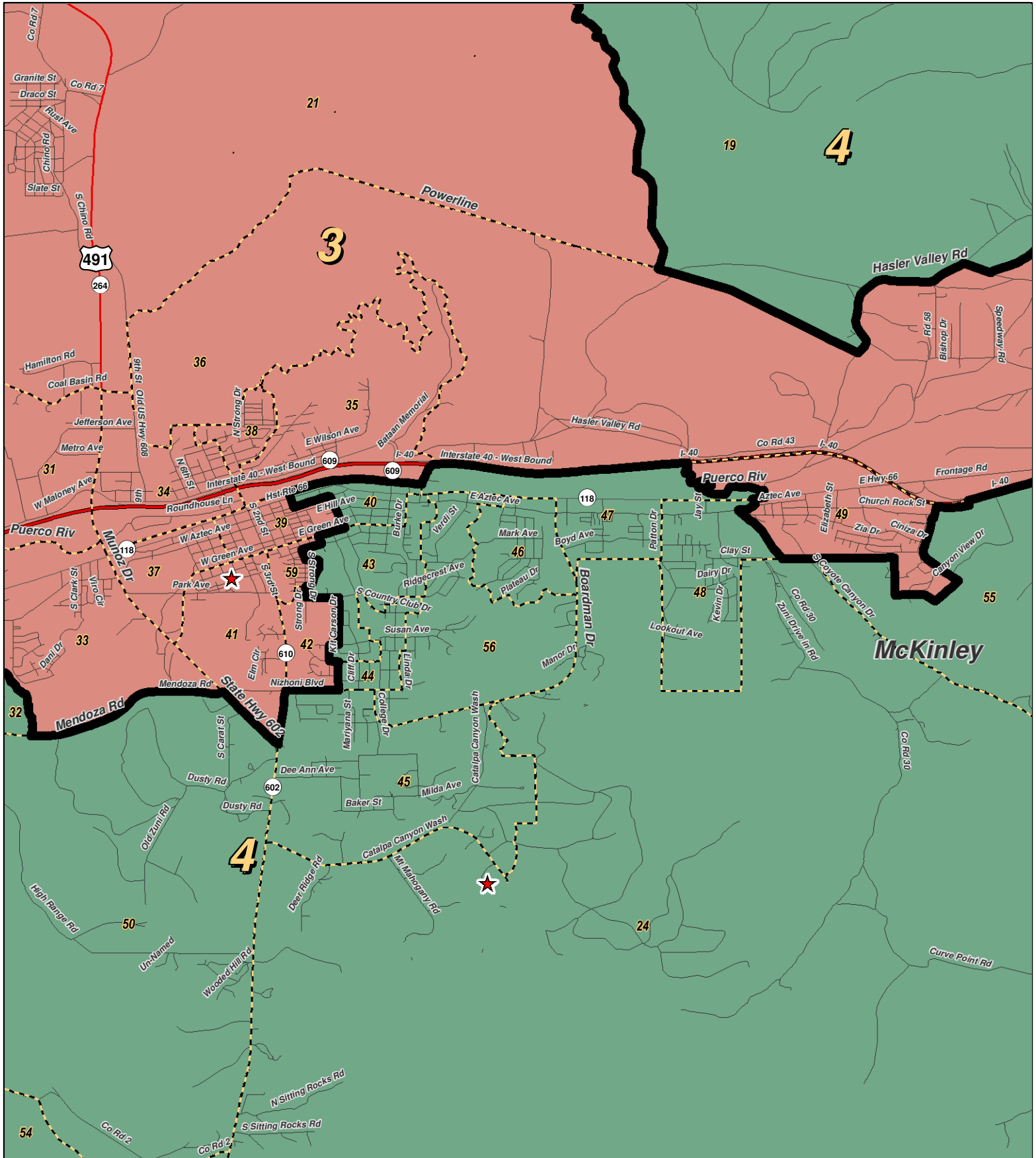
NEW MEXICO

LEGEND

Created: January 01, 2012

- ★ Legislators
- Precincts
- Counties
- Rivers
- Lakes / Ponds
- Interstate
- US Highway
- State Highway

Research & Polling, Inc. distributes this map assuming no liability for any errors, omissions, or inaccuracies in the information provided regardless of the cause in reliance upon any maps.



RESEARCH & POLLING INC.

0 1 Miles

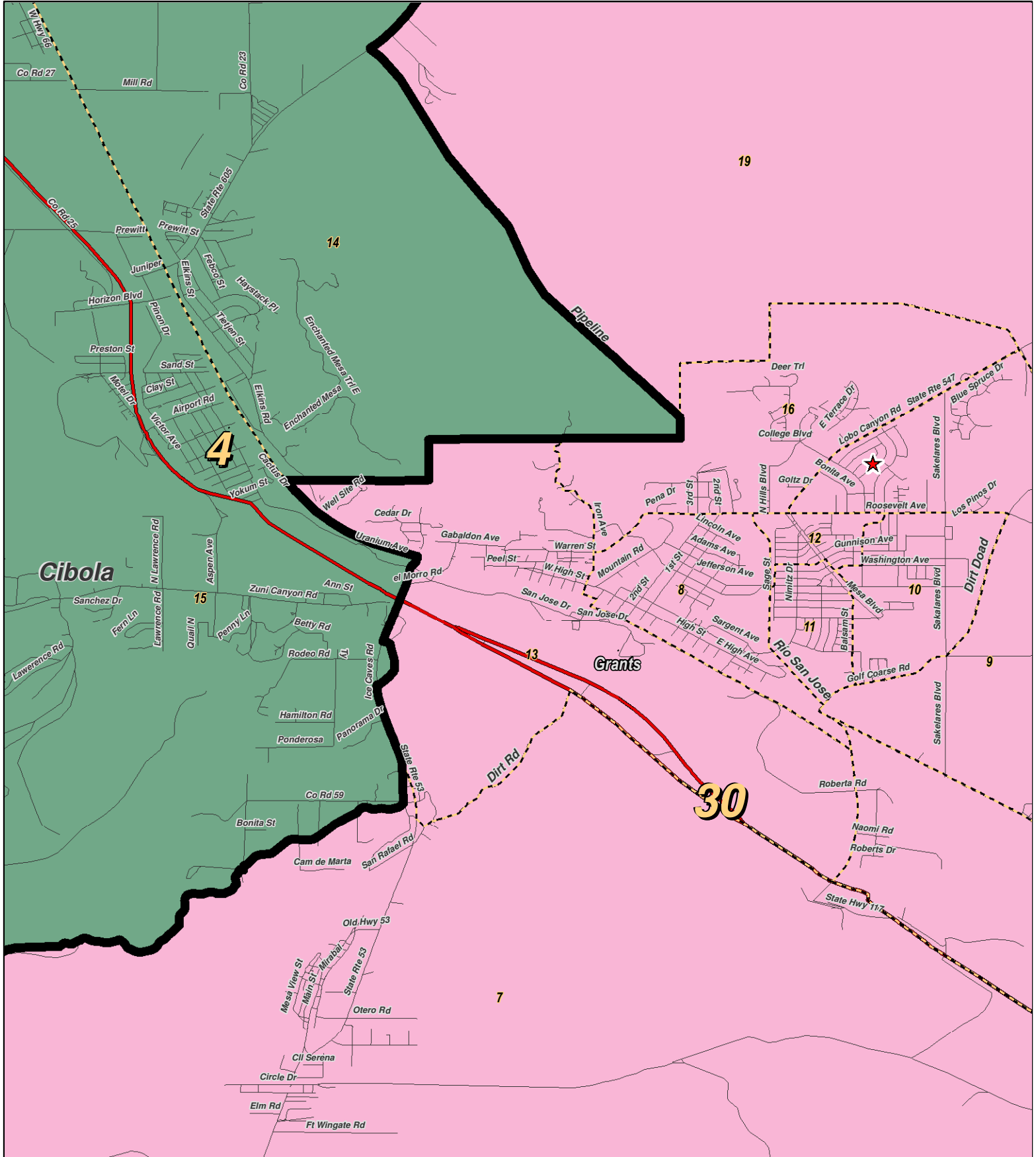
NEW MEXICO

LEGEND

Created: January 01, 2012

★ Legislators	~ Rivers	↗ Interstate
⬜ Precincts	⊕ Lakes / Ponds	↔ US Highway
⬜ Counties		↘ State Highway

Research & Polling, Inc. distributes this map assuming no liability for any errors, omissions, or inaccuracies in the information provided regardless of the cause in reliance upon any maps.



0 1 Miles

RESEARCH & POLLING
INC

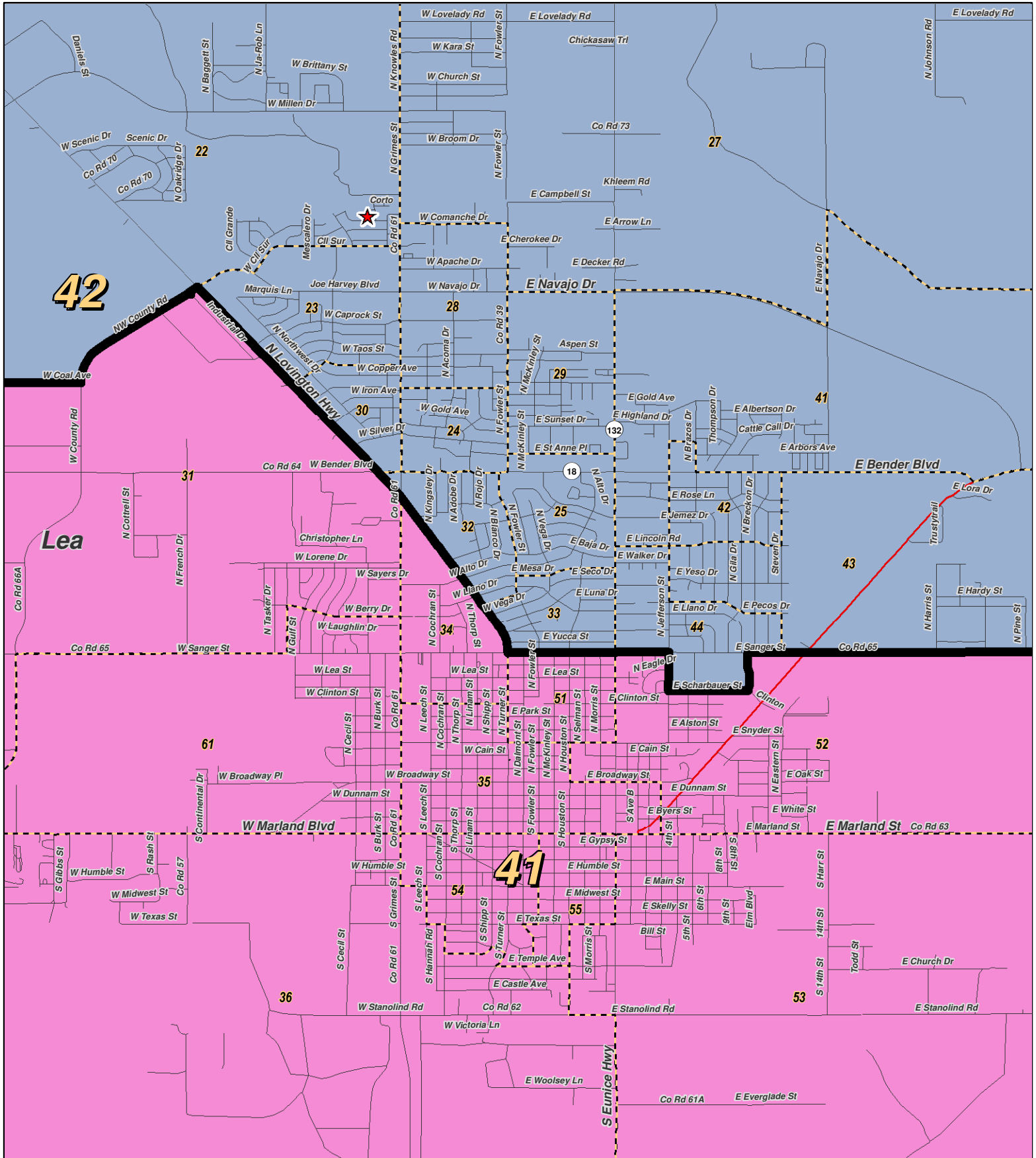
For the New Mexico
Legislative Council Service



LEGEND Created: January 01, 2012


Legislators	Rivers	Interstate
Precincts	Lakes / Ponds	US Highway
Counties		State Highway

Research & Polling, Inc. distributes this map assuming no liability for any errors, omissions, or inaccuracies in the information provided regardless of the cause in reliance upon any maps.



RESEARCH & POLLING INC.

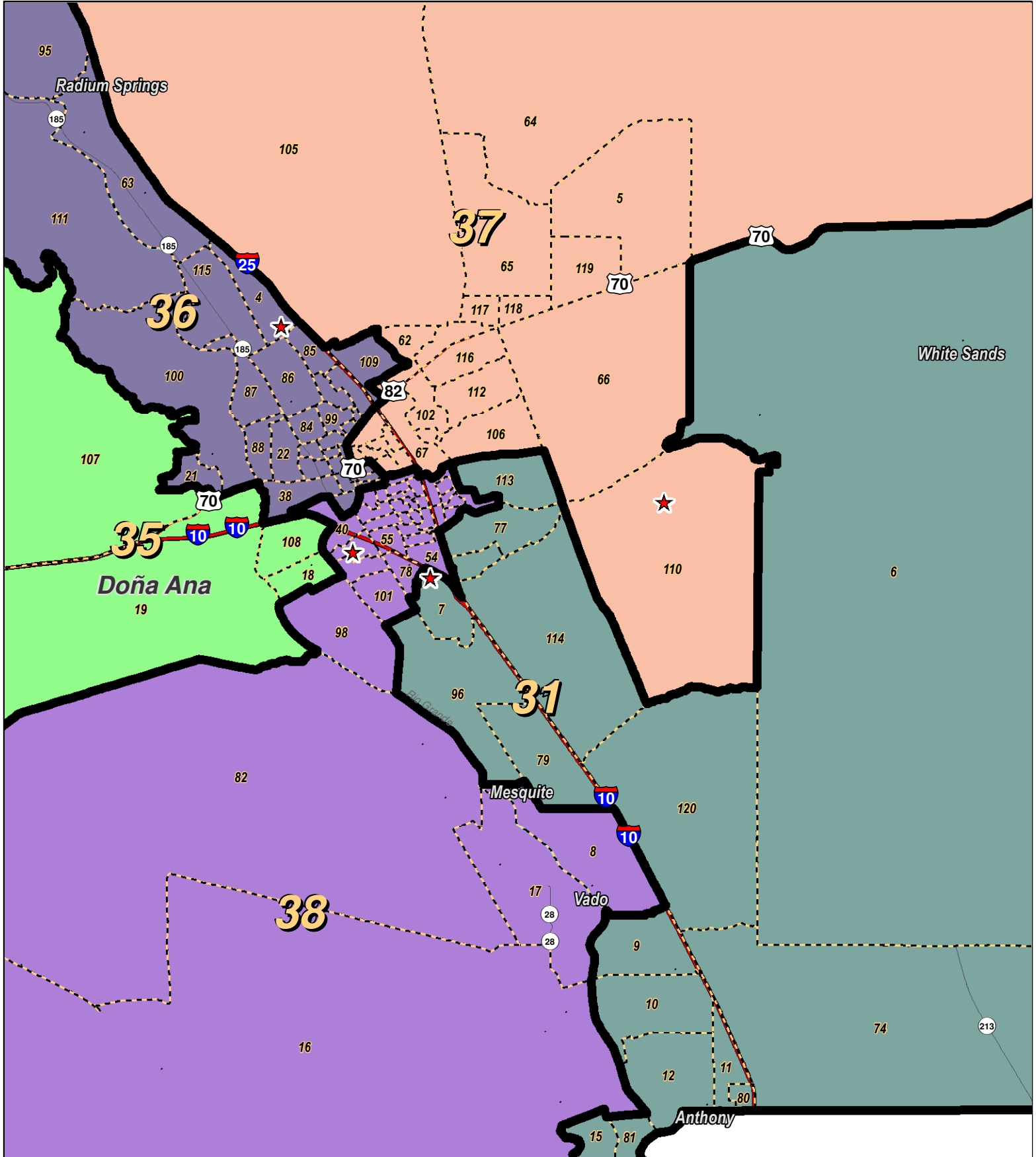
For the New Mexico Legislative Council Service



LEGEND Created: January 01, 2012

- ★ Legislators
- ▭ Precincts
- ▭ Counties
- ~ Rivers
- ⊕ Lakes / Ponds
- ↔ Interstate
- ↔ US Highway
- ↔ State Highway

Research & Polling, Inc. distributes this map assuming no liability for any errors, omissions, or inaccuracies in the information provided regardless of the cause in reliance upon any maps.



0 1 2 3 4
 Miles

RESEARCH & POLLING INC.

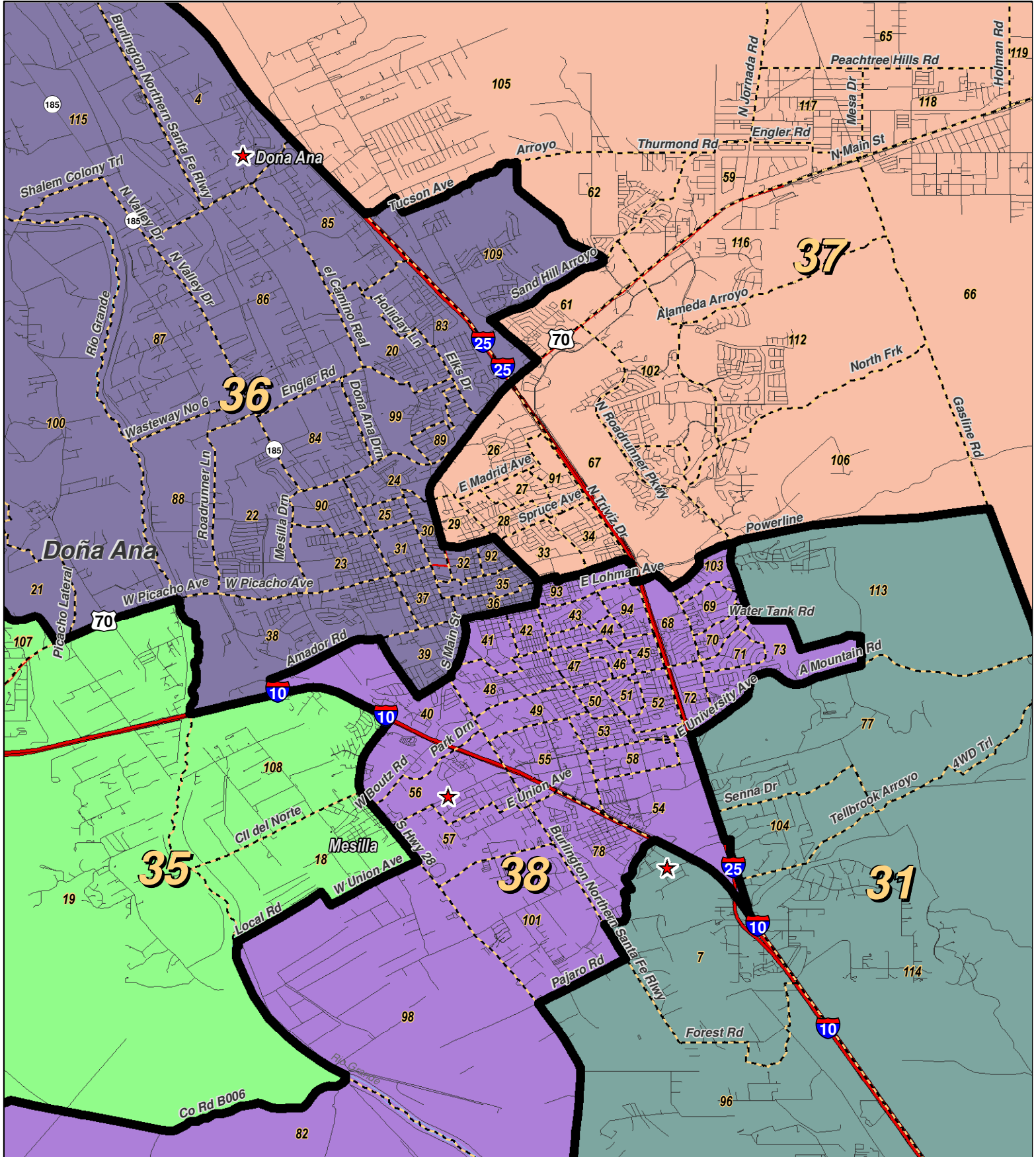
For the New Mexico Legislative Council Service



LEGEND Created: January 01, 2012

★ Legislators	~ Rivers	↔ Interstate
□ Precincts	☪ Lakes / Ponds	↔ US Highway
□ Counties		↔ State Highway

Research & Polling, Inc. distributes this map assuming no liability for any errors, omissions, or inaccuracies in the information provided regardless of the cause in reliance upon any maps.



0 1 2 Miles

RESEARCH & POLLING INC.

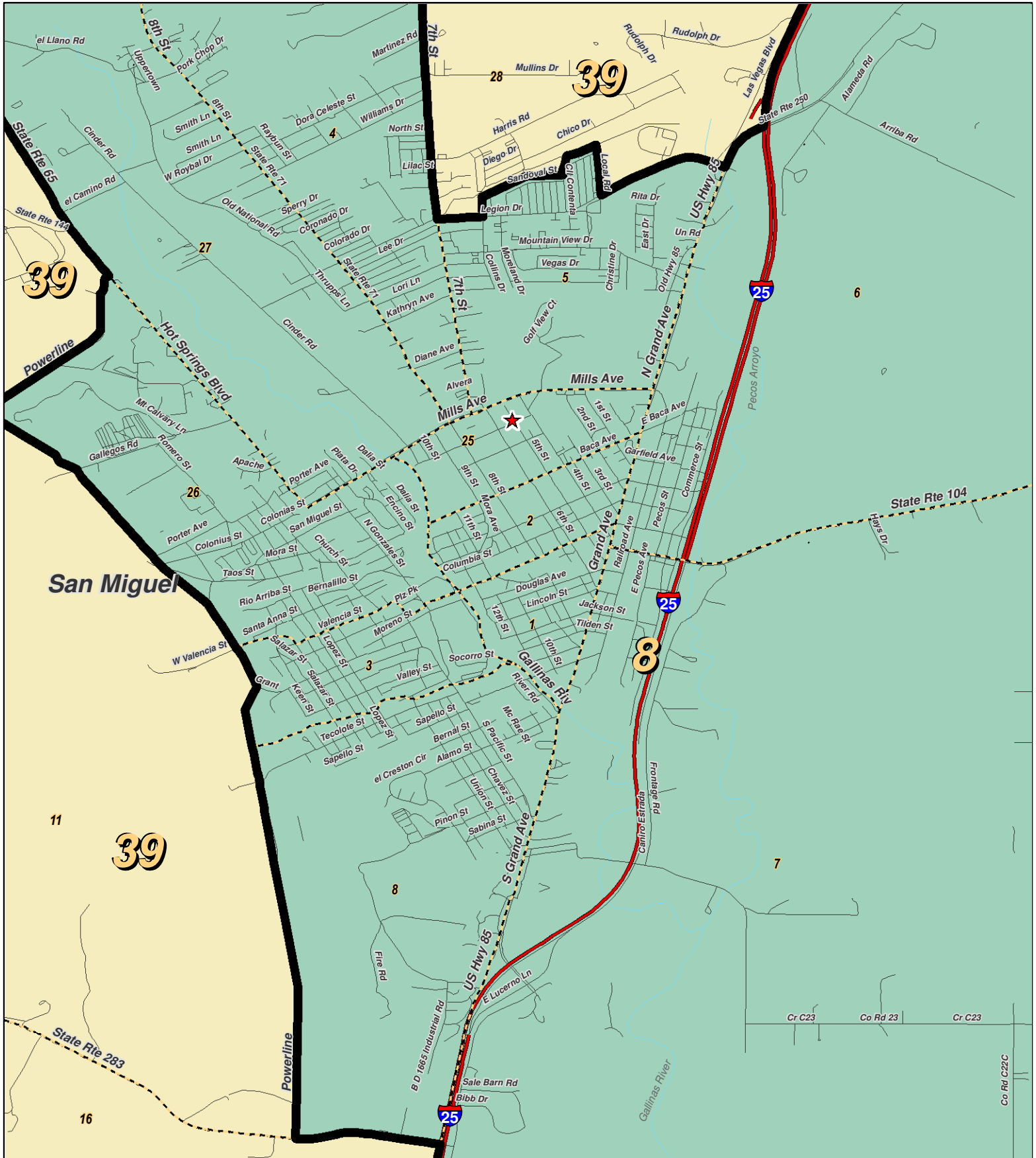
For the New Mexico Legislative Council Service



LEGEND Created: January 01, 2012

- ★ Legislators
- ▭ Precincts
- ▭ Counties
- ~ Rivers
- ⊕ Lakes / Ponds
- ↔ Interstate
- ↔ US Highway
- ↔ State Highway

Research & Polling, Inc. distributes this map assuming no liability for any errors, omissions, or inaccuracies in the information provided regardless of the cause in reliance upon any maps.



0 1 Miles

RESEARCH & POLLING INC.

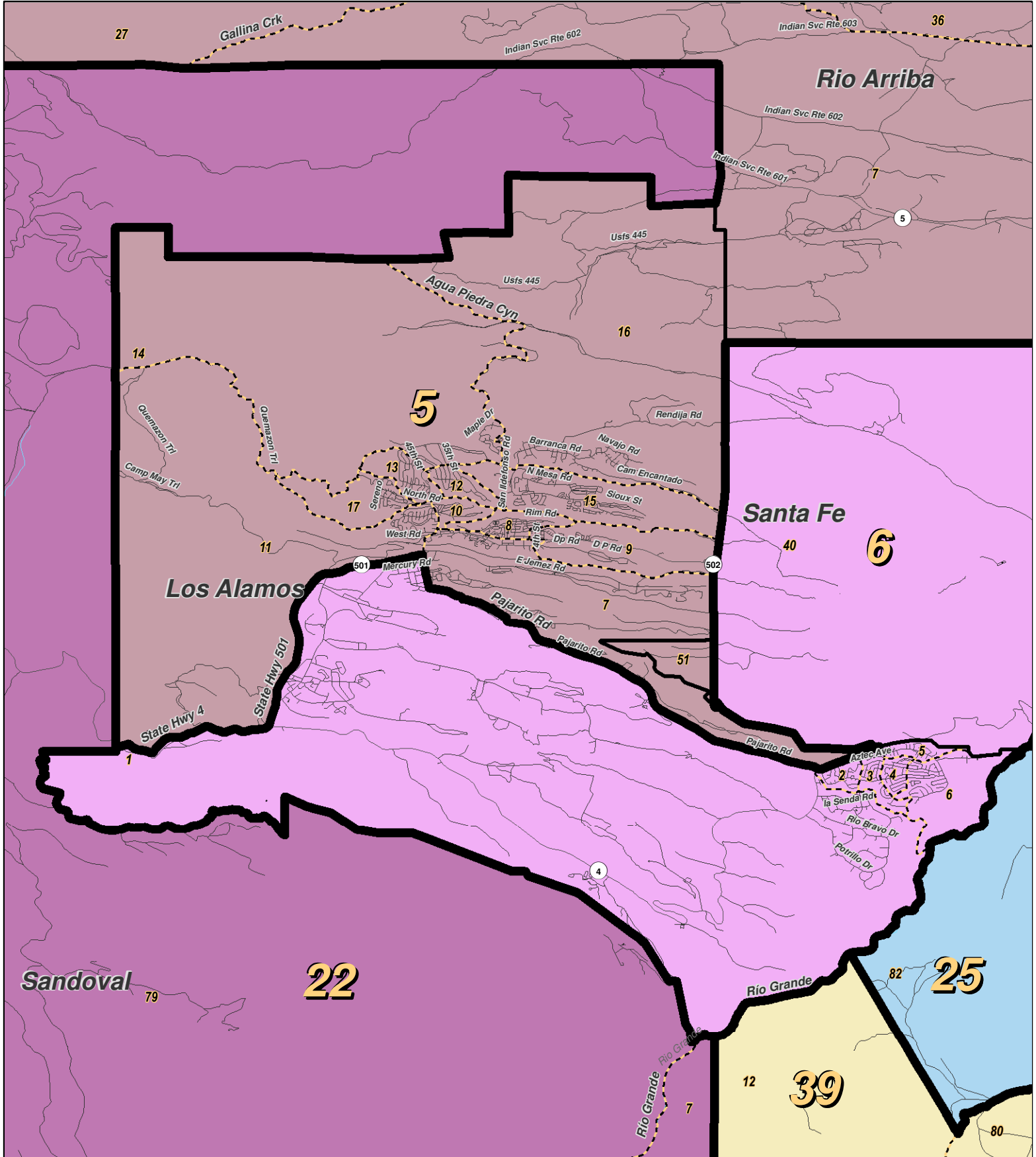
For the New Mexico Legislative Council Service



LEGEND Created: January 01, 2012

- ★ Legislators
- ▭ Precincts
- ▭ Counties
- ~ Rivers
- ☪ Lakes / Ponds
- ↔ Interstate
- ↔ US Highway
- ↔ State Highway

Research & Polling, Inc. distributes this map assuming no liability for any errors, omissions, or inaccuracies in the information provided regardless of the cause in reliance upon any maps.



0 1 2 3 Miles

RESEARCH & POLLING INC.

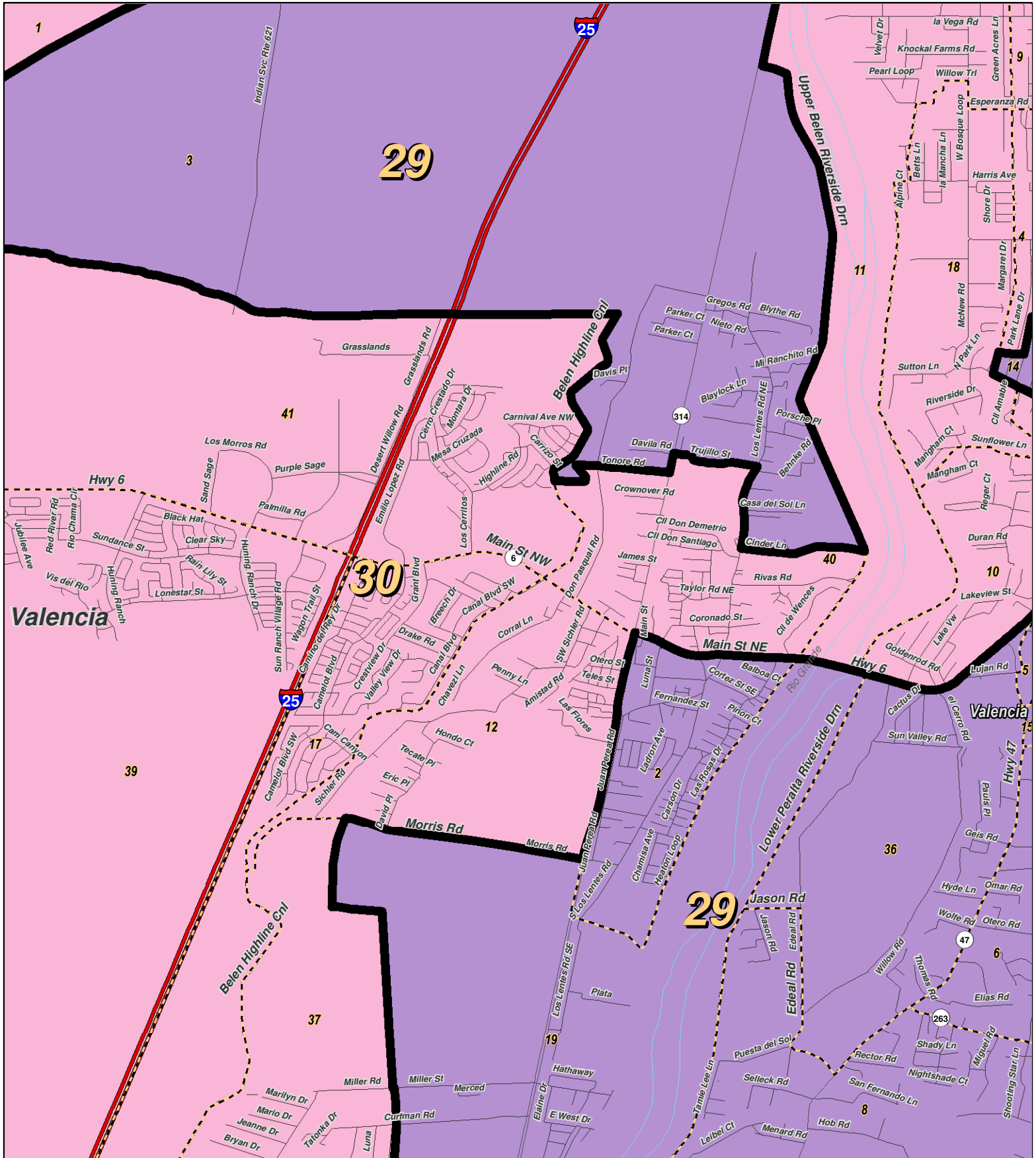
For the New Mexico Legislative Council Service



LEGEND Created: January 01, 2012

- ★ Legislators
- Precincts
- Counties
- ~ Rivers
- ☪ Lakes / Ponds
- ↔ Interstate
- ↔ US Highway
- ↔ State Highway

Research & Polling, Inc. distributes this map assuming no liability for any errors, omissions, or inaccuracies in the information provided regardless of the cause in reliance upon any maps.



0 1 Miles

RESEARCH & POLLING INC.

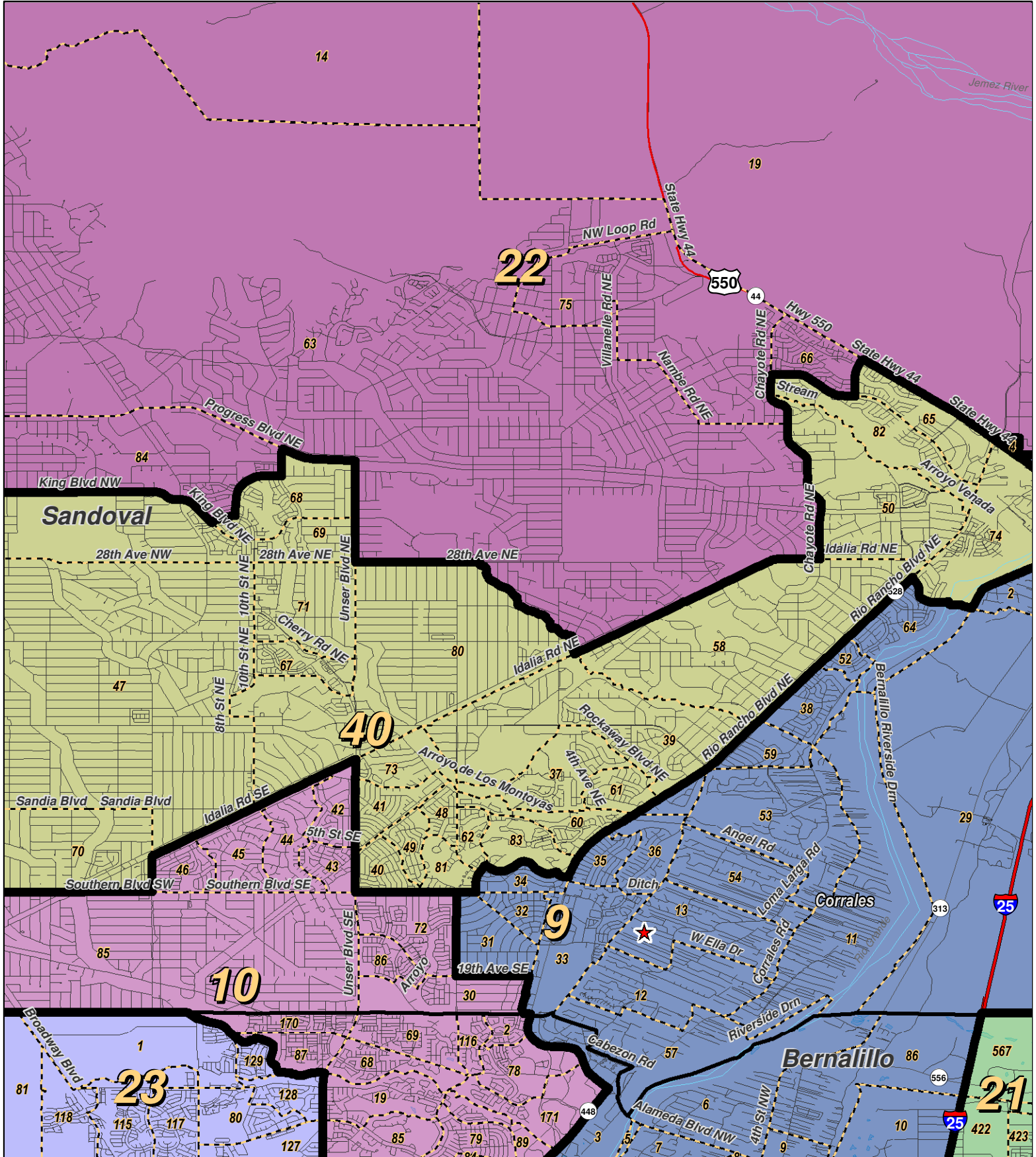
For the New Mexico Legislative Council Service



LEGEND Created: January 01, 2012

- ★ Legislators
- ▭ Precincts
- Counties
- ~ Rivers
- ☪ Lakes / Ponds
- ⚡ Interstate
- ⚡ US Highway
- ⚡ State Highway

Research & Polling, Inc. distributes this map assuming no liability for any errors, omissions, or inaccuracies in the information provided regardless of the cause in reliance upon any maps.



0 1 2 Miles

RESEARCH & POLLING INC.

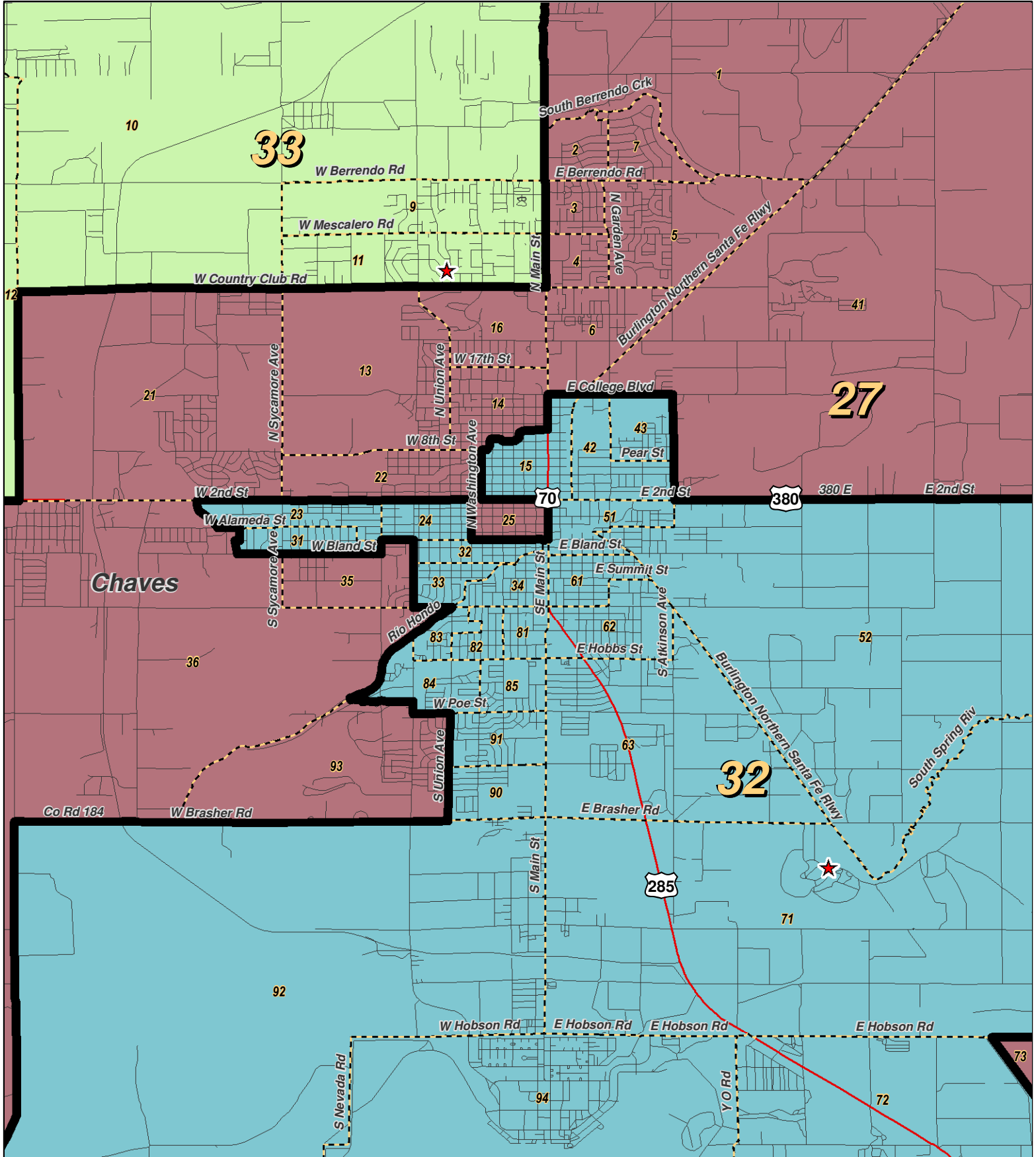
For the New Mexico Legislative Council Service



LEGEND Created: January 01, 2012

★ Legislators	~ Rivers	↔ Interstate
▭ Precincts	☪ Lakes / Ponds	↔ US Highway
▭ Counties		↔ State Highway

Research & Polling, Inc. distributes this map assuming no liability for any errors, omissions, or inaccuracies in the information provided regardless of the cause in reliance upon any maps.



0 1 2 Miles

RESEARCH & POLLING INC.

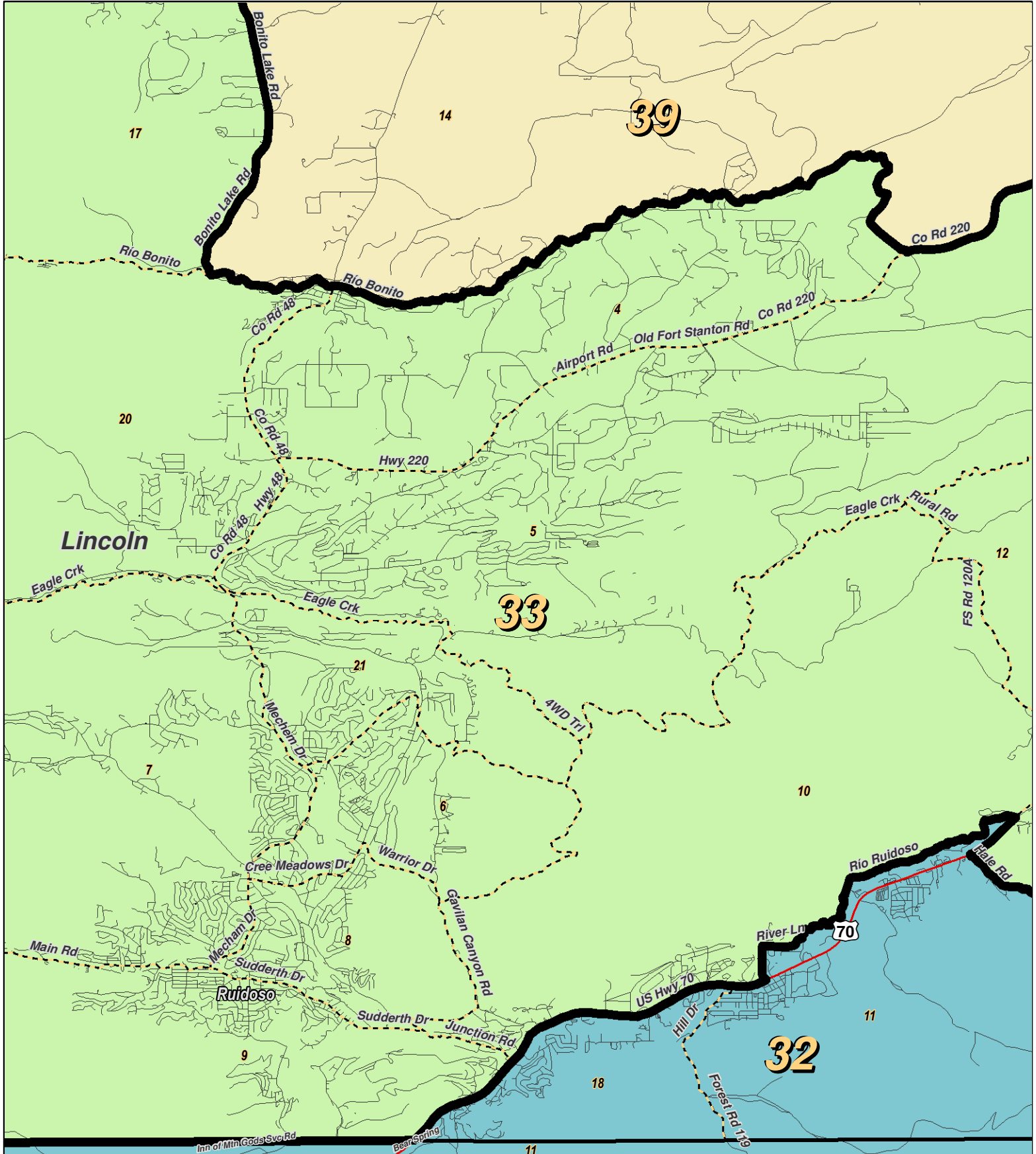
For the New Mexico Legislative Council Service



LEGEND Created: January 01, 2012

- ★ Legislators
- ▭ Precincts
- ▭ Counties
- ~ Rivers
- ~ Lakes / Ponds
- ~ Interstate
- ~ US Highway
- ~ State Highway

Research & Polling, Inc. distributes this map assuming no liability for any errors, omissions, or inaccuracies in the information provided regardless of the cause in reliance upon any maps.



RESEARCH & POLLING INC.

For the New Mexico Legislative Council Service

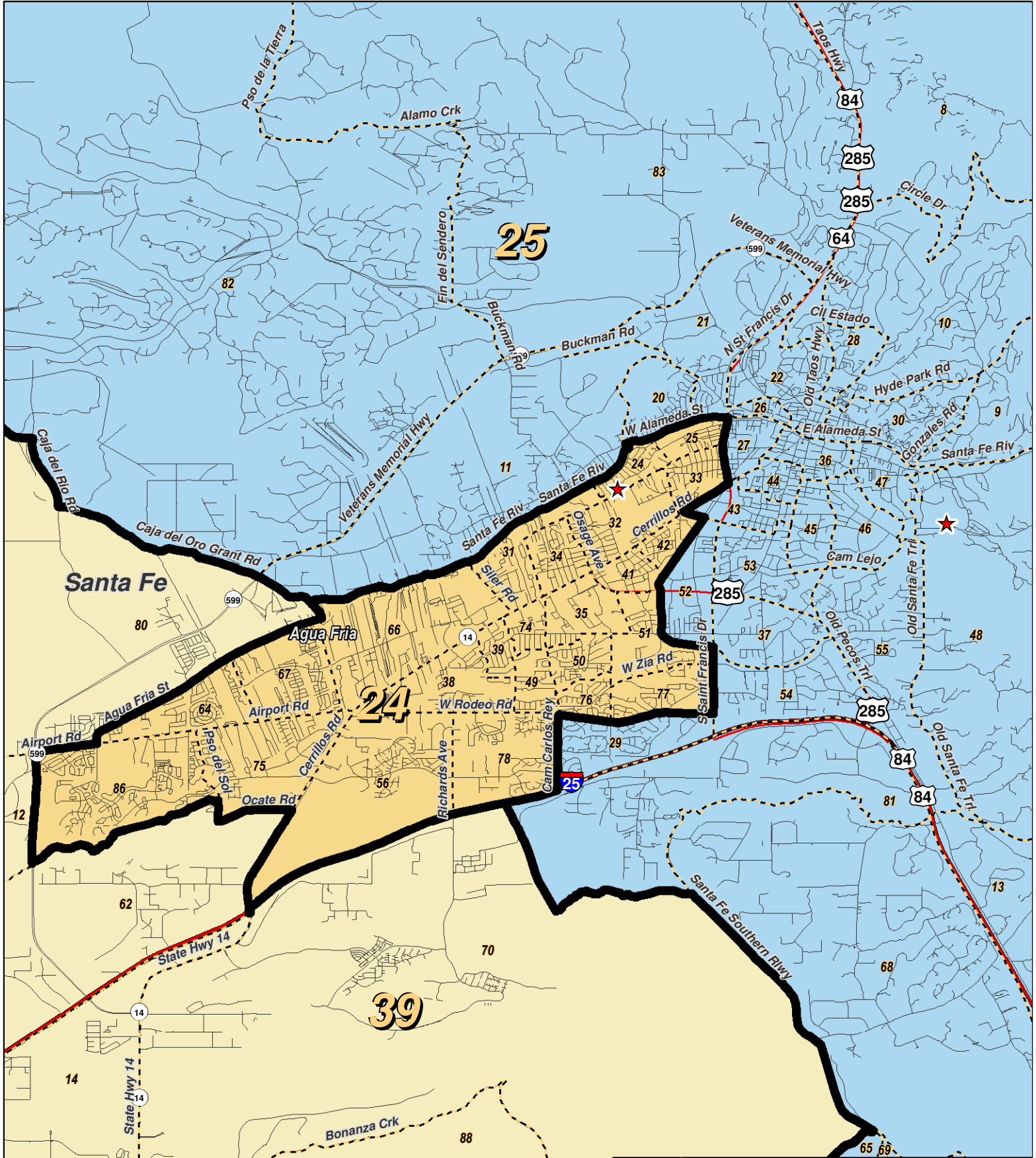
0 1 2 Miles

NEW MEXICO

LEGEND Created: January 01, 2012

★ Legislators	~ Rivers	↔ Interstate
⬜ Precincts	⊕ Lakes / Ponds	⚡ US Highway
⬜ Counties		⚡ State Highway

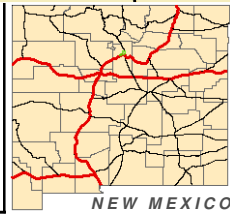
Research & Polling, Inc. distributes this map assuming no liability for any errors, omissions, or inaccuracies in the information provided regardless of the cause in reliance upon any maps.



0 1 2 Miles

RESEARCH & POLLING INC.

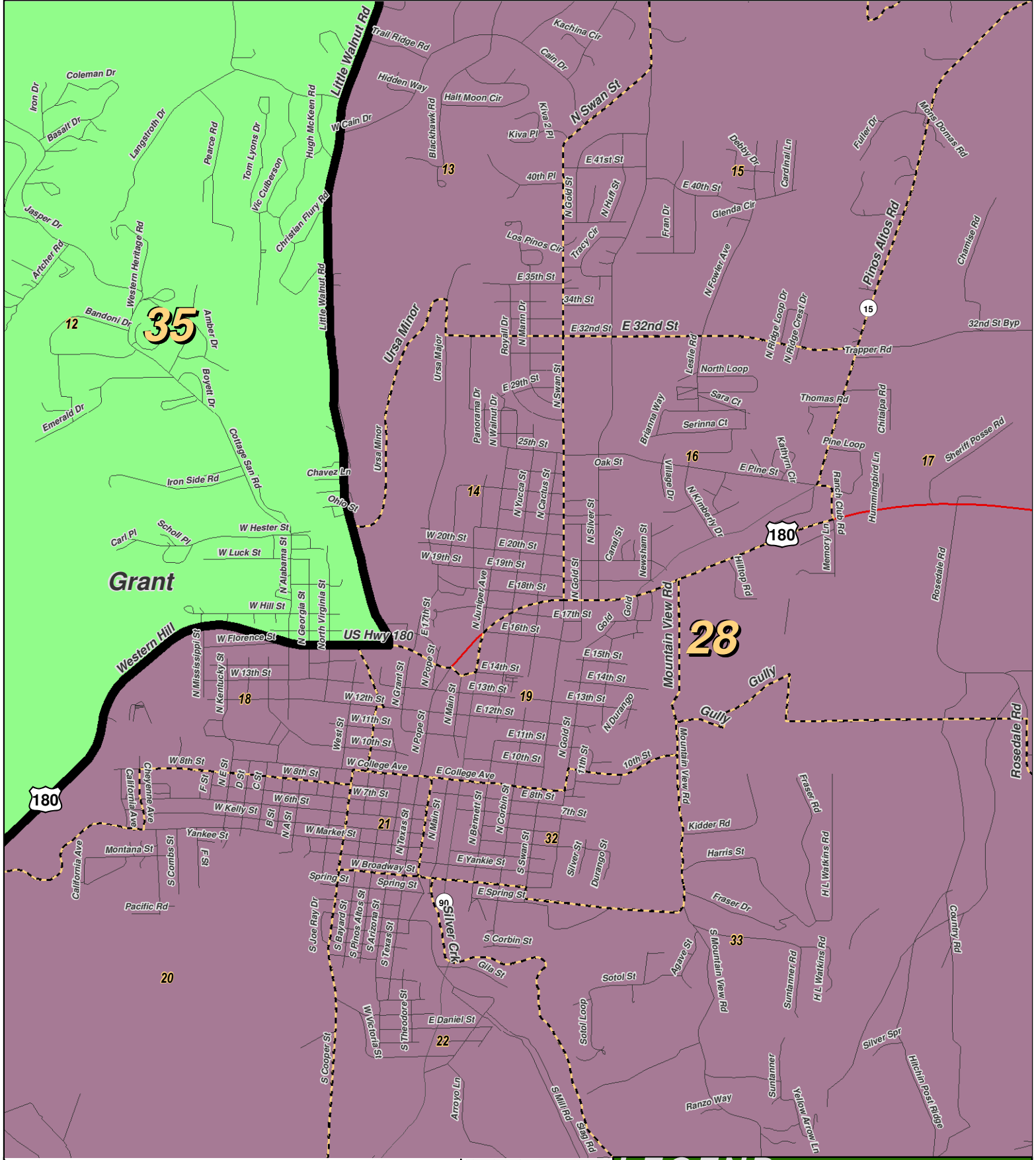
For the New Mexico Legislative Council Service



LEGEND Created: January 01, 2012

- ★ Legislators
- ▭ Precincts
- ▭ Counties
- ~ Rivers
- ~ Lakes / Ponds
- ↔ Interstate
- ↔ US Highway
- ↔ State Highway

Research & Polling, Inc. distributes this map assuming no liability for any errors, omissions, or inaccuracies in the information provided regardless of the cause in reliance upon any maps.



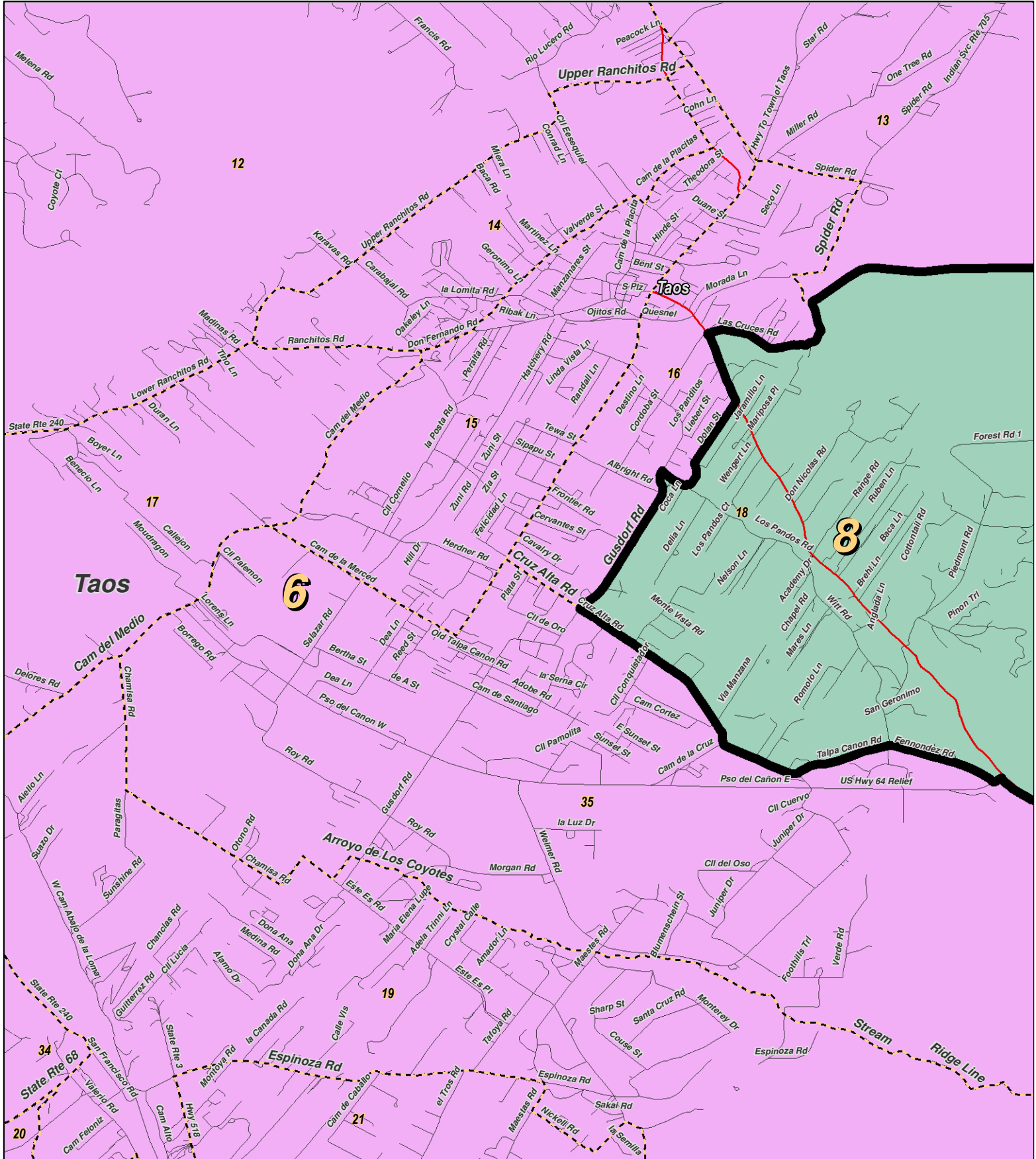
0 0.7 Miles
 For the New Mexico
 Legislative Council Service



LEGEND Created: January 01, 2012

★ Legislators	~ Rivers	↗ Interstate
□ Precincts	⊕ Lakes / Ponds	↔ US Highway
□ Counties		~ State Highway

Research & Polling, Inc. distributes this map assuming no liability for any errors, omissions, or inaccuracies in the information provided regardless of the cause in reliance upon any maps.



0 0.9 Miles

RESEARCH & POLLING INC.

For the New Mexico Legislative Council Service



LEGEND Created: January 01, 2012

- ★ Legislators
- ▭ Precincts
- Counties
- ~ Rivers
- ☪ Lakes / Ponds
- ≡ Interstate
- ≡ US Highway
- ≡ State Highway

Research & Polling, Inc. distributes this map assuming no liability for any errors, omissions, or inaccuracies in the information provided regardless of the cause in reliance upon any maps.

District	Pop	Deviation	Hispanic	Non-Hispanic Origin				
				White	Native American	Black	Asian	Other Races
1	47,851	-1,177 -2.4%	11,227 23.5%	23,374 48.8%	11,483 24.0%	391 0.8%	242 0.5%	1,134 2.4%
18+	34,161		6,930 20.3%	18,546 54.3%	7,642 22.4%	293 0.9%	196 0.6%	554 1.6%
2	47,780	-1,248 -2.5%	12,157 25.4%	29,092 60.9%	5,300 11.1%	183 0.4%	148 0.3%	900 1.9%
18+	34,437		7,574 22.0%	22,619 65.7%	3,517 10.2%	117 0.3%	118 0.3%	492 1.4%
3	48,405	-623 -1.3%	6,404 13.2%	5,101 10.5%	35,504 73.3%	169 0.3%	211 0.4%	1,016 2.1%
18+	33,310		4,130 12.4%	4,169 12.5%	24,275 72.9%	143 0.4%	173 0.5%	420 1.3%
4	48,977	-51 -0.1%	7,073 14.4%	7,090 14.5%	33,293 68.0%	225 0.5%	384 0.8%	912 1.9%
18+	34,289		4,944 14.4%	5,964 17.4%	22,498 65.6%	165 0.5%	294 0.9%	424 1.2%
5	49,979	951 1.9%	30,999 62.0%	14,129 28.3%	2,909 5.8%	179 0.4%	1,050 2.1%	713 1.4%
18+	37,831		22,557 59.6%	11,778 31.1%	2,108 5.6%	144 0.4%	786 2.1%	458 1.2%
6	49,988	960 2.0%	28,074 56.2%	17,738 35.5%	2,884 5.8%	154 0.3%	389 0.8%	749 1.5%
18+	38,895		20,704 53.2%	15,186 39.0%	2,069 5.3%	125 0.3%	299 0.8%	512 1.3%
7	49,932	904 1.8%	19,947 39.9%	25,598 51.3%	307 0.6%	2,538 5.1%	543 1.1%	999 2.0%
18+	36,215		12,759 35.2%	20,391 56.3%	253 0.7%	1,817 5.0%	455 1.3%	540 1.5%
8	49,986	958 2.0%	31,610 63.2%	16,586 33.2%	469 0.9%	444 0.9%	347 0.7%	530 1.1%
18+	39,499		23,716 60.0%	14,306 36.2%	390 1.0%	407 1.0%	286 0.7%	394 1.0%
9	48,248	-780 -1.6%	20,016 41.5%	24,753 51.3%	1,652 3.4%	594 1.2%	467 1.0%	766 1.6%
18+	38,448		14,353 37.3%	21,566 56.1%	1,175 3.1%	492 1.3%	388 1.0%	474 1.2%
10	49,282	254 0.5%	20,291 41.2%	23,443 47.6%	1,632 3.3%	1,459 3.0%	1,224 2.5%	1,233 2.5%
18+	35,302		13,097 37.1%	18,411 52.2%	1,156 3.3%	1,066 3.0%	915 2.6%	657 1.9%
11	48,476	-552 -1.1%	40,383 83.3%	5,262 10.9%	1,122 2.3%	913 1.9%	248 0.5%	548 1.1%
18+	32,008		25,702 80.3%	4,302 13.4%	787 2.5%	693 2.2%	209 0.7%	315 1.0%
12	48,943	-85 -0.2%	30,036 61.4%	13,906 28.4%	1,903 3.9%	1,377 2.8%	797 1.6%	924 1.9%
18+	39,233		22,212 56.6%	12,814 32.7%	1,583 4.0%	1,197 3.1%	713 1.8%	714 1.8%

District	Pop	Deviation	Hispanic	Non-Hispanic Origin				
				White	Native American	Black	Asian	Other Races
13	48,655	-373 -0.8%	26,476 54.4%	18,448 37.9%	1,706 3.5%	628 1.3%	639 1.3%	758 1.6%
18+	38,117		19,260 50.5%	15,988 41.9%	1,358 3.6%	478 1.3%	524 1.4%	509 1.3%
14	48,819	-209 -0.4%	36,961 75.7%	8,809 18.0%	1,214 2.5%	992 2.0%	266 0.5%	577 1.2%
18+	34,611		24,779 71.6%	7,478 21.6%	992 2.9%	811 2.3%	200 0.6%	351 1.0%
15	48,735	-293 -0.6%	18,527 38.0%	23,819 48.9%	2,824 5.8%	1,389 2.9%	1,130 2.3%	1,046 2.1%
18+	38,910		13,437 34.5%	20,733 53.3%	2,050 5.3%	1,116 2.9%	915 2.4%	659 1.7%
16	48,960	-68 -0.1%	15,061 30.8%	27,737 56.7%	1,827 3.7%	1,538 3.1%	1,364 2.8%	1,433 2.9%
18+	40,170		11,231 28.0%	24,193 60.2%	1,395 3.5%	1,240 3.1%	1,180 2.9%	931 2.3%
17	48,792	-236 -0.5%	27,163 55.7%	13,702 28.1%	3,209 6.6%	2,174 4.5%	1,470 3.0%	1,074 2.2%
18+	35,887		17,947 50.0%	12,151 33.9%	2,300 6.4%	1,643 4.6%	1,190 3.3%	656 1.8%
18	48,238	-790 -1.6%	14,326 29.7%	28,888 59.9%	1,521 3.2%	1,192 2.5%	1,178 2.4%	1,133 2.3%
18+	38,872		10,341 26.6%	24,783 63.8%	1,140 2.9%	958 2.5%	949 2.4%	701 1.8%
19	48,616	-412 -0.8%	12,801 26.3%	32,645 67.1%	758 1.6%	555 1.1%	959 2.0%	898 1.8%
18+	38,126		8,740 22.9%	27,138 71.2%	542 1.4%	424 1.1%	707 1.9%	575 1.5%
20	48,235	-793 -1.6%	12,898 26.7%	29,739 61.7%	1,420 2.9%	1,356 2.8%	1,589 3.3%	1,233 2.6%
18+	38,278		9,011 23.5%	25,253 66.0%	1,001 2.6%	1,037 2.7%	1,266 3.3%	710 1.9%
21	49,145	117 0.2%	10,563 21.5%	33,479 68.1%	640 1.3%	649 1.3%	2,779 5.7%	1,035 2.1%
18+	38,336		7,388 19.3%	27,383 71.4%	486 1.3%	494 1.3%	2,004 5.2%	581 1.5%
22	46,998	-2,030 -4.1%	7,606 16.2%	7,487 15.9%	30,719 65.4%	343 0.7%	221 0.5%	622 1.3%
18+	32,466		4,976 15.3%	5,857 18.0%	20,899 64.4%	258 0.8%	180 0.6%	296 0.9%
23	49,133	105 0.2%	22,278 45.3%	22,043 44.9%	1,352 2.8%	1,345 2.7%	918 1.9%	1,197 2.4%
18+	34,827		14,523 41.7%	17,045 48.9%	942 2.7%	983 2.8%	720 2.1%	614 1.8%
24	49,690	662 1.4%	32,890 66.2%	14,482 29.1%	706 1.4%	344 0.7%	574 1.2%	694 1.4%
18+	37,470		22,969 61.3%	12,750 34.0%	543 1.4%	297 0.8%	447 1.2%	464 1.2%

District	Pop	Deviation	Hispanic	Non-Hispanic Origin				
				White	Native American	Black	Asian	Other Races
25	49,805	777 1.6%	13,744 27.6%	33,448 67.2%	803 1.6%	328 0.7%	649 1.3%	833 1.7%
18+	42,880		10,781 25.1%	30,083 70.2%	632 1.5%	268 0.6%	547 1.3%	569 1.3%
26	48,944	-84 -0.2%	34,845 71.2%	9,606 19.6%	1,811 3.7%	1,194 2.4%	598 1.2%	890 1.8%
18+	34,898		23,737 68.0%	7,987 22.9%	1,267 3.6%	932 2.7%	456 1.3%	519 1.5%
27	49,558	530 1.1%	18,998 38.3%	28,048 56.6%	384 0.8%	940 1.9%	414 0.8%	774 1.6%
18+	36,492		12,165 33.3%	22,500 61.7%	303 0.8%	701 1.9%	346 0.9%	477 1.3%
28	48,075	-953 -1.9%	28,543 59.4%	18,208 37.9%	274 0.6%	333 0.7%	191 0.4%	526 1.1%
18+	35,923		19,440 54.1%	15,460 43.0%	230 0.6%	264 0.7%	158 0.4%	371 1.0%
29	51,055	2,027 4.1%	30,788 60.3%	15,471 30.3%	3,630 7.1%	406 0.8%	161 0.3%	599 1.2%
18+	37,271		21,001 56.3%	12,764 34.2%	2,667 7.2%	315 0.8%	138 0.4%	386 1.0%
30	47,464	-1,564 -3.2%	19,451 41.0%	14,212 29.9%	12,415 26.2%	519 1.1%	252 0.5%	615 1.3%
18+	35,251		13,598 38.6%	11,938 33.9%	8,715 24.7%	438 1.2%	192 0.5%	370 1.0%
31	49,028	0 0.0%	40,354 82.3%	7,712 15.7%	120 0.2%	375 0.8%	207 0.4%	260 0.5%
18+	33,584		26,416 78.7%	6,467 19.3%	94 0.3%	280 0.8%	160 0.5%	167 0.5%
32	49,134	106 0.2%	29,187 59.4%	14,897 30.3%	3,542 7.2%	815 1.7%	140 0.3%	553 1.1%
18+	34,416		18,777 54.6%	12,192 35.4%	2,349 6.8%	641 1.9%	116 0.3%	341 1.0%
33	49,566	538 1.1%	15,041 30.3%	31,271 63.1%	703 1.4%	1,080 2.2%	472 1.0%	999 2.0%
18+	38,899		10,264 26.4%	26,346 67.7%	498 1.3%	822 2.1%	375 1.0%	594 1.5%
34	48,991	-37 -0.1%	20,294 41.4%	25,677 52.4%	388 0.8%	1,186 2.4%	514 1.0%	932 1.9%
18+	36,286		12,865 35.5%	21,244 58.5%	315 0.9%	910 2.5%	421 1.2%	531 1.5%
35	49,066	38 0.1%	19,007 38.7%	27,746 56.5%	874 1.8%	339 0.7%	364 0.7%	736 1.5%
18+	39,732		13,548 34.1%	24,417 61.5%	635 1.6%	277 0.7%	314 0.8%	541 1.4%
36	49,321	293 0.6%	31,271 63.4%	16,422 33.3%	334 0.7%	529 1.1%	224 0.5%	541 1.1%
18+	36,184		21,070 58.2%	13,885 38.4%	252 0.7%	424 1.2%	190 0.5%	363 1.0%

District	Pop	Deviation	Hispanic	Non-Hispanic Origin				
				White	Native American	Black	Asian	Other Races
37	49,622	594 1.2%	27,907 56.2%	19,213 38.7%	352 0.7%	887 1.8%	560 1.1%	703 1.4%
18+	36,470		18,467 50.6%	16,155 44.3%	268 0.7%	682 1.9%	449 1.2%	449 1.2%
38	49,673	645 1.3%	31,019 62.4%	15,443 31.1%	597 1.2%	898 1.8%	975 2.0%	741 1.5%
18+	38,267		21,955 57.4%	13,688 35.8%	487 1.3%	728 1.9%	846 2.2%	563 1.5%
39	49,876	848 1.7%	29,751 59.6%	18,067 36.2%	700 1.4%	436 0.9%	290 0.6%	632 1.3%
18+	38,113		20,900 54.8%	15,588 40.9%	618 1.6%	361 0.9%	226 0.6%	420 1.1%
40	49,428	400 0.8%	18,687 37.8%	26,088 52.8%	1,377 2.8%	1,250 2.5%	688 1.4%	1,338 2.7%
18+	35,456		11,937 33.7%	20,370 57.5%	990 2.8%	906 2.6%	538 1.5%	715 2.0%
41	49,024	-4 -0.0%	30,097 61.4%	16,213 33.1%	336 0.7%	1,763 3.6%	114 0.2%	501 1.0%
18+	34,053		19,209 56.4%	12,926 38.0%	240 0.7%	1,304 3.8%	87 0.3%	287 0.8%
42	49,686	658 1.3%	18,652 37.5%	28,718 57.8%	374 0.8%	1,053 2.1%	355 0.7%	534 1.1%
18+	36,634		11,916 32.5%	23,034 62.9%	301 0.8%	802 2.2%	283 0.8%	298 0.8%
Totals	2,059,179	Ideal: 49,028	953,403 46.3%	833,810 40.5%	175,368 8.5%	35,462 1.7%	26,305 1.3%	34,831 1.1%
18+	1,540,507		651,326 42.3%	697,848 45.3%	121,962 7.9%	27,453 1.8%	20,956 1.4%	20,962 0.8%

District Profile

District	Total Population	Deviation		Total Adult Native American	Adult Hispanic	Adult Non-Hispanic			Performance Measure		Registered Voters				
						White	American	Black	Dem	Rep	Total	% Dem	% Rep	% DTS	% Other
1	47,851	-1,177	-2.4%	24.5%	20.3%	54.3%	22.4%	0.9%	29.8%	70.2%	23,113	29.1%	51.4%	16.6%	2.8%
2	47,780	-1,248	-2.5%	12.1%	22.0%	65.7%	10.2%	0.3%	26.3%	73.7%	24,624	26.6%	54.3%	16.2%	2.8%
3	48,405	-623	-1.3%	75.7%	12.4%	12.5%	72.9%	0.4%	65.1%	34.9%	24,909	58.9%	21.9%	17.5%	1.8%
4	48,977	-51	-0.1%	68.3%	14.4%	17.4%	65.6%	0.5%	66.8%	33.2%	25,135	63.2%	18.5%	16.5%	1.9%
5	49,979	951	1.9%	7.5%	59.6%	31.1%	5.6%	0.4%	65.6%	34.4%	31,121	68.6%	17.8%	11.6%	2.0%
6	49,988	960	2.0%	7.7%	53.2%	39.0%	5.3%	0.3%	70.3%	29.7%	33,916	66.5%	17.2%	13.2%	3.0%
7	49,932	904	1.8%	2.2%	35.2%	56.3%	0.7%	5.0%	31.3%	68.7%	22,591	37.9%	47.1%	14.6%	0.4%
8	49,986	958	2.0%	2.8%	60.0%	36.2%	1.0%	1.0%	63.2%	36.8%	36,841	67.1%	21.1%	10.1%	1.7%
9	48,248	-780	-1.6%	4.4%	37.3%	56.1%	3.1%	1.3%	52.7%	47.3%	33,126	48.2%	33.5%	14.6%	3.7%
10	49,282	254	0.5%	5.0%	37.1%	52.2%	3.3%	3.0%	42.8%	57.2%	28,124	39.4%	41.4%	15.5%	3.7%
11	48,476	-552	-1.1%	4.3%	80.3%	13.4%	2.5%	2.2%	66.8%	33.2%	18,140	56.7%	19.3%	21.3%	2.7%
12	48,943	-85	-0.2%	6.0%	56.6%	32.7%	4.0%	3.1%	76.1%	23.9%	30,201	58.8%	16.1%	20.2%	4.9%
13	48,655	-373	-0.8%	5.2%	50.5%	41.9%	3.6%	1.3%	63.2%	36.8%	31,933	55.5%	25.6%	15.3%	3.6%
14	48,819	-209	-0.4%	4.5%	71.6%	21.6%	2.9%	2.3%	62.6%	37.4%	19,130	56.8%	21.6%	18.6%	3.0%
15	48,735	-293	-0.6%	7.2%	34.5%	53.3%	5.3%	2.9%	51.8%	48.2%	32,542	46.1%	34.3%	16.0%	3.6%
16	48,960	-68	-0.1%	5.4%	28.0%	60.2%	3.5%	3.1%	69.9%	30.1%	34,870	55.5%	21.5%	17.8%	5.3%
17	48,792	-236	-0.5%	8.8%	50.0%	33.9%	6.4%	4.6%	60.4%	39.6%	22,855	49.4%	24.7%	21.3%	4.7%
18	48,238	-790	-1.6%	4.4%	26.6%	63.8%	2.9%	2.5%	46.1%	53.9%	34,143	41.1%	40.2%	15.4%	3.4%
19	48,616	-412	-0.8%	2.8%	22.9%	71.2%	1.4%	1.1%	40.5%	59.5%	31,991	34.9%	45.7%	15.9%	3.5%
20	48,235	-793	-1.6%	4.0%	23.5%	66.0%	2.6%	2.7%	43.7%	56.3%	34,268	38.9%	42.6%	15.6%	2.9%
21	49,145	117	0.2%	2.1%	19.3%	71.4%	1.3%	1.3%	39.3%	60.7%	36,263	33.7%	48.8%	14.6%	2.9%
22	46,998	-2,030	-4.1%	66.3%	15.3%	18.0%	64.4%	0.8%	69.7%	30.3%	24,715	64.5%	19.1%	14.1%	2.3%
23	49,133	105	0.2%	4.3%	41.7%	48.9%	2.7%	2.8%	46.2%	53.8%	29,083	41.6%	40.2%	15.0%	3.1%
24	49,690	662	1.4%	3.4%	61.3%	34.0%	1.4%	0.8%	75.2%	24.8%	27,090	67.7%	12.7%	17.3%	2.3%
25	49,805	777	1.6%	2.8%	25.1%	70.2%	1.5%	0.6%	74.2%	25.8%	41,413	64.7%	15.2%	17.6%	2.6%
26	48,944	-84	-0.2%	5.4%	68.0%	22.9%	3.6%	2.7%	62.9%	37.1%	24,789	56.2%	23.2%	17.3%	3.2%
27	49,558	530	1.1%	2.1%	33.3%	61.7%	0.8%	1.9%	32.8%	67.2%	24,774	33.7%	50.5%	13.4%	2.5%
28	48,075	-953	-1.9%	2.3%	54.1%	43.0%	0.6%	0.7%	58.5%	41.5%	27,136	59.5%	24.4%	14.1%	2.0%
29	51,055	2,027	4.1%	9.4%	56.3%	34.2%	7.2%	0.8%	53.1%	46.9%	24,861	51.8%	29.4%	15.8%	3.0%
30	47,464	-1,564	-3.2%	26.7%	38.6%	33.9%	24.7%	1.2%	54.1%	45.9%	25,682	56.1%	28.4%	12.5%	3.0%

District Profile

District	Total Population	Deviation		Total Adult Native American	Adult Hispanic	Adult Non-Hispanic			Performance Measure		Registered Voters				
						White	American	Black	Dem	Rep	Total	% Dem	% Rep	% DTS	% Other
31	49,028	0	0.0%	1.1%	78.7%	19.3%	0.3%	0.8%	59.9%	40.1%	18,365	55.7%	21.6%	20.4%	2.2%
32	49,134	106	0.2%	8.7%	54.6%	35.4%	6.8%	1.9%	45.1%	54.9%	19,968	43.1%	36.8%	17.4%	2.7%
33	49,566	538	1.1%	2.8%	26.4%	67.7%	1.3%	2.1%	34.6%	65.4%	29,877	30.9%	51.7%	15.6%	1.8%
34	48,991	-37	-0.1%	2.0%	35.5%	58.5%	0.9%	2.5%	36.3%	63.7%	21,254	38.5%	43.1%	17.2%	1.2%
35	49,066	38	0.1%	3.4%	34.1%	61.5%	1.6%	0.7%	46.6%	53.4%	31,897	44.9%	37.3%	15.2%	2.7%
36	49,321	293	0.6%	2.4%	58.2%	38.4%	0.7%	1.2%	52.7%	47.3%	25,488	49.1%	30.6%	16.9%	3.4%
37	49,622	594	1.2%	2.3%	50.6%	44.3%	0.7%	1.9%	51.3%	48.7%	24,823	44.5%	32.4%	19.5%	3.6%
38	49,673	645	1.3%	3.1%	57.4%	35.8%	1.3%	1.9%	58.3%	41.7%	26,751	49.7%	25.9%	20.6%	3.7%
39	49,876	848	1.7%	3.5%	54.8%	40.9%	1.6%	0.9%	59.3%	40.7%	28,019	56.1%	27.3%	13.6%	3.0%
40	49,428	400	0.8%	4.5%	33.7%	57.5%	2.8%	2.6%	41.6%	58.4%	27,970	38.2%	42.7%	14.9%	4.2%
41	49,024	-4	-0.0%	1.9%	56.4%	38.0%	0.7%	3.8%	46.7%	53.3%	19,707	50.0%	32.9%	16.6%	0.5%
42	49,686	658	1.3%	1.9%	32.5%	62.9%	0.8%	2.2%	24.9%	75.1%	25,717	30.6%	55.0%	13.8%	0.6%
NM	2,059,179	Ideal:	49,028	9.6%	42.3%	45.3%	7.9%	1.8%	53.0%	47.0%	1,159,215	49.3%	31.9%	15.9%	2.9%

NM Senate: SD_187899.3_Egolf/Maestas

District Definitions by County and Precinct

SENATE DISTRICT ONE.--Senate district one is composed of San Juan county precincts 26 through 40, 43 through 46, 49 through 53, 55 and 56.

SENATE DISTRICT TWO.--Senate district two is composed of San Juan county precincts 21, 41, 42, 47, 48, 54 and 57 through 77.

SENATE DISTRICT THREE.--Senate district three is composed of McKinley county precincts 2, 4 through 6, 20, 21, 31, 33 through 39, 41, 42, 49 and 59; and San Juan county precincts 1 through 8, 12, 13, 17, 18, 20 and 22 through 25.

SENATE DISTRICT FOUR.--Senate district four is composed of Cibola county precincts 4 through 6, 14 and 15; McKinley county precincts 1, 3, 14, 16 through 19, 22 through 29, 32, 40, 43 through 48, 50 and 52 through 58; and San Juan county precincts 9 through 11.

SENATE DISTRICT FIVE.--Senate district five is composed of Los Alamos county precincts 7 through 17; Rio Arriba county precincts 1 through 5, 7 through 12, 18 through 23, 26 through 28 and 31 through 42; Sandoval county precinct 51; and Santa Fe county precincts 1, 58 and 79.

SENATE DISTRICT SIX.--Senate district six is composed of Los Alamos county precincts 1 through 6; Rio Arriba county precincts 6 and 13 through 17; Santa Fe county precincts 2 through 5, 23, 40, 59 through 61 and 87; and Taos county precincts 1, 2, 4 through 17, 19 through 25 and 27 through 36.

SENATE DISTRICT SEVEN.--Senate district seven is composed of Curry county precincts 1 through 28, 30, 32 through 35 and 37; Quay county precincts 1 through 4; and Union county.

SENATE DISTRICT EIGHT.--Senate district eight is composed of Colfax county; Guadalupe county; Harding county; Mora county; Quay county precincts 5 through 12; San Miguel county precincts 1 through 8, 14, 15, 17 and 25 through 27; and Taos county precincts 3, 18 and 26.

SENATE DISTRICT NINE.--Senate district nine is composed of Bernalillo county precincts 3, 5 through 10 and 86; and Sandoval county precincts 1 through 5, 11 through 13, 29, 31 through 36, 38, 52 through 57, 59, 64 and 76.

SENATE DISTRICT TEN.--Senate district ten is composed of Bernalillo county precincts 2, 19, 68, 69, 78, 79, 84, 85, 87, 89, 116, 170 and 171; and Sandoval county precincts 30, 42 through 46, 72, 85 and 86.

SENATE DISTRICT ELEVEN.--Senate district eleven is composed of Bernalillo county precincts 32, 41, 43 through 45, 49, 50, 53, 56, 59, 60, 66, 71, 74 and 137 through 140.

SENATE DISTRICT TWELVE.--Senate district twelve is composed of Bernalillo county precincts 48, 61 through 65, 67, 95, 101, 103 through 106, 121 through 125, 131 through 133, 135, 162 through 166, 197, 211, 212, 214 through 217, 221, 223 through 226, 344 through 346 and 358.

SENATE DISTRICT THIRTEEN.--Senate district thirteen is composed of Bernalillo county precincts 4, 11 through 18, 30, 83, 108, 150 through 154, 161, 180 through 187, 191 through 196, 347 and 455.

SENATE DISTRICT FOURTEEN.--Senate district fourteen is composed of Bernalillo county precincts 42, 52, 54, 58, 72, 73, 75 through 77, 88, 90 through 92, 94, 96 through 99, 109 and 141 through 144.

SENATE DISTRICT FIFTEEN.--Senate district fifteen is composed of Bernalillo county precincts 400 through 406, 408, 409, 414 through 417, 420, 421, 431 through 440, 442 through 446, 462, 465, 466, 471 through 473, 481, 490 through 494 and 496 through 500.

SENATE DISTRICT SIXTEEN.--Senate district sixteen is composed of Bernalillo county precincts 102, 107, 241 through 246, 251 through 258, 271 through 274, 278, 313 through 317, 341 through 343, 351 through 357, 371 through 375, 381 through 387, 411 through 413, 441, 475 and 476.

SENATE DISTRICT SEVENTEEN.--Senate district seventeen is composed of Bernalillo county precincts 275, 281 through 287, 291 through 293, 311, 312, 318, 321 through 323, 326 through 331, 477 and 478.

SENATE DISTRICT EIGHTEEN.--Senate district eighteen is composed of Bernalillo county precincts 407, 419, 450, 451, 453, 461, 463, 464, 474, 482 through 484, 487 through 489, 495, 502 through 509, 511 through 516, 523, 528, 529, 531 through 536, 538, 542, 543, 562 and 563.

SENATE DISTRICT NINETEEN.--Senate district nineteen is composed of Bernalillo county precincts 289, 290, 294, 296, 303, 324, 332, 333, 552 through 559 and 570 through 573; Sandoval county precinct 28; Santa Fe county precincts 15, 18, 73, 84 and 85; and Torrance county precincts 5, 6, 13 and 15.

SENATE DISTRICT TWENTY.--Senate district twenty is composed of Bernalillo county precincts 295, 297 through 302, 304 through 308, 428, 430, 452, 454, 480, 517 through 522, 524 through 527, 530, 540, 544 through 550, 561 and 564 through 566.

SENATE DISTRICT TWENTY-ONE.--Senate district twenty-one is composed of Bernalillo county precincts 410, 418, 422 through 427, 429, 447 through 449, 456, 485, 486, 510, 537, 539, 541, 560, 567 through 569 and 601 through 603.

SENATE DISTRICT TWENTY-TWO.--Senate district twenty-two is composed of Bernalillo county precinct 31; McKinley county precincts 7 through 13 and 15; Rio Arriba county precincts 24, 25, 29 and 30; San Juan county precincts 14 through 16 and 19; and Sandoval county precincts 6 through 10, 14 through 27, 63, 66, 75, 78, 79 and 84.

SENATE DISTRICT TWENTY-THREE.--Senate district twenty-three is composed of Bernalillo county precincts 1, 20 through 22, 24, 57, 80 through 82, 110 through 115, 117, 118, 127 through 129 and 134.

SENATE DISTRICT TWENTY-FOUR.--Senate district twenty-four is composed of Santa Fe county precincts 24, 25, 31 through 35, 38, 39, 41, 42, 49 through 51, 56, 64, 66, 67, 74 through 78 and 86.

SENATE DISTRICT TWENTY-FIVE.--Senate district twenty-five is composed of Santa Fe county precincts 6 through 11, 13, 20 through 22, 26 through 30, 36, 37, 43 through 48, 52 through 55, 57, 63, 65, 68, 69, 71 and 81 through 83.

SENATE DISTRICT TWENTY-SIX.--Senate district twenty-six is composed of Bernalillo county precincts 23, 25 through 29, 33 through 40, 46, 47, 51, 55, 70, 119, 120 and 136.

SENATE DISTRICT TWENTY-SEVEN.--Senate district twenty-seven is composed of Chaves county precincts 1 through 7, 13, 14, 16, 21, 22, 25, 35, 36, 41, 44 through 46, 73 and 93; Curry county precincts 29, 31 and 36; De Baca county; and Roosevelt county.

SENATE DISTRICT TWENTY-EIGHT.--Senate district twenty-eight is composed of Grant county precincts 6, 8 through 11 and 13 through 34; Hidalgo county; and Luna county precincts 1, 4 through 6, 8 and 10 through 13.

SENATE DISTRICT TWENTY-NINE.--Senate district twenty-nine is composed of Bernalillo county precinct 93; and Valencia county precincts 2, 3, 5 through 8, 13 through 16, 19, 21 through 28, 31, 32 and 34 through 36.

SENATE DISTRICT THIRTY.--Senate district thirty is composed of Cibola county precincts 1 through 3, 7 through 13 and 16 through 25; McKinley county precinct 30; Socorro county precincts 15 and 24; and Valencia county precincts 1, 4, 9 through 12, 17, 18, 20, 29, 33, 37 and 39 through 41.

SENATE DISTRICT THIRTY-ONE.--Senate district thirty-one is composed of Dona Ana county precincts 6, 7, 9 through 15, 74, 77, 79 through 81, 96, 97, 104, 113, 114 and 120.

SENATE DISTRICT THIRTY-TWO.--Senate district thirty-two is composed of Chaves county precincts 15, 23, 24, 31 through 34, 42, 43, 51, 52, 61 through 63, 71, 72, 81 through 85, 90 through 92, 94 and 101 through 104; Eddy county precincts 2, 3 and 41; Lincoln county precincts 11 and 18; and Otero county precinct 11.

SENATE DISTRICT THIRTY-THREE.--Senate district thirty-three is composed of Chaves county precincts 9 through 12; Lincoln county precincts 2, 4 through 10, 12, 15, 17, 20 and 21; and Otero county precincts 10, 12 through 15, 19, 20, 22 through 33 and 36 through 40.

SENATE DISTRICT THIRTY-FOUR.--Senate district thirty-four is composed of Dona Ana county precincts 75 and 76; Eddy county precincts 17, 18, 21, 23, 26 through 30, 34, 35 and 45; and Otero county precincts 1 through 9, 16 through 18, 21, 34, 35 and 41.

SENATE DISTRICT THIRTY-FIVE.--Senate district thirty-five is composed of Catron county; Dona Ana county precincts 18, 19, 107 and 108; Grant county precincts 1 through 5, 7, 12 and 35; Luna county precincts 2, 3 and 14; Sierra county; and Socorro county precincts 1 through 14, 16 through 23, 25 and 26.

SENATE DISTRICT THIRTY-SIX.--Senate district thirty-six is composed of Dona Ana county precincts 1 through 4, 20 through 25, 30 through 32, 35 through 39, 60, 63, 83 through 90, 92, 95, 99, 100, 109, 111 and 115.

SENATE DISTRICT THIRTY-SEVEN.--Senate district thirty-seven is composed of Dona Ana county precincts 5, 26 through 29, 33, 34, 59, 61, 62, 64 through 67, 91, 102, 105, 106, 110, 112 and 116 through 119.

SENATE DISTRICT THIRTY-EIGHT.--Senate district thirty-eight is composed of Dona Ana county precincts 8, 16, 17, 40 through 58, 68 through 73, 78, 82, 93, 94, 98, 101 and 103.

SENATE DISTRICT THIRTY-NINE.--Senate district thirty-nine is composed of Bernalillo county precinct 551; Lincoln county precincts 1, 3, 13, 14, 16 and 19; San Miguel county precincts 9 through 13, 16, 18 through 24 and 28; Santa Fe county precincts 12, 14, 16, 17, 19, 62, 70, 72, 80 and 88; Torrance county precincts 1 through 4, 7 through 12, 14 and 16; and Valencia county precincts 30 and 38.

SENATE DISTRICT FORTY.--Senate district forty is composed of Sandoval county precincts 37, 39 through 41, 47 through 50, 58, 60 through 62, 65, 67 through 71, 73, 74 and 80 through 83.

SENATE DISTRICT FORTY-ONE.--Senate district forty-one is composed of Eddy county precincts 9 through 16, 32, 33 and 44; and Lea county precincts 11, 12, 14 through 17, 31, 34 through 36, 51 through 55, 61, 62 and 71 through 74.

SENATE DISTRICT FORTY-TWO.--Senate district forty-two is composed of Chaves county precinct 47; Eddy county precincts 1, 4 through 8, 19, 20, 25, 36 through 40 and 42; and Lea county precincts 2, 3, 10, 13, 18, 20 through 30, 32, 33 and 41 through 44.