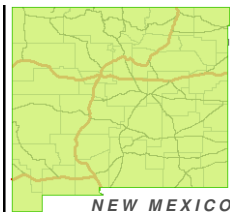


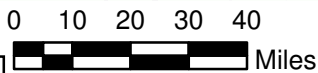
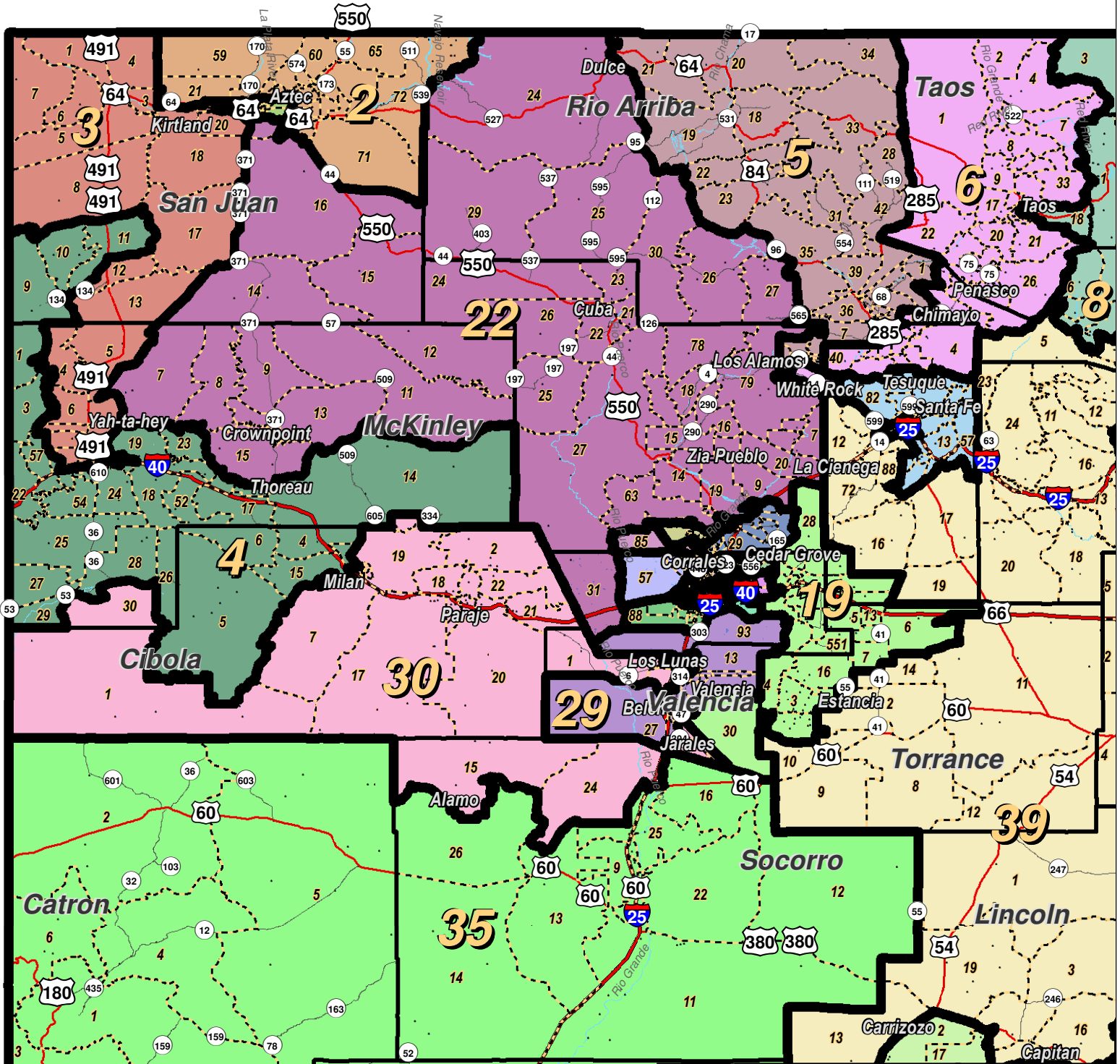
RESEARCH & POLLING INC.
 For the New Mexico Legislative Council Service



LEGEND Created: January 06, 2012

- ▭ Counties
- ↗ Interstate Highway
- ~ Rivers
- ↘ US Highway

Research & Polling, Inc. distributes this map assuming no liability for any errors, omissions, or inaccuracies in the information provided regardless of the cause in reliance upon any maps.



LEGEND

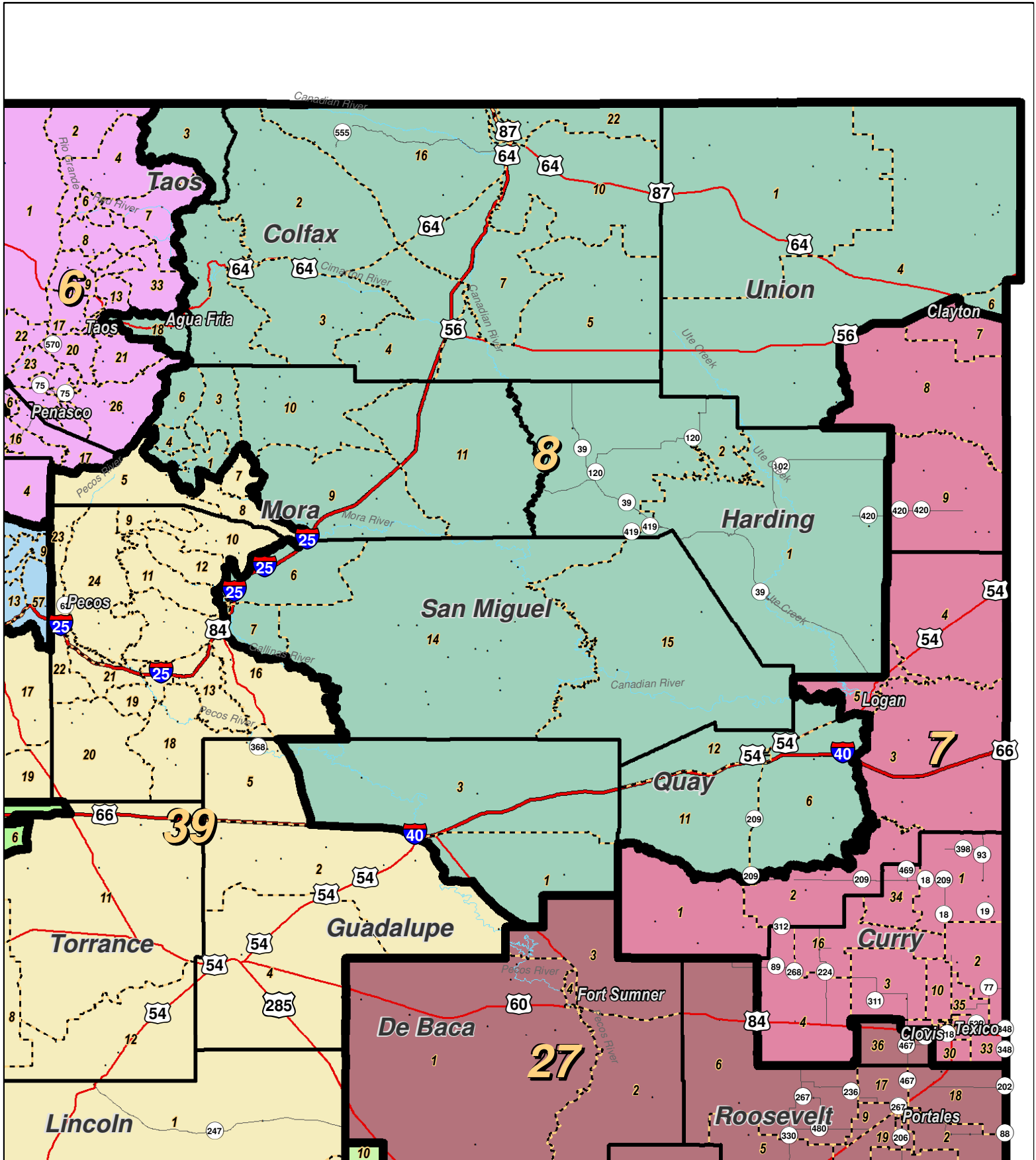
Created: January 06, 2012

- Precincts
- Rivers
- Interstate
- Counties
- Lakes / Ponds
- US Highway
- State Highway



For the New Mexico
 Legislative Council Service

Research & Polling, Inc. distributes this map assuming no liability for any errors, omissions, or inaccuracies in the information provided regardless of the cause in reliance upon any maps.



0 10 20 30 40 Miles

RESEARCH & POLLING INC.

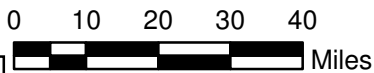
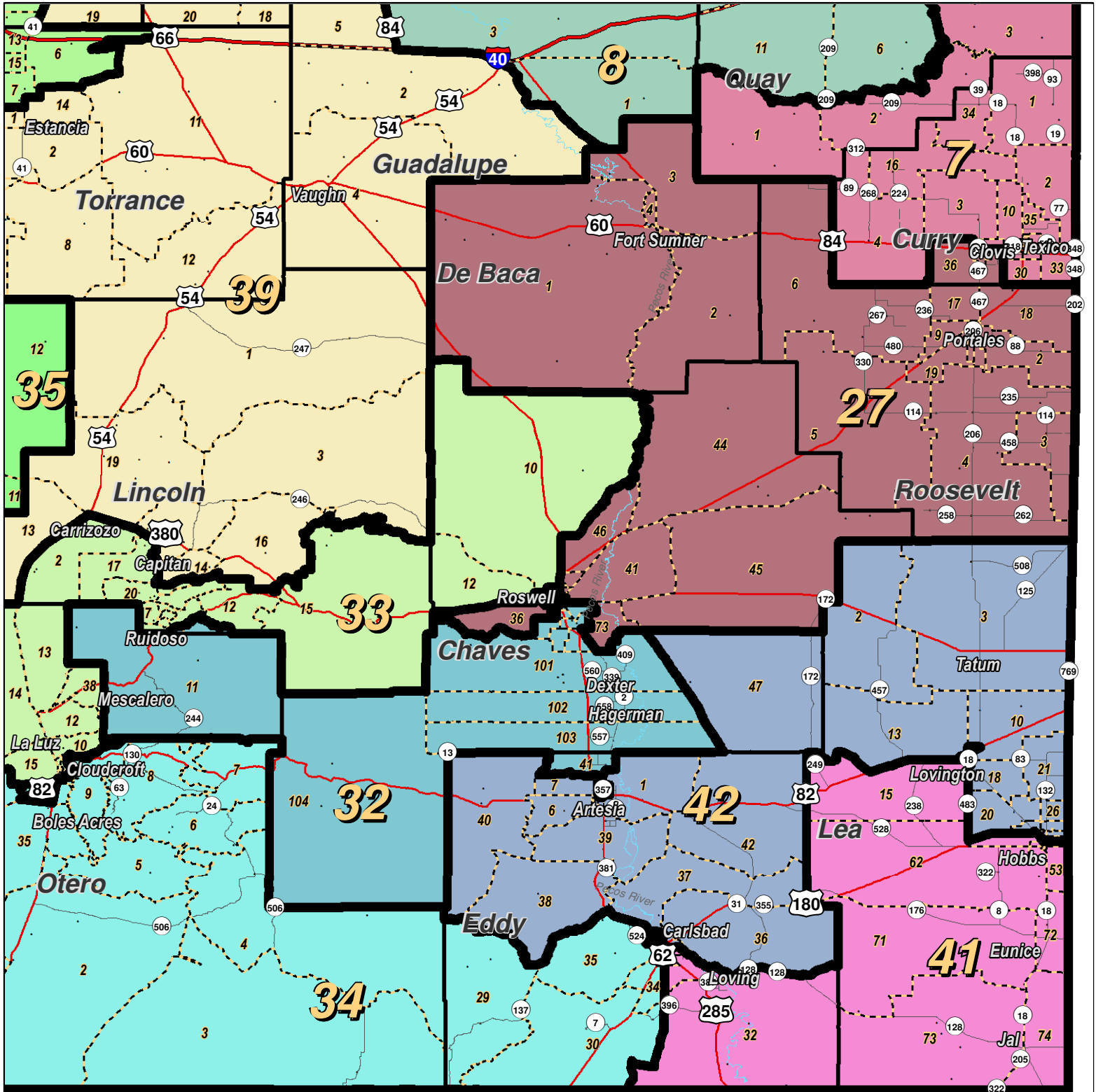
For the New Mexico Legislative Council Service



LEGEND Created: January 06, 2012

- Precincts
- Counties
- ~ Rivers
- ⊕ Lakes / Ponds
- ≡ Interstate
- US Highway
- ~ State Highway

Research & Polling, Inc. distributes this map assuming no liability for any errors, omissions, or inaccuracies in the information provided regardless of the cause in reliance upon any maps.



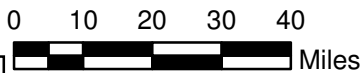
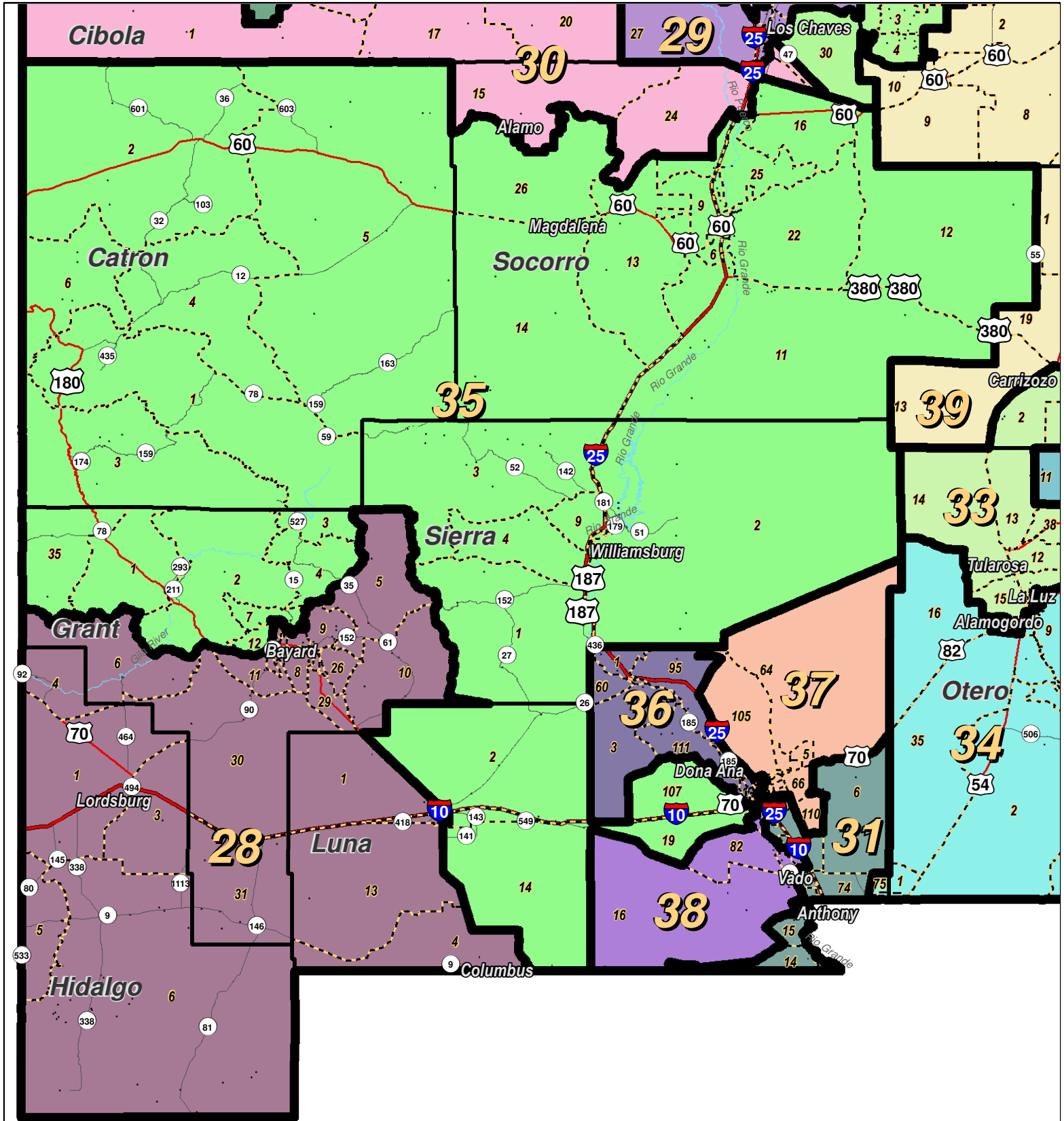
For the New Mexico
 Legislative Council Service



LEGEND Created: January 06, 2012

- Precincts
- Counties
- Rivers
- Lakes / Ponds
- Interstate
- US Highway
- State Highway

Research & Polling, Inc. distributes this map assuming no liability for any errors, omissions, or inaccuracies in the information provided regardless of the cause in reliance upon any maps.



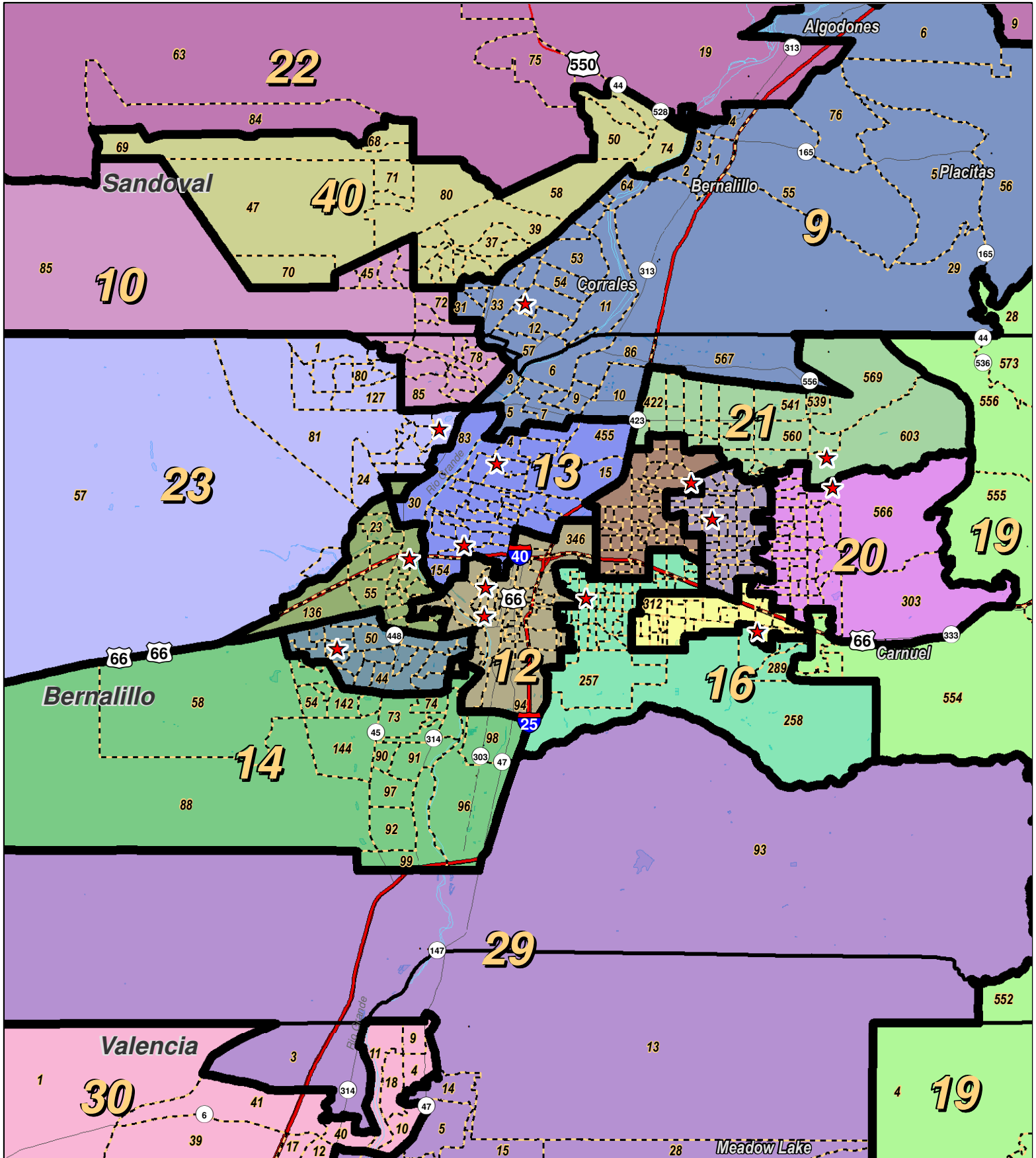
LEGEND Created: January 06, 2012

- Precincts
- Counties
- Rivers
- Lakes / Ponds
- Interstate
- US Highway
- State Highway

For the New Mexico
 Legislative Council Service

Research & Polling, Inc. distributes this map assuming no liability for any errors, omissions, or inaccuracies in the information provided regardless of the cause in reliance upon any maps.





0 1 2 3 4
 Miles

RESEARCH & POLLING INC.

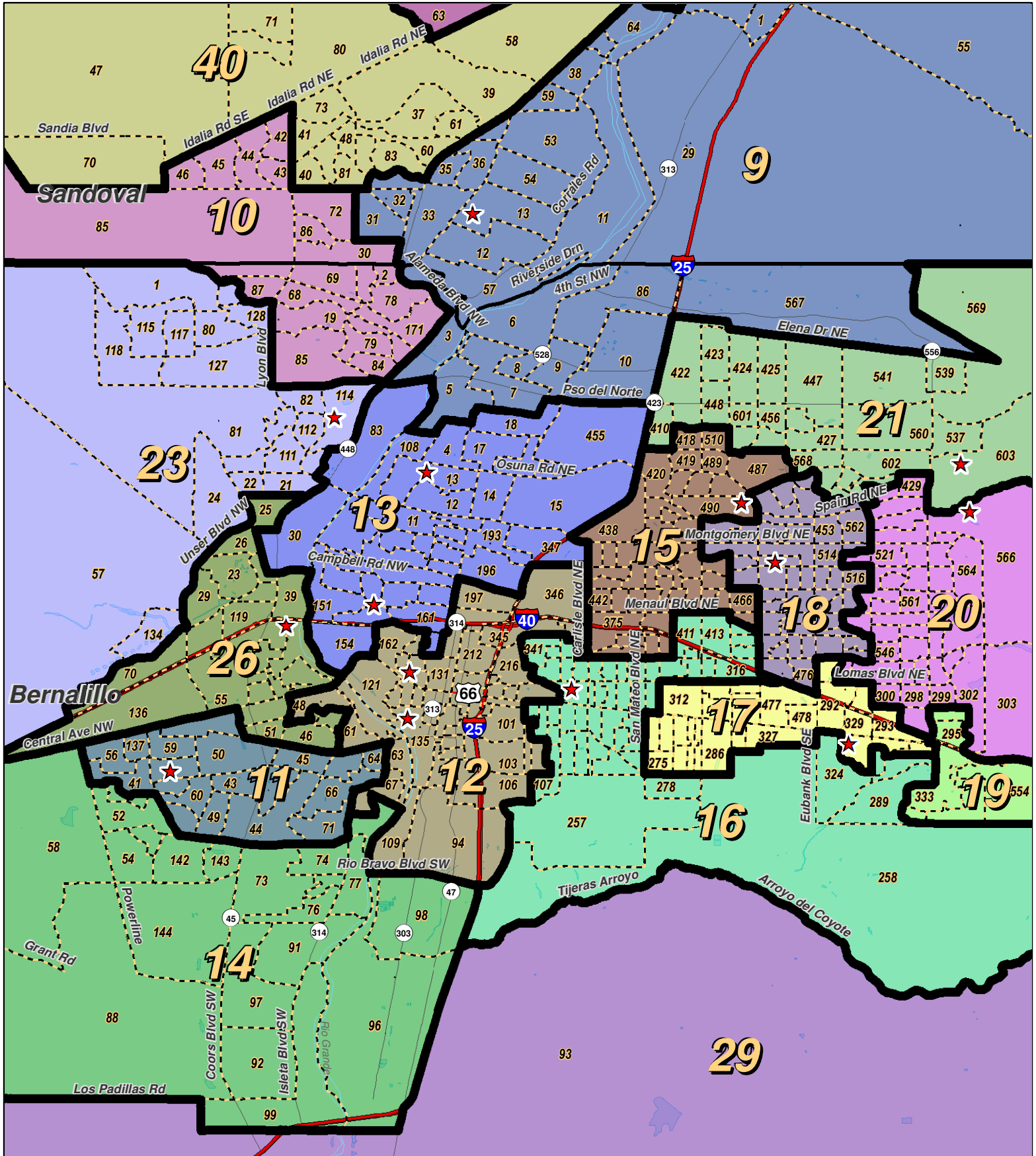
For the New Mexico Legislative Council Service



LEGEND Created: January 06, 2012

★ Legislators	~ Rivers	↔ Interstate
□ Precincts	☪ Lakes / Ponds	↔ US Highway
□ Counties		↔ State Highway

Research & Polling, Inc. distributes this map assuming no liability for any errors, omissions, or inaccuracies in the information provided regardless of the cause in reliance upon any maps.



RESEARCH & POLLING
INC.

For the New Mexico
Legislative Council Service

0 1 2 3 4
Miles

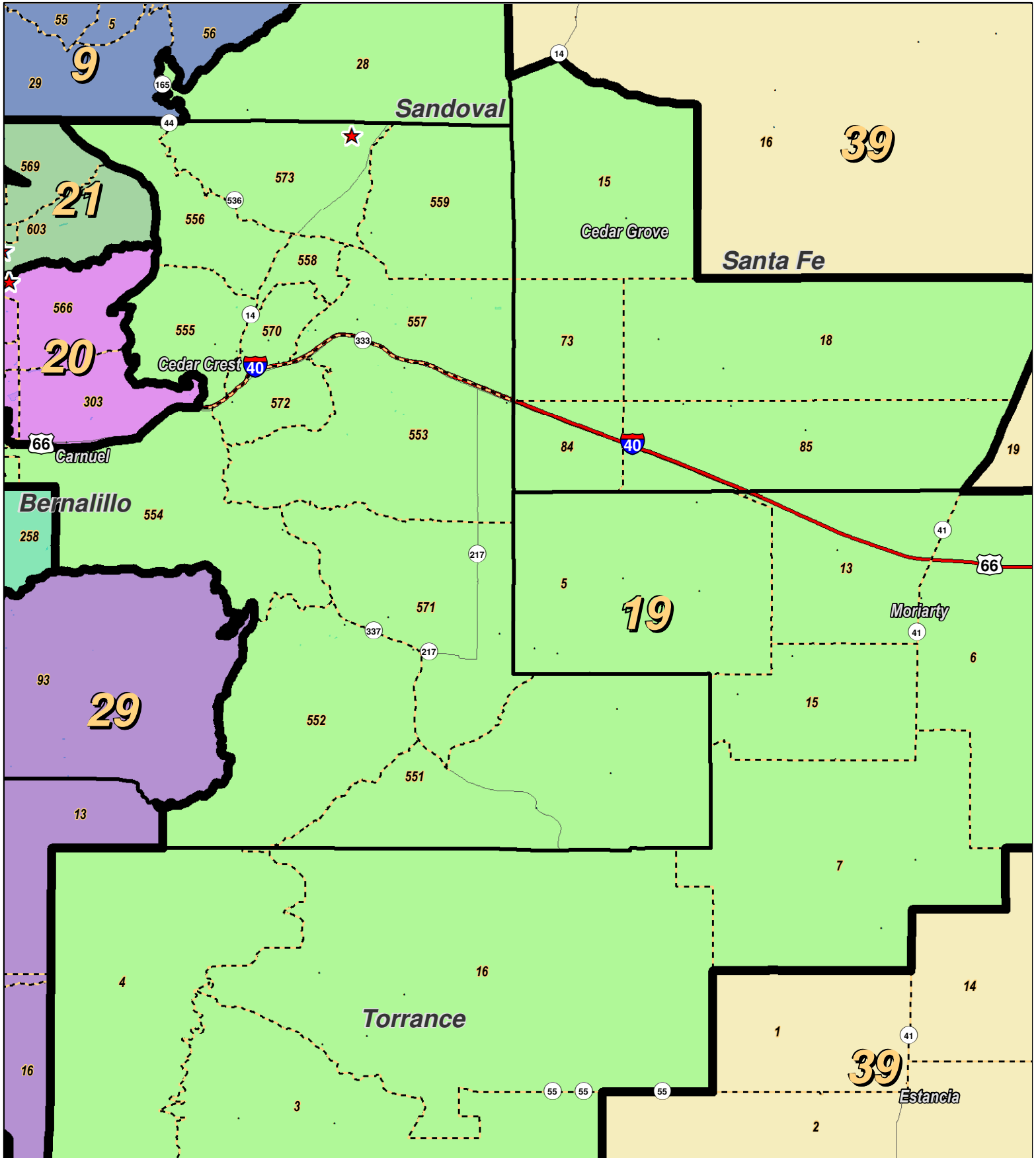
NEW MEXICO

LEGEND

Created: January 06, 2012

- ★ Legislators
- Precincts
- Counties
- ~ Rivers
- ⊕ Lakes / Ponds
- = Interstate
- - - US Highway
- ~ State Highway

Research & Polling, Inc. distributes this map assuming no liability for any errors, omissions, or inaccuracies in the information provided regardless of the cause in reliance upon any maps.



0 1 2 3 4
 Miles

RESEARCH & POLLING
 INC.

For the New Mexico
 Legislative Council Service

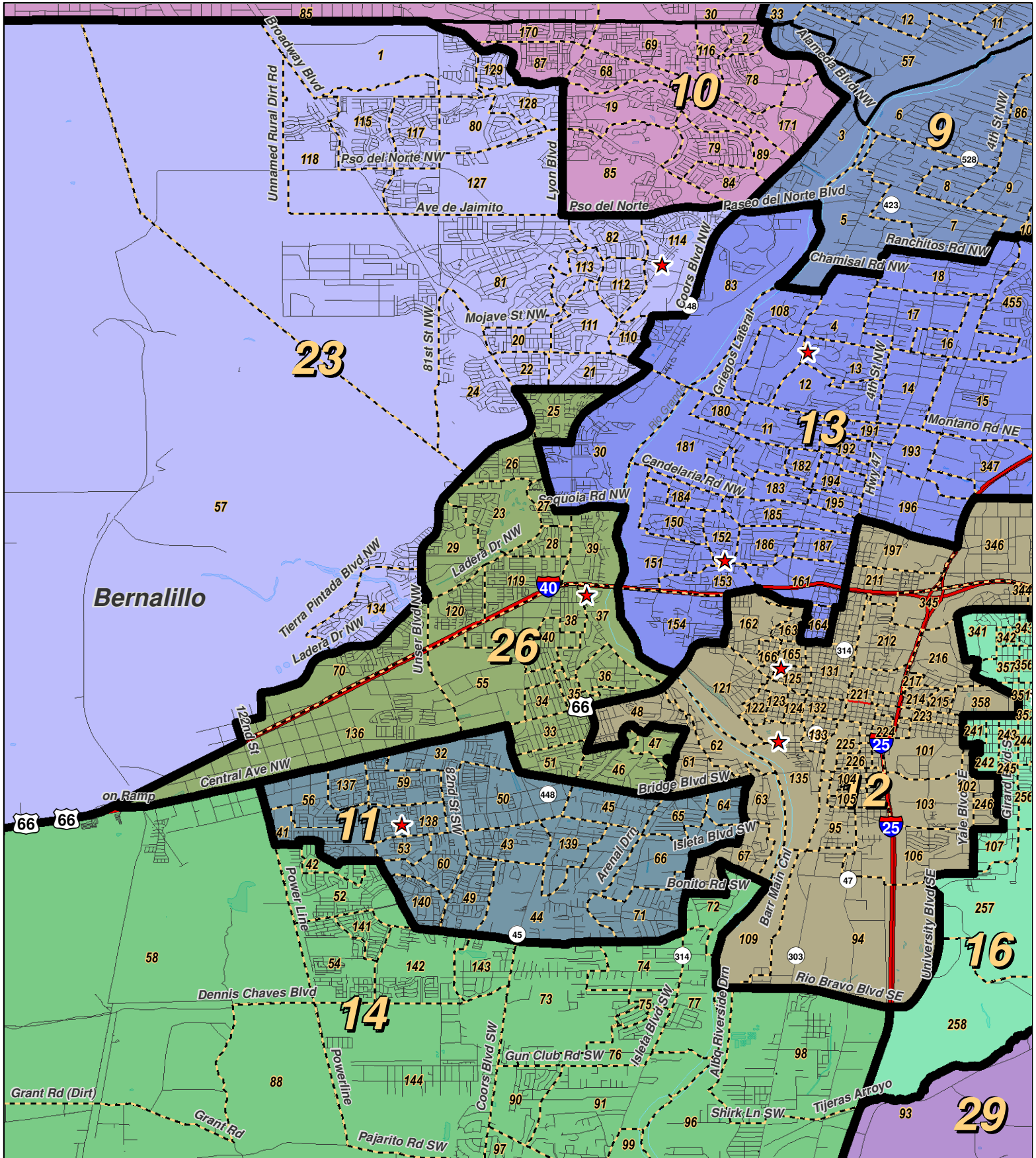


LEGEND

Created: January 06, 2012

★ Legislators	~ Rivers	↔ Interstate
□ Precincts	☪ Lakes / Ponds	↔ US Highway
□ Counties		~ State Highway

Research & Polling, Inc. distributes this map assuming no liability for any errors, omissions, or inaccuracies in the information provided regardless of the cause in reliance upon any maps.



0 1 2 Miles

RESEARCH & POLLING INC.

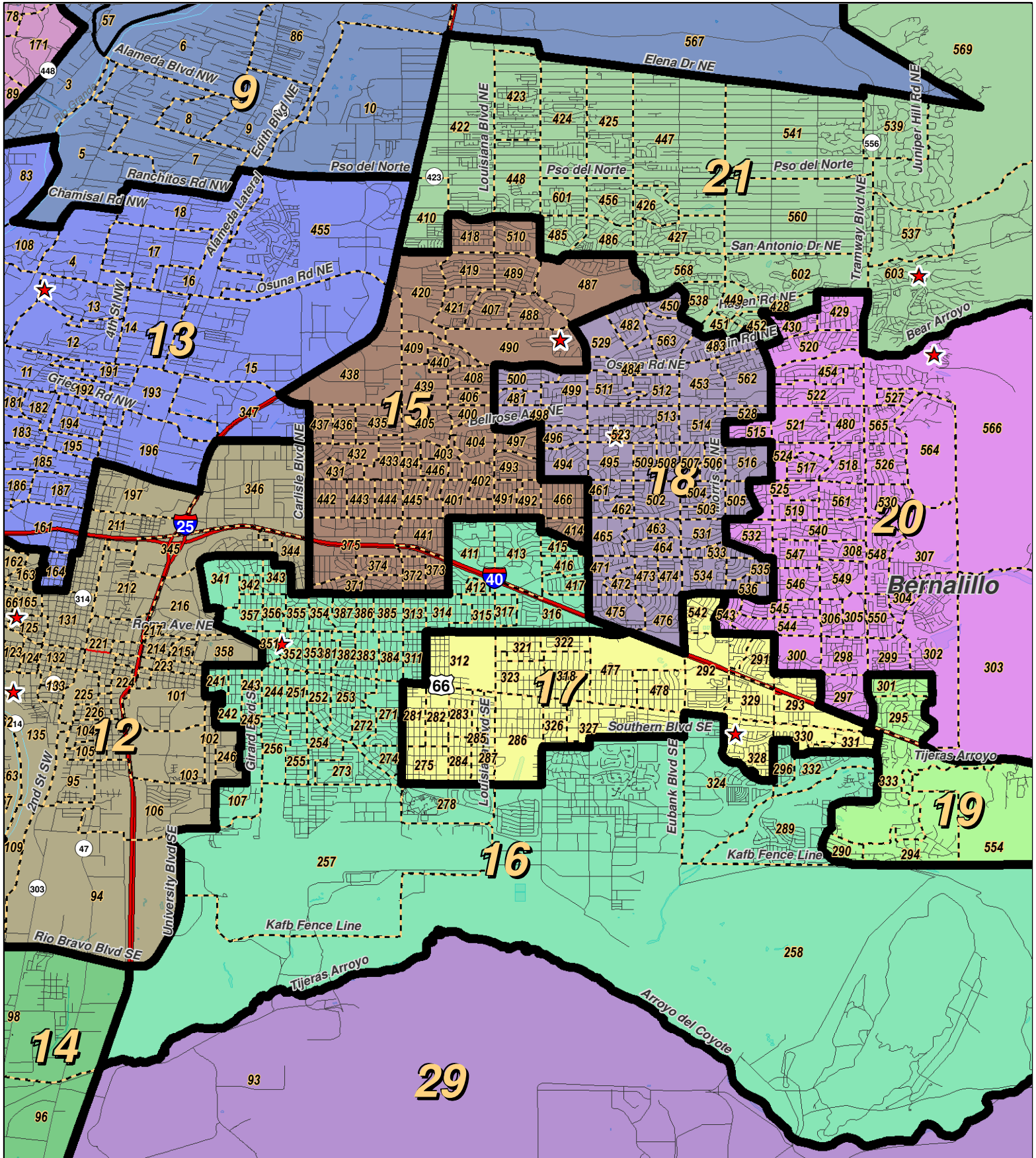
For the New Mexico Legislative Council Service



LEGEND Created: January 06, 2012

★ Legislators	~ Rivers	↔ Interstate
⬡ Precincts	☪ Lakes / Ponds	↔ US Highway
⬢ Counties		↔ State Highway

Research & Polling, Inc. distributes this map assuming no liability for any errors, omissions, or inaccuracies in the information provided regardless of the cause in reliance upon any maps.



RESEARCH & POLLING
INC.

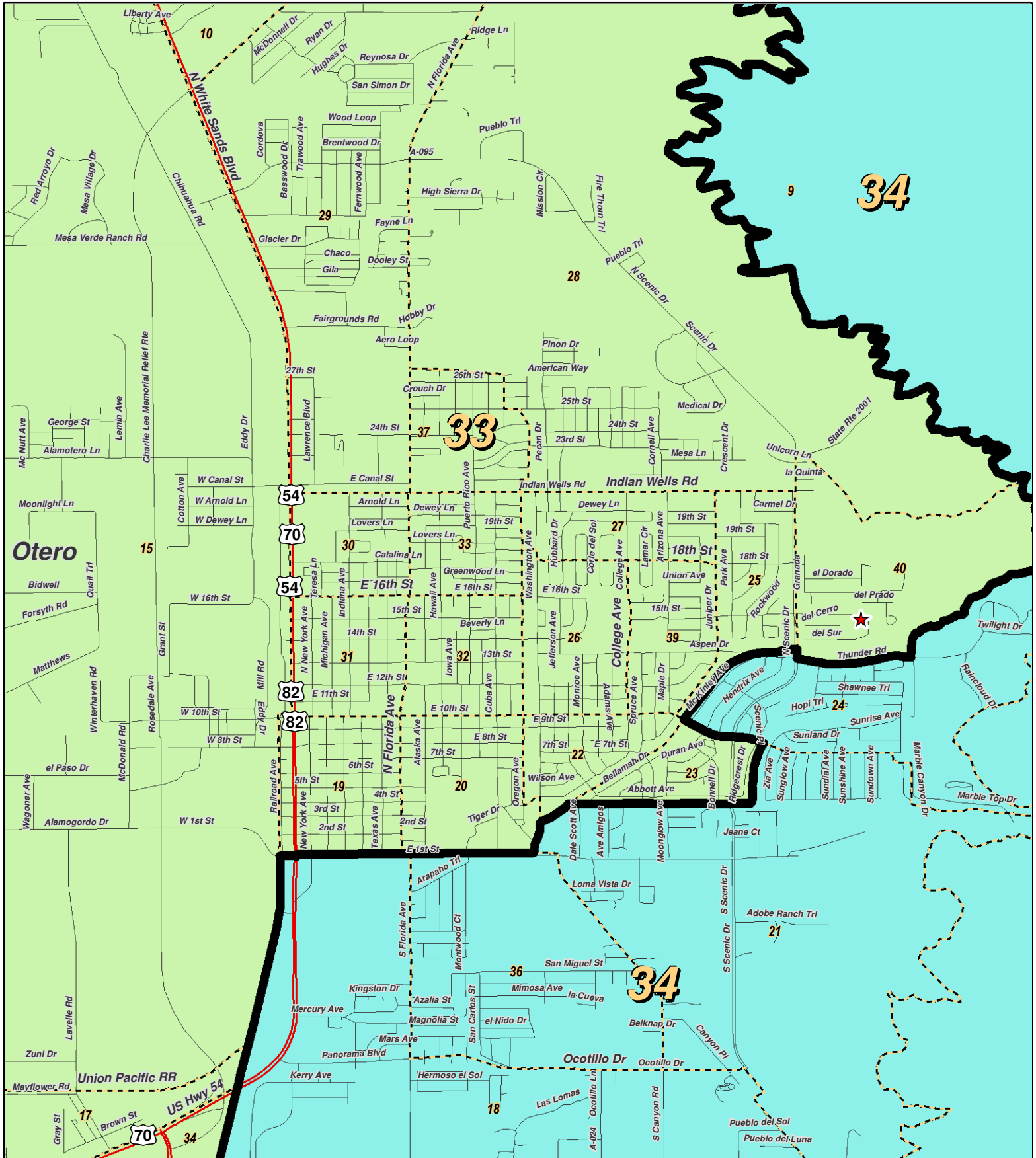
0 1 2 Miles

NEW MEXICO

LEGEND Created: January 06, 2012


★ Legislators	~ Rivers	↔ Interstate
□ Precincts	☪ Lakes / Ponds	↔ US Highway
□ Counties		↔ State Highway

Research & Polling, Inc. distributes this map assuming no liability for any errors, omissions, or inaccuracies in the information provided regardless of the cause in reliance upon any maps.



RESEARCH & POLLING
INC.

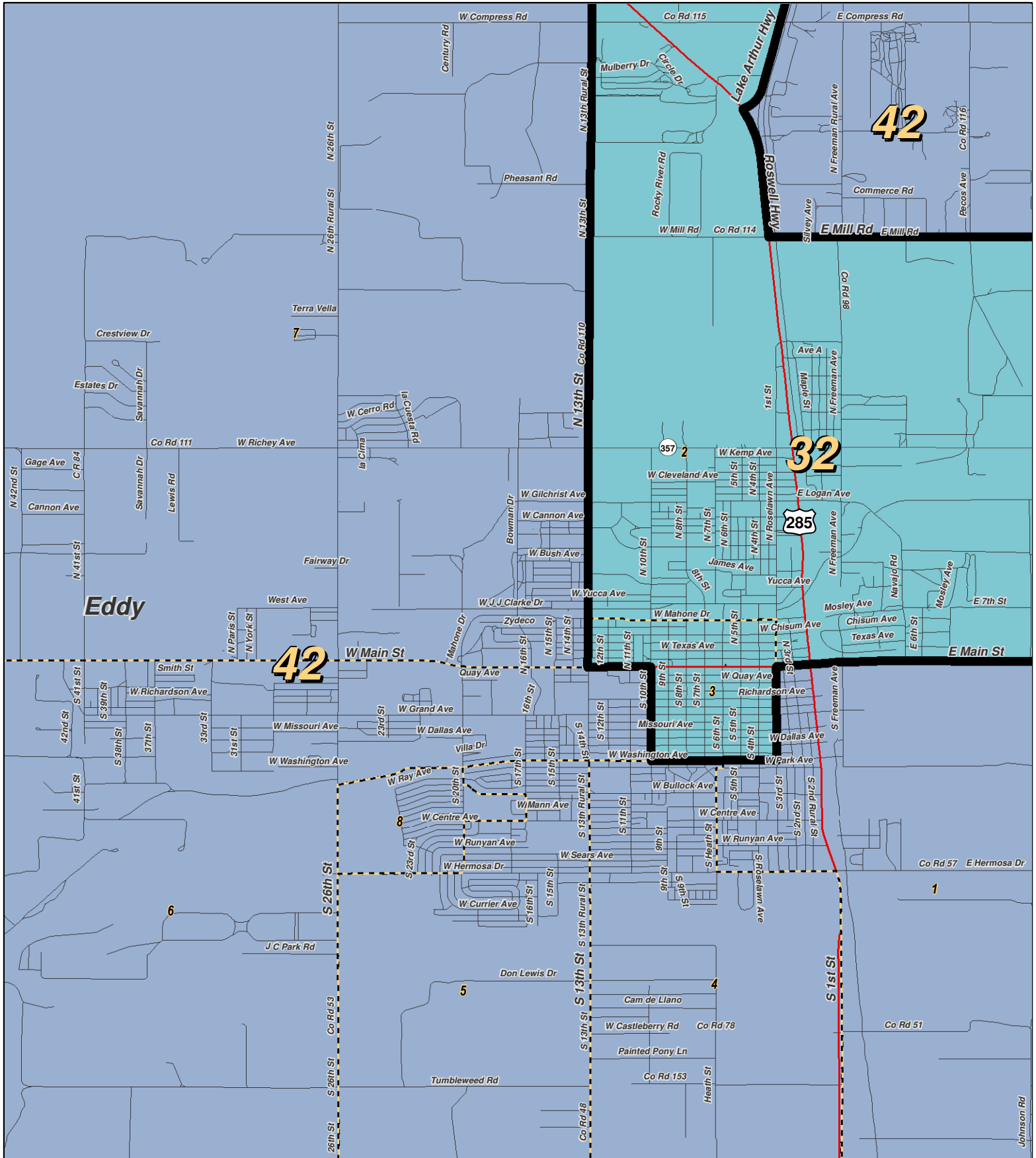
For the New Mexico
Legislative Council Service



LEGEND Created: January 06, 2012


★ Legislators	~ Rivers	↔ Interstate
▭ Precincts	☪ Lakes / Ponds	↔ US Highway
▭ Counties		↔ State Highway

Research & Polling, Inc. distributes this map assuming no liability for any errors, omissions, or inaccuracies in the information provided regardless of the cause in reliance upon any maps.



RESEARCH & POLLING
INC.

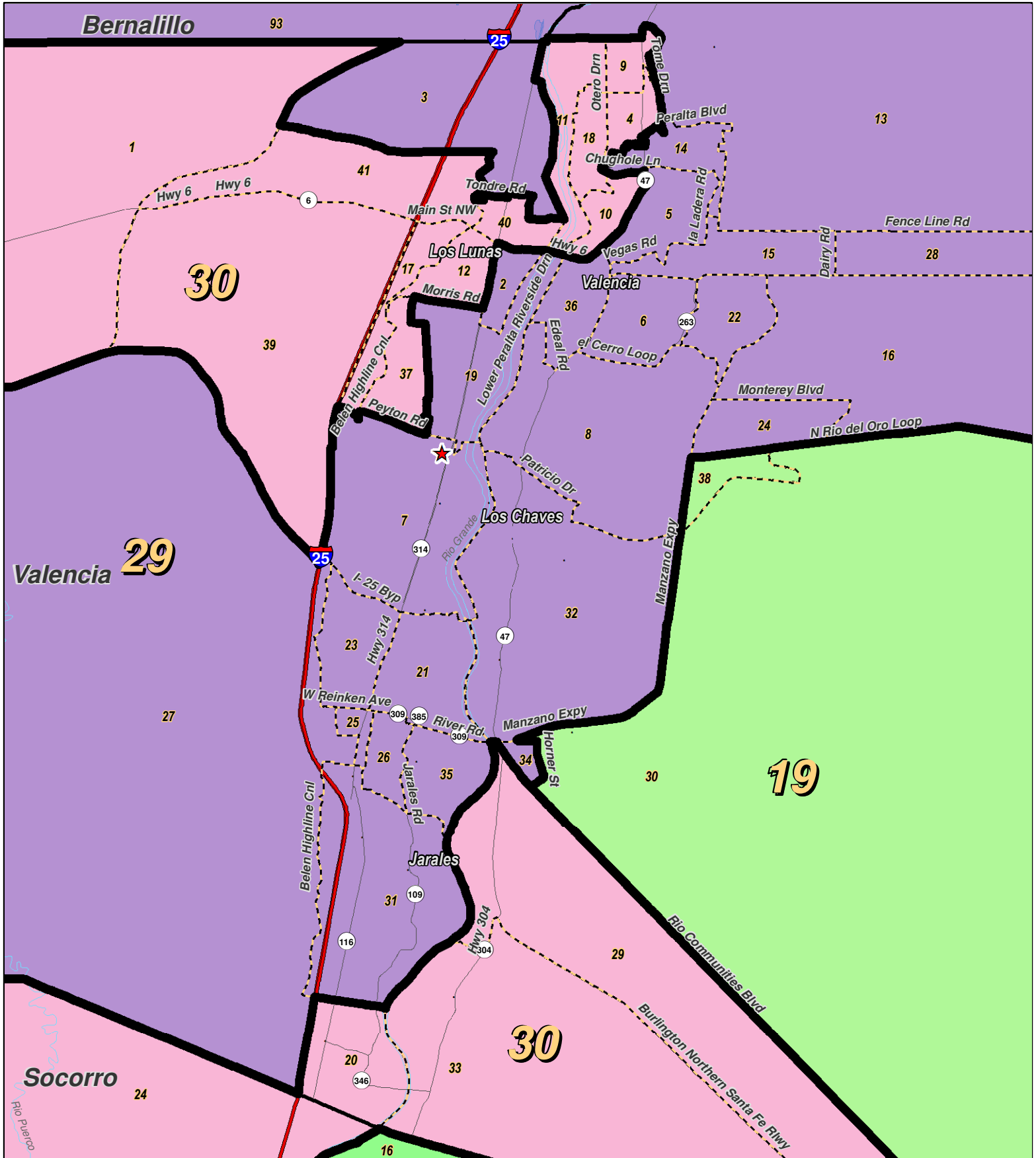
For the New Mexico
Legislative Council Service



LEGEND Created: January 06, 2012

★ Legislators	~ Rivers	↔ Interstate
⬜ Precincts	⊕ Lakes / Ponds	↔ US Highway
⬜ Counties		↔ State Highway

Research & Polling, Inc. distributes this map assuming no liability for any errors, omissions, or inaccuracies in the information provided regardless of the cause in reliance upon any maps.



RESEARCH & POLLING INC.

For the New Mexico Legislative Council Service

0 1 2 3 4 Miles

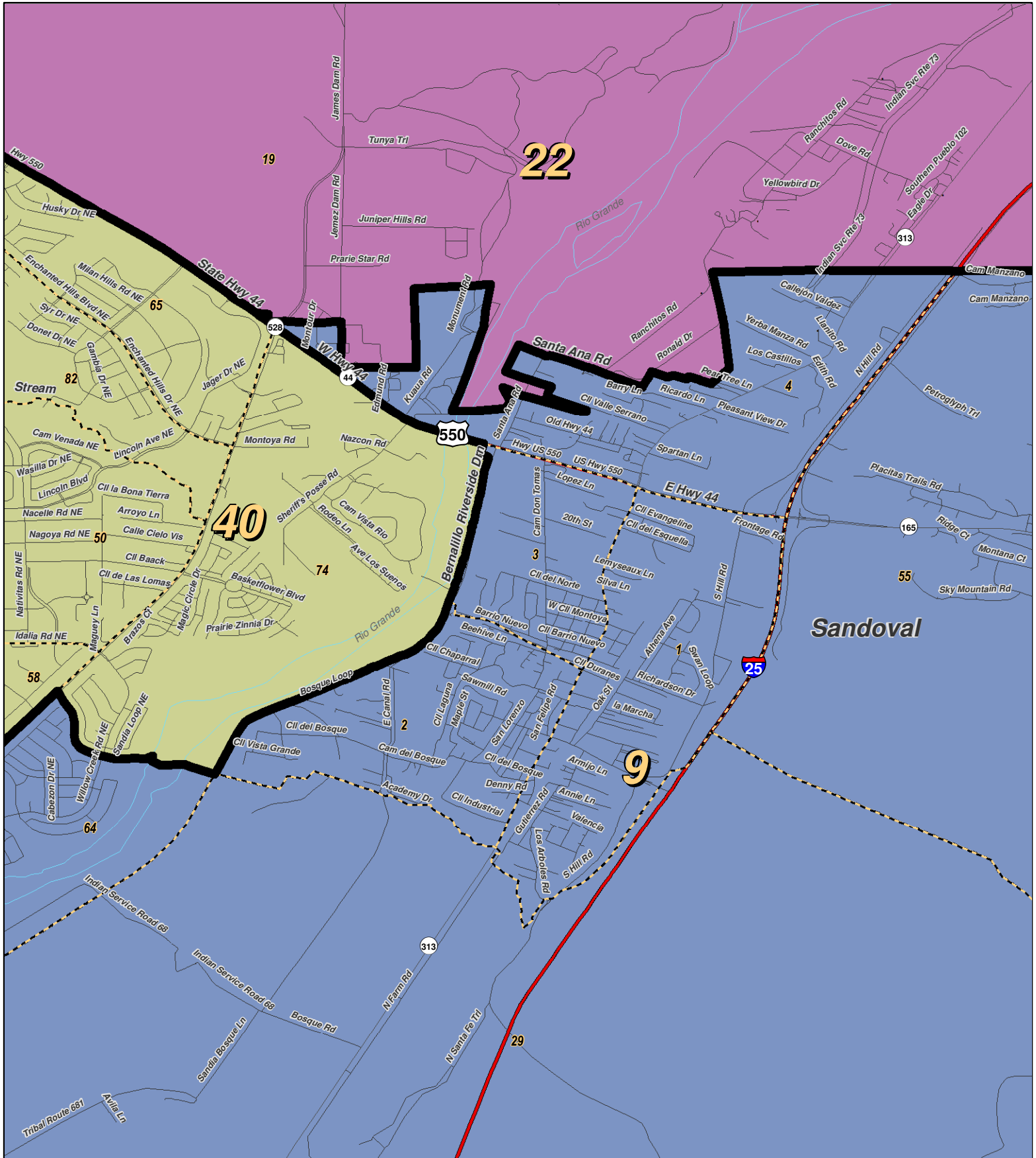


LEGEND

Created: January 06, 2012

★ Legislators	~ Rivers	↔ Interstate
⬡ Precincts	☪ Lakes / Ponds	↔ US Highway
⬢ Counties		↔ State Highway

Research & Polling, Inc. distributes this map assuming no liability for any errors, omissions, or inaccuracies in the information provided regardless of the cause in reliance upon any maps.



0 1 Miles

RESEARCH & POLLING INC.

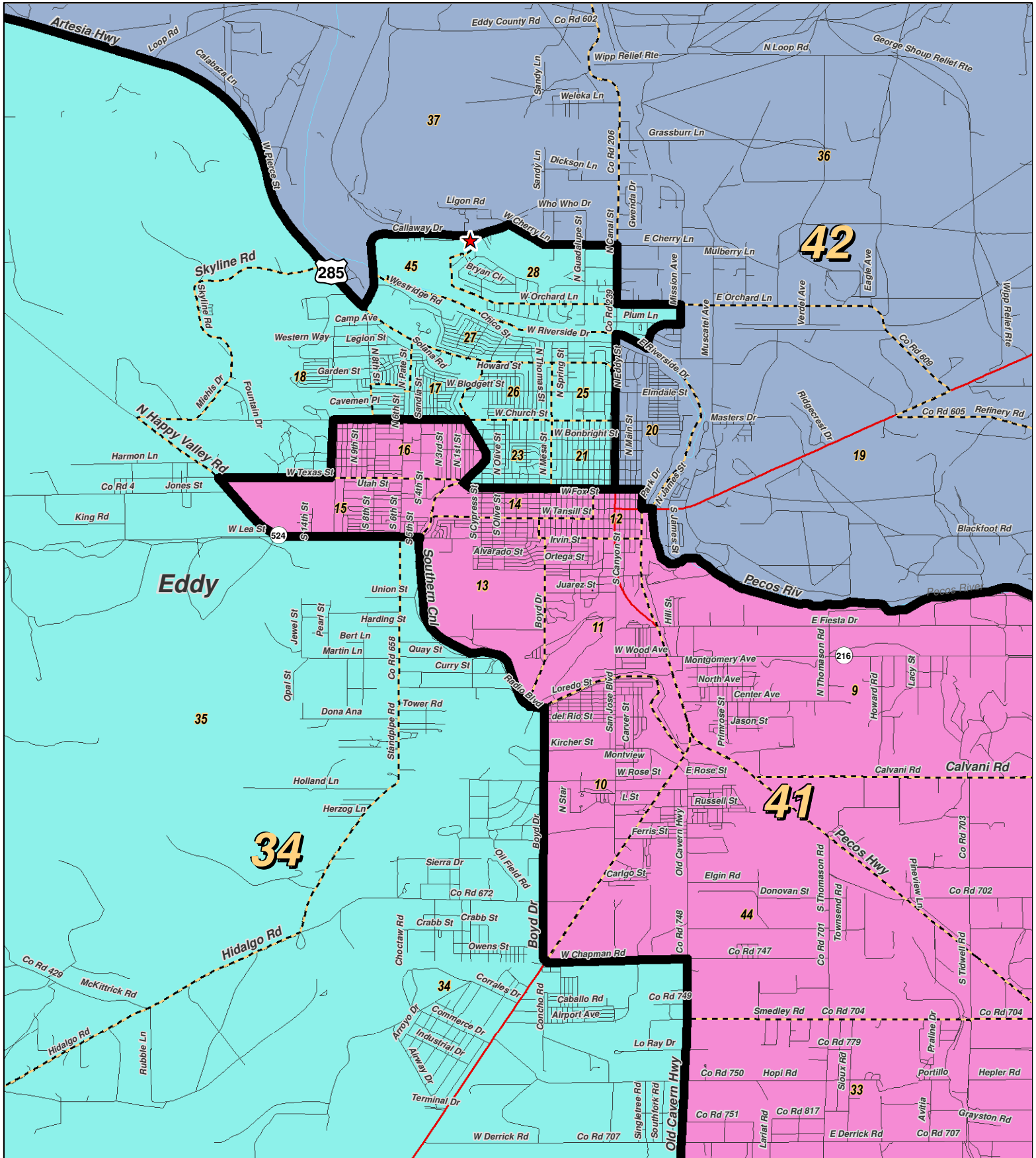
For the New Mexico Legislative Council Service



LEGEND Created: January 06, 2012

- ★ Legislators
- Precincts
- Counties
- ~ Rivers
- ~ Lakes / Ponds
- ↔ Interstate
- ↔ US Highway
- ↔ State Highway

Research & Polling, Inc. distributes this map assuming no liability for any errors, omissions, or inaccuracies in the information provided regardless of the cause in reliance upon any maps.



0 1 Miles

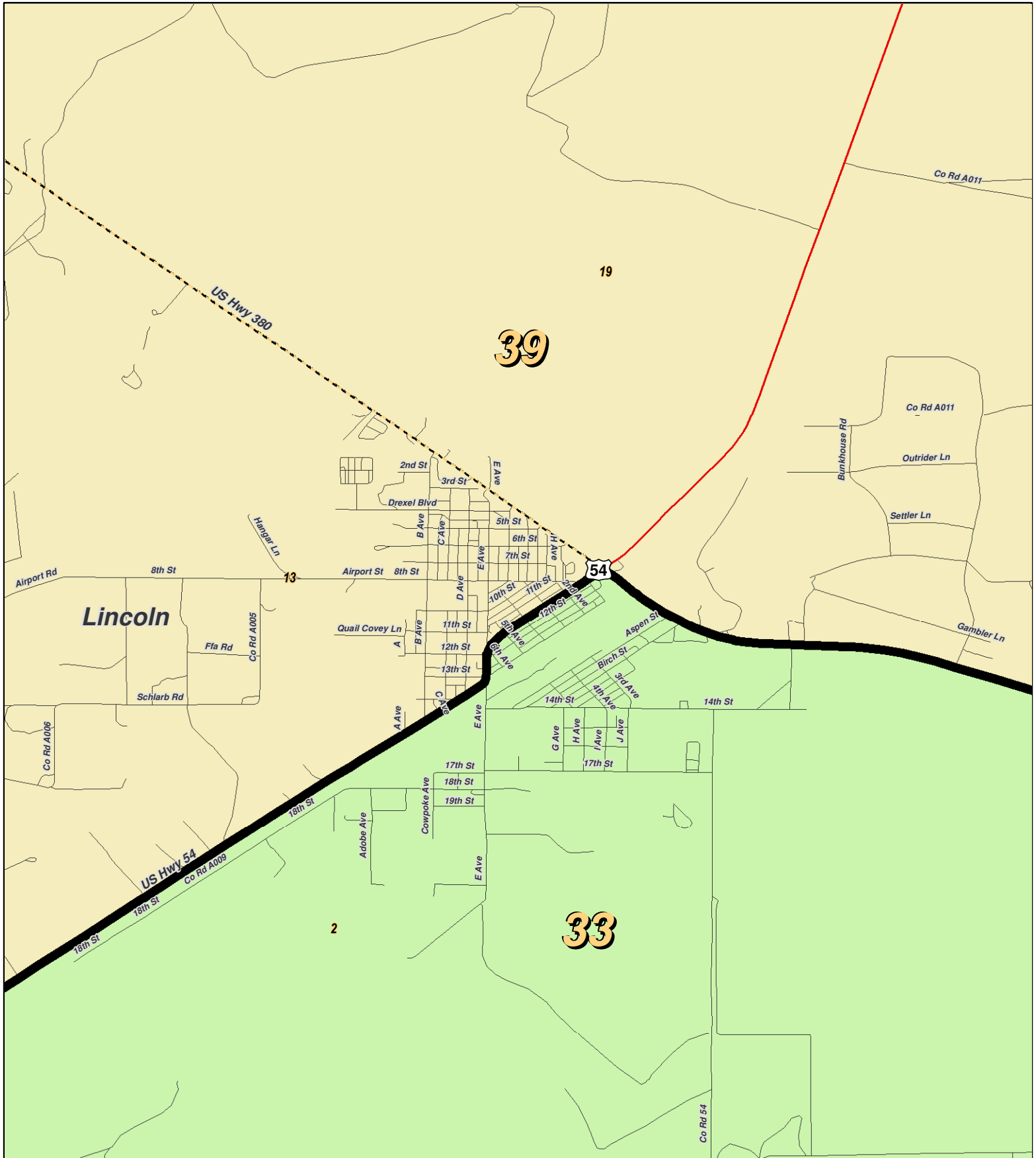
For the New Mexico
Legislative Council Service



LEGEND Created: January 06, 2012

★ Legislators	~ Rivers	↔ Interstate
▭ Precincts	☪ Lakes / Ponds	↔ US Highway
▭ Counties		↔ State Highway

Research & Polling, Inc. distributes this map assuming no liability for any errors, omissions, or inaccuracies in the information provided regardless of the cause in reliance upon any maps.



0 0.8 Miles

RESEARCH & POLLING INC.

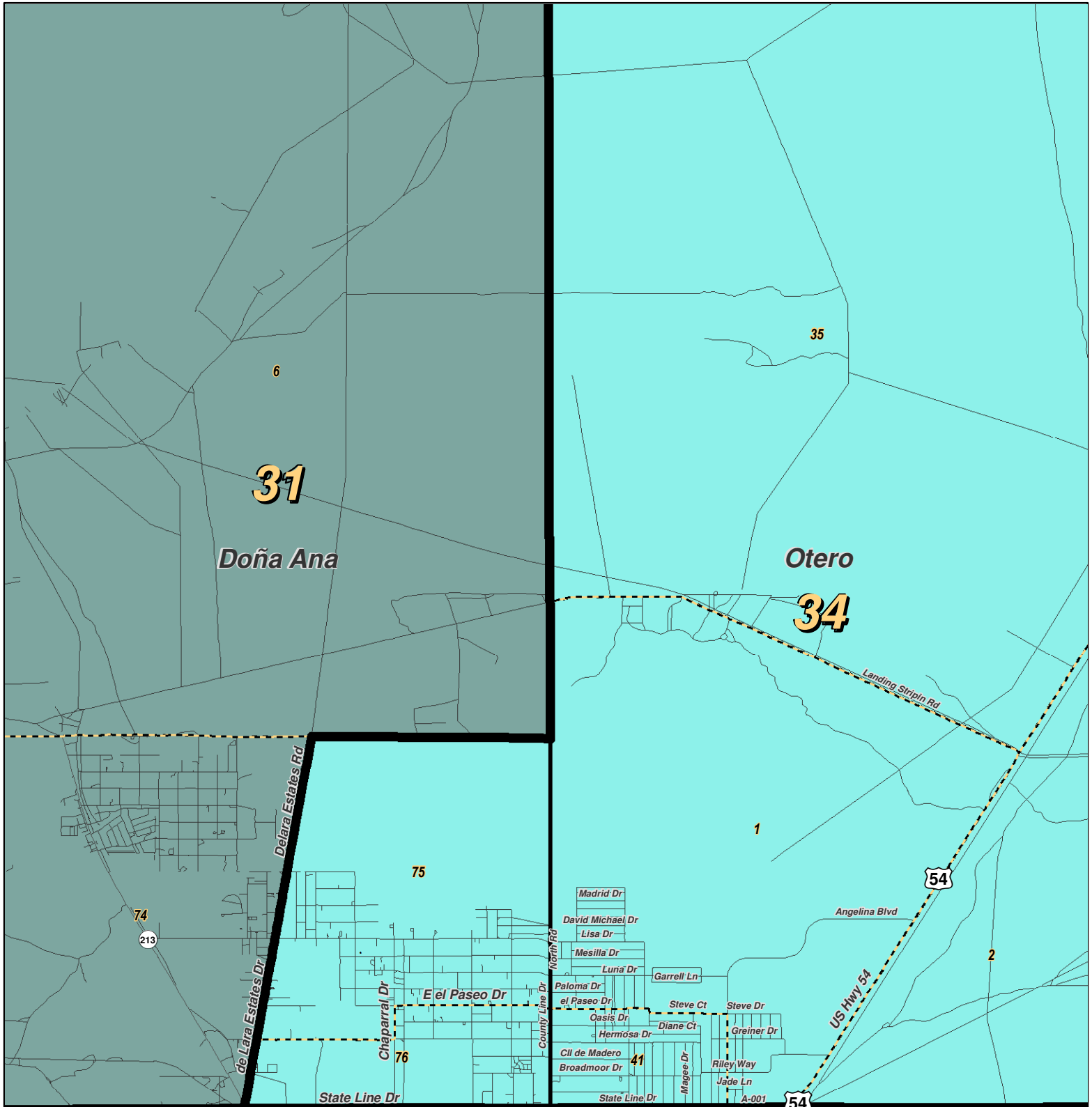
For the New Mexico Legislative Council Service



LEGEND Created: January 06, 2012

★ Legislators	~ Rivers	↔ Interstate
□ Precincts	☪ Lakes / Ponds	— US Highway
▭ Counties		~ State Highway

Research & Polling, Inc. distributes this map assuming no liability for any errors, omissions, or inaccuracies in the information provided regardless of the cause in reliance upon any maps.



For the New Mexico
Legislative Council Service

0 1 2 3 Miles

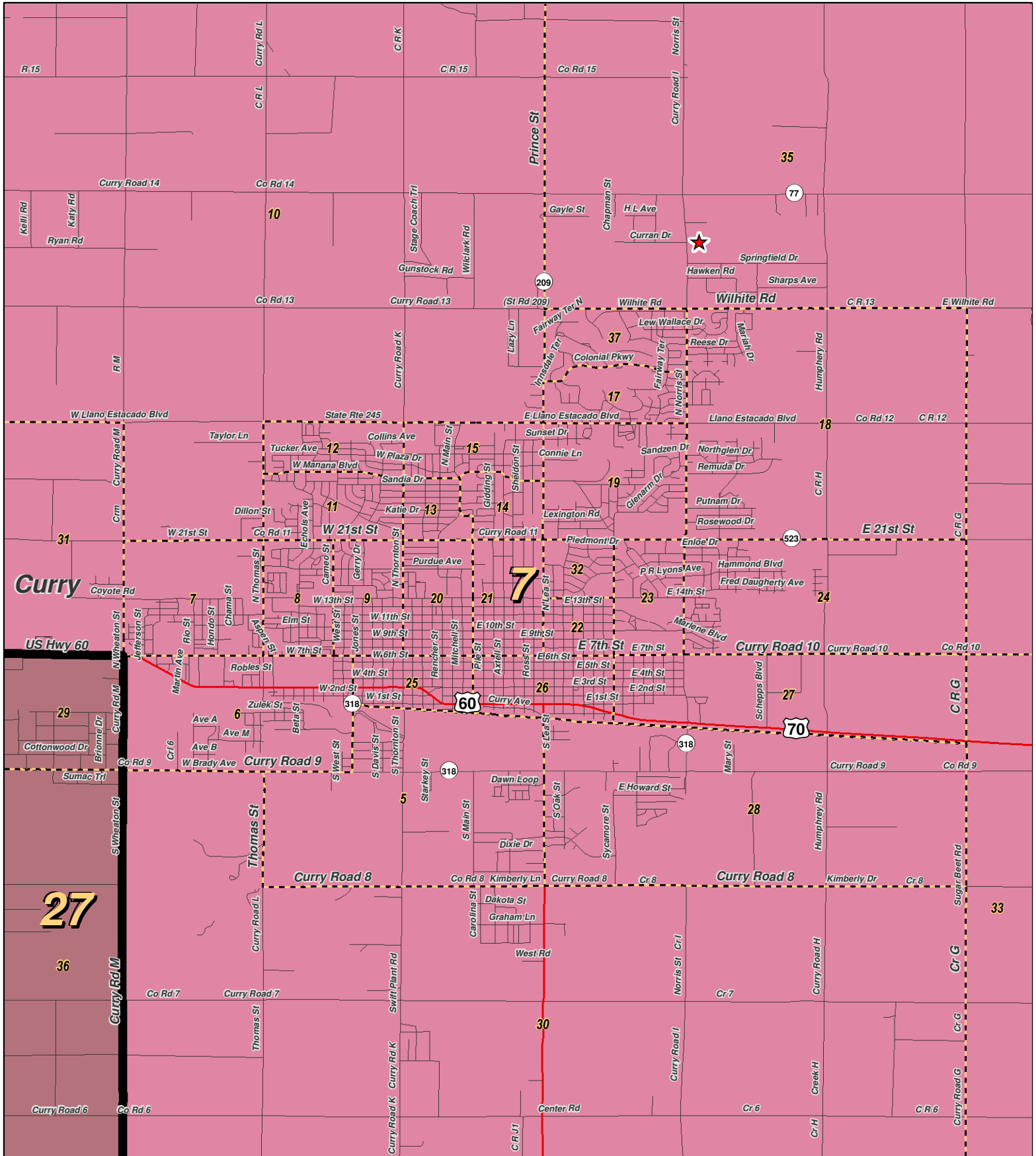
NEW MEXICO

LEGEND

Created: January 06, 2012

★ Legislators	~ Rivers	↗ Interstate
□ Precincts	☪ Lakes / Ponds	↘ US Highway
▭ Counties		~ State Highway

Research & Polling, Inc. distributes this map assuming no liability for any errors, omissions, or inaccuracies in the information provided regardless of the cause in reliance upon any maps.



0 1 Miles

RESEARCH & POLLING INC.

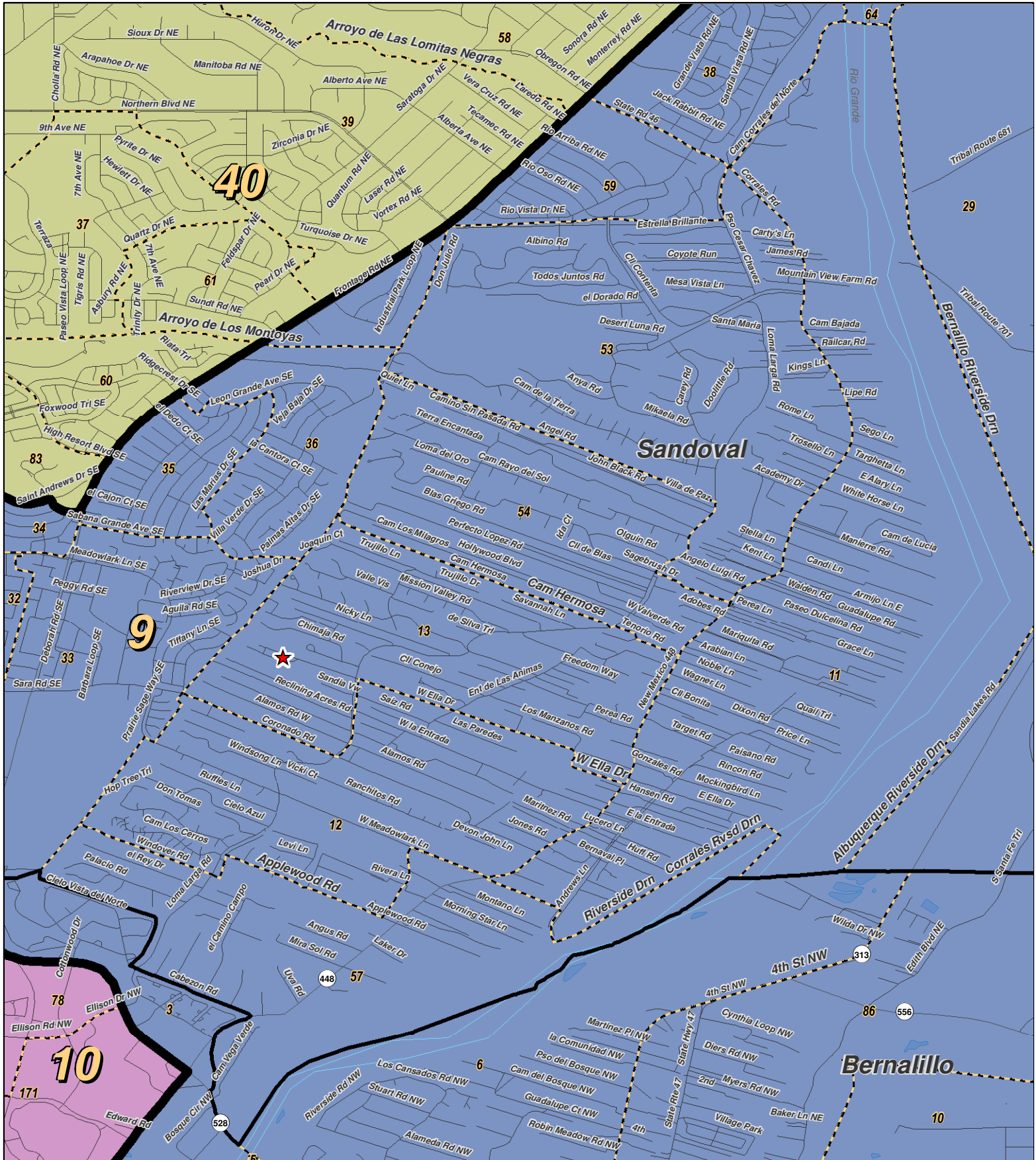
For the New Mexico
Legislative Council Service

NEW MEXICO

LEGEND Created: January 06, 2012


- ★ Legislators
- ▭ Precincts
- Counties
- ~ Rivers
- ⊕ Lakes / Ponds
- ↔ Interstate
- ↔ US Highway
- ↔ State Highway

Research & Polling, Inc. distributes this map assuming no liability for any errors, omissions, or inaccuracies in the information provided regardless of the cause in reliance upon any maps.



RESEARCH & POLLING
 INC.

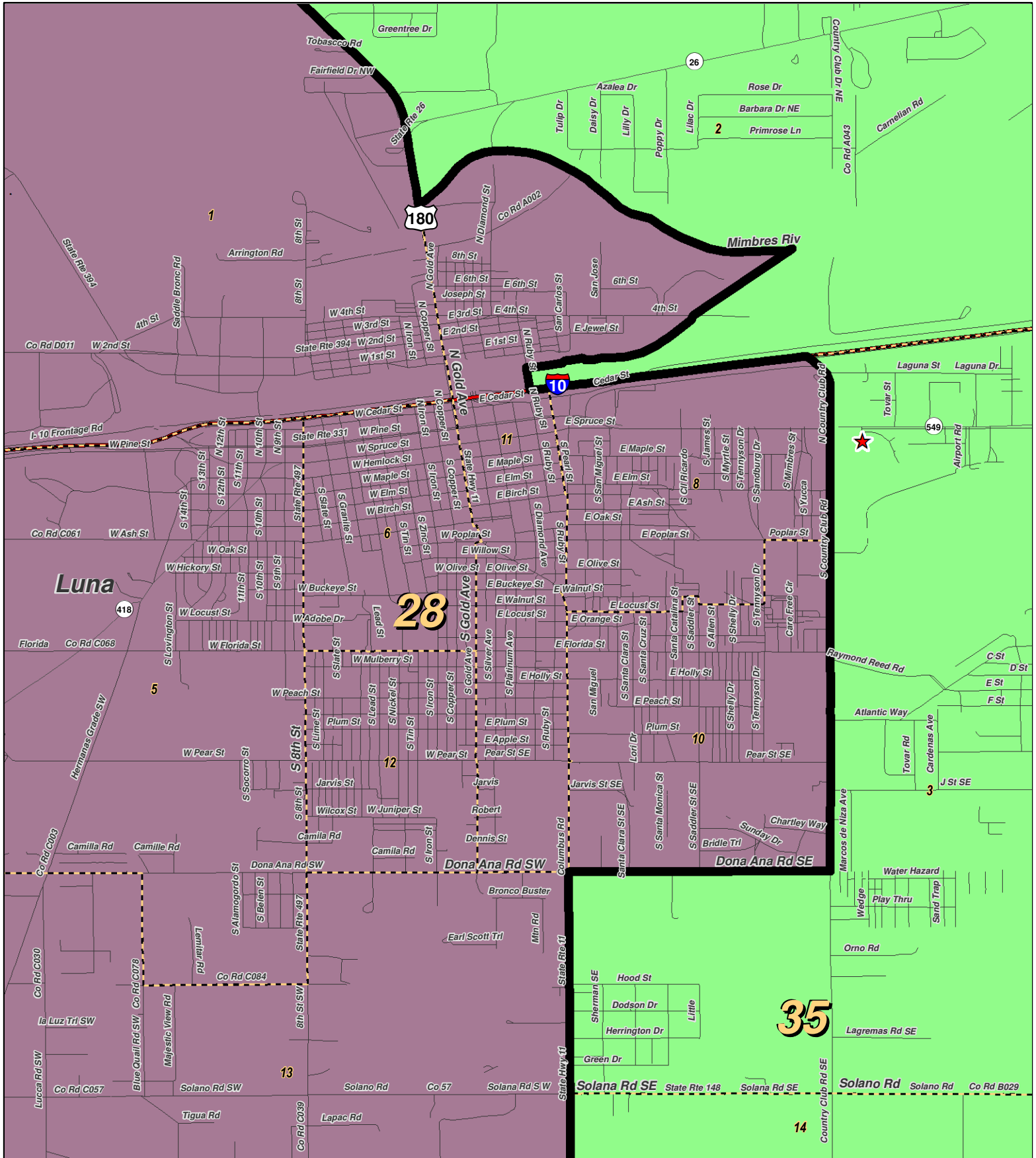
For the New Mexico
 Legislative Council Service



LEGEND Created: January 06, 2012

★ Legislators	~ Rivers	↔ Interstate
⬜ Precincts	☪ Lakes / Ponds	↔ US Highway
⬜ Counties		↔ State Highway

Research & Polling, Inc. distributes this map assuming no liability for any errors, omissions, or inaccuracies in the information provided regardless of the cause in reliance upon any maps.



0 1 Miles

RESEARCH & POLLING INC.

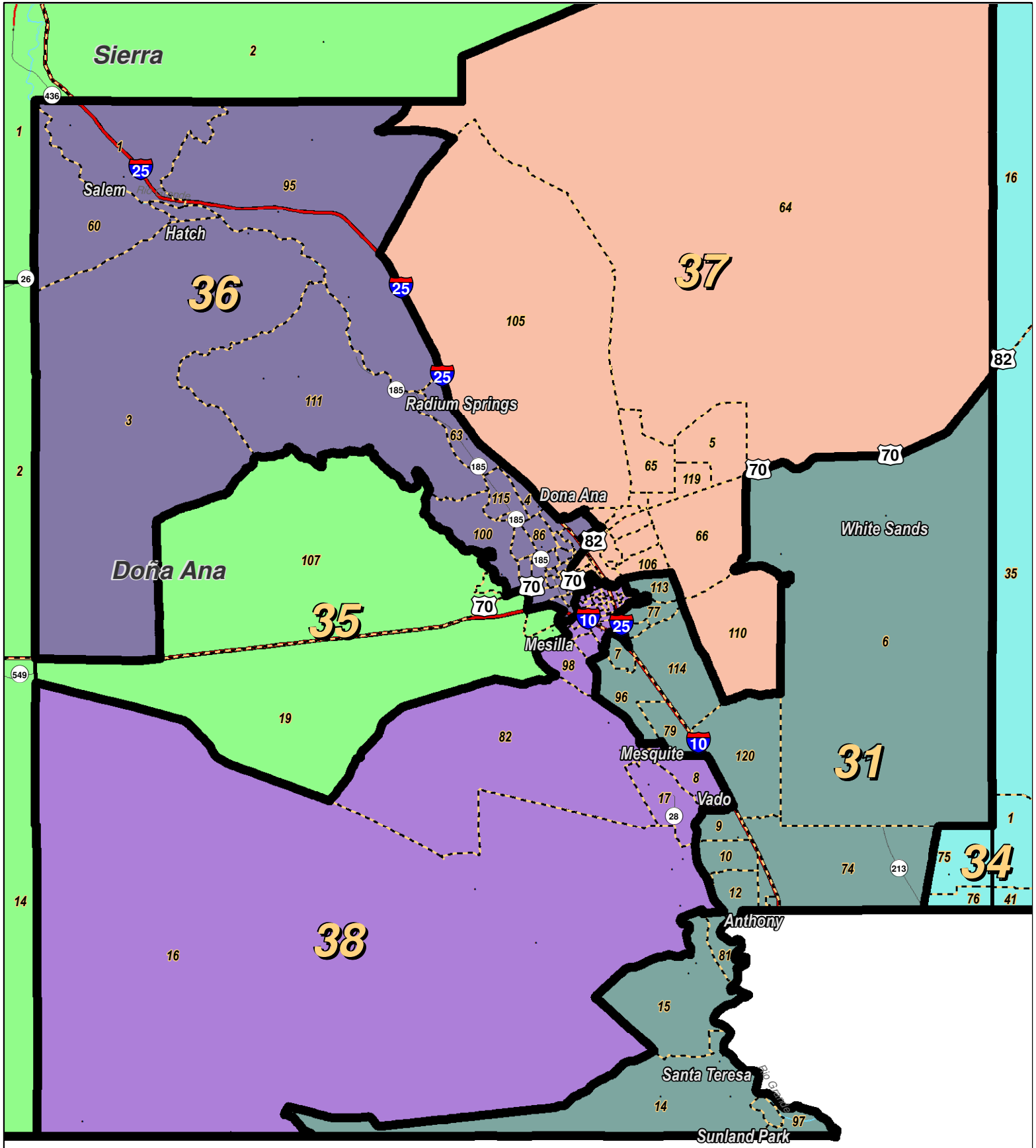
For the New Mexico Legislative Council Service




LEGEND Created: January 06, 2012

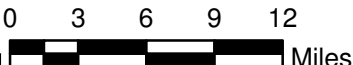
- ★ Legislators
- ▭ Precincts
- Counties
- ~ Rivers
- ⊕ Lakes / Ponds
- ↔ Interstate
- ↔ US Highway
- ↔ State Highway

Research & Polling, Inc. distributes this map assuming no liability for any errors, omissions, or inaccuracies in the information provided regardless of the cause in reliance upon any maps.




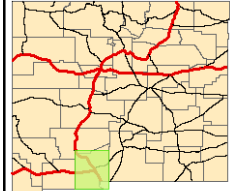


For the New Mexico
Legislative Council Service









Miles



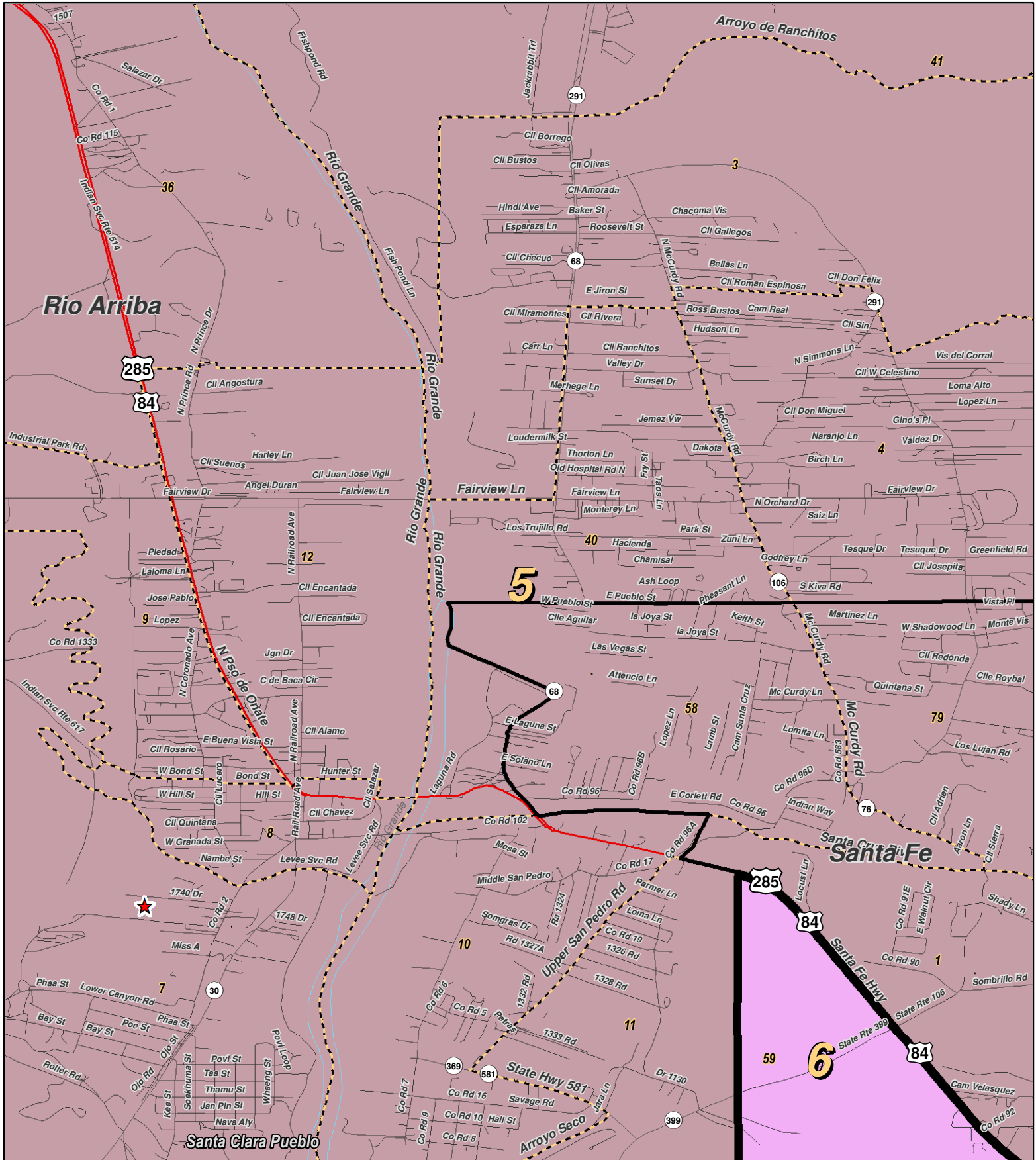


NEW MEXICO

LEGEND Created: January 06, 2012

 Precincts	 Rivers	 Interstate
 Counties	 Lakes / Ponds	 US Highway
	 State Highway	

Research & Polling, Inc. distributes this map assuming no liability for any errors, omissions, or inaccuracies in the information provided regardless of the cause in reliance upon any maps.



0 0.9 Miles

RESEARCH & POLLING INC.

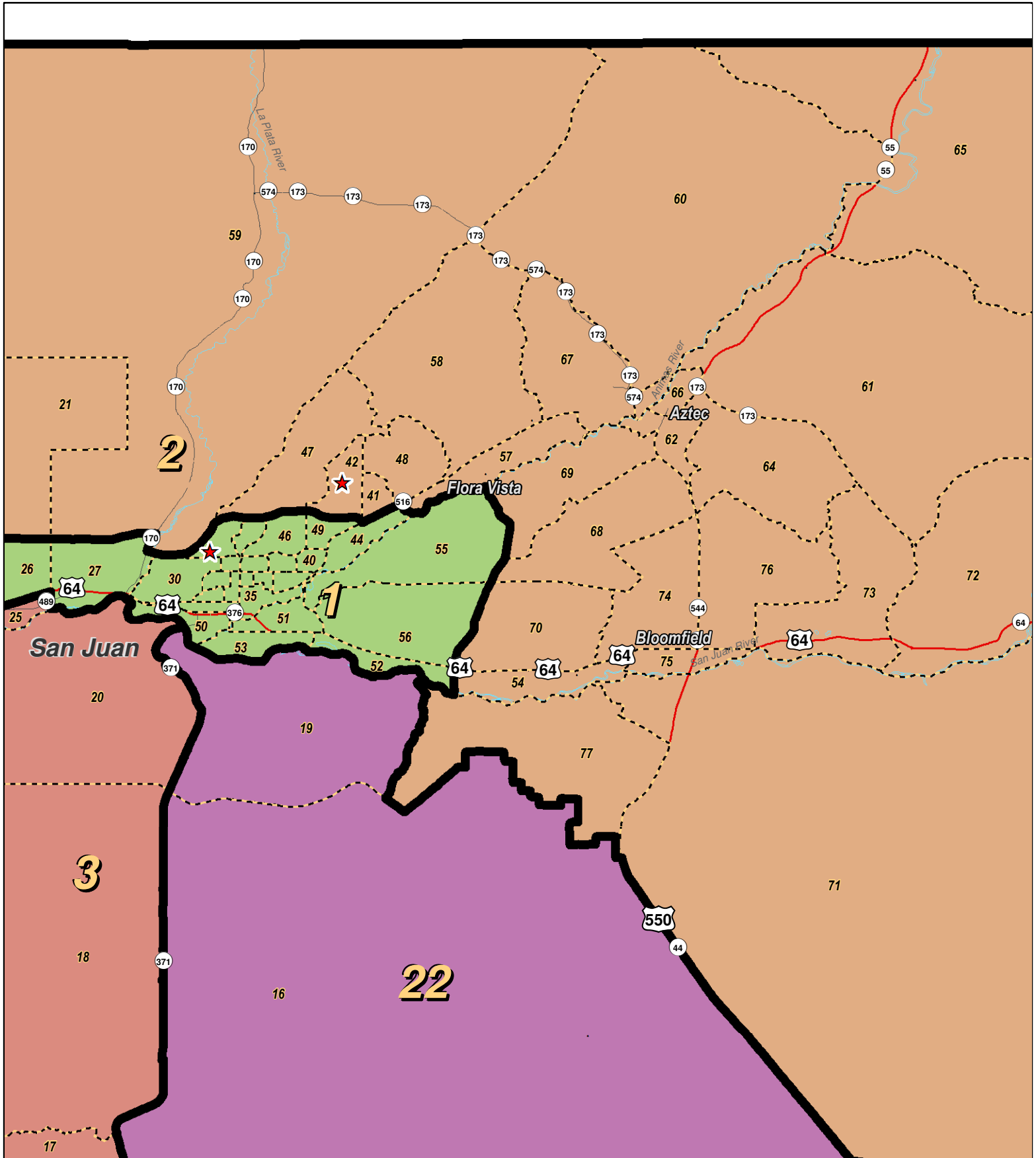
For the New Mexico Legislative Council Service



LEGEND Created: January 06, 2012

- ★ Legislators
- ▭ Precincts
- ▭ Counties
- ~ Rivers
- ~ Lakes / Ponds
- ~ Interstate
- ~ US Highway
- ~ State Highway

Research & Polling, Inc. distributes this map assuming no liability for any errors, omissions, or inaccuracies in the information provided regardless of the cause in reliance upon any maps.



0 1 2 3 4
 Miles

RESEARCH & POLLING INC.

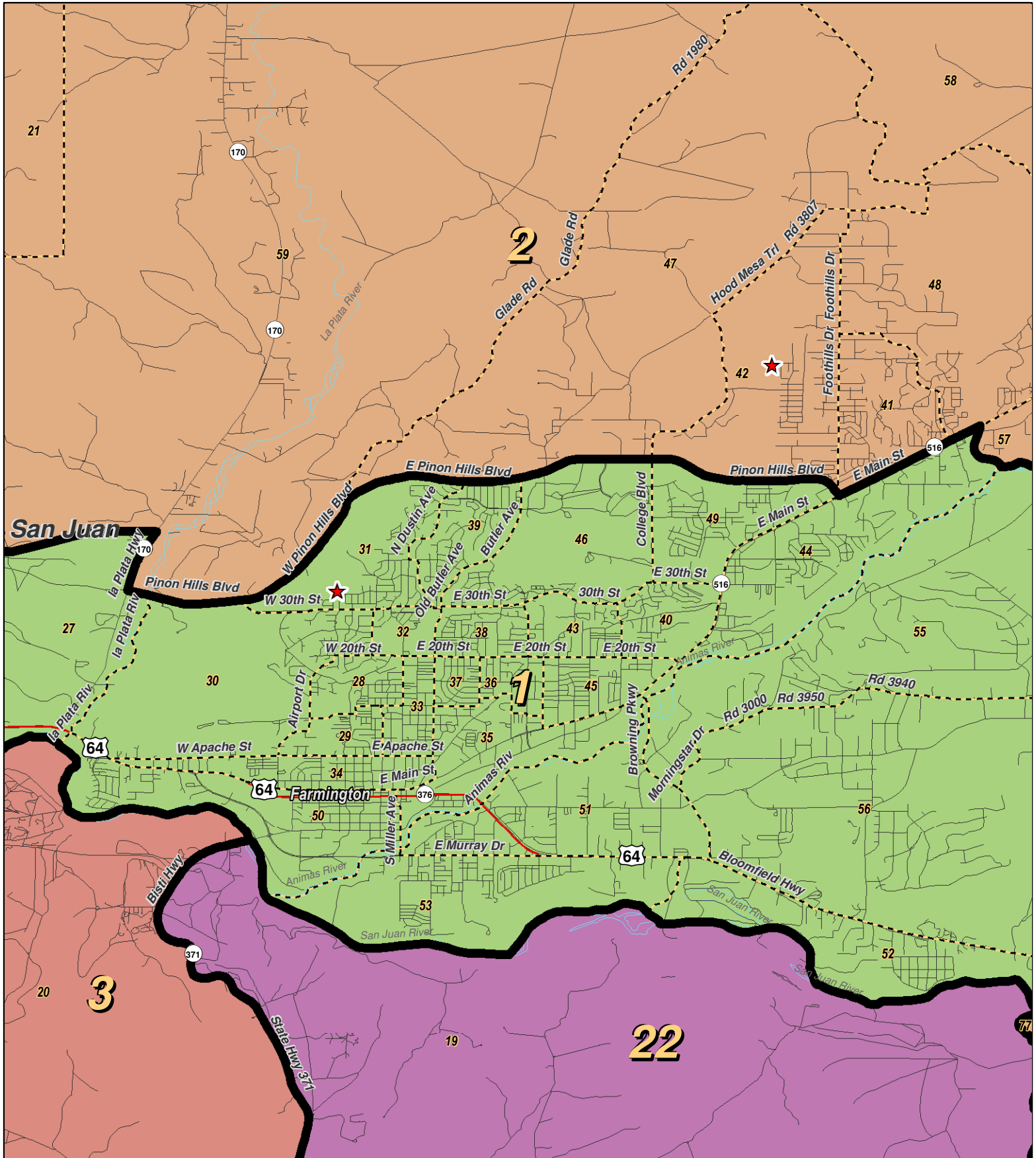
For the New Mexico
 Legislative Council Service



LEGEND Created: January 06, 2012

★ Legislators	~ Rivers	↔ Interstate
⬡ Precincts	⊕ Lakes / Ponds	↔ US Highway
⬢ Counties		↔ State Highway

Research & Polling, Inc. distributes this map assuming no liability for any errors, omissions, or inaccuracies in the information provided regardless of the cause in reliance upon any maps.



0 1 2 Miles

RESEARCH & POLLING INC.

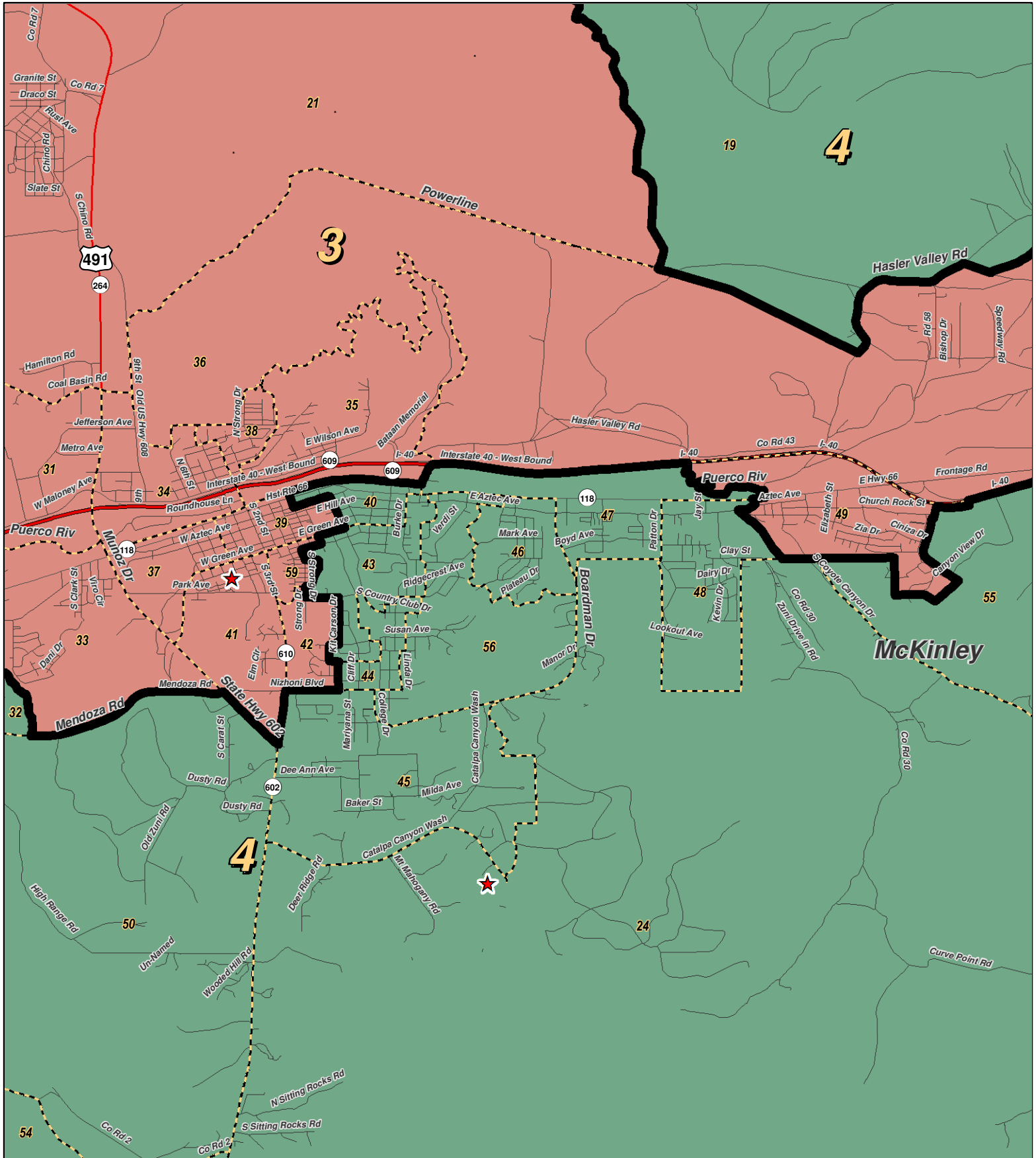
For the New Mexico Legislative Council Service



LEGEND Created: January 06, 2012

★ Legislators	~ Rivers	↔ Interstate
⬡ Precincts	⊕ Lakes / Ponds	⬄ US Highway
⬢ Counties		⬄ State Highway

Research & Polling, Inc. distributes this map assuming no liability for any errors, omissions, or inaccuracies in the information provided regardless of the cause in reliance upon any maps.



0 1 Miles

RESEARCH & POLLING INC.

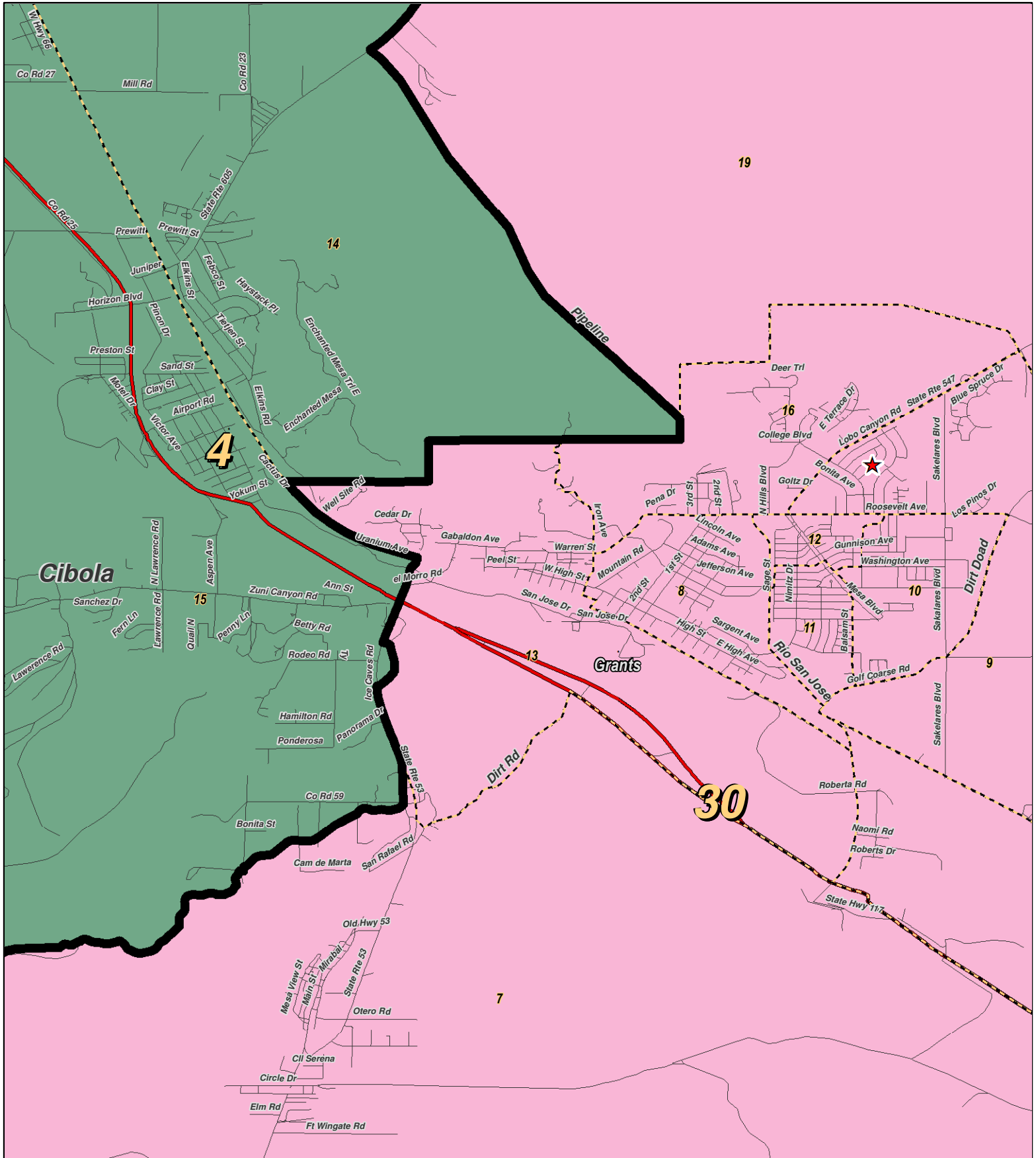
For the New Mexico Legislative Council Service



LEGEND Created: January 06, 2012

★ Legislators	~ Rivers	↔ Interstate
⬡ Precincts	⊕ Lakes / Ponds	⬜ US Highway
⬜ Counties		⬜ State Highway

Research & Polling, Inc. distributes this map assuming no liability for any errors, omissions, or inaccuracies in the information provided regardless of the cause in reliance upon any maps.



0 1 Miles

RESEARCH & POLLING INC.

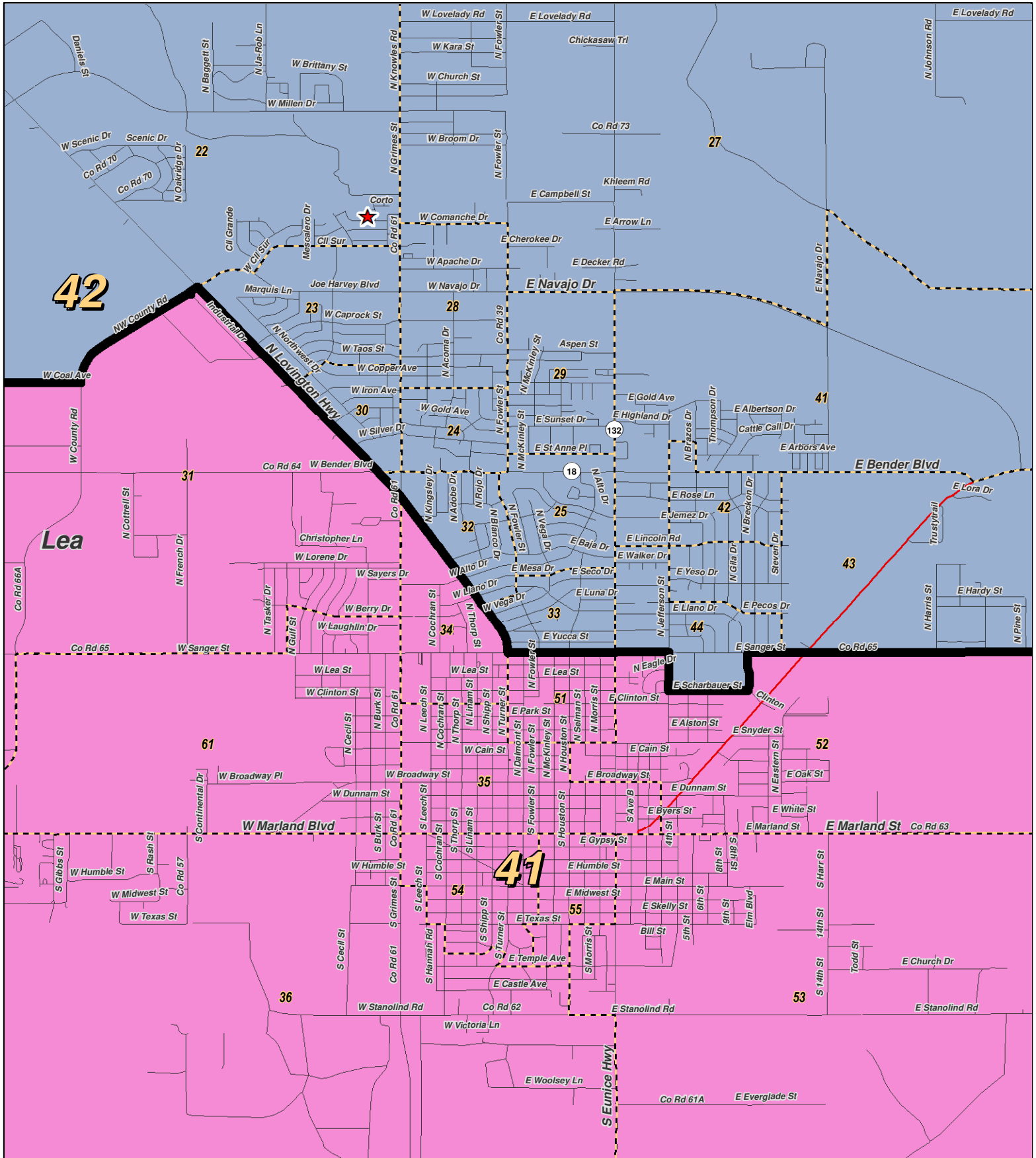
For the New Mexico Legislative Council Service



LEGEND Created: January 06, 2012

★ Legislators	~ Rivers	↗ Interstate
▭ Precincts	⊕ Lakes / Ponds	↔ US Highway
▭ Counties		⋯ State Highway

Research & Polling, Inc. distributes this map assuming no liability for any errors, omissions, or inaccuracies in the information provided regardless of the cause in reliance upon any maps.



0 1 Miles

RESEARCH & POLLING INC.

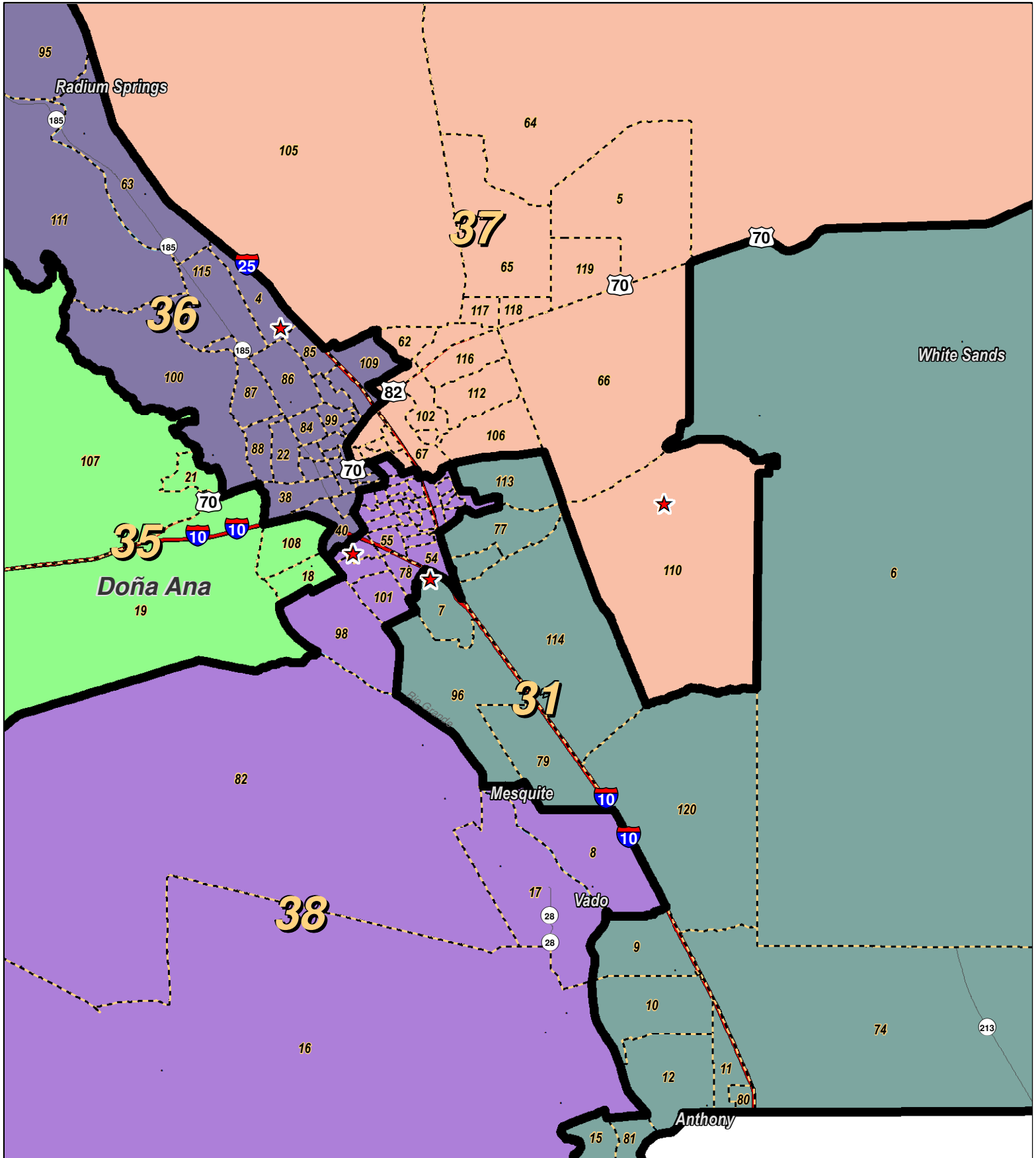
For the New Mexico Legislative Council Service



LEGEND Created: January 06, 2012

- ★ Legislators
- ~ Rivers
- ~ Interstate
- Precincts
- ☪ Lakes / Ponds
- ~ US Highway
- Counties
- ~ State Highway

Research & Polling, Inc. distributes this map assuming no liability for any errors, omissions, or inaccuracies in the information provided regardless of the cause in reliance upon any maps.



0 1 2 3 4
 Miles

RESEARCH & POLLING INC.

For the New Mexico
 Legislative Council Service

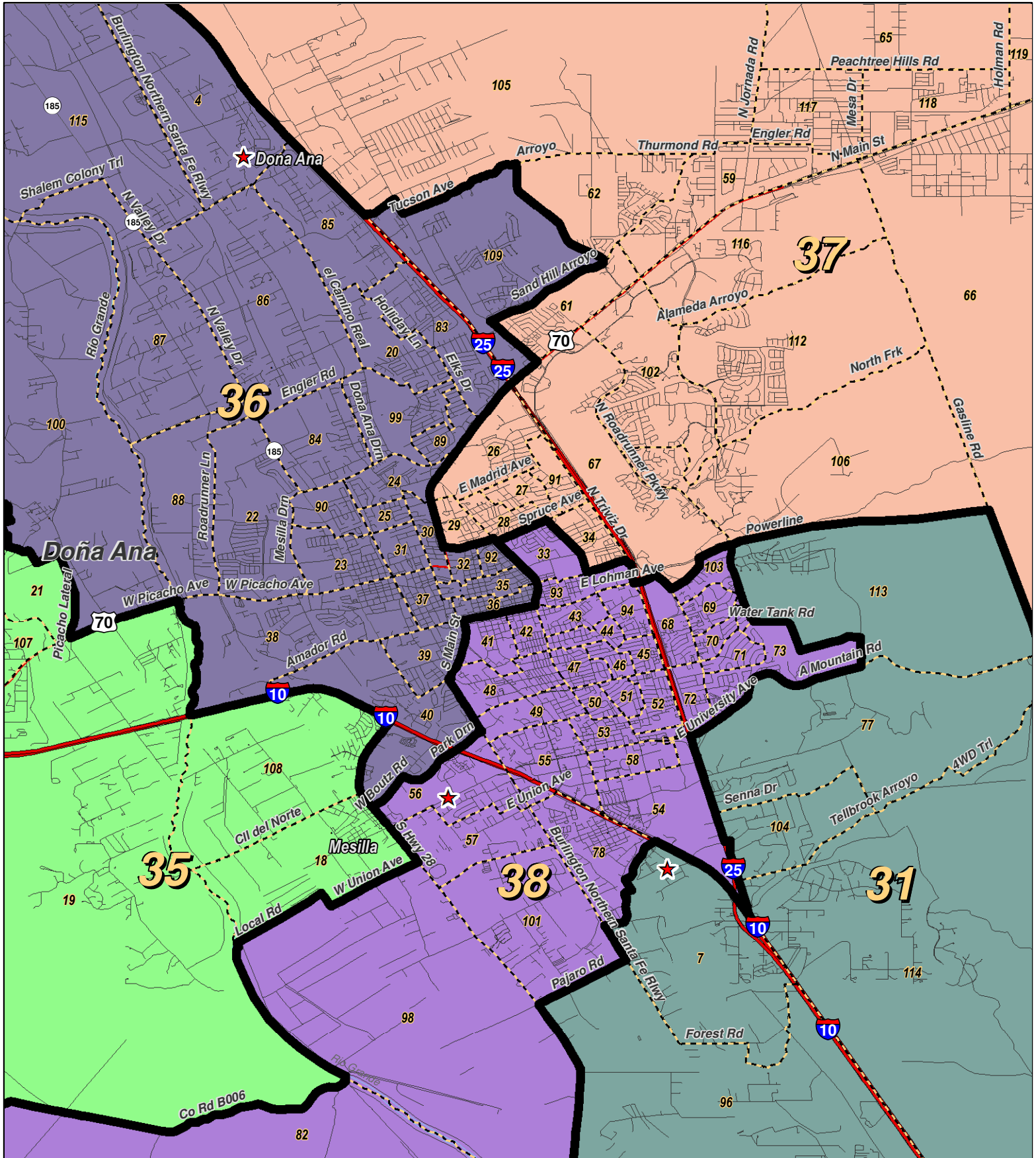
N



LEGEND Created: January 06, 2012

★ Legislators	~ Rivers	↔ Interstate
⬡ Precincts	⊕ Lakes / Ponds	↔ US Highway
⬢ Counties		↔ State Highway

Research & Polling, Inc. distributes this map assuming no liability for any errors, omissions, or inaccuracies in the information provided regardless of the cause in reliance upon any maps.



0 1 2 Miles

RESEARCH & POLLING INC.

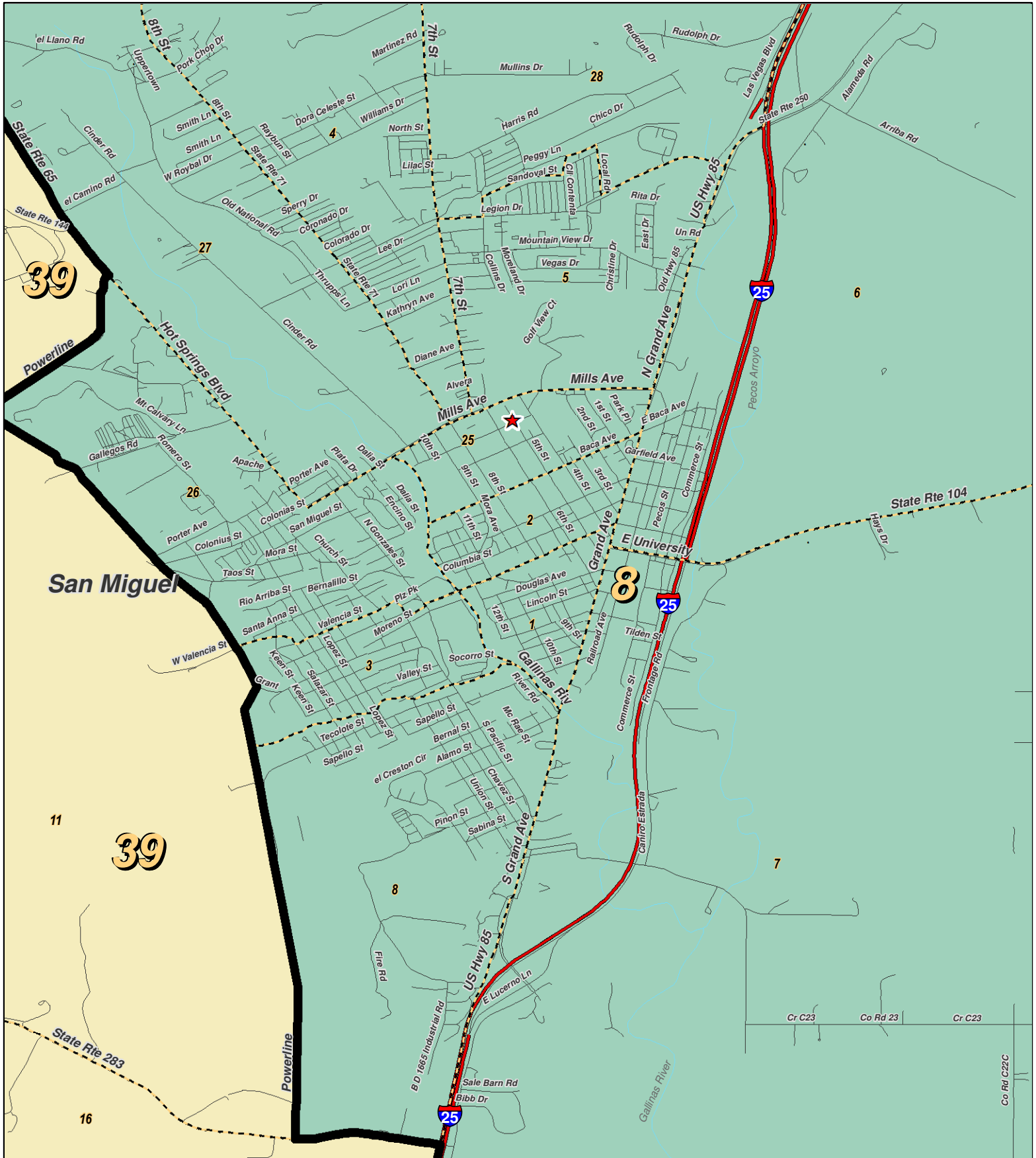
For the New Mexico Legislative Council Service



LEGEND Created: January 06, 2012

- ★ Legislators
- ▭ Precincts
- ▭ Counties
- ~ Rivers
- ⊕ Lakes / Ponds
- ↔ Interstate
- ↔ US Highway
- ↔ State Highway

Research & Polling, Inc. distributes this map assuming no liability for any errors, omissions, or inaccuracies in the information provided regardless of the cause in reliance upon any maps.



0 1 Miles

RESEARCH & POLLING INC.

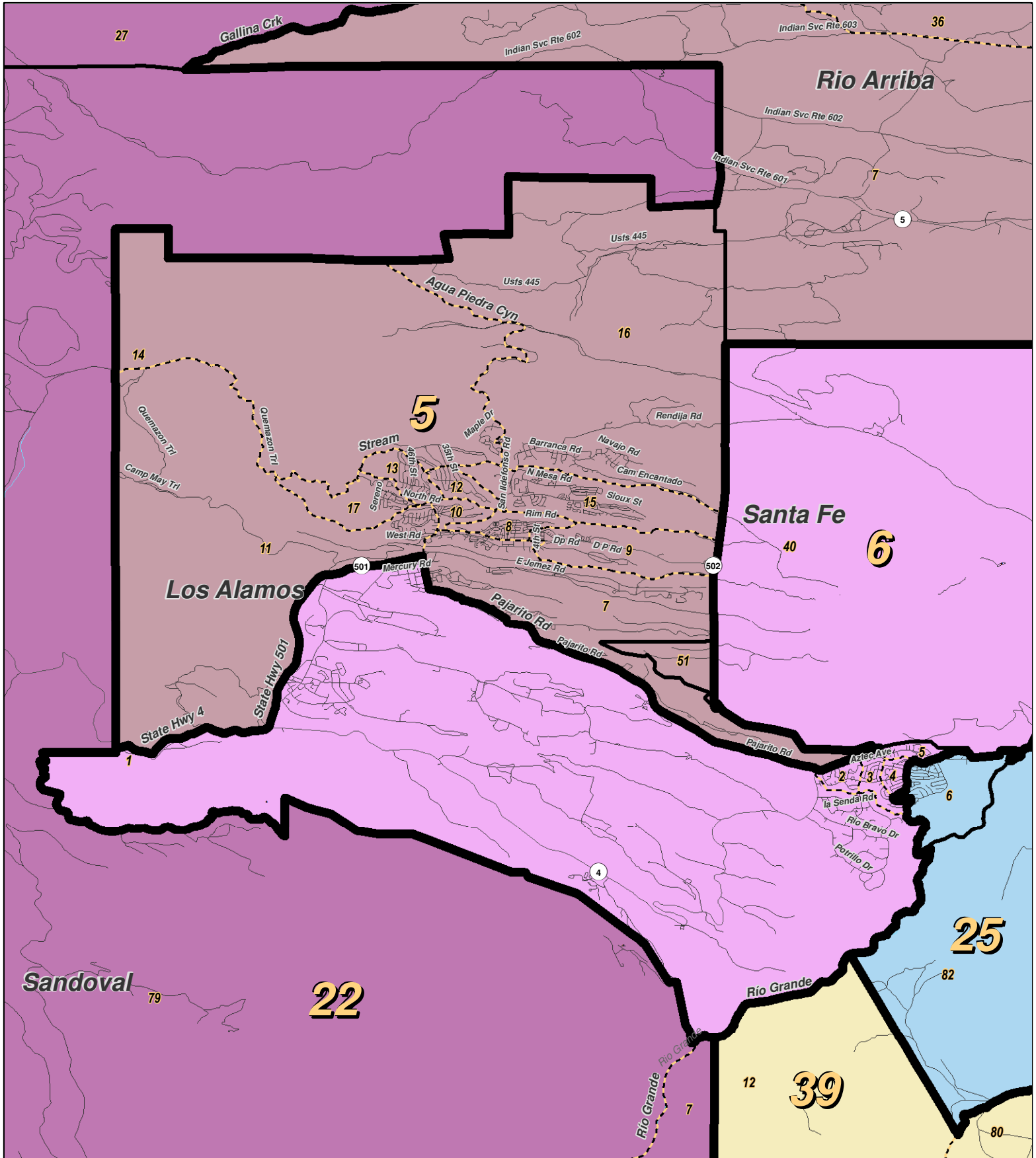
For the New Mexico Legislative Council Service



LEGEND Created: January 06, 2012

- ★ Legislators
- Precincts
- Counties
- ~ Rivers
- ~ Lakes / Ponds
- ~ Interstate
- ~ US Highway
- ~ State Highway

Research & Polling, Inc. distributes this map assuming no liability for any errors, omissions, or inaccuracies in the information provided regardless of the cause in reliance upon any maps.



0 1 2 3 Miles

RESEARCH & POLLING INC.

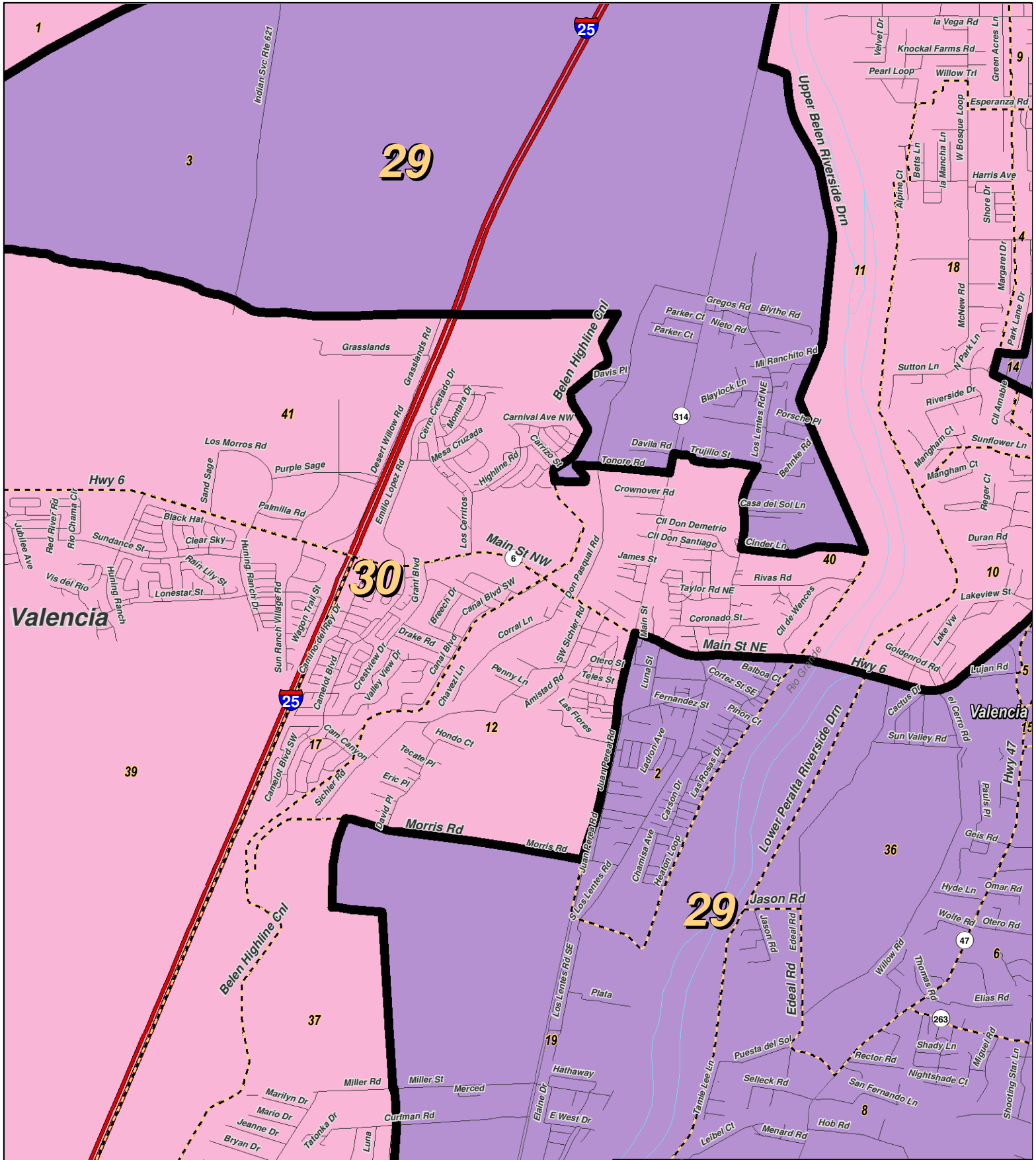
For the New Mexico Legislative Council Service



LEGEND Created: January 06, 2012

★ Legislators	~ Rivers	↔ Interstate
⬡ Precincts	☪ Lakes / Ponds	↔ US Highway
⬢ Counties		↔ State Highway

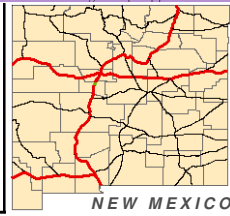
Research & Polling, Inc. distributes this map assuming no liability for any errors, omissions, or inaccuracies in the information provided regardless of the cause in reliance upon any maps.



0 1 Miles

RESEARCH & POLLING INC.

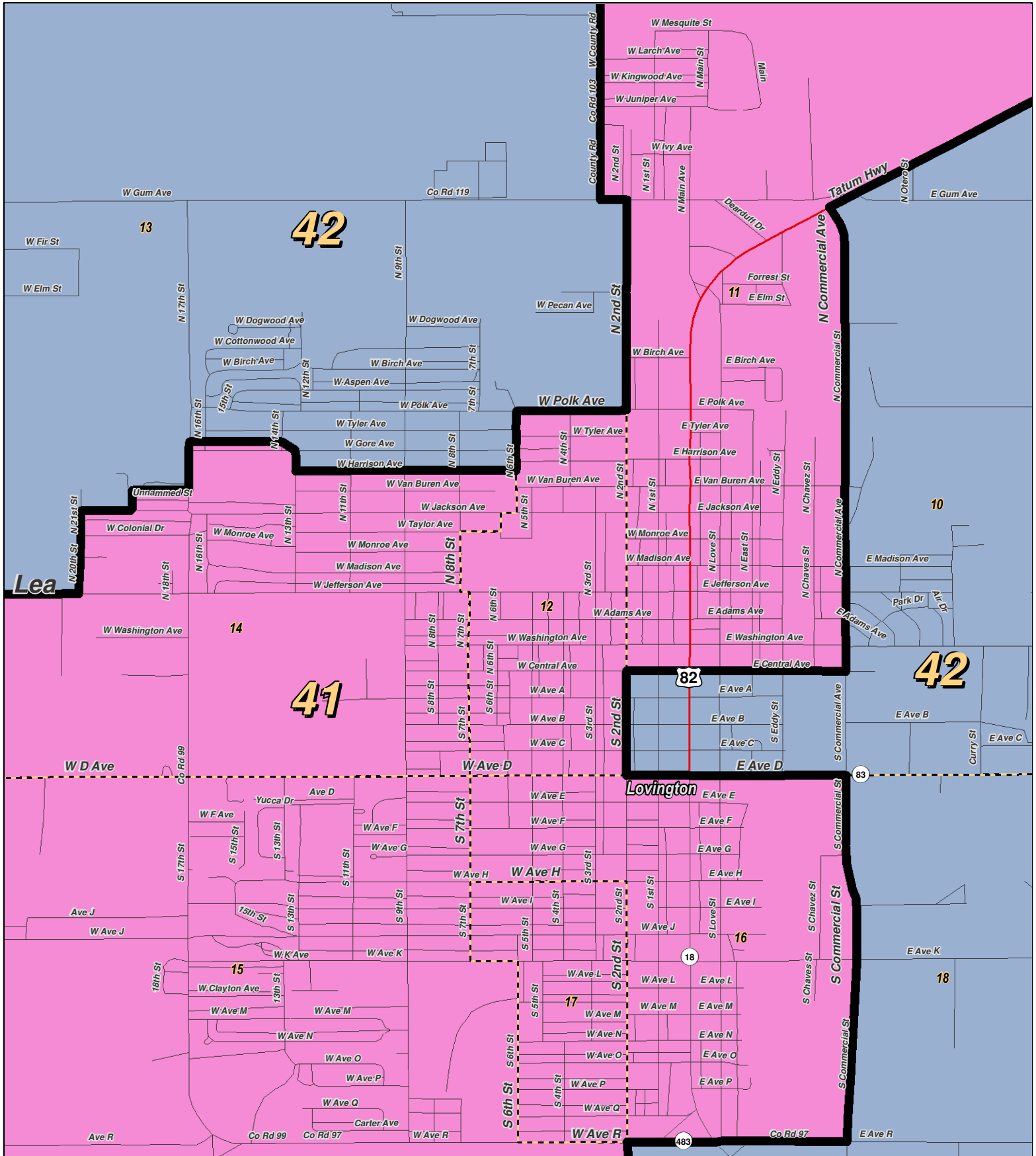
For the New Mexico Legislative Council Service



LEGEND Created: January 06, 2012

- ★ Legislators
- ▭ Precincts
- ▭ Counties
- ~ Rivers
- ~ Lakes / Ponds
- ⚡ Interstate
- ⚡ US Highway
- ⚡ State Highway

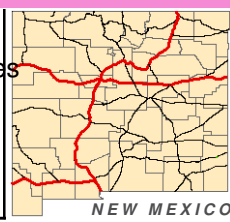
Research & Polling, Inc. distributes this map assuming no liability for any errors, omissions, or inaccuracies in the information provided regardless of the cause in reliance upon any maps.



0 0.6 Miles

RESEARCH & POLLING INC.

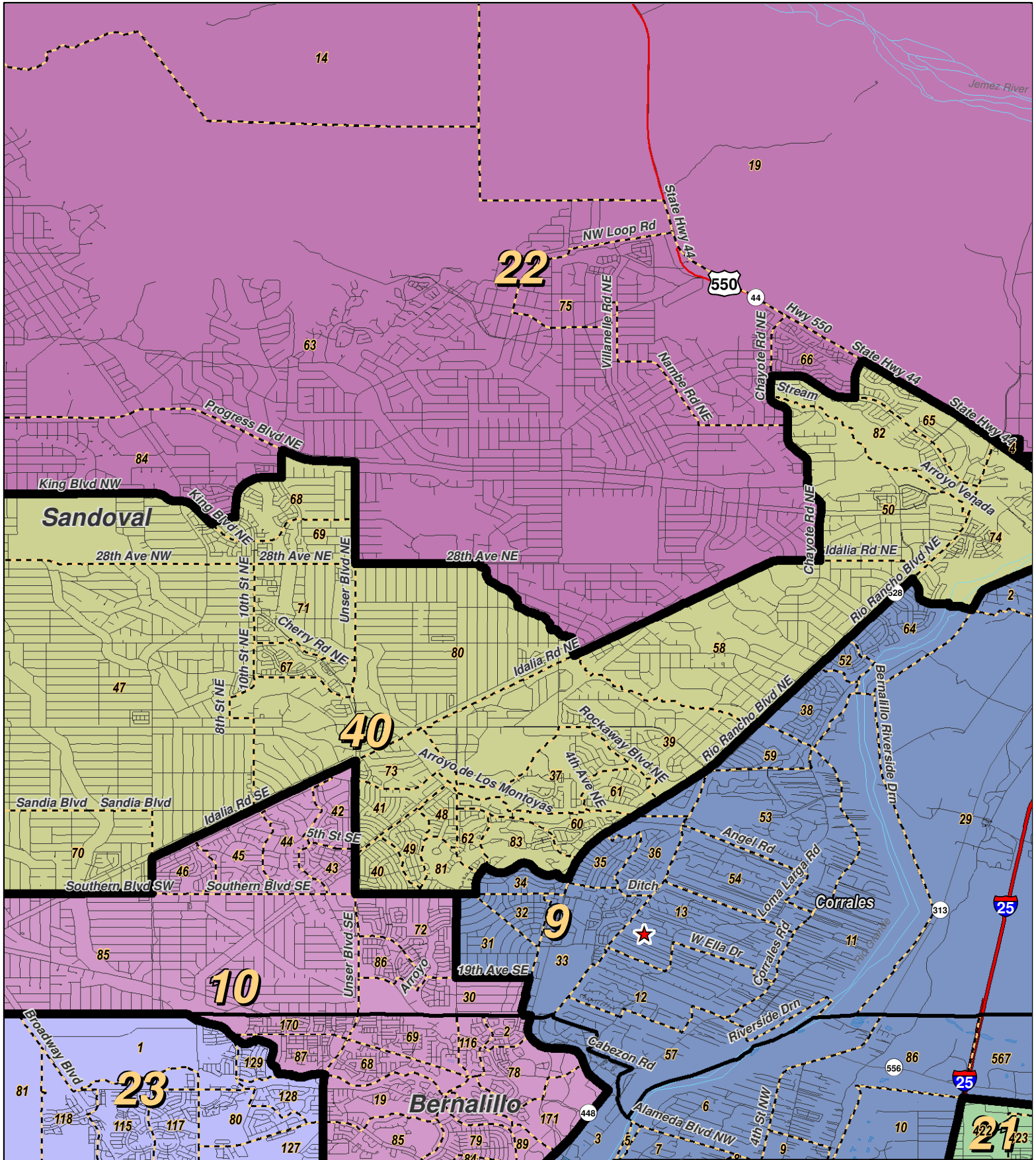
For the New Mexico Legislative Council Service



LEGEND Created: January 06, 2012

- ★ Legislators
- ~ Rivers
- ~ Interstate
- Precincts
- ☪ Lakes / Ponds
- ~ US Highway
- Counties
- ~ State Highway

Research & Polling, Inc. distributes this map assuming no liability for any errors, omissions, or inaccuracies in the information provided regardless of the cause in reliance upon any maps.

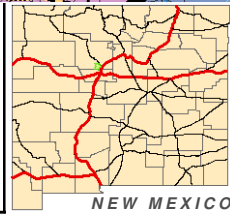


0 1 2 Miles

RESEARCH & POLLING INC.

For the New Mexico Legislative Council Service

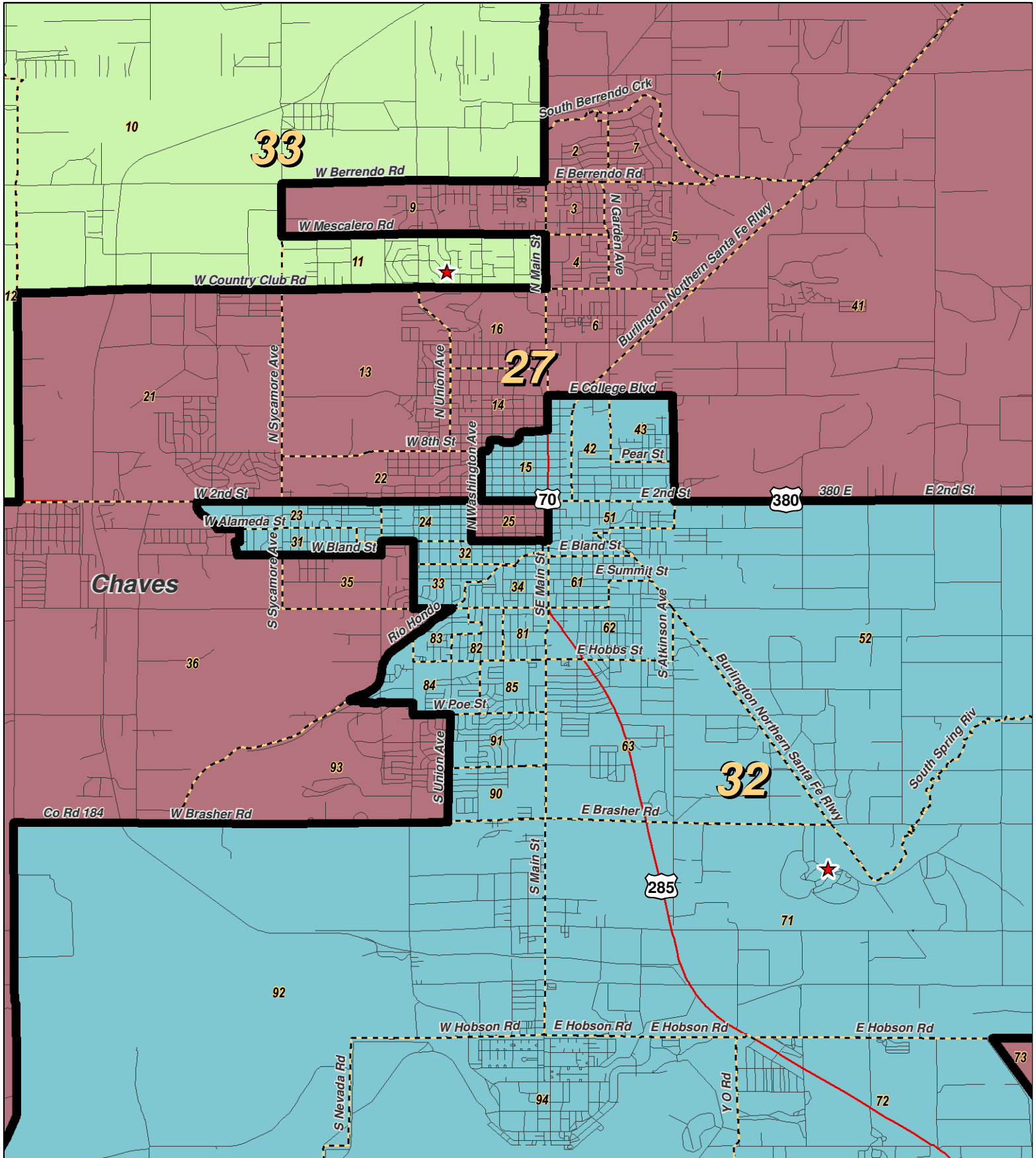
N



LEGEND Created: January 06, 2012

★ Legislators	~ Rivers	↔ Interstate
□ Precincts	☪ Lakes / Ponds	↔ US Highway
□ Counties		↔ State Highway

Research & Polling, Inc. distributes this map assuming no liability for any errors, omissions, or inaccuracies in the information provided regardless of the cause in reliance upon any maps.



0 1 2 Miles

RESEARCH & POLLING INC.

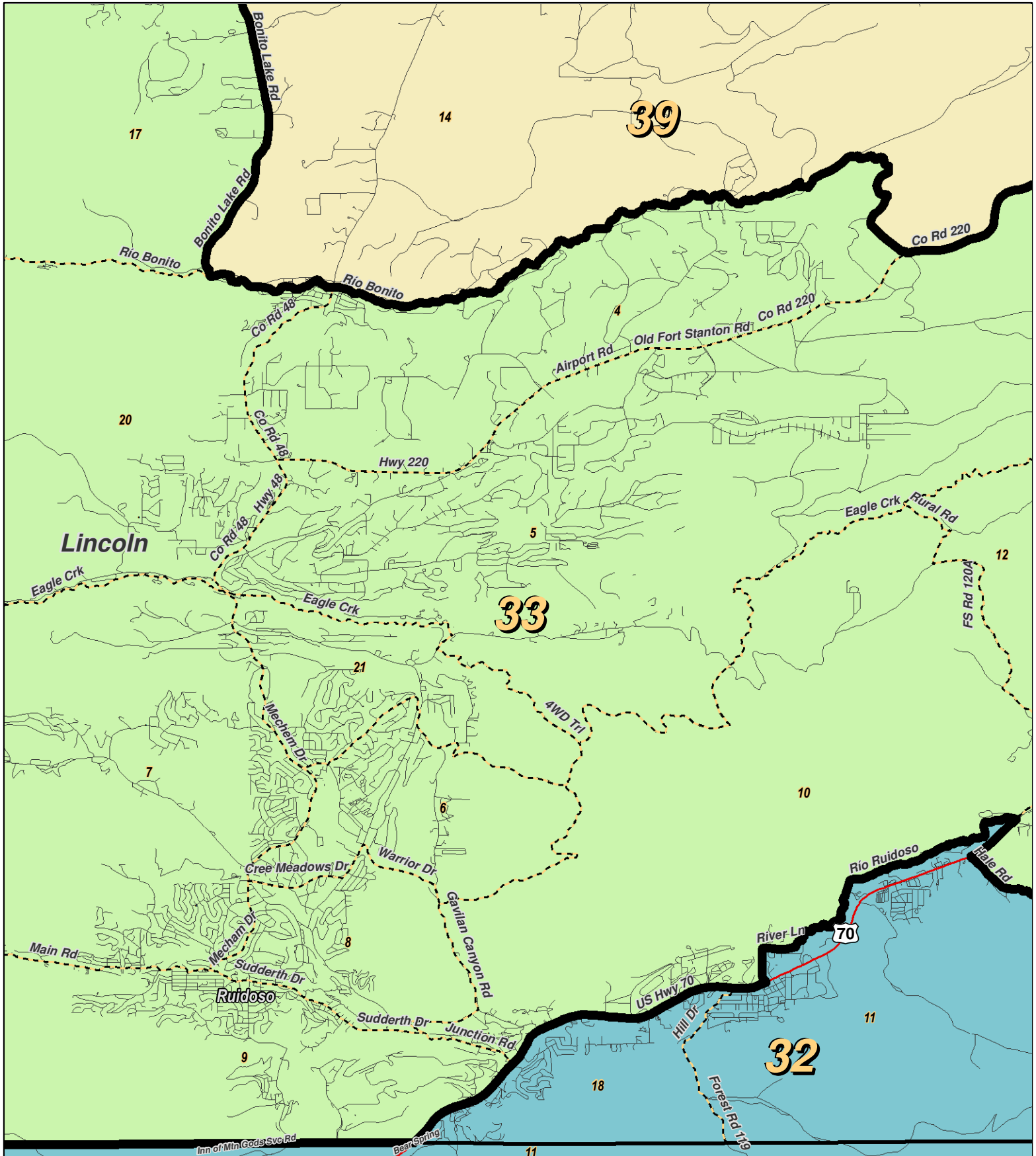
For the New Mexico Legislative Council Service



LEGEND Created: January 06, 2012

- ★ Legislators
- ▭ Precincts
- ▭ Counties
- ~ Rivers
- ~ Lakes / Ponds
- ~ Interstate
- ~ US Highway
- ~ State Highway

Research & Polling, Inc. distributes this map assuming no liability for any errors, omissions, or inaccuracies in the information provided regardless of the cause in reliance upon any maps.



0 1 2 Miles

RESEARCH & POLLING INC.

For the New Mexico
 Legislative Council Service

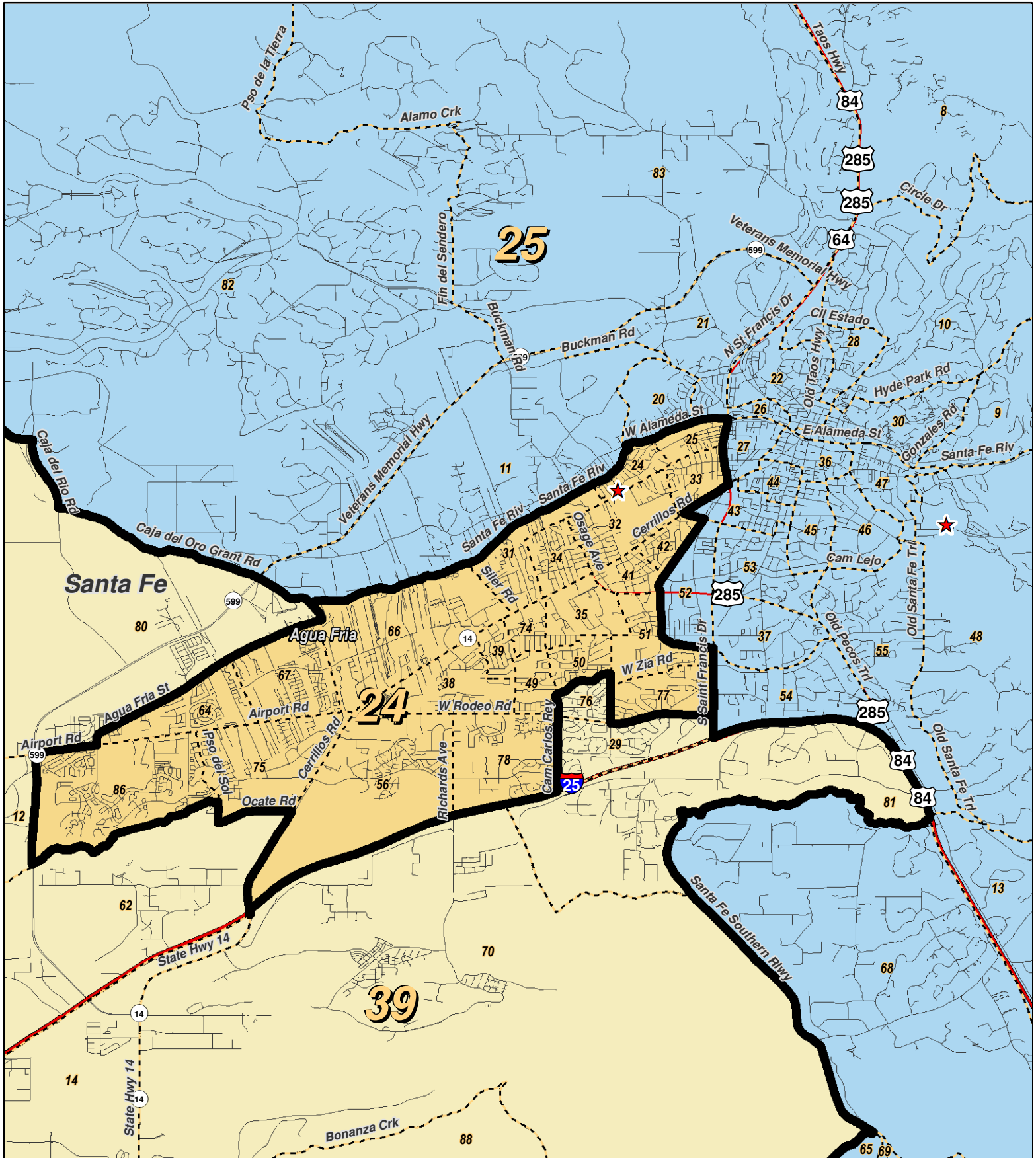
N



LEGEND Created: January 06, 2012

★ Legislators	~ Rivers	↔ Interstate
⬡ Precincts	⊕ Lakes / Ponds	⚡ US Highway
⬢ Counties		⚡ State Highway

Research & Polling, Inc. distributes this map assuming no liability for any errors, omissions, or inaccuracies in the information provided regardless of the cause in reliance upon any maps.



0 1 2 Miles

RESEARCH & POLLING INC.

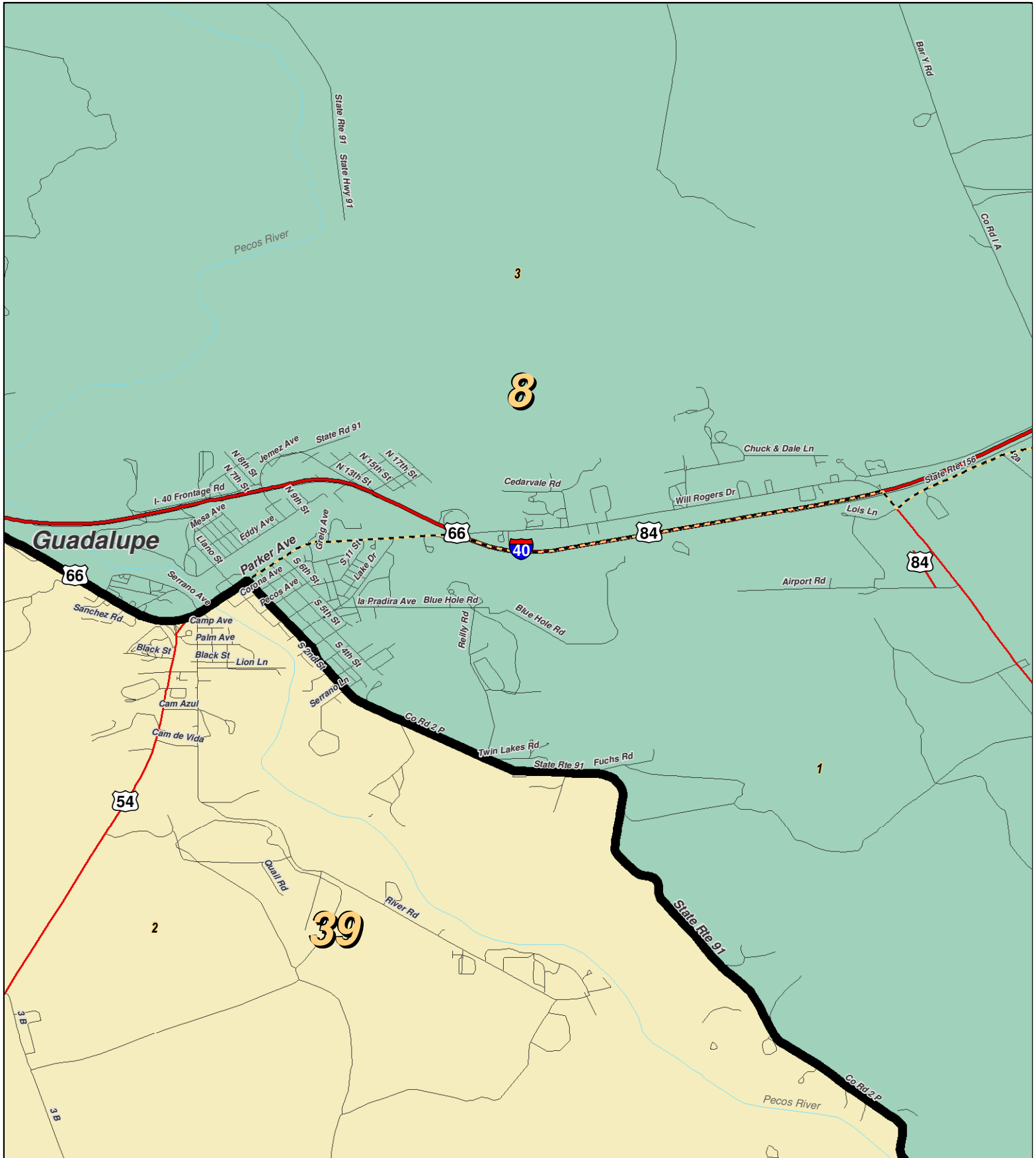
For the New Mexico Legislative Council Service



LEGEND Created: January 06, 2012

- ★ Legislators
- Precincts
- Counties
- ~ Rivers
- ~ Lakes / Ponds
- ~ Interstate
- ~ US Highway
- ~ State Highway

Research & Polling, Inc. distributes this map assuming no liability for any errors, omissions, or inaccuracies in the information provided regardless of the cause in reliance upon any maps.



0 1 Miles

RESEARCH & POLLING INC.


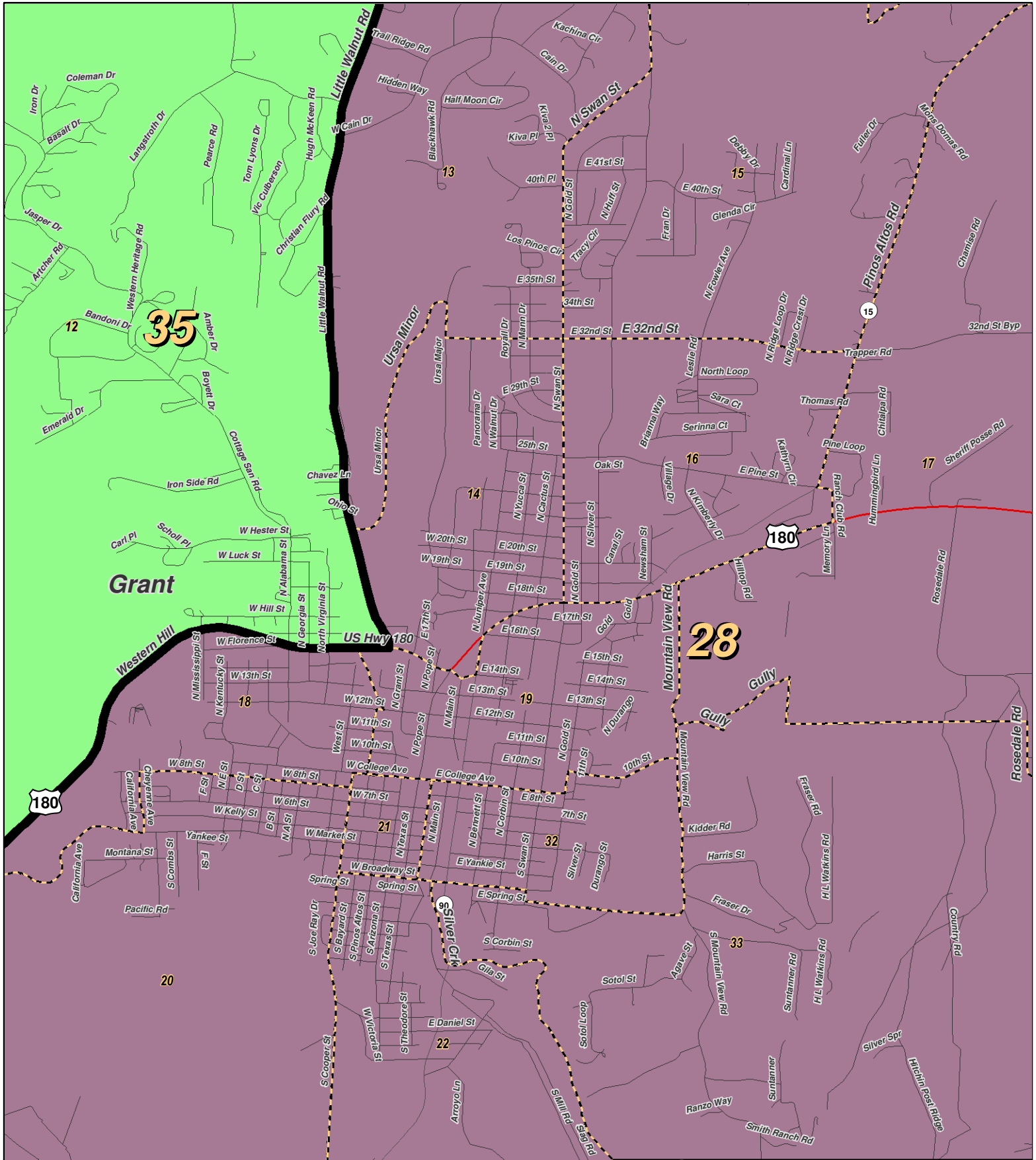
For the New Mexico Legislative Council Service



LEGEND Created: January 06, 2012

★ Legislators	~ Rivers	↗ Interstate
□ Precincts	⊕ Lakes / Ponds	↔ US Highway
□ Counties		~ State Highway

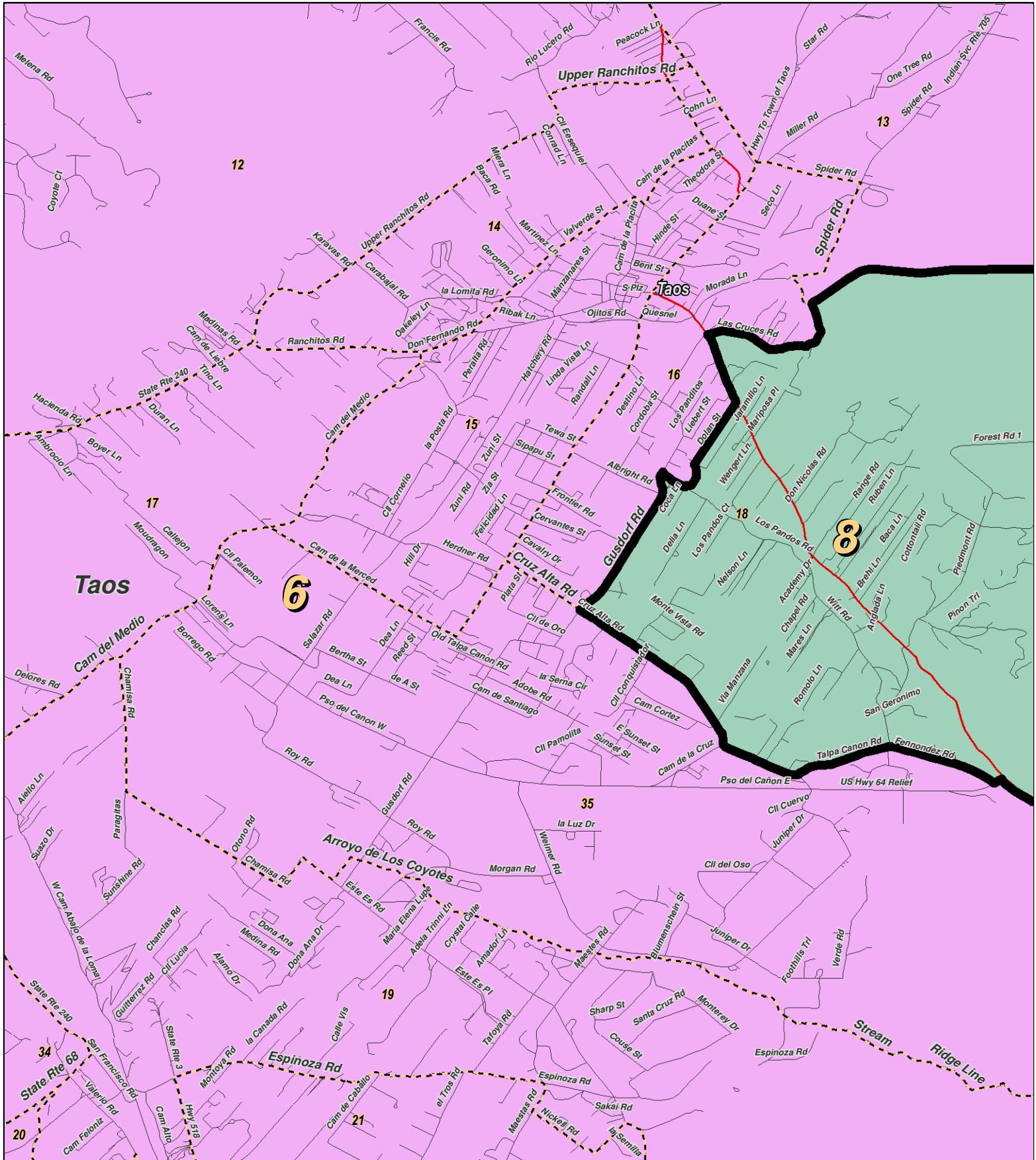
Research & Polling, Inc. distributes this map assuming no liability for any errors, omissions, or inaccuracies in the information provided regardless of the cause in reliance upon any maps.



LEGEND Created: January 06, 2012

★ Legislators	~ Rivers	↗ Interstate
▭ Precincts	⊕ Lakes / Ponds	↔ US Highway
□ Counties		~ State Highway

Research & Polling, Inc. distributes this map assuming no liability for any errors, omissions, or inaccuracies in the information provided regardless of the cause in reliance upon any maps.



0 0.9 Miles

RESEARCH & POLLING INC.

For the New Mexico Legislative Council Service



LEGEND Created: January 06, 2012

★ Legislators	~ Rivers	↔ Interstate
▭ Precincts	☪ Lakes / Ponds	↔ US Highway
▭ Counties		~ State Highway

Research & Polling, Inc. distributes this map assuming no liability for any errors, omissions, or inaccuracies in the information provided regardless of the cause in reliance upon any maps.

District	Pop	Deviation	Hispanic	Non-Hispanic Origin					Other Races
				White	Native American	Black	Asian		
1	47,851	-1,177 -2.4%	11,227 23.5%	23,374 48.8%	11,483 24.0%	391 0.8%	242 0.5%	1,134 2.4%	
18+	34,161		6,930 20.3%	18,546 54.3%	7,642 22.4%	293 0.9%	196 0.6%	554 1.6%	
2	47,780	-1,248 -2.5%	12,157 25.4%	29,092 60.9%	5,300 11.1%	183 0.4%	148 0.3%	900 1.9%	
18+	34,437		7,574 22.0%	22,619 65.7%	3,517 10.2%	117 0.3%	118 0.3%	492 1.4%	
3	48,405	-623 -1.3%	6,404 13.2%	5,101 10.5%	35,504 73.3%	169 0.3%	211 0.4%	1,016 2.1%	
18+	33,310		4,130 12.4%	4,169 12.5%	24,275 72.9%	143 0.4%	173 0.5%	420 1.3%	
4	48,977	-51 -0.1%	7,073 14.4%	7,090 14.5%	33,293 68.0%	225 0.5%	384 0.8%	912 1.9%	
18+	34,289		4,944 14.4%	5,964 17.4%	22,498 65.6%	165 0.5%	294 0.9%	424 1.2%	
5	49,382	354 0.7%	30,493 61.7%	14,057 28.5%	2,900 5.9%	179 0.4%	1,050 2.1%	703 1.4%	
18+	37,350		22,151 59.3%	11,716 31.4%	2,100 5.6%	144 0.4%	786 2.1%	453 1.2%	
6	48,551	-477 -1.0%	27,987 57.6%	16,428 33.8%	2,875 5.9%	152 0.3%	381 0.8%	728 1.5%	
18+	37,861		20,665 54.6%	14,207 37.5%	2,061 5.4%	123 0.3%	304 0.8%	501 1.3%	
7	49,458	430 0.9%	19,244 38.9%	25,695 52.0%	304 0.6%	2,611 5.3%	551 1.1%	1,053 2.1%	
18+	35,582		12,124 34.1%	20,378 57.3%	236 0.7%	1,831 5.1%	458 1.3%	555 1.6%	
8	49,232	204 0.4%	30,573 62.1%	16,900 34.3%	470 1.0%	468 1.0%	288 0.6%	533 1.1%	
18+	38,881		22,973 59.1%	14,471 37.2%	390 1.0%	425 1.1%	236 0.6%	386 1.0%	
9	49,238	210 0.4%	20,561 41.8%	25,081 50.9%	1,752 3.6%	597 1.2%	470 1.0%	777 1.6%	
18+	39,170		14,730 37.6%	21,825 55.7%	1,250 3.2%	495 1.3%	390 1.0%	480 1.2%	
10	49,282	254 0.5%	20,291 41.2%	23,443 47.6%	1,632 3.3%	1,459 3.0%	1,224 2.5%	1,233 2.5%	
18+	35,302		13,097 37.1%	18,411 52.2%	1,156 3.3%	1,066 3.0%	915 2.6%	657 1.9%	
11	49,226	198 0.4%	41,064 83.4%	5,310 10.8%	1,142 2.3%	921 1.9%	236 0.5%	553 1.1%	
18+	32,563		26,205 80.5%	4,341 13.3%	802 2.5%	700 2.1%	199 0.6%	316 1.0%	
12	49,491	463 0.9%	30,120 60.9%	14,001 28.3%	2,046 4.1%	1,473 3.0%	914 1.8%	937 1.9%	
18+	39,478		22,103 56.0%	12,898 32.7%	1,674 4.2%	1,269 3.2%	811 2.1%	723 1.8%	

District	Pop	Deviation	Hispanic	Non-Hispanic Origin					Other Races
				White	Native American	Black	Asian		
13	49,429	401 0.8%	26,967 54.6%	18,670 37.8%	1,735 3.5%	650 1.3%	640 1.3%	767 1.6%	
18+	38,771		19,662 50.7%	16,188 41.8%	1,382 3.6%	497 1.3%	525 1.4%	517 1.3%	
14	49,473	445 0.9%	37,427 75.7%	8,979 18.1%	1,209 2.4%	998 2.0%	273 0.6%	587 1.2%	
18+	35,083		25,077 71.5%	7,638 21.8%	987 2.8%	816 2.3%	206 0.6%	359 1.0%	
15	49,400	372 0.8%	18,550 37.6%	24,682 50.0%	2,651 5.4%	1,280 2.6%	1,162 2.4%	1,075 2.2%	
18+	39,735		13,648 34.3%	21,493 54.1%	1,934 4.9%	1,031 2.6%	947 2.4%	682 1.7%	
16	49,394	366 0.7%	14,268 28.9%	28,621 57.9%	1,782 3.6%	1,522 3.1%	1,796 3.6%	1,405 2.8%	
18+	40,588		10,629 26.2%	24,953 61.5%	1,369 3.4%	1,243 3.1%	1,473 3.6%	921 2.3%	
17	49,124	96 0.2%	27,444 55.9%	13,757 28.0%	3,207 6.5%	2,199 4.5%	1,454 3.0%	1,063 2.2%	
18+	36,059		18,108 50.2%	12,181 33.8%	2,288 6.3%	1,660 4.6%	1,179 3.3%	643 1.8%	
18	49,468	440 0.9%	15,098 30.5%	28,885 58.4%	1,763 3.6%	1,310 2.6%	1,209 2.4%	1,203 2.4%	
18+	39,683		10,845 27.3%	24,768 62.4%	1,312 3.3%	1,043 2.6%	967 2.4%	748 1.9%	
19	49,229	201 0.4%	13,757 27.9%	33,039 67.1%	655 1.3%	485 1.0%	401 0.8%	892 1.8%	
18+	38,261		9,283 24.3%	27,272 71.3%	482 1.3%	361 0.9%	308 0.8%	555 1.5%	
20	49,478	450 0.9%	13,568 27.4%	30,356 61.4%	1,404 2.8%	1,349 2.7%	1,585 3.2%	1,216 2.5%	
18+	39,271		9,544 24.3%	25,752 65.6%	994 2.5%	1,033 2.6%	1,256 3.2%	692 1.8%	
21	49,246	218 0.4%	10,478 21.3%	33,597 68.2%	636 1.3%	685 1.4%	2,775 5.6%	1,075 2.2%	
18+	38,505		7,325 19.0%	27,557 71.6%	481 1.2%	528 1.4%	2,005 5.2%	609 1.6%	
22	46,784	-2,244 -4.6%	7,607 16.3%	7,366 15.7%	30,628 65.5%	340 0.7%	221 0.5%	622 1.3%	
18+	32,353		5,024 15.5%	5,767 17.8%	20,832 64.4%	255 0.8%	180 0.6%	295 0.9%	
23	49,133	105 0.2%	22,278 45.3%	22,043 44.9%	1,352 2.8%	1,345 2.7%	918 1.9%	1,197 2.4%	
18+	34,827		14,523 41.7%	17,045 48.9%	942 2.7%	983 2.8%	720 2.1%	614 1.8%	
24	48,574	-454 -0.9%	32,304 66.5%	14,001 28.8%	688 1.4%	336 0.7%	567 1.2%	678 1.4%	
18+	36,554		22,514 61.6%	12,329 33.7%	528 1.4%	291 0.8%	440 1.2%	452 1.2%	

District	Pop	Deviation	Hispanic	Non-Hispanic Origin					Other Races
				White	Native American	Black	Asian		
25	48,805	-223 -0.5%	12,847 26.3%	33,379 68.4%	799 1.6%	308 0.6%	661 1.4%	811 1.7%	
18+	41,915		10,081 24.1%	29,835 71.2%	631 1.5%	252 0.6%	552 1.3%	564 1.3%	
26	48,944	-84 -0.2%	34,845 71.2%	9,606 19.6%	1,811 3.7%	1,194 2.4%	598 1.2%	890 1.8%	
18+	34,898		23,737 68.0%	7,987 22.9%	1,267 3.6%	932 2.7%	456 1.3%	519 1.5%	
27	49,288	260 0.5%	18,896 38.3%	28,070 57.0%	368 0.7%	810 1.6%	418 0.8%	726 1.5%	
18+	36,502		12,122 33.2%	22,642 62.0%	294 0.8%	632 1.7%	343 0.9%	469 1.3%	
28	49,260	232 0.5%	28,845 58.6%	19,034 38.6%	297 0.6%	338 0.7%	199 0.4%	547 1.1%	
18+	36,950		19,676 53.3%	16,207 43.9%	247 0.7%	269 0.7%	165 0.4%	386 1.0%	
29	51,055	2,027 4.1%	30,788 60.3%	15,471 30.3%	3,630 7.1%	406 0.8%	161 0.3%	599 1.2%	
18+	37,271		21,001 56.3%	12,764 34.2%	2,667 7.2%	315 0.8%	138 0.4%	386 1.0%	
30	47,464	-1,564 -3.2%	19,451 41.0%	14,212 29.9%	12,415 26.2%	519 1.1%	252 0.5%	615 1.3%	
18+	35,251		13,598 38.6%	11,938 33.9%	8,715 24.7%	438 1.2%	192 0.5%	370 1.0%	
31	49,028	0 0.0%	40,354 82.3%	7,712 15.7%	120 0.2%	375 0.8%	207 0.4%	260 0.5%	
18+	33,584		26,416 78.7%	6,467 19.3%	94 0.3%	280 0.8%	160 0.5%	167 0.5%	
32	49,134	106 0.2%	29,187 59.4%	14,897 30.3%	3,542 7.2%	815 1.7%	140 0.3%	553 1.1%	
18+	34,416		18,777 54.6%	12,192 35.4%	2,349 6.8%	641 1.9%	116 0.3%	341 1.0%	
33	48,916	-112 -0.2%	15,243 31.2%	30,393 62.1%	700 1.4%	1,128 2.3%	458 0.9%	994 2.0%	
18+	38,435		10,394 27.0%	25,707 66.9%	509 1.3%	865 2.3%	376 1.0%	584 1.5%	
34	48,911	-117 -0.2%	19,916 40.7%	26,041 53.2%	388 0.8%	1,130 2.3%	515 1.1%	921 1.9%	
18+	36,219		12,629 34.9%	21,474 59.3%	308 0.9%	861 2.4%	418 1.2%	529 1.5%	
35	48,955	-73 -0.1%	18,855 38.5%	27,794 56.8%	853 1.7%	353 0.7%	370 0.8%	730 1.5%	
18+	39,677		13,426 33.8%	24,490 61.7%	620 1.6%	289 0.7%	318 0.8%	534 1.3%	
36	49,510	482 1.0%	31,922 64.5%	15,954 32.2%	337 0.7%	533 1.1%	220 0.4%	544 1.1%	
18+	36,146		21,495 59.5%	13,414 37.1%	255 0.7%	426 1.2%	189 0.5%	367 1.0%	

District	Pop	Deviation	Hispanic	Non-Hispanic Origin				
				White	Native American	Black	Asian	Other Races
37	48,679	-349 -0.7%	27,501 56.5%	18,713 38.4%	347 0.7%	873 1.8%	551 1.1%	694 1.4%
18+	35,653		18,152 50.9%	15,679 44.0%	264 0.7%	670 1.9%	443 1.2%	445 1.2%
38	49,353	325 0.7%	30,624 62.1%	15,537 31.5%	597 1.2%	889 1.8%	974 2.0%	732 1.5%
18+	38,150		21,731 57.0%	13,815 36.2%	486 1.3%	721 1.9%	842 2.2%	555 1.5%
39	48,864	-164 -0.3%	29,932 61.3%	16,920 34.6%	678 1.4%	402 0.8%	337 0.7%	595 1.2%
18+	37,798		21,338 56.5%	14,841 39.3%	604 1.6%	342 0.9%	267 0.7%	406 1.1%
40	49,428	400 0.8%	18,687 37.8%	26,088 52.8%	1,377 2.8%	1,250 2.5%	688 1.4%	1,338 2.7%
18+	35,456		11,937 33.7%	20,370 57.5%	990 2.8%	906 2.6%	538 1.5%	715 2.0%
41	49,024	-4 -0.0%	30,097 61.4%	16,213 33.1%	336 0.7%	1,763 3.6%	114 0.2%	501 1.0%
18+	34,053		19,209 56.4%	12,926 38.0%	240 0.7%	1,304 3.8%	87 0.3%	287 0.8%
42	48,956	-72 -0.1%	18,473 37.7%	28,208 57.6%	362 0.7%	1,049 2.1%	342 0.7%	522 1.1%
18+	36,059		11,799 32.7%	22,612 62.7%	290 0.8%	798 2.2%	270 0.7%	290 0.8%
Totals	2,059,179	Ideal: 49,028	953,403 46.3%	833,810 40.5%	175,368 8.5%	35,462 1.7%	26,305 1.3%	34,831 1.1%
18+	1,540,507		651,326 42.3%	697,848 45.3%	121,962 7.9%	27,453 1.8%	20,956 1.4%	20,962 0.8%

District Profile

District	Total Population	Deviation		Total Adult Native American	Adult Hispanic	Adult Non-Hispanic			Performance Measure		Registered Voters				
						White	American	Black	Dem	Rep	Total	% Dem	% Rep	% DTS	% Other
1	47,851	-1,177	-2.4%	24.5%	20.3%	54.3%	22.4%	0.9%	29.8%	70.2%	23,113	29.1%	51.4%	16.6%	2.8%
2	47,780	-1,248	-2.5%	12.1%	22.0%	65.7%	10.2%	0.3%	26.3%	73.7%	24,624	26.6%	54.3%	16.2%	2.8%
3	48,405	-623	-1.3%	75.7%	12.4%	12.5%	72.9%	0.4%	65.1%	34.9%	24,909	58.9%	21.9%	17.5%	1.8%
4	48,977	-51	-0.1%	68.3%	14.4%	17.4%	65.6%	0.5%	66.8%	33.2%	25,135	63.2%	18.5%	16.5%	1.9%
5	49,382	354	0.7%	7.6%	59.3%	31.4%	5.6%	0.4%	65.6%	34.4%	30,630	68.4%	17.9%	11.7%	2.0%
6	48,551	-477	-1.0%	7.9%	54.6%	37.5%	5.4%	0.3%	71.7%	28.3%	32,732	67.9%	16.0%	13.0%	3.0%
7	49,458	430	0.9%	2.1%	34.1%	57.3%	0.7%	5.1%	30.9%	69.1%	22,108	37.2%	47.2%	15.2%	0.4%
8	49,232	204	0.4%	2.8%	59.1%	37.2%	1.0%	1.1%	62.0%	38.0%	35,464	65.8%	21.9%	10.6%	1.7%
9	49,238	210	0.4%	4.6%	37.6%	55.7%	3.2%	1.3%	52.9%	47.1%	33,751	48.4%	33.4%	14.6%	3.6%
10	49,282	254	0.5%	5.0%	37.1%	52.2%	3.3%	3.0%	42.8%	57.2%	28,124	39.4%	41.4%	15.5%	3.7%
11	49,226	198	0.4%	4.4%	80.5%	13.3%	2.5%	2.1%	67.5%	32.5%	18,603	56.9%	19.1%	21.2%	2.8%
12	49,491	463	0.9%	6.2%	56.0%	32.7%	4.2%	3.2%	76.2%	23.8%	29,911	58.4%	16.0%	20.6%	5.0%
13	49,429	401	0.8%	5.3%	50.7%	41.8%	3.6%	1.3%	63.4%	36.6%	32,547	55.7%	25.4%	15.3%	3.6%
14	49,473	445	0.9%	4.5%	71.5%	21.8%	2.8%	2.3%	62.4%	37.6%	19,517	56.9%	21.5%	18.6%	3.0%
15	49,400	372	0.8%	6.7%	34.3%	54.1%	4.9%	2.6%	52.7%	47.3%	33,996	46.4%	34.0%	16.0%	3.6%
16	49,394	366	0.7%	5.2%	26.2%	61.5%	3.4%	3.1%	67.5%	32.5%	34,908	53.9%	23.5%	17.5%	5.1%
17	49,124	96	0.2%	8.7%	50.2%	33.8%	6.3%	4.6%	59.8%	40.2%	22,912	49.0%	25.0%	21.4%	4.6%
18	49,468	440	0.9%	5.0%	27.3%	62.4%	3.3%	2.6%	46.6%	53.4%	34,024	41.9%	39.3%	15.5%	3.3%
19	49,229	201	0.4%	2.8%	24.3%	71.3%	1.3%	0.9%	40.6%	59.4%	32,729	35.5%	45.7%	15.2%	3.6%
20	49,478	450	0.9%	3.9%	24.3%	65.6%	2.5%	2.6%	44.0%	56.0%	35,005	38.9%	42.4%	15.7%	2.9%
21	49,246	218	0.4%	2.1%	19.0%	71.6%	1.2%	1.4%	39.5%	60.5%	36,450	33.9%	48.6%	14.6%	2.9%
22	46,784	-2,244	-4.6%	66.4%	15.5%	17.8%	64.4%	0.8%	69.7%	30.3%	24,701	64.9%	18.9%	14.0%	2.3%
23	49,133	105	0.2%	4.3%	41.7%	48.9%	2.7%	2.8%	46.2%	53.8%	29,083	41.6%	40.2%	15.0%	3.1%
24	48,574	-454	-0.9%	3.4%	61.6%	33.7%	1.4%	0.8%	75.2%	24.8%	26,195	67.7%	12.6%	17.4%	2.3%
25	48,805	-223	-0.5%	2.8%	24.1%	71.2%	1.5%	0.6%	73.3%	26.7%	40,756	63.6%	16.1%	17.6%	2.7%
26	48,944	-84	-0.2%	5.4%	68.0%	22.9%	3.6%	2.7%	62.9%	37.1%	24,789	56.2%	23.2%	17.3%	3.2%
27	49,288	260	0.5%	2.1%	33.2%	62.0%	0.8%	1.7%	32.4%	67.6%	25,256	33.3%	51.1%	13.1%	2.5%
28	49,260	232	0.5%	2.3%	53.3%	43.9%	0.7%	0.7%	58.1%	41.9%	28,019	59.2%	24.6%	14.2%	2.0%
29	51,055	2,027	4.1%	9.4%	56.3%	34.2%	7.2%	0.8%	53.1%	46.9%	24,861	51.8%	29.4%	15.8%	3.0%
30	47,464	-1,564	-3.2%	26.7%	38.6%	33.9%	24.7%	1.2%	54.1%	45.9%	25,682	56.1%	28.4%	12.5%	3.0%

District Profile

District	Total Population	Deviation		Total Adult Native American	Adult Hispanic	Adult Non-Hispanic			Performance Measure		Registered Voters				
						White	American	Black	Dem	Rep	Total	% Dem	% Rep	% DTS	% Other
31	49,028	0	0.0%	1.1%	78.7%	19.3%	0.3%	0.8%	59.9%	40.1%	18,365	55.7%	21.6%	20.4%	2.2%
32	49,134	106	0.2%	8.7%	54.6%	35.4%	6.8%	1.9%	45.1%	54.9%	19,968	43.1%	36.8%	17.4%	2.7%
33	48,916	-112	-0.2%	2.8%	27.0%	66.9%	1.3%	2.3%	35.2%	64.8%	29,012	31.3%	50.7%	16.1%	1.8%
34	48,911	-117	-0.2%	2.0%	34.9%	59.3%	0.9%	2.4%	36.0%	64.0%	21,661	38.6%	43.6%	16.7%	1.2%
35	48,955	-73	-0.1%	3.3%	33.8%	61.7%	1.6%	0.7%	46.3%	53.7%	31,988	44.3%	37.9%	15.1%	2.7%
36	49,510	482	1.0%	2.5%	59.5%	37.1%	0.7%	1.2%	53.5%	46.5%	25,351	49.9%	29.7%	17.0%	3.4%
37	48,679	-349	-0.7%	2.4%	50.9%	44.0%	0.7%	1.9%	51.1%	48.9%	24,155	44.3%	32.5%	19.6%	3.6%
38	49,353	325	0.7%	3.0%	57.0%	36.2%	1.3%	1.9%	58.4%	41.6%	26,582	49.7%	26.0%	20.5%	3.8%
39	48,864	-164	-0.3%	3.5%	56.5%	39.3%	1.6%	0.9%	63.4%	36.6%	28,615	60.7%	24.0%	12.7%	2.6%
40	49,428	400	0.8%	4.5%	33.7%	57.5%	2.8%	2.6%	41.6%	58.4%	27,970	38.2%	42.7%	14.9%	4.2%
41	49,024	-4	-0.0%	1.9%	56.4%	38.0%	0.7%	3.8%	46.7%	53.3%	19,707	50.0%	32.9%	16.6%	0.5%
42	48,956	-72	-0.1%	1.9%	32.7%	62.7%	0.8%	2.2%	24.7%	75.3%	25,307	30.3%	55.3%	13.8%	0.6%
NM	2,059,179	Ideal:	49,028	9.6%	42.3%	45.3%	7.9%	1.8%	53.0%	47.0%	1,159,215	49.3%	31.9%	15.9%	2.9%

NM Senate: SD_187899.4_Egolf_Maestas_Joint_Plan_II

District Definitions by County and Precinct

SENATE DISTRICT ONE.--Senate district one is composed of San Juan county precincts 26 through 40, 43 through 46, 49 through 53, 55 and 56.

SENATE DISTRICT TWO.--Senate district two is composed of San Juan county precincts 21, 41, 42, 47, 48, 54 and 57 through 77.

SENATE DISTRICT THREE.--Senate district three is composed of McKinley county precincts 2, 4 through 6, 20, 21, 31, 33 through 39, 41, 42, 49 and 59; and San Juan county precincts 1 through 8, 12, 13, 17, 18, 20 and 22 through 25.

SENATE DISTRICT FOUR.--Senate district four is composed of Cibola county precincts 4 through 6, 14 and 15; McKinley county precincts 1, 3, 14, 16 through 19, 22 through 29, 32, 40, 43 through 48, 50 and 52 through 58; and San Juan county precincts 9 through 11.

SENATE DISTRICT FIVE.--Senate district five is composed of Los Alamos county precincts 7 through 17; Rio Arriba county precincts 1 through 5, 7 through 12, 18 through 23, 28 and 31 through 42; Sandoval county precinct 51; and Santa Fe county precincts 1, 58 and 79.

SENATE DISTRICT SIX.--Senate district six is composed of Los Alamos county precincts 1 through 5; Rio Arriba county precincts 6 and 13 through 17; Santa Fe county precincts 2 through 5, 23, 40, 59 through 61 and 87; and Taos county precincts 1, 2, 4 through 17 and 19 through 36.

SENATE DISTRICT SEVEN.--Senate district seven is composed of Curry county precincts 1 through 28, 30 through 35 and 37; Quay county precincts 1 through 5; and Union county precincts 7 through 9.

SENATE DISTRICT EIGHT.--Senate district eight is composed of Colfax county; Guadalupe county precincts 1 and 3; Harding county; Mora county precincts 1 through 4, 6 and 9 through 11; Quay county precincts 6 through 12; San Miguel county precincts 1 through 8, 14, 15 and 25 through 28; Taos county precincts 3 and 18; and Union county precincts 1, 4 and 6.

SENATE DISTRICT NINE.--Senate district nine is composed of Bernalillo county precincts 3, 5 through 10, 86 and 567; and Sandoval county precincts 1 through 6, 11 through 13, 29, 31 through 36, 38, 52 through 57, 59, 64 and 76.

SENATE DISTRICT TEN.--Senate district ten is composed of Bernalillo county precincts 2, 19, 68, 69, 78, 79, 84, 85, 87, 89, 116, 170 and 171; and Sandoval county precincts 30, 42 through 46, 72, 85 and 86.

SENATE DISTRICT ELEVEN.--Senate district eleven is composed of Bernalillo county precincts 32, 41, 43 through 45, 49, 50, 53, 56, 59, 60, 64 through 66, 71 and 137 through 140.

SENATE DISTRICT TWELVE.--Senate district twelve is composed of Bernalillo county precincts 48, 61 through 63, 67, 94, 95, 101 through 106, 109, 121 through 125, 131 through 133, 135, 162, 163, 165, 166, 197, 211, 212, 214 through 217, 221, 223 through 226, 246, 344 through 346 and 358.

SENATE DISTRICT THIRTEEN.--Senate district thirteen is composed of Bernalillo county precincts 4, 11 through 18, 30, 83, 108, 150 through 154, 161, 164, 180 through 187, 191 through 196, 347 and 455.

SENATE DISTRICT FOURTEEN.--Senate district fourteen is composed of Bernalillo county precincts 42, 52, 54, 58, 72 through 77, 88, 90 through 92, 96 through 99 and 141 through 144.

SENATE DISTRICT FIFTEEN.--Senate district fifteen is composed of Bernalillo county precincts 371 through 375, 400 through 409, 414, 418 through 421, 431 through 446, 466, 487 through 493, 497 and 510.

SENATE DISTRICT SIXTEEN.--Senate district sixteen is composed of Bernalillo county precincts 107, 241 through 245, 251 through 258, 271 through 274, 278, 289, 296, 311, 313 through 317, 324, 332, 341 through 343, 351 through 357, 381 through 387, 411 through 413 and 415 through 417.

SENATE DISTRICT SEVENTEEN.--Senate district seventeen is composed of Bernalillo county precincts 275, 281 through 287, 291 through 293, 312, 318, 321 through 323, 326 through 331, 477, 478 and 542.

SENATE DISTRICT EIGHTEEN.--Senate district eighteen is composed of Bernalillo county precincts 450, 453, 461 through 465, 471 through 476, 481 through 484, 494 through 496, 498 through 500, 502 through 509, 511 through 514, 516, 523, 528, 529, 531, 533 through 536, 562 and 563.

SENATE DISTRICT NINETEEN.--Senate district nineteen is composed of Bernalillo county precincts 290, 294, 295, 301, 333, 551 through 559 and 570 through 573; Sandoval county precinct 28; Santa Fe county precincts 15, 18, 73, 84 and 85; Torrance county precincts 3 through 7, 13, 15 and 16; and Valencia county precincts 30 and 38.

SENATE DISTRICT TWENTY.--Senate district twenty is composed of Bernalillo county precincts 297 through 300, 302 through 308, 429, 430, 454, 480, 515, 517 through 522, 524 through 527, 530, 532, 540, 543 through 550, 561 and 564 through 566.

SENATE DISTRICT TWENTY-ONE.--Senate district twenty-one is composed of Bernalillo county precincts 410, 422 through 428, 447 through 449, 451, 452, 456, 485, 486, 537 through 539, 541, 560, 568, 569 and 601 through 603.

SENATE DISTRICT TWENTY-TWO.--Senate district twenty-two is composed of Bernalillo county precinct 31; McKinley county precincts 7 through 13 and 15; Rio Arriba county precincts 24 through 27, 29 and 30; San Juan county precincts 14 through 16 and 19; and Sandoval county precincts 7 through 10, 14 through 27, 63, 66, 75, 78, 79 and 84.

SENATE DISTRICT TWENTY-THREE.--Senate district twenty-three is composed of Bernalillo county precincts 1, 20 through 22, 24, 57, 80 through 82, 110 through 115, 117, 118, 127 through 129 and 134.

SENATE DISTRICT TWENTY-FOUR.--Senate district twenty-four is composed of Santa Fe county precincts 24, 25, 31 through 35, 38, 39, 41, 42, 49 through 51, 56, 64, 66, 67, 74, 75, 77, 78 and 86.

SENATE DISTRICT TWENTY-FIVE.--Senate district twenty-five is composed of Los Alamos county precinct 6; and Santa Fe county precincts 6 through 11, 13, 20 through 22, 26 through 28, 30, 36, 37, 43 through 48, 52 through 55, 57, 63, 65, 68, 69, 71, 82 and 83.

SENATE DISTRICT TWENTY-SIX.--Senate district twenty-six is composed of Bernalillo county precincts 23, 25 through 29, 33 through 40, 46, 47, 51, 55, 70, 119, 120 and 136.

SENATE DISTRICT TWENTY-SEVEN.--Senate district twenty-seven is composed of Chaves county precincts 1 through 7, 9, 13, 14, 16, 21, 22, 25, 35, 36, 41, 44 through 46, 73 and 93; Curry county precincts 29 and 36; De Baca county; and Roosevelt county.

SENATE DISTRICT TWENTY-EIGHT.--Senate district twenty-eight is composed of Grant county precincts 5, 6, 8 through 11 and 13 through 34; Hidalgo county; and Luna county precincts 1, 4 through 6, 8 and 10 through 13.

SENATE DISTRICT TWENTY-NINE.--Senate district twenty-nine is composed of Bernalillo county precinct 93; and Valencia county precincts 2, 3, 5 through 8, 13 through 16, 19, 21 through 28, 31, 32 and 34 through 36.

SENATE DISTRICT THIRTY.--Senate district thirty is composed of Cibola county precincts 1 through 3, 7 through 13 and 16 through 25; McKinley county precinct 30; Socorro county precincts 15 and 24; and Valencia county precincts 1, 4, 9 through 12, 17, 18, 20, 29, 33, 37 and 39 through 41.

SENATE DISTRICT THIRTY-ONE.--Senate district thirty-one is composed of Dona Ana county precincts 6, 7, 9 through 15, 74, 77, 79 through 81, 96, 97, 104, 113, 114 and 120.

SENATE DISTRICT THIRTY-TWO.--Senate district thirty-two is composed of Chaves county precincts 15, 23, 24, 31 through 34, 42, 43, 51, 52, 61 through 63, 71, 72, 81 through 85, 90 through 92, 94 and 101 through 104; Eddy county precincts 2, 3 and 41; Lincoln county precincts 11 and 18; and Otero county precinct 11.

SENATE DISTRICT THIRTY-THREE.--Senate district thirty-three is composed of Chaves county precincts 10 through 12; Lincoln county precincts 2, 4 through 10, 12, 15, 17, 20 and 21; and Otero county precincts 10, 12 through 15, 17, 19, 20, 22, 23, 25 through 34 and 37 through 40.

SENATE DISTRICT THIRTY-FOUR.--Senate district thirty-four is composed of Dona Ana county precincts 75 and 76; Eddy county precincts 17, 18, 21, 23, 25 through 30, 34, 35 and 45; and Otero county precincts 1 through 9, 16, 18, 21, 24, 35, 36 and 41.

SENATE DISTRICT THIRTY-FIVE.--Senate district thirty-five is composed of Catron county; Dona Ana county precincts 18, 19, 21, 107 and 108; Grant county precincts 1 through 4, 7, 12 and 35; Luna county precincts 2, 3 and 14; Sierra county; and Socorro county precincts 1 through 14, 16 through 23, 25 and 26.

SENATE DISTRICT THIRTY-SIX.--Senate district thirty-six is composed of Dona Ana county precincts 1 through 4, 20, 22 through 25, 30 through 32, 35 through 40, 60, 63, 83 through 90, 92, 95, 99, 100, 109, 111 and 115.

SENATE DISTRICT THIRTY-SEVEN.--Senate district thirty-seven is composed of Dona Ana county precincts 5, 26 through 29, 34, 59, 61, 62, 64 through 67, 91, 102, 105, 106, 110, 112 and 116 through 119.

SENATE DISTRICT THIRTY-EIGHT.--Senate district thirty-eight is composed of Dona Ana county precincts 8, 16, 17, 33, 41 through 58, 68 through 73, 78, 82, 93, 94, 98, 101 and 103.

SENATE DISTRICT THIRTY-NINE.--Senate district thirty-nine is composed of Guadalupe county precincts 2, 4 and 5; Lincoln county precincts 1, 3, 13, 14, 16 and 19; Mora county precincts 5, 7 and 8; San Miguel county precincts 9 through 13 and 16 through 24; Santa Fe county precincts 12, 14, 16, 17, 19, 29, 62, 70, 72, 76, 80, 81 and 88; and Torrance county precincts 1, 2, 8 through 12 and 14.

SENATE DISTRICT FORTY.--Senate district forty is composed of Sandoval county precincts 37, 39 through 41, 47 through 50, 58, 60 through 62, 65, 67 through 71, 73, 74 and 80 through 83.

SENATE DISTRICT FORTY-ONE.--Senate district forty-one is composed of Eddy county precincts 9 through 16, 32, 33 and 44; and Lea county precincts 11, 12, 14 through 17, 31, 34 through 36, 51 through 55, 61, 62 and 71 through 74.

SENATE DISTRICT FORTY-TWO.--Senate district forty-two is composed of Chaves county precinct 47; Eddy county precincts 1, 4 through 8, 19, 20, 36 through 40 and 42; and Lea county precincts 2, 3, 10, 13, 18, 20 through 30, 32, 33 and 41 through 44.