

For the New Mexico
Legislative Council Service

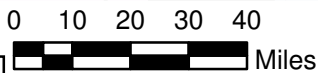
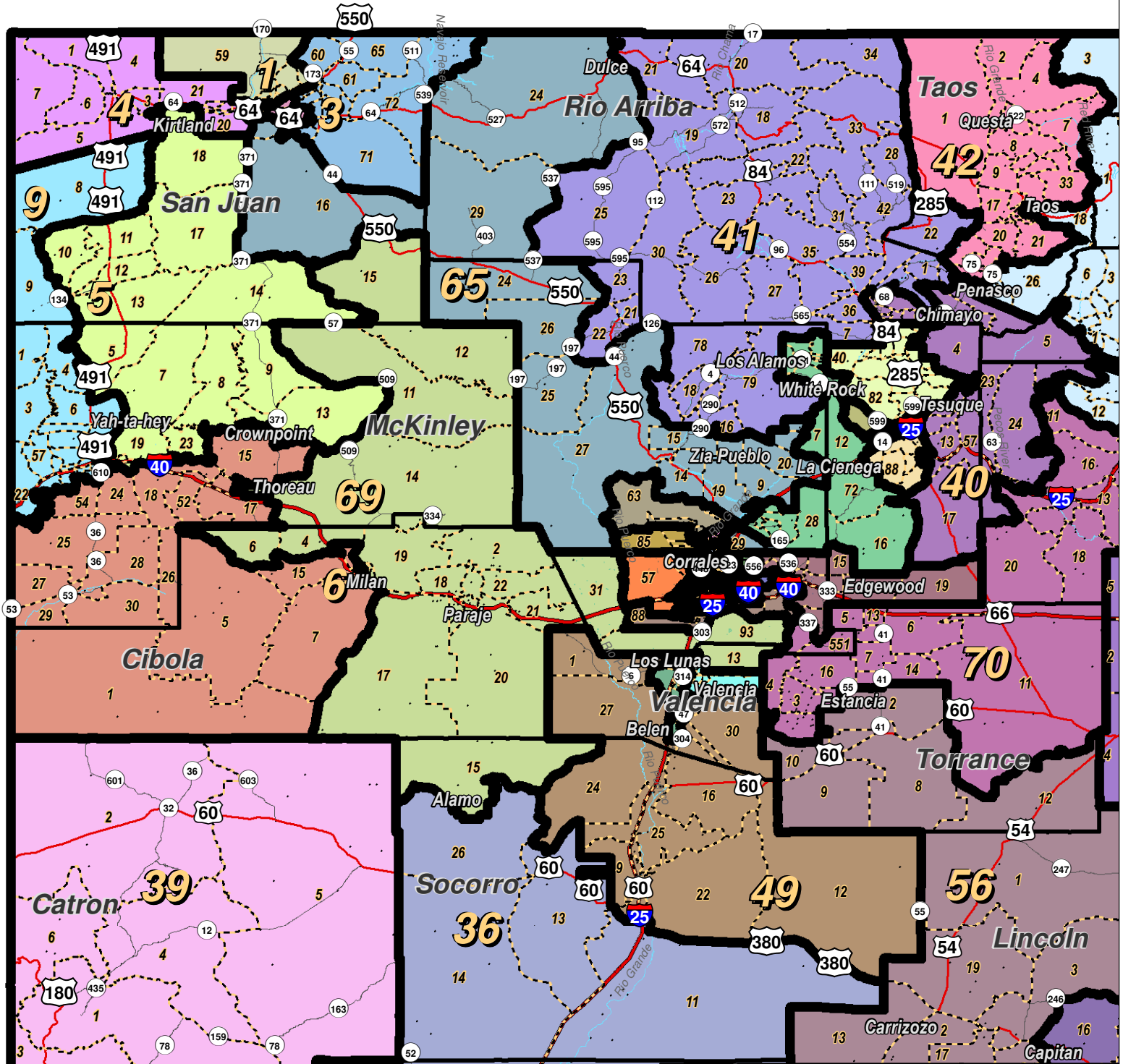


LEGEND Created: December 21, 2011

- ▭ Counties
- ↗ Interstate Highway
- ~ Rivers
- ~ US Highway

Research & Polling, Inc. distributes this map assuming no liability for any errors, omissions, or inaccuracies in the information provided regardless of the cause in reliance upon any maps.





LEGEND

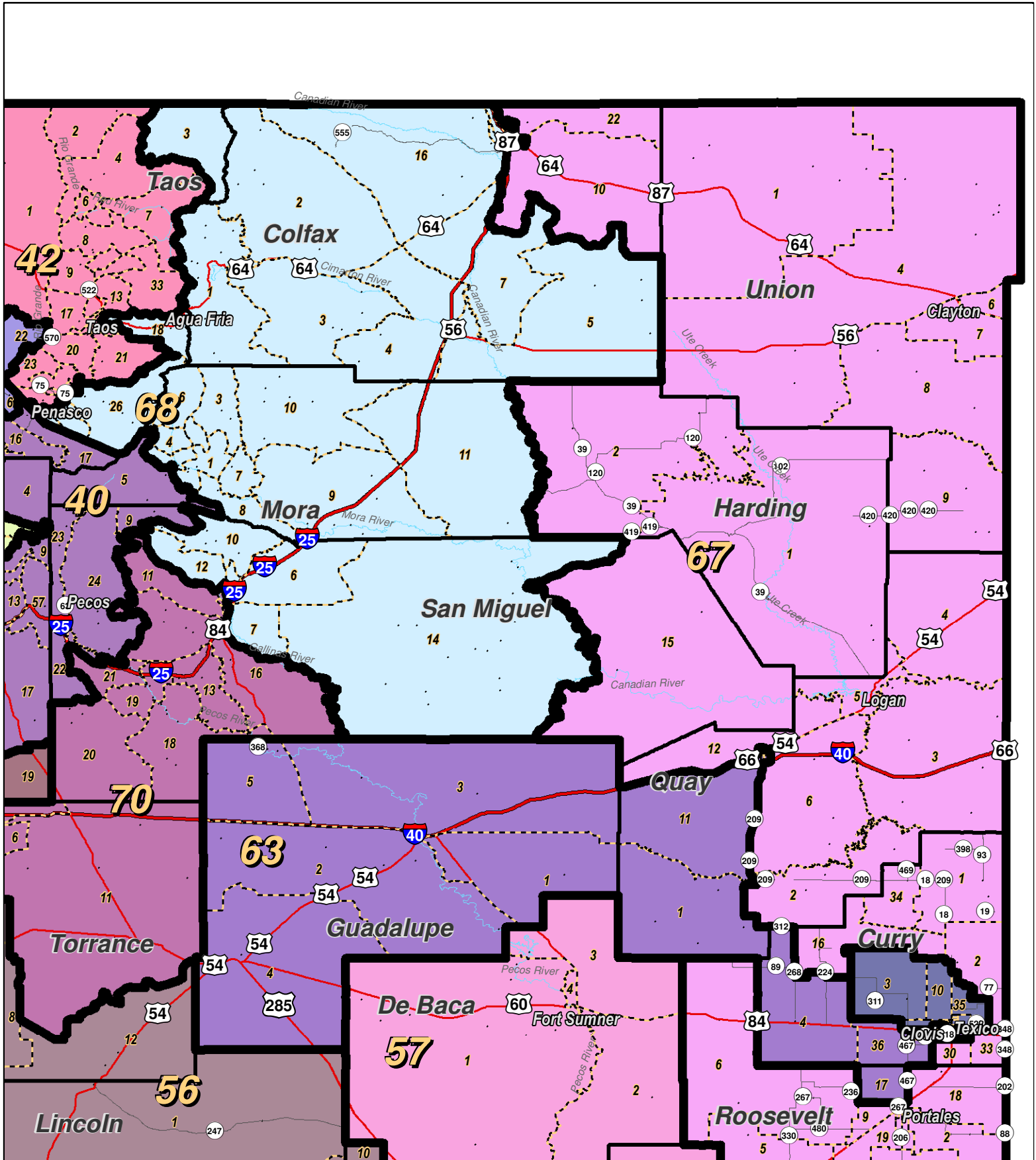
Created: December 21, 2011

- Precincts
- Counties
- ~ Rivers
- ⊕ Lakes / Ponds
- ≡ Interstate
- US Highway
- - - State Highway



For the New Mexico
Legislative Council Service

Research & Polling, Inc. distributes this map assuming no liability for any errors, omissions, or inaccuracies in the information provided regardless of the cause in reliance upon any maps.



0 10 20 30 40 Miles

RESEARCH & POLLING INC.

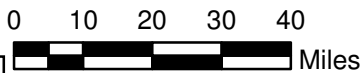
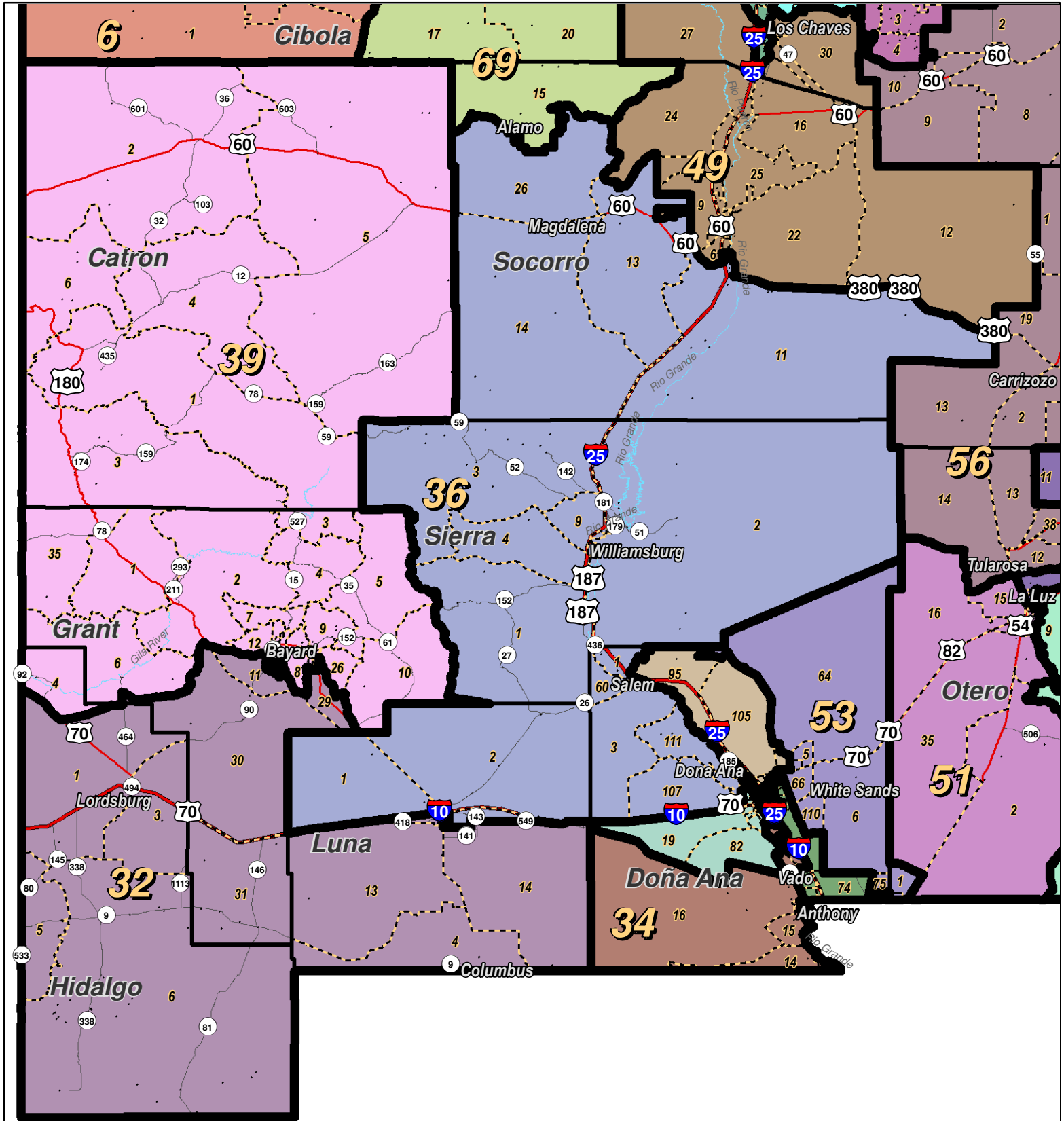
For the New Mexico Legislative Council Service



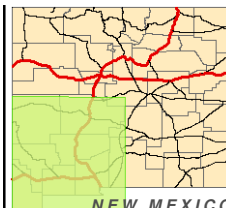
LEGEND Created: December 21, 2011

- Precincts
- Rivers
- Interstate
- Counties
- Lakes / Ponds
- US Highway
- State Highway

Research & Polling, Inc. distributes this map assuming no liability for any errors, omissions, or inaccuracies in the information provided regardless of the cause in reliance upon any maps.



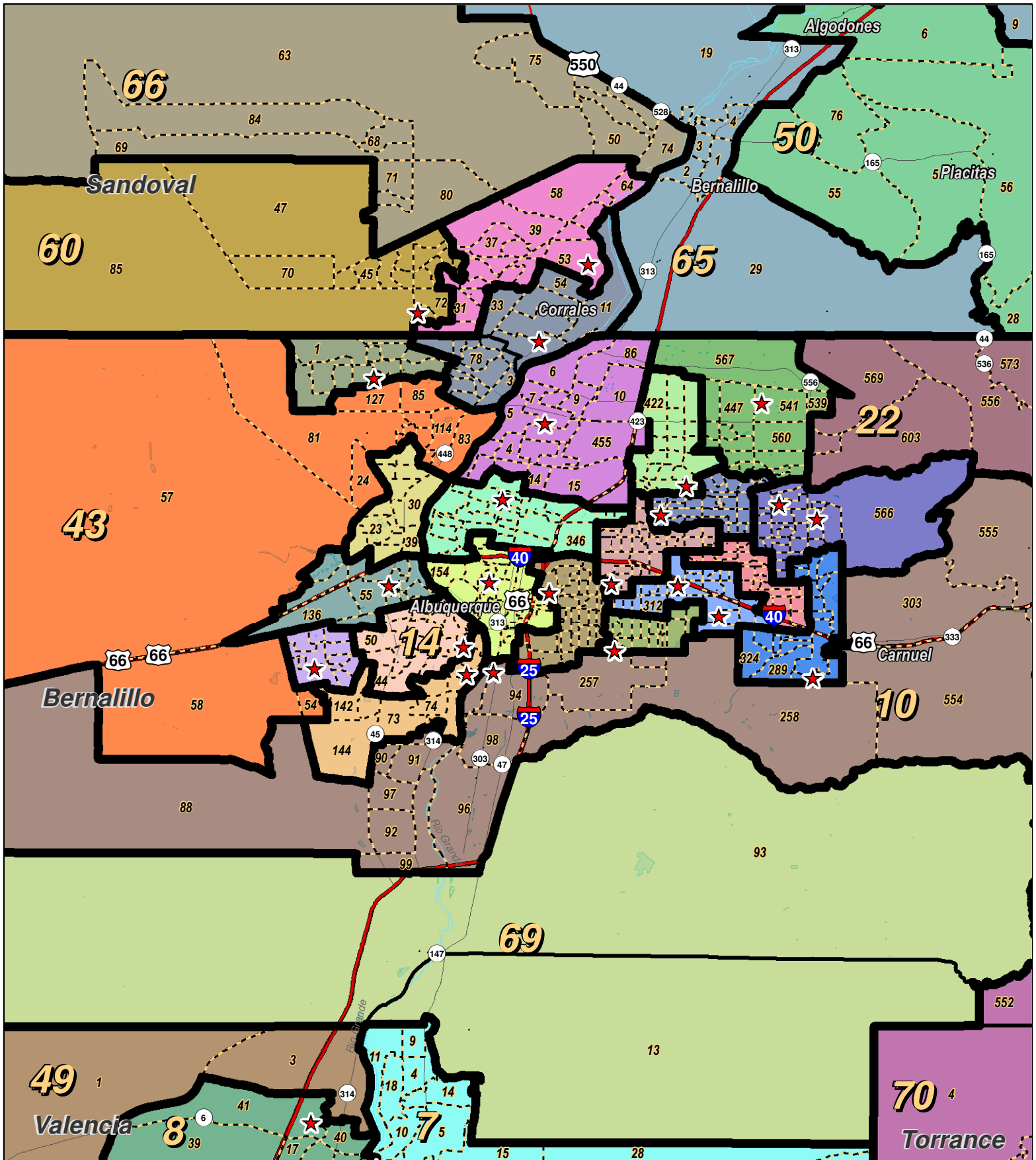
For the New Mexico
Legislative Council Service



LEGEND Created: December 21, 2011

- Precincts
- Counties
- Rivers
- Lakes / Ponds
- Interstate
- US Highway
- State Highway

Research & Polling, Inc. distributes this map assuming no liability for any errors, omissions, or inaccuracies in the information provided regardless of the cause in reliance upon any maps.



0 1 2 3 4 Miles

RESEARCH & POLLING INC.

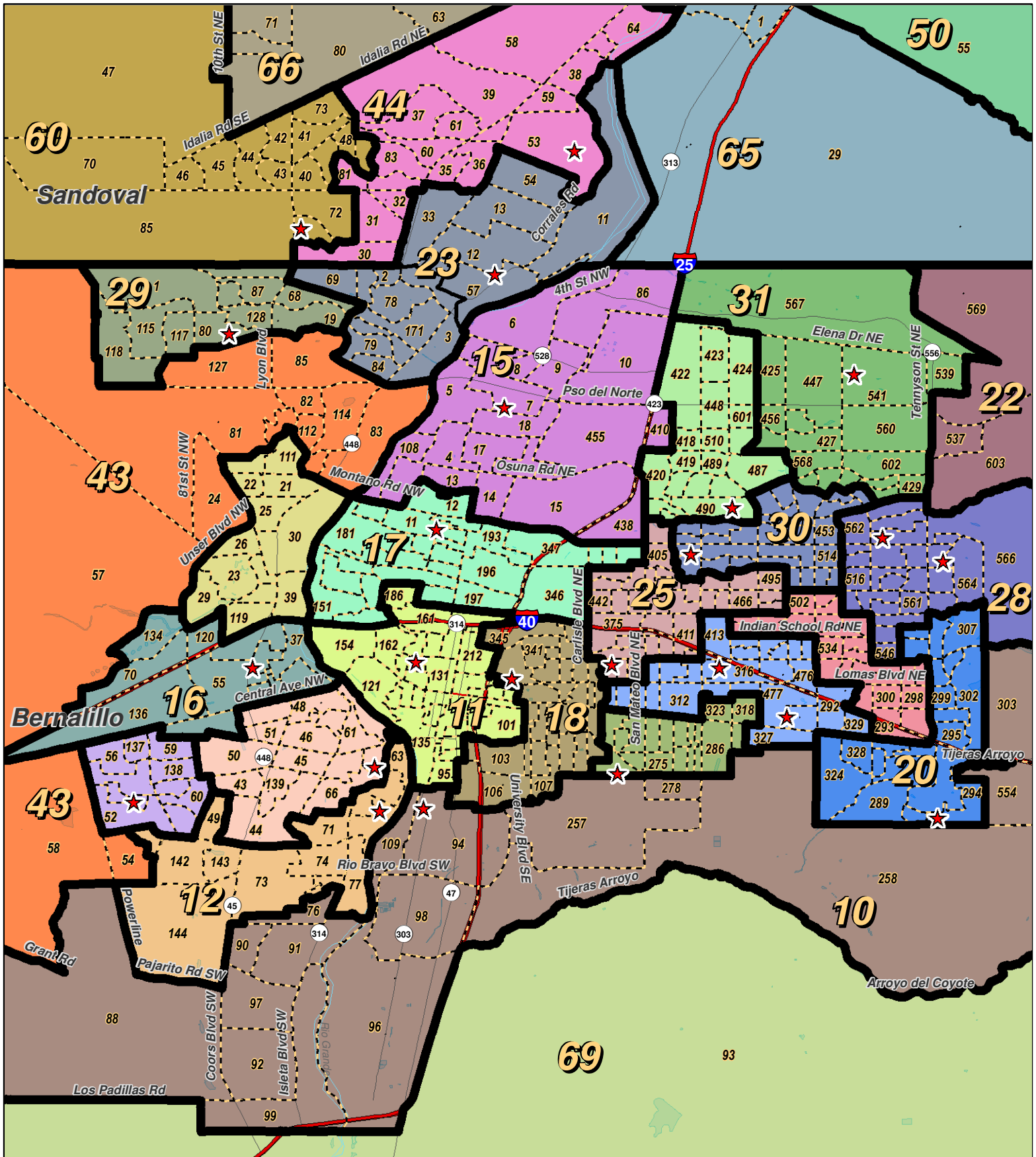
For the New Mexico Legislative Council Service



LEGEND Created: December 21, 2011

- ★ Legislators
- Precincts
- Counties
- ~ Rivers
- ☪ Lakes / Ponds
- ↔ Interstate
- ↔ US Highway
- ↔ State Highway

Research & Polling, Inc. distributes this map assuming no liability for any errors, omissions, or inaccuracies in the information provided regardless of the cause in reliance upon any maps.



RESEARCH & POLLING INC.

0 1 2 3 4 Miles

NEW MEXICO

LEGEND

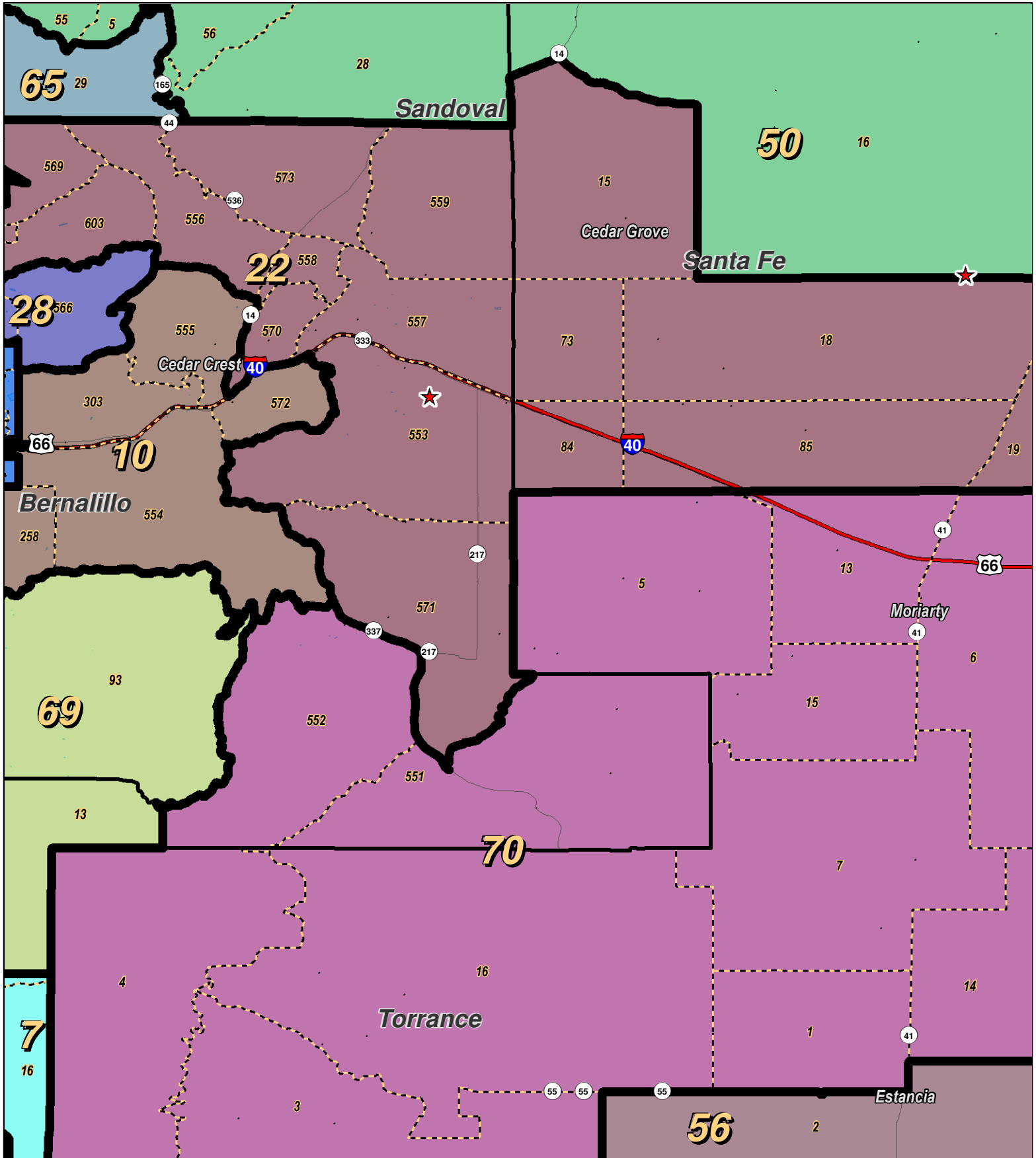
Created: December 21, 2011

- ★ Legislators
- Precincts
- Counties
- ~ Rivers
- ☪ Lakes / Ponds
- ↔ Interstate
- ↔ US Highway
- ↔ State Highway

Research & Polling, Inc. distributes this map assuming no liability for any errors, omissions, or inaccuracies in the information provided regardless of the cause in reliance upon any maps.



For the New Mexico Legislative Council Service



0 1 2 3 4
Miles

RESEARCH & POLLING INC.

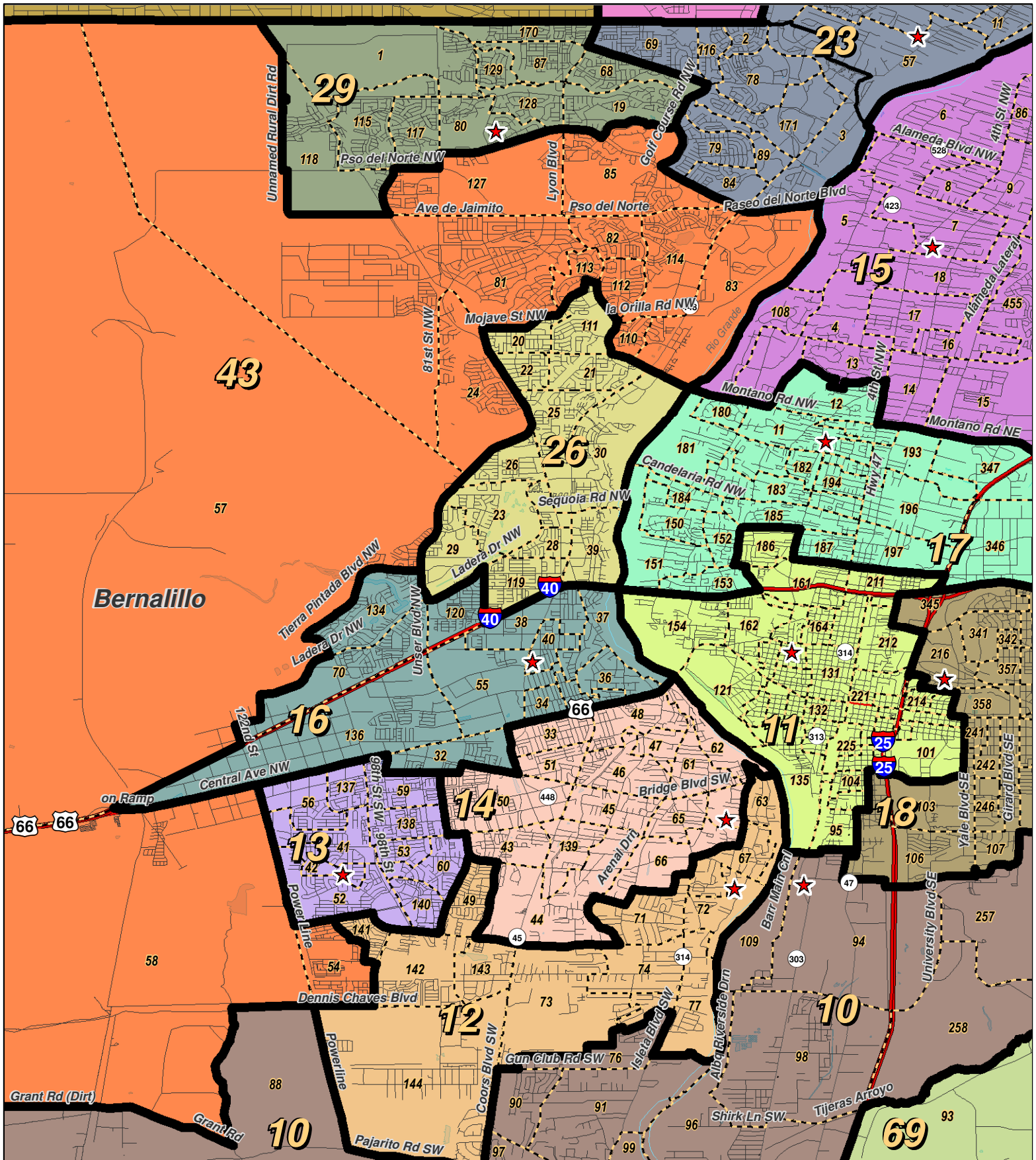
For the New Mexico Legislative Council Service



LEGEND Created: December 21, 2011

★ Legislators	~ Rivers	↔ Interstate
⬜ Precincts	☪ Lakes / Ponds	↔ US Highway
⬜ Counties		~ State Highway

Research & Polling, Inc. distributes this map assuming no liability for any errors, omissions, or inaccuracies in the information provided regardless of the cause in reliance upon any maps.



0 1 2 Miles

RESEARCH & POLLING INC.

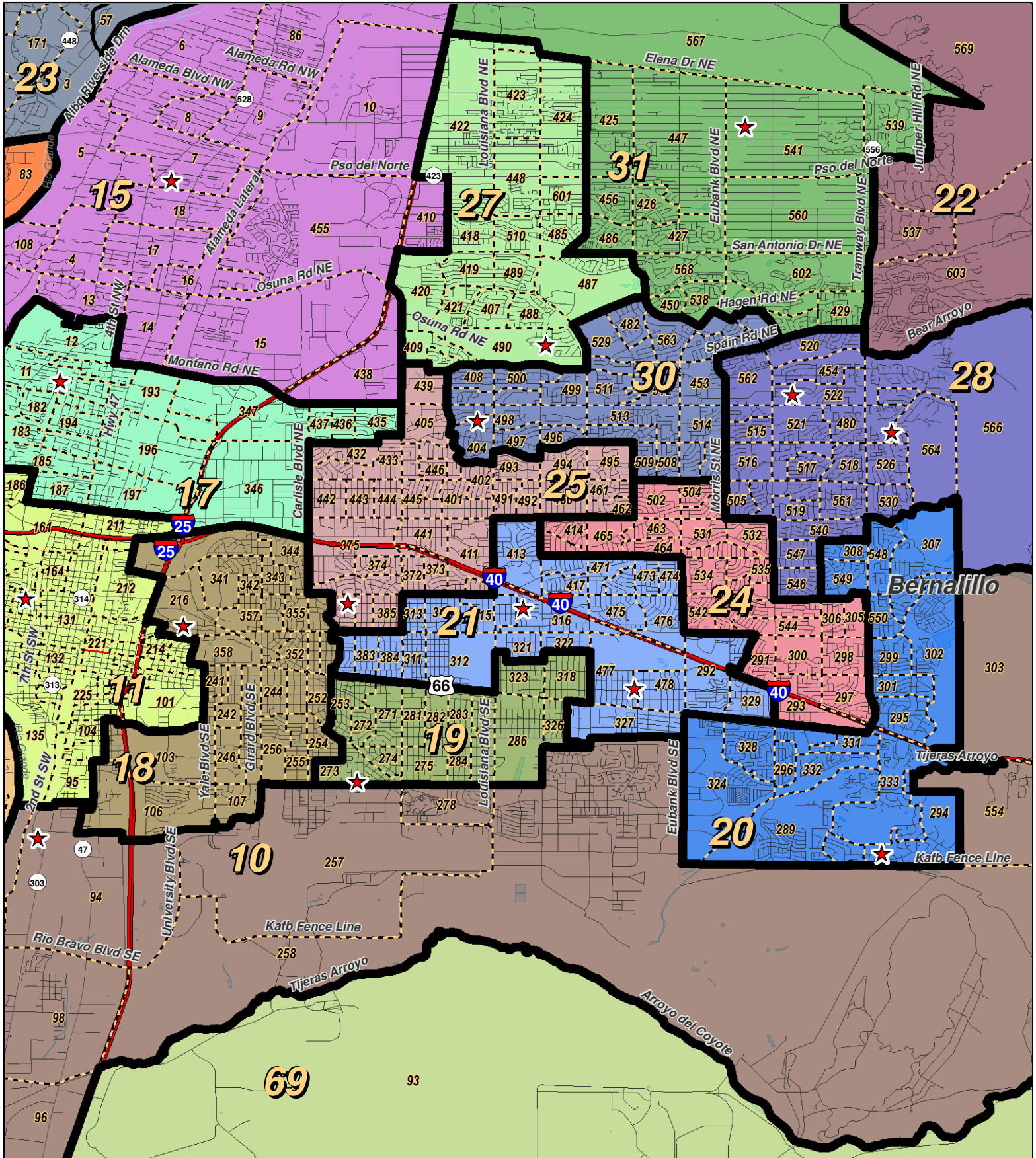
For the New Mexico Legislative Council Service



LEGEND Created: December 21, 2011

- ★ Legislators
- ▭ Precincts
- Counties
- ~ Rivers
- ⊕ Lakes / Ponds
- ⚡ Interstate
- ⚡ US Highway
- ⚡ State Highway

Research & Polling, Inc. distributes this map assuming no liability for any errors, omissions, or inaccuracies in the information provided regardless of the cause in reliance upon any maps.



RESEARCH & POLLING INC.

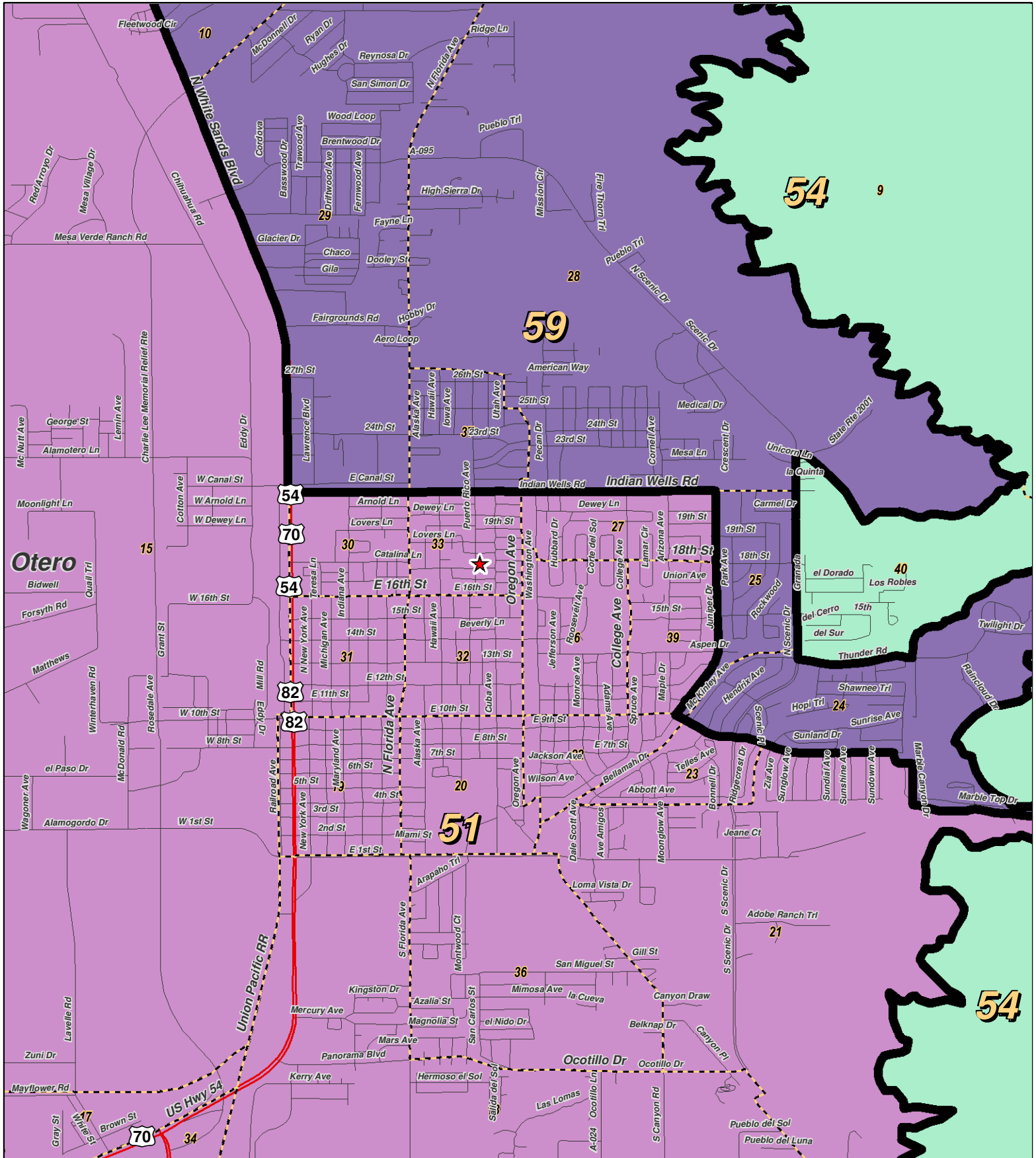
For the New Mexico Legislative Council Service



LEGEND Created: December 21, 2011

- ★ Legislators
- Precincts
- Counties
- ~ Rivers
- ☪ Lakes / Ponds
- ↔ Interstate
- ↔ US Highway
- ↔ State Highway

Research & Polling, Inc. distributes this map assuming no liability for any errors, omissions, or inaccuracies in the information provided regardless of the cause in reliance upon any maps.



0 1 Miles

RESEARCH & POLLING
INC.

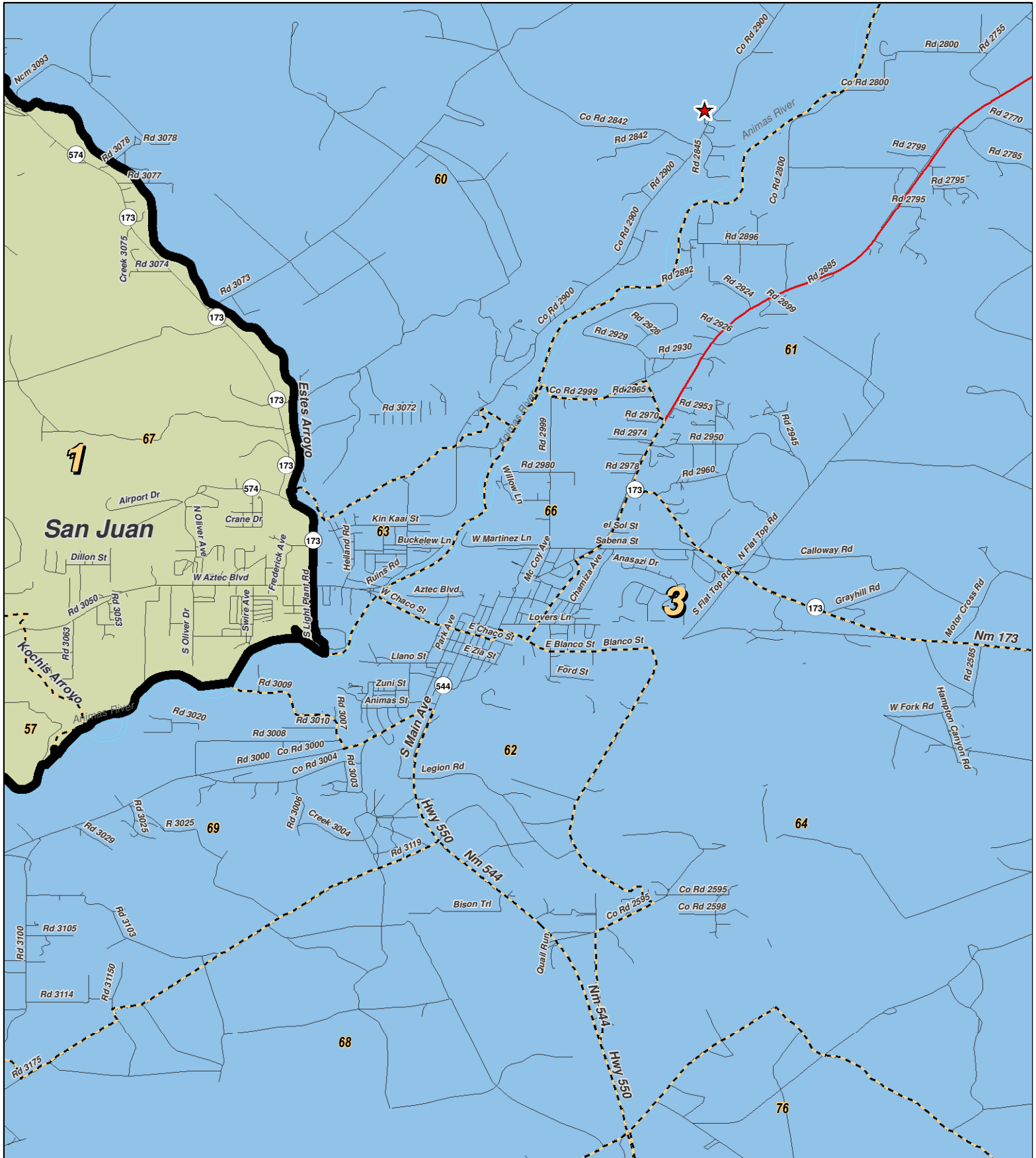
For the New Mexico
Legislative Council Service



LEGEND Created: December 21, 2011

- ★ Legislators
- ▭ Precincts
- Counties
- ~ Rivers
- ☪ Lakes / Ponds
- ≡ Interstate
- ≡ US Highway
- ≡ State Highway

Research & Polling, Inc. distributes this map assuming no liability for any errors, omissions, or inaccuracies in the information provided regardless of the cause in reliance upon any maps.



RESEARCH & POLLING INC.
 For the New Mexico Legislative Council Service

0 1 Miles

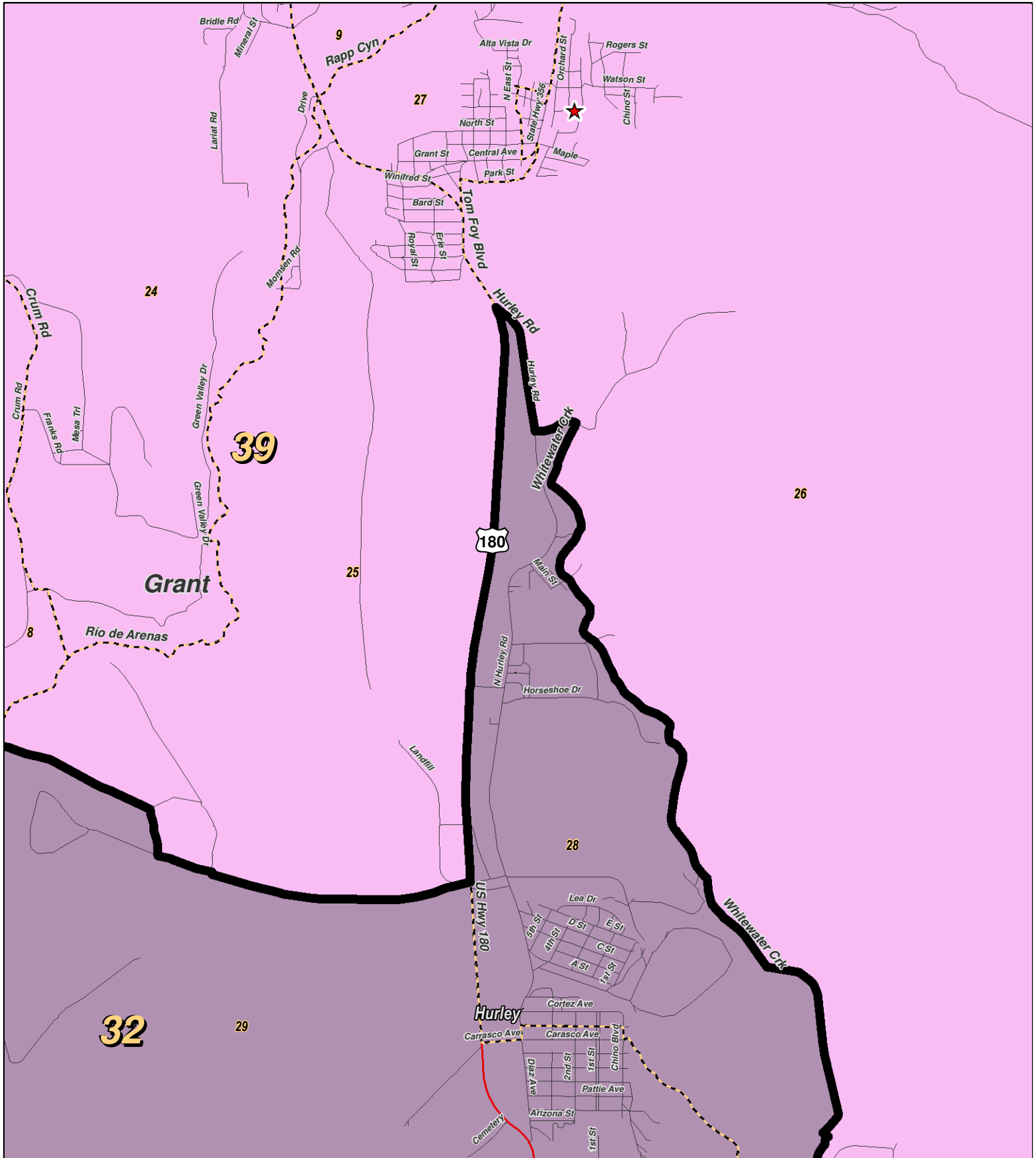
N



LEGEND Created: December 21, 2011

- ★ Legislators
- ~ Rivers
- ~ Interstate
- ▭ Precincts
- ☪ Lakes / Ponds
- ~ US Highway
- ▭ Counties
- ~ State Highway

Research & Polling, Inc. distributes this map assuming no liability for any errors, omissions, or inaccuracies in the information provided regardless of the cause in reliance upon any maps.



RESEARCH & POLLING
INC.

For the New Mexico
Legislative Council Service

0 1 Miles

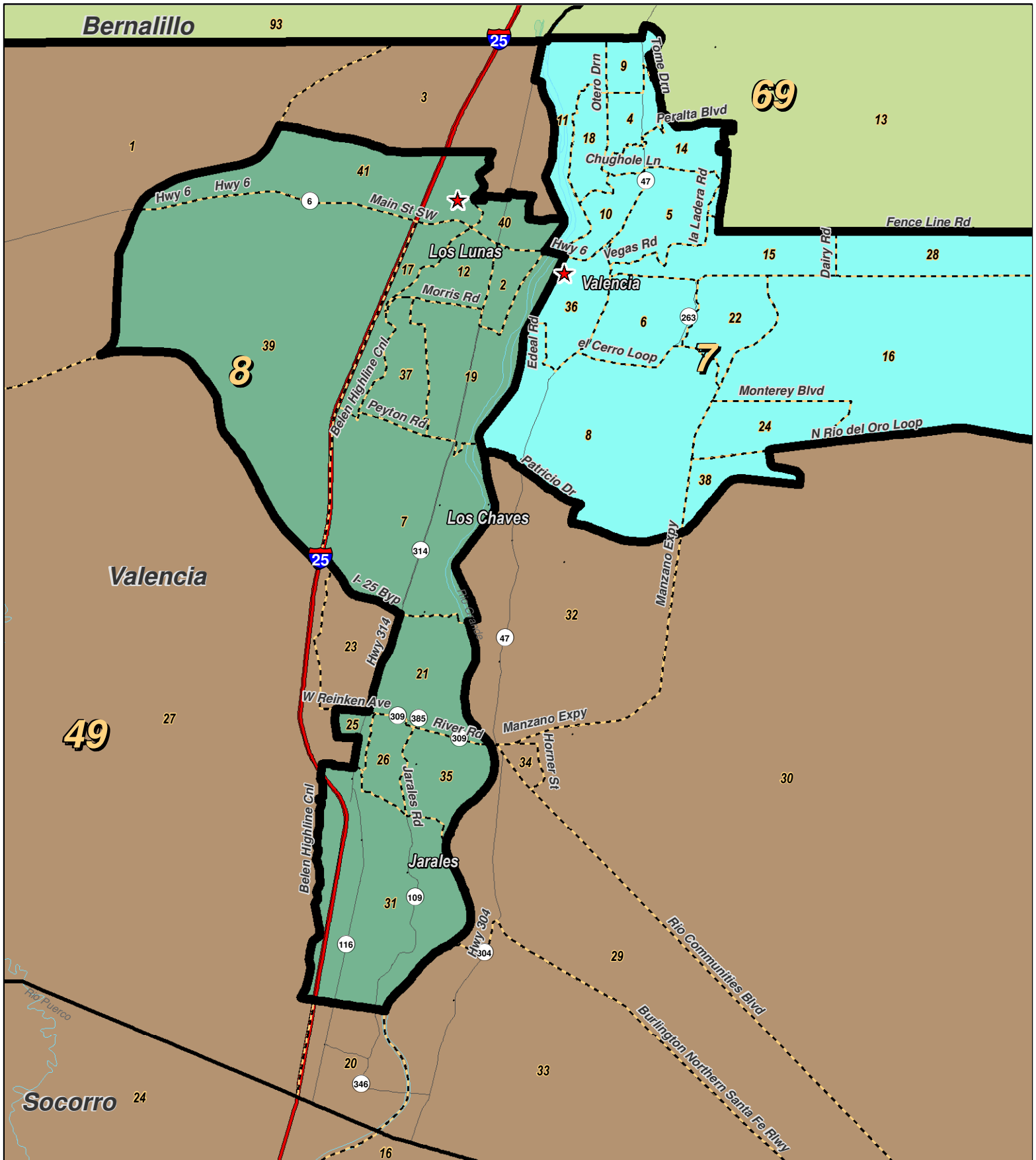


LEGEND

Created: December 21, 2011


- ★ Legislators
- Precincts
- Counties
- Rivers
- Lakes / Ponds
- Interstate
- US Highway
- State Highway

Research & Polling, Inc. distributes this map assuming no liability for any errors, omissions, or inaccuracies in the information provided regardless of the cause in reliance upon any maps.



RESEARCH & POLLING INC.

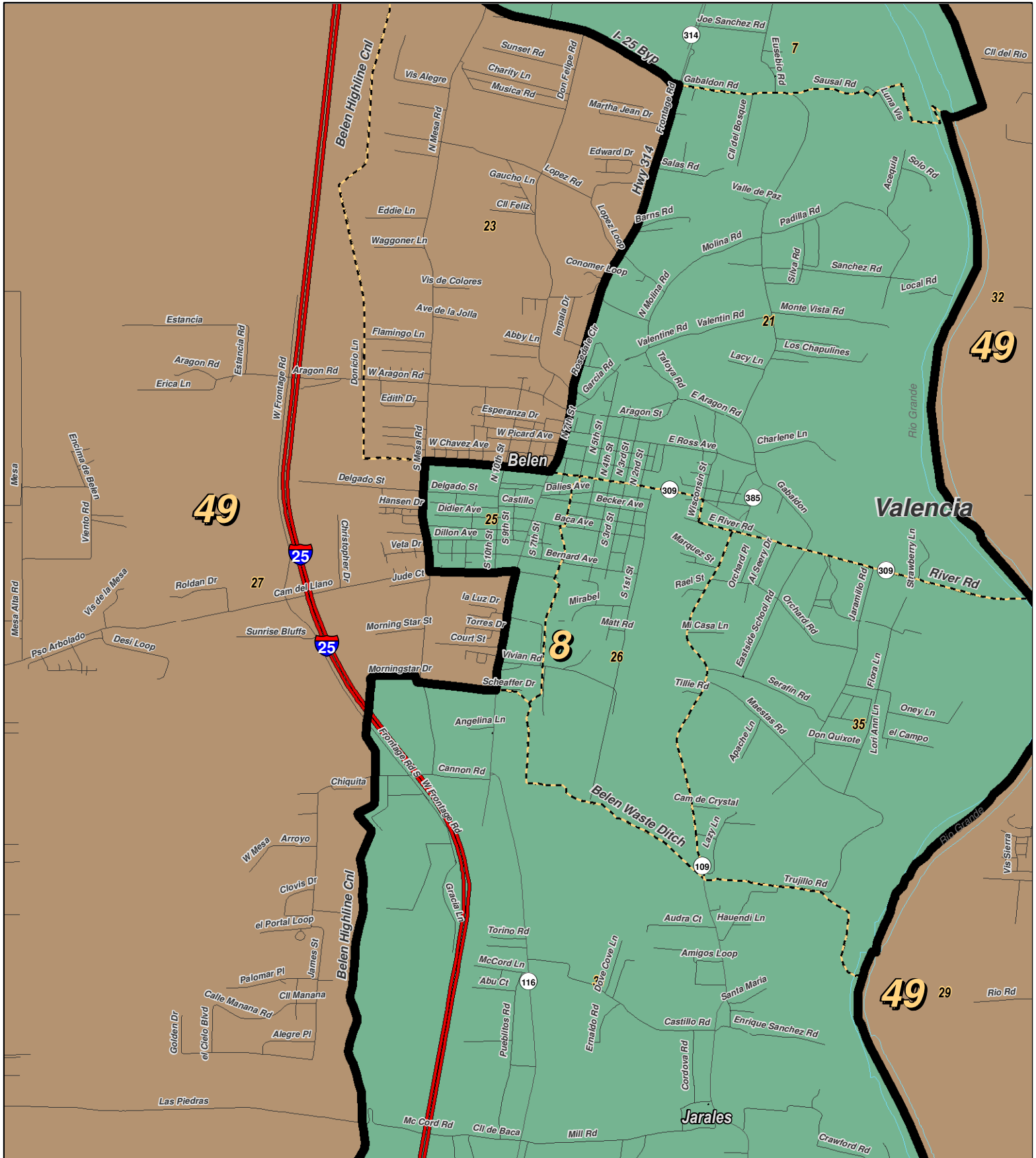
For the New Mexico Legislative Council Service



LEGEND Created: December 21, 2011

★ Legislators	~ Rivers	⚡ Interstate
⬡ Precincts	☪ Lakes / Ponds	⚡ US Highway
⬢ Counties		⚡ State Highway

Research & Polling, Inc. distributes this map assuming no liability for any errors, omissions, or inaccuracies in the information provided regardless of the cause in reliance upon any maps.



0 1 Miles

RESEARCH & POLLING INC.

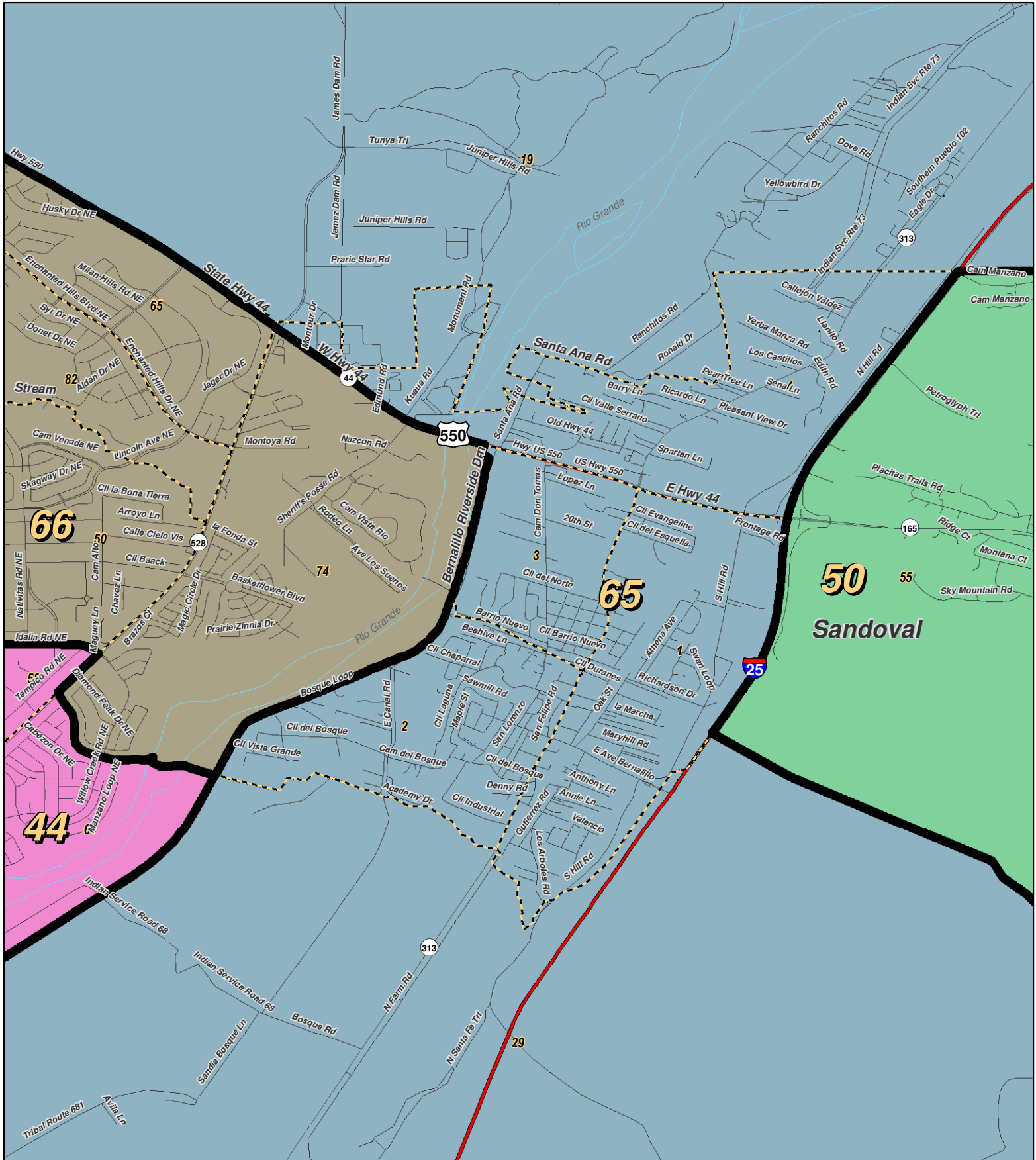
For the New Mexico Legislative Council Service



LEGEND Created: December 21, 2011

- ★ Legislators
- ~ Rivers
- ~ Interstate
- ▭ Precincts
- ☪ Lakes / Ponds
- ~ US Highway
- ▭ Counties
- ~ State Highway

Research & Polling, Inc. distributes this map assuming no liability for any errors, omissions, or inaccuracies in the information provided regardless of the cause in reliance upon any maps.



0 1 Miles

RESEARCH & POLLING INC.

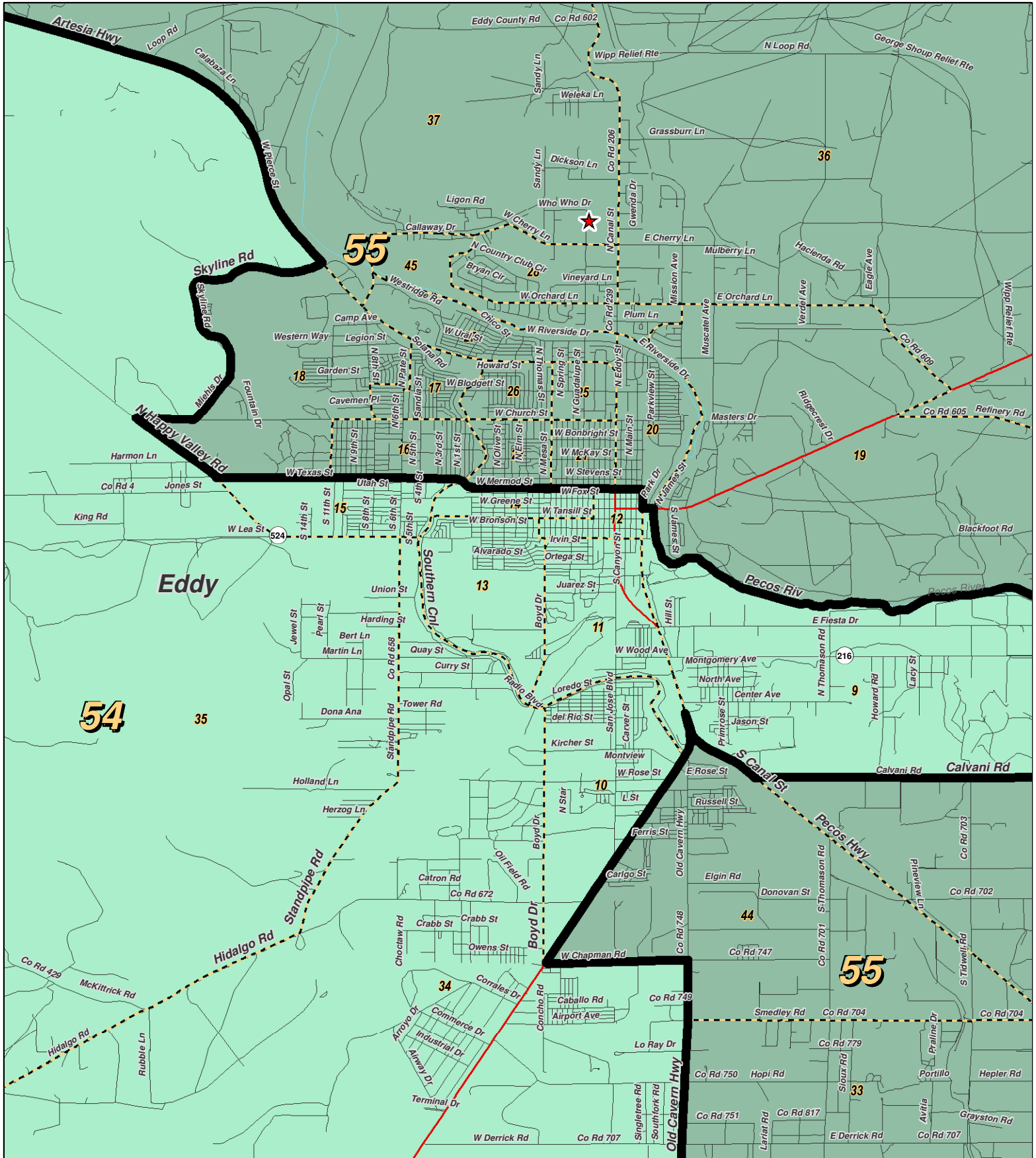
For the New Mexico Legislative Council Service



LEGEND Created: December 21, 2011

- ★ Legislators
- Precincts
- Counties
- ~ Rivers
- ☪ Lakes / Ponds
- ⚡ Interstate
- ⚡ US Highway
- ⚡ State Highway

Research & Polling, Inc. distributes this map assuming no liability for any errors, omissions, or inaccuracies in the information provided regardless of the cause in reliance upon any maps.



0 1 Miles

RESEARCH & POLLING INC.

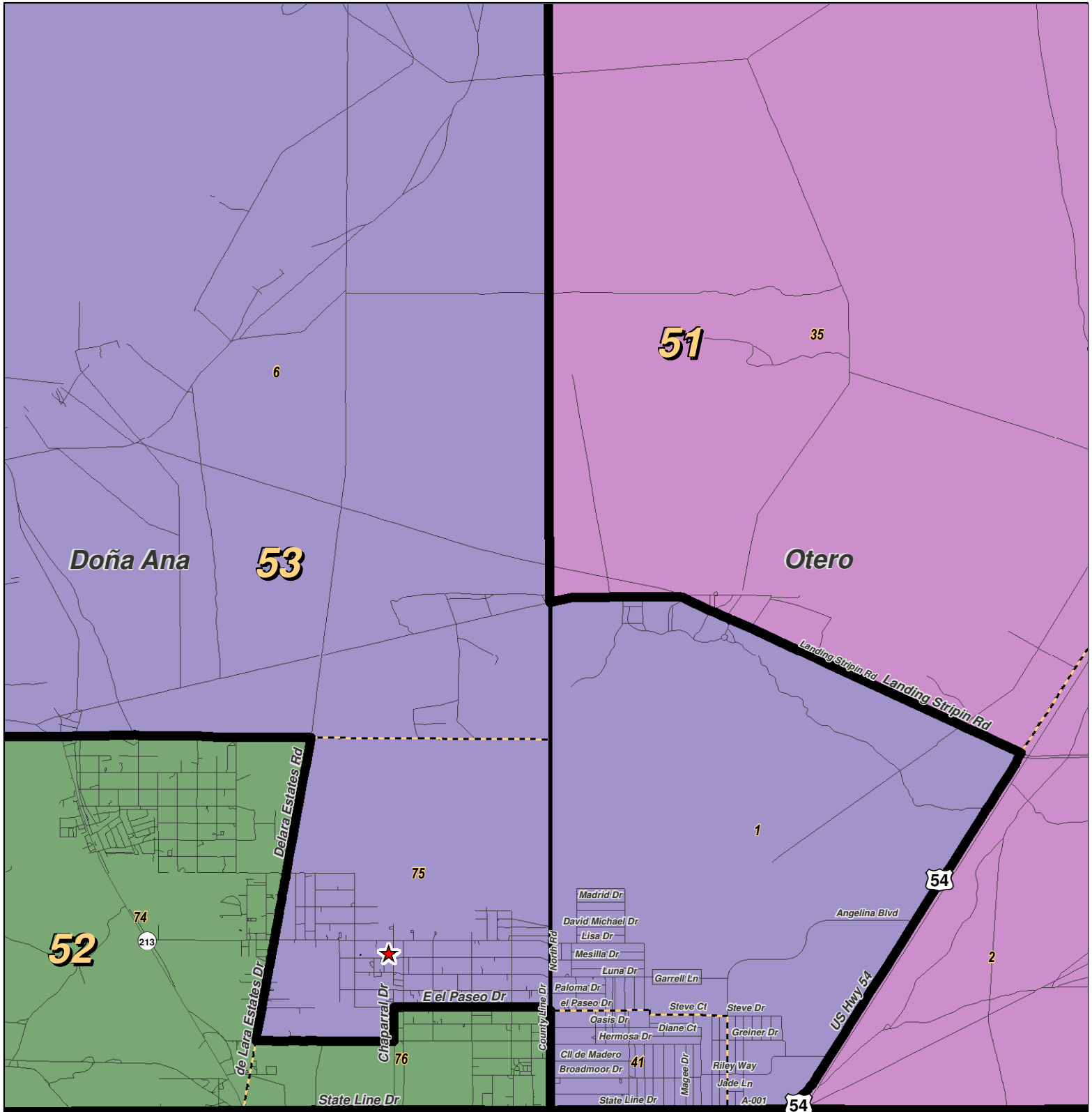
For the New Mexico Legislative Council Service



LEGEND Created: December 21, 2011

- ★ Legislators
- ~ Rivers
- ~ Interstate
- ▭ Precincts
- ☪ Lakes / Ponds
- ~ US Highway
- ▭ Counties
- ~ State Highway

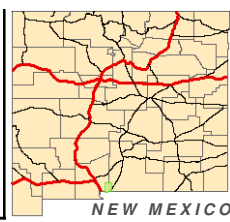
Research & Polling, Inc. distributes this map assuming no liability for any errors, omissions, or inaccuracies in the information provided regardless of the cause in reliance upon any maps.



RESEARCH & POLLING INC.
 For the New Mexico Legislative Council Service

0 1 2 3 Miles

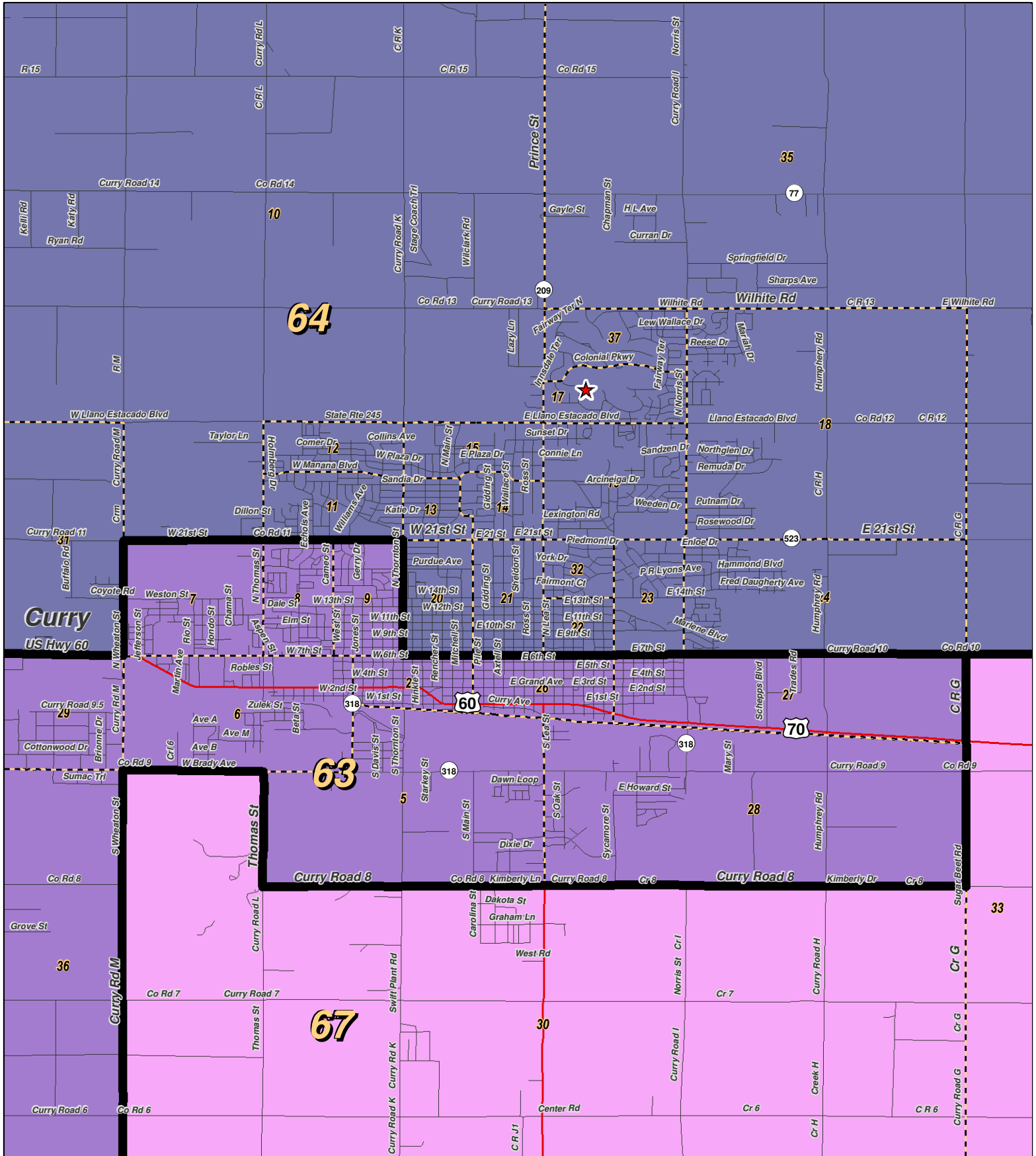
North arrow pointing up.



LEGEND Created: December 21, 2011

★ Legislators	~ Rivers	↔ Interstate
□ Precincts	☪ Lakes / Ponds	↔ US Highway
□ Counties		~ State Highway

Research & Polling, Inc. distributes this map assuming no liability for any errors, omissions, or inaccuracies in the information provided regardless of the cause in reliance upon any maps.



0 1 Miles

RESEARCH & POLLING INC.

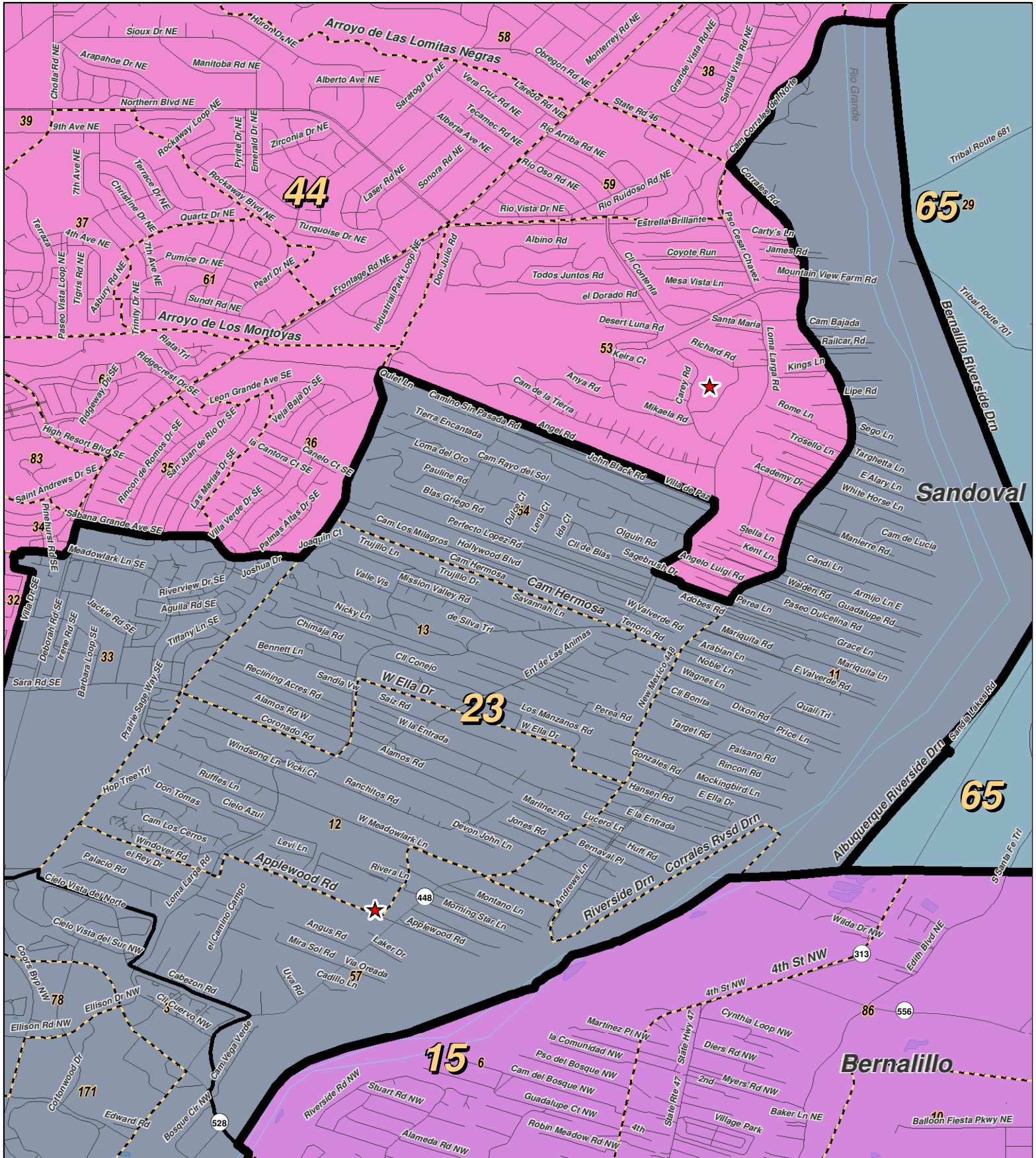
For the New Mexico Legislative Council Service



LEGEND Created: December 21, 2011

- ★ Legislators
- ▭ Precincts
- ▭ Counties
- ~ Rivers
- ☪ Lakes / Ponds
- ⚡ Interstate
- ⚡ US Highway
- ⚡ State Highway

Research & Polling, Inc. distributes this map assuming no liability for any errors, omissions, or inaccuracies in the information provided regardless of the cause in reliance upon any maps.



0 1 Miles

RESEARCH & POLLING INC.

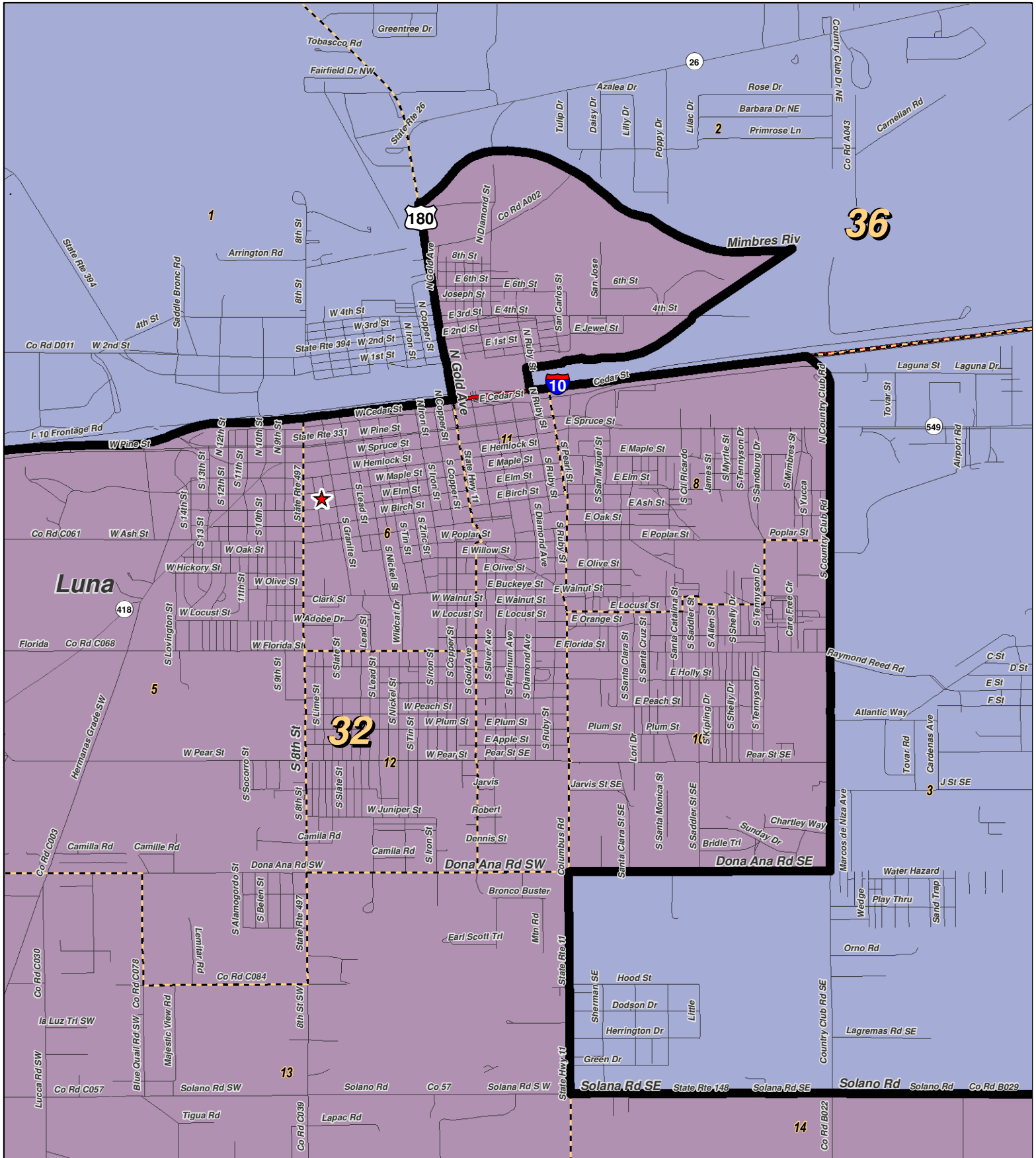
For the New Mexico Legislative Council Service



LEGEND Created: December 21, 2011

- ★ Legislators
- ▭ Precincts
- ▭ Counties
- ~ Rivers
- ☪ Lakes / Ponds
- ⚡ Interstate
- ⚡ US Highway
- ⚡ State Highway

Research & Polling, Inc. distributes this map assuming no liability for any errors, omissions, or inaccuracies in the information provided regardless of the cause in reliance upon any maps.



0 1 Miles

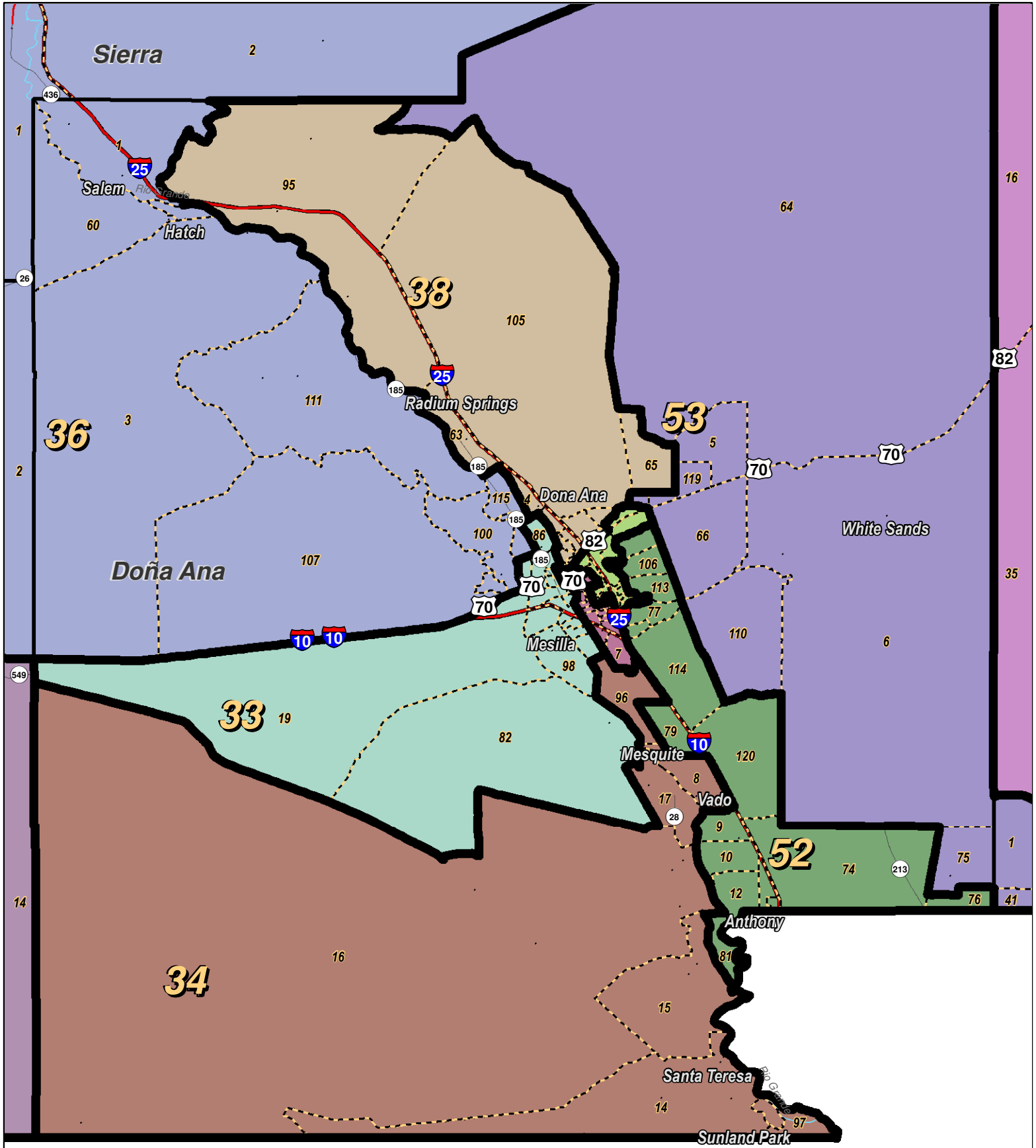
For the New Mexico
Legislative Council Service



LEGEND Created: December 21, 2011

- ★ Legislators
- ▭ Precincts
- Counties
- ~ Rivers
- ☪ Lakes / Ponds
- ⚡ Interstate
- ⚡ US Highway
- ⚡ State Highway

Research & Polling, Inc. distributes this map assuming no liability for any errors, omissions, or inaccuracies in the information provided regardless of the cause in reliance upon any maps.

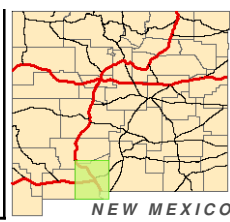


RESEARCH & POLLING INC.

For the New Mexico Legislative Council Service

0 3 6 9 12 Miles

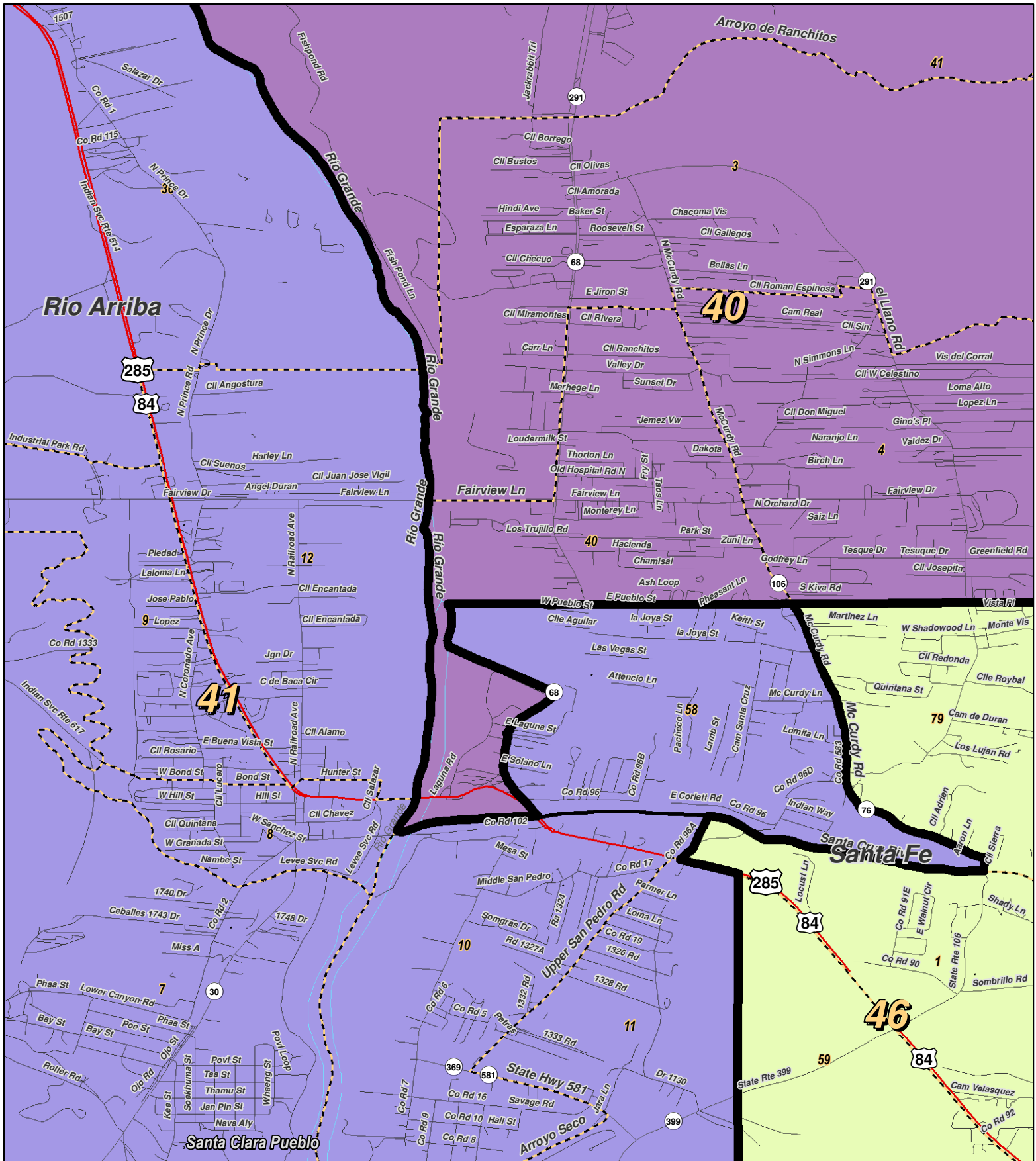
N



LEGEND Created: December 21, 2011

- Precincts
- Rivers
- Interstate
- Counties
- Lakes / Ponds
- US Highway
- State Highway

Research & Polling, Inc. distributes this map assuming no liability for any errors, omissions, or inaccuracies in the information provided regardless of the cause in reliance upon any maps.



0 0.9 Miles

RESEARCH & POLLING INC.

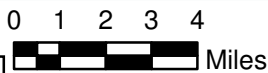
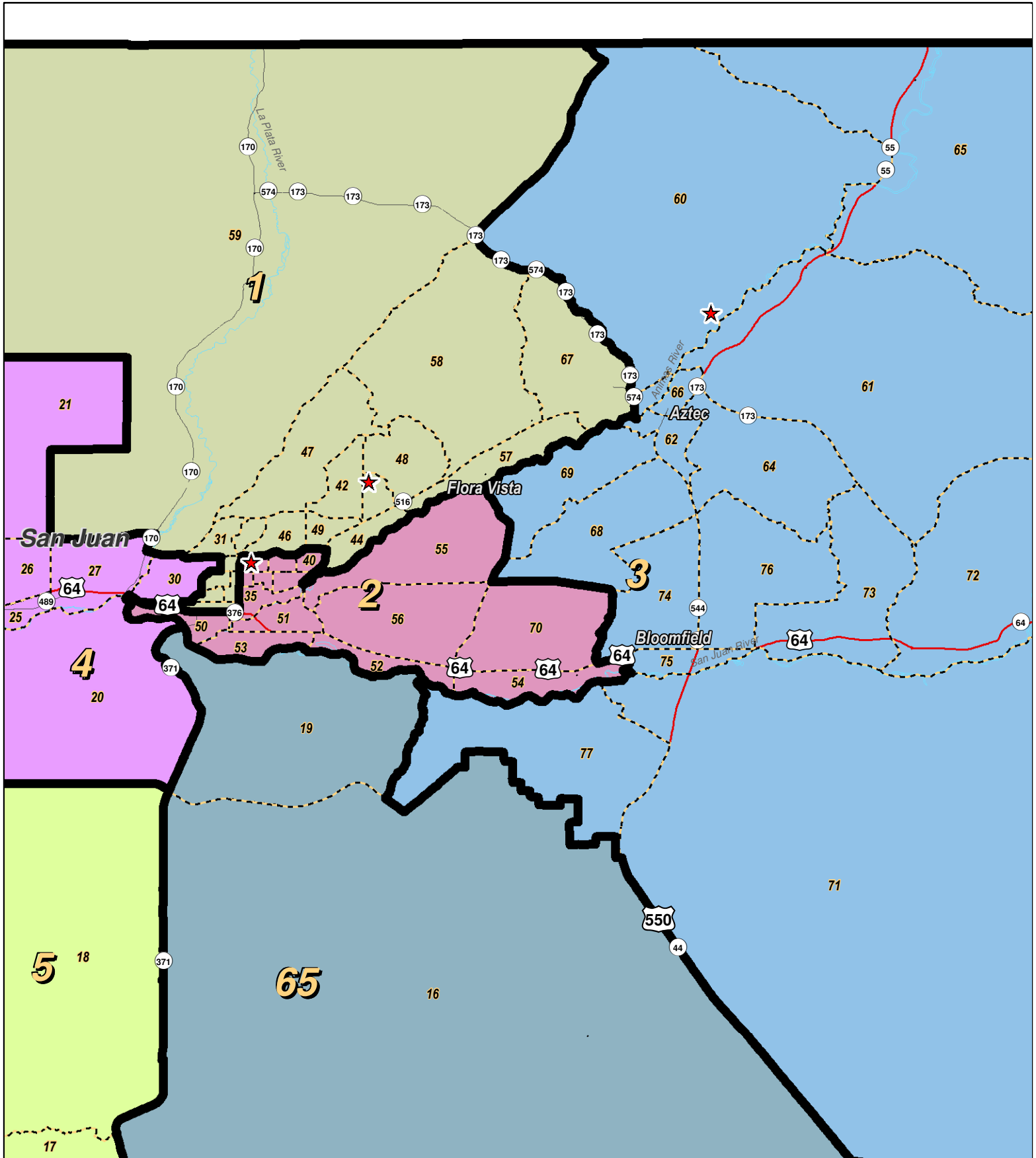
For the New Mexico Legislative Council Service



LEGEND Created: December 21, 2011

- ★ Legislators
- ~ Rivers
- ~ Interstate
- ▭ Precincts
- ☪ Lakes / Ponds
- ~ US Highway
- ▭ Counties
- ~ State Highway

Research & Polling, Inc. distributes this map assuming no liability for any errors, omissions, or inaccuracies in the information provided regardless of the cause in reliance upon any maps.



LEGEND

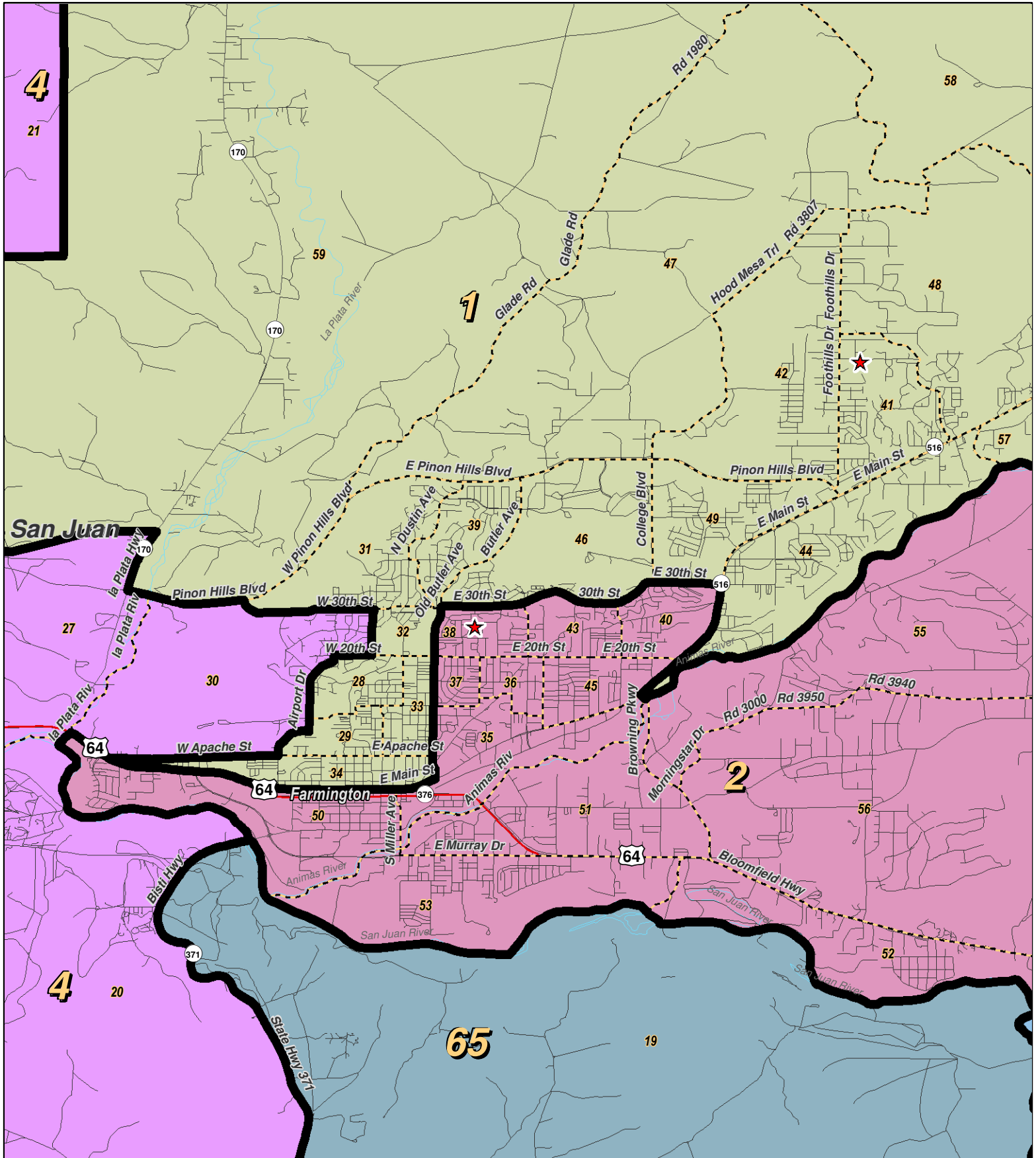
Created: December 21, 2011

- ★ Legislators
- ~ Rivers
- ~ Interstate
- ⊞ Precincts
- ☪ Lakes / Ponds
- ~ US Highway
- ▭ Counties
- ~ State Highway



For the New Mexico
Legislative Council Service

Research & Polling, Inc. distributes this map assuming no liability for any errors, omissions, or inaccuracies in the information provided regardless of the cause in reliance upon any maps.



0 1 2 Miles

RESEARCH & POLLING INC.

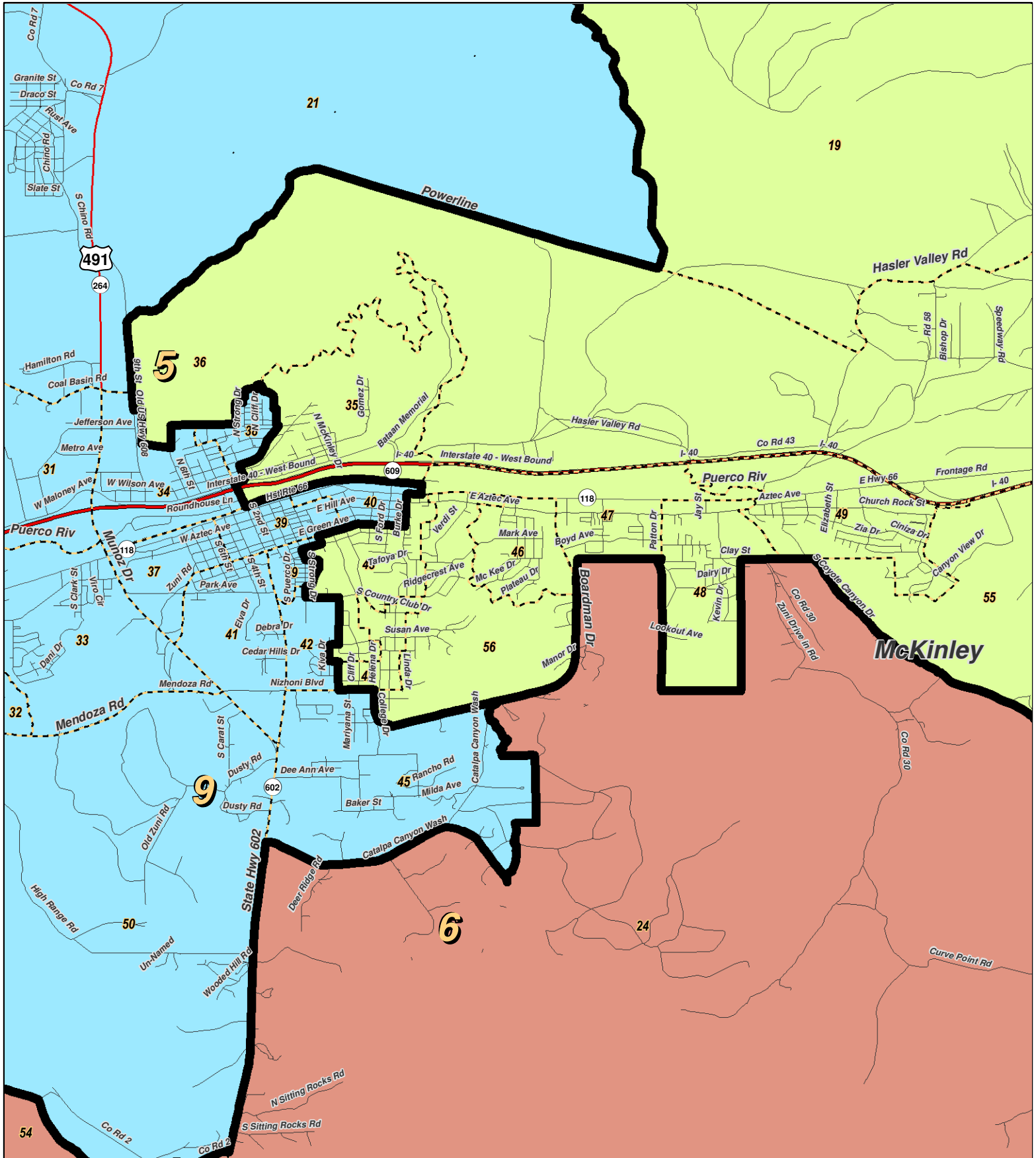
For the New Mexico Legislative Council Service



LEGEND Created: December 21, 2011

- ★ Legislators
- ~ Rivers
- ~ Interstate
- Precincts
- ☪ Lakes / Ponds
- ~ US Highway
- Counties
- ~ State Highway

Research & Polling, Inc. distributes this map assuming no liability for any errors, omissions, or inaccuracies in the information provided regardless of the cause in reliance upon any maps.



RESEARCH & POLLING INC.

0 1 Miles

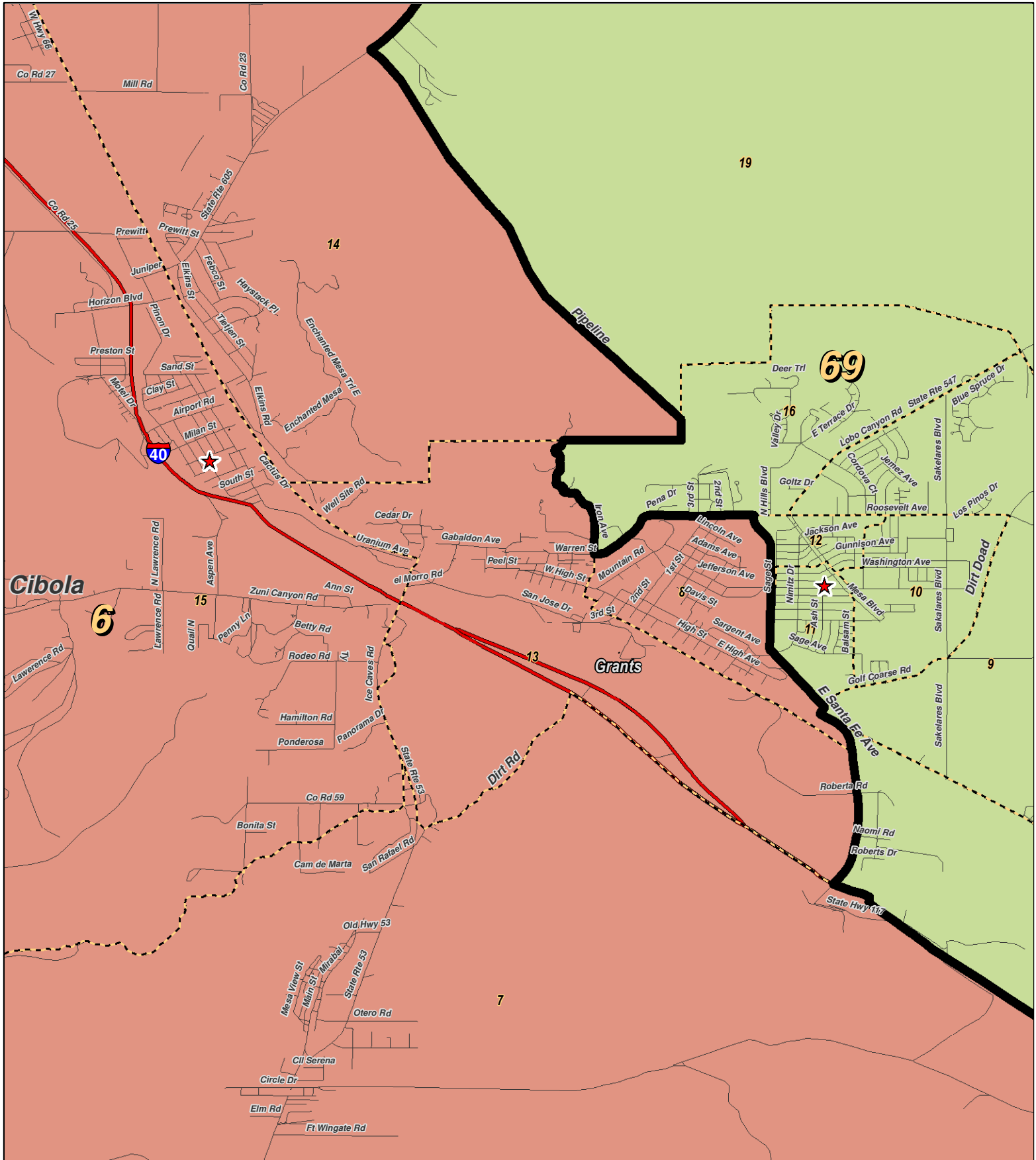
NEW MEXICO

LEGEND

Created: December 21, 2011

★ Legislators	~ Rivers	⚡ Interstate
▭ Precincts	☪ Lakes / Ponds	⚡ US Highway
▭ Counties		⚡ State Highway

Research & Polling, Inc. distributes this map assuming no liability for any errors, omissions, or inaccuracies in the information provided regardless of the cause in reliance upon any maps.



RESEARCH & POLLING INC.

For the New Mexico Legislative Council Service

0 1 Miles

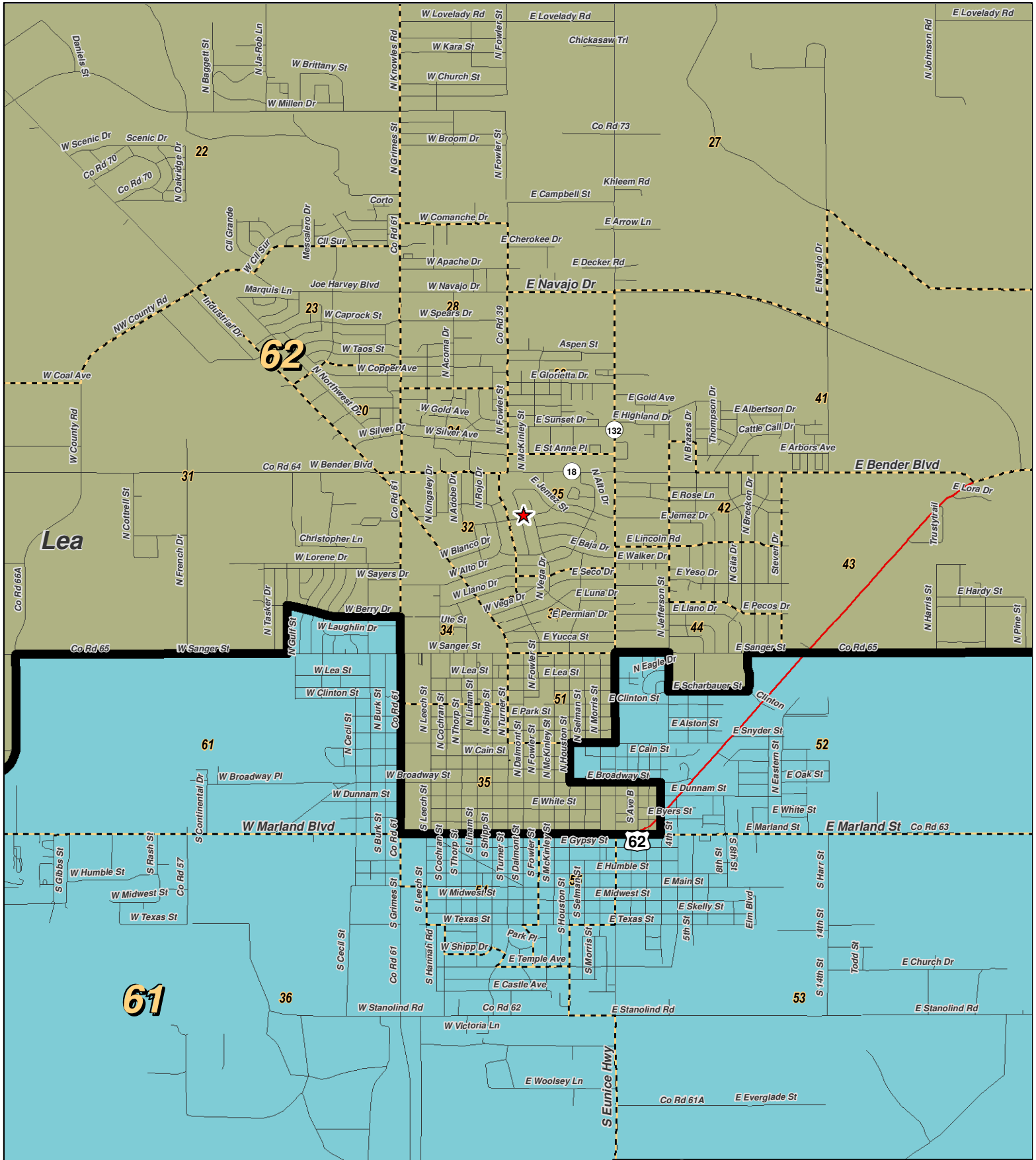
NEW MEXICO



LEGEND Created: December 21, 2011

★ Legislators	~ Rivers	⚡ Interstate
⬜ Precincts	☪ Lakes / Ponds	⚡ US Highway
⬜ Counties		⚡ State Highway

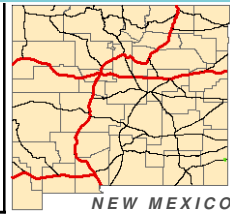
Research & Polling, Inc. distributes this map assuming no liability for any errors, omissions, or inaccuracies in the information provided regardless of the cause in reliance upon any maps.



0 1 Miles

RESEARCH & POLLING INC.

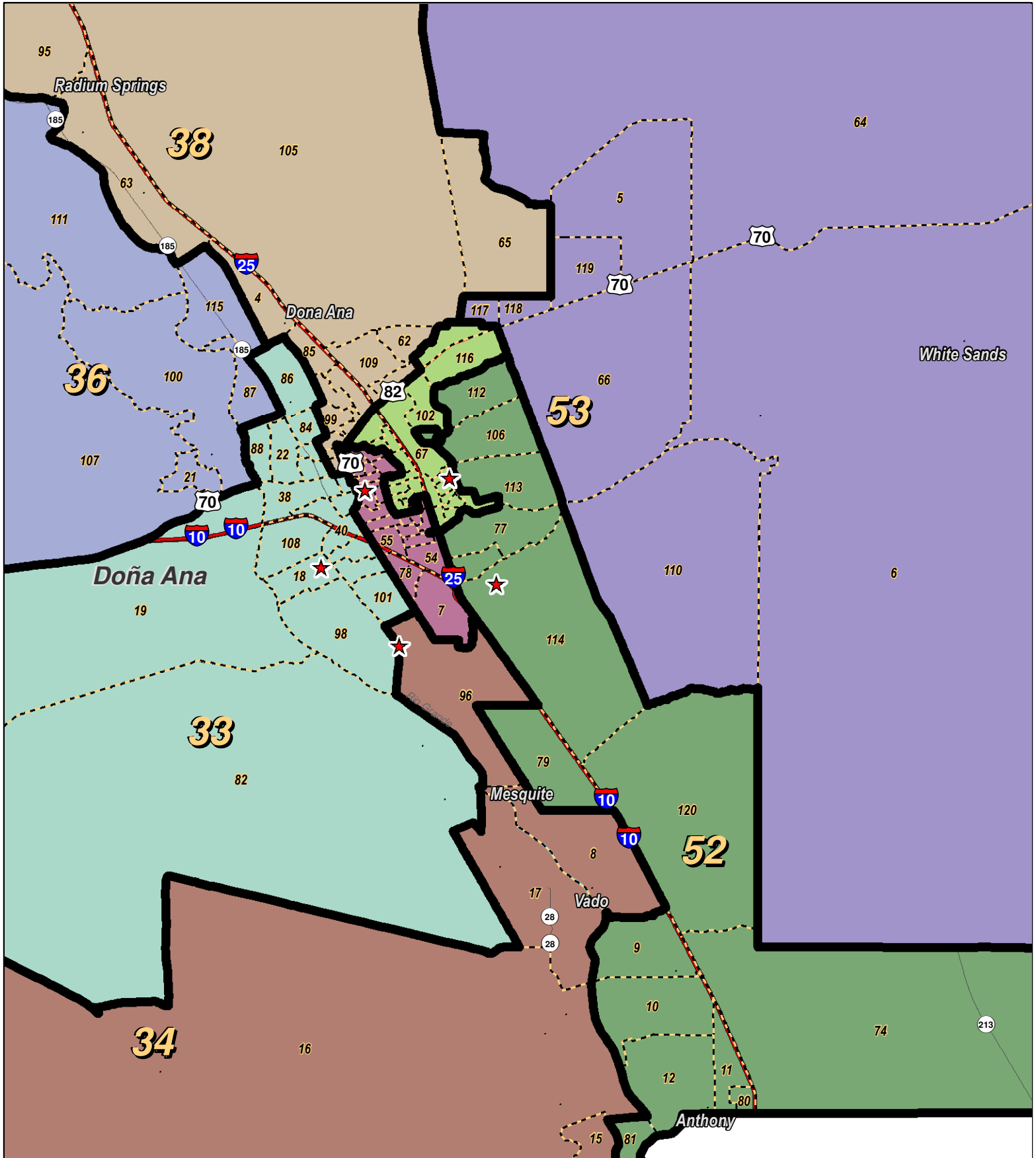
For the New Mexico Legislative Council Service



LEGEND Created: December 21, 2011

- ★ Legislators
- ~ Rivers
- ~ Interstate
- ▭ Precincts
- ☪ Lakes / Ponds
- ~ US Highway
- ▭ Counties
- ~ State Highway

Research & Polling, Inc. distributes this map assuming no liability for any errors, omissions, or inaccuracies in the information provided regardless of the cause in reliance upon any maps.



0 1 2 3 4
Miles

RESEARCH & POLLING INC.

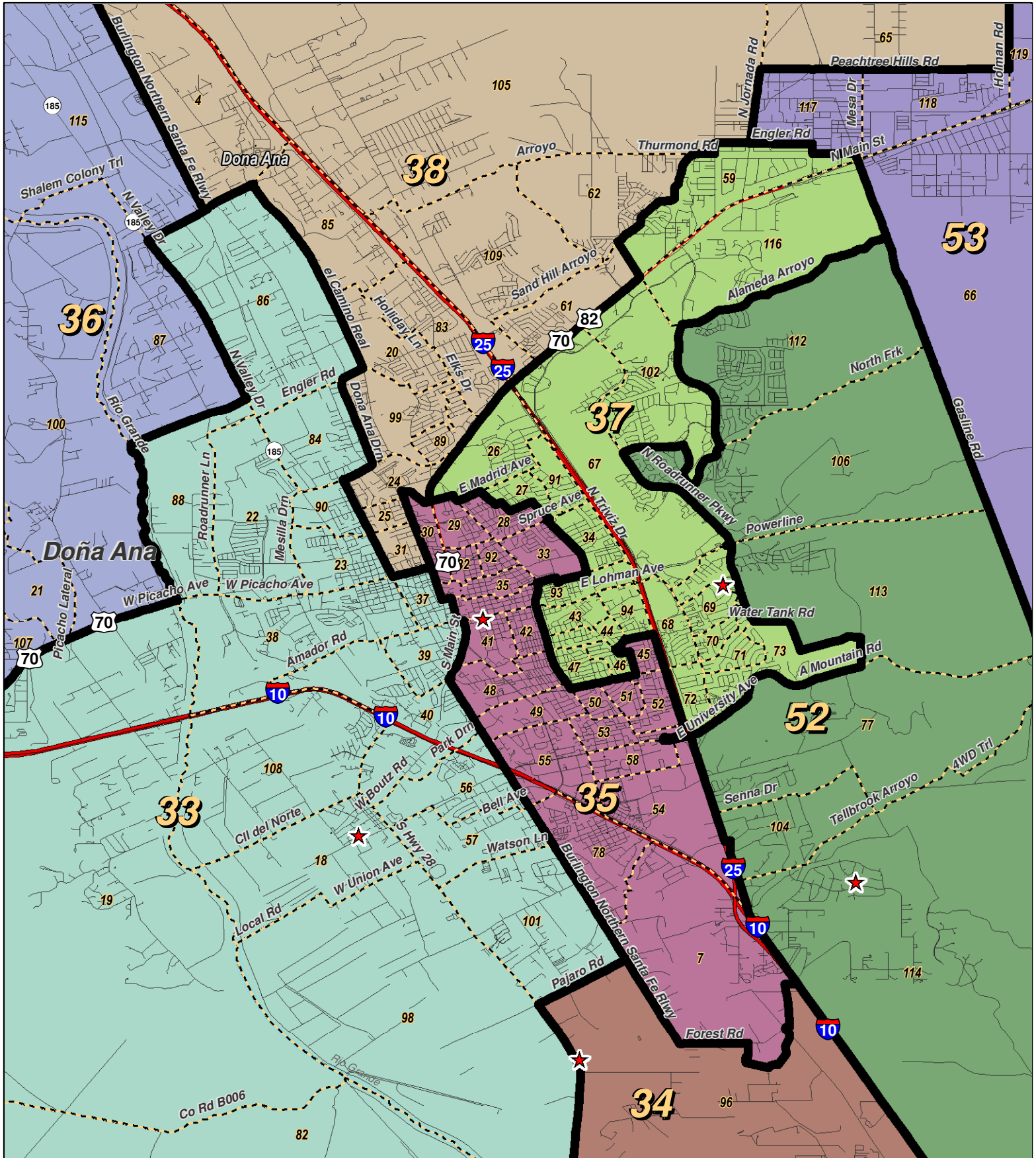
For the New Mexico
Legislative Council Service



LEGEND Created: December 21, 2011

★ Legislators	~ Rivers	⚡ Interstate
▭ Precincts	☪ Lakes / Ponds	⚡ US Highway
▭ Counties		~ State Highway

Research & Polling, Inc. distributes this map assuming no liability for any errors, omissions, or inaccuracies in the information provided regardless of the cause in reliance upon any maps.



RESEARCH & POLLING INC.
 For the New Mexico Legislative Council Service

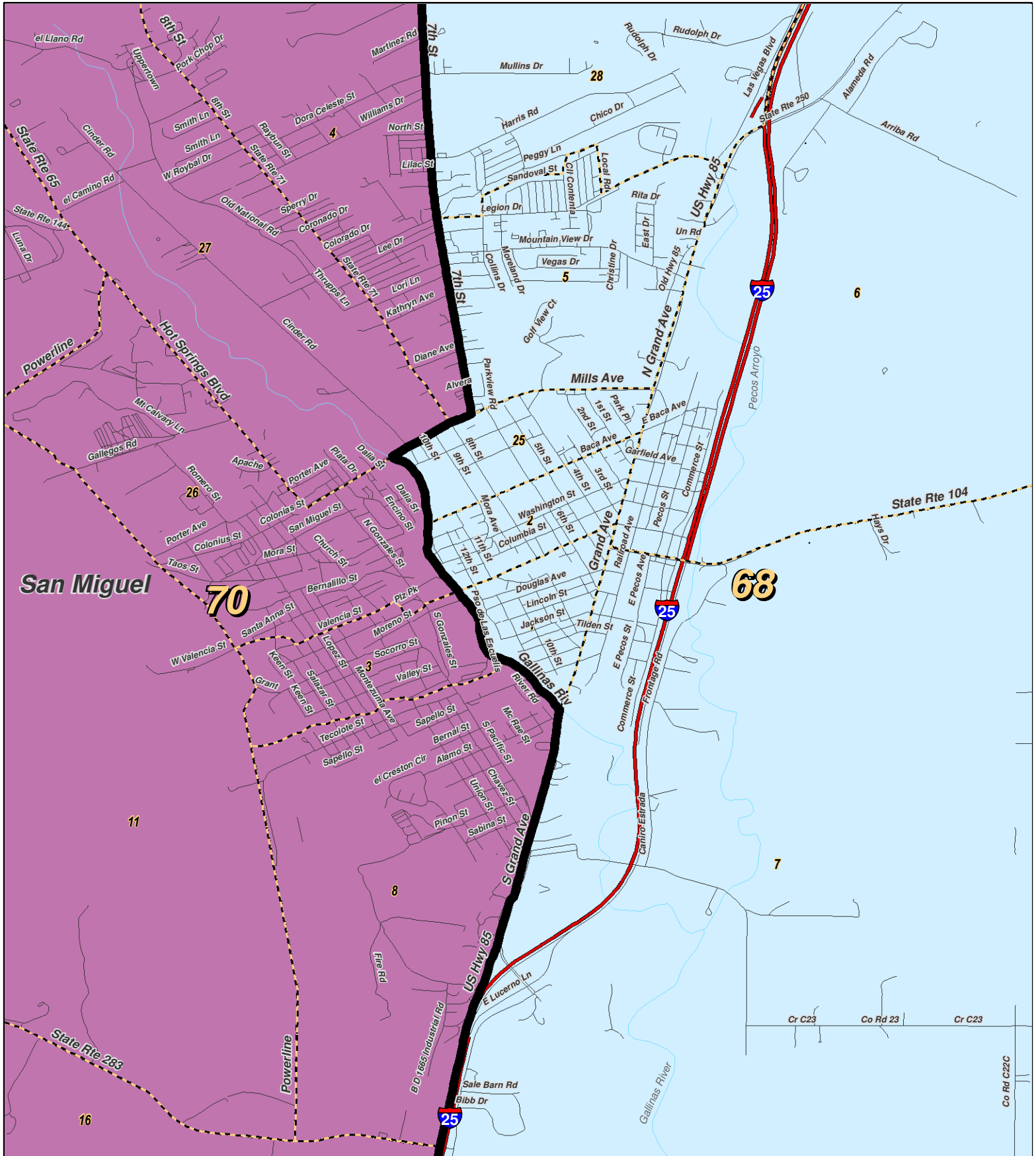
0 1 2 Miles

NEW MEXICO

LEGEND Created: December 21, 2011

- ★ Legislators
- ▭ Precincts
- ▭ Counties
- ~ Rivers
- ⊕ Lakes / Ponds
- ⚡ Interstate
- ⚡ US Highway
- ⚡ State Highway

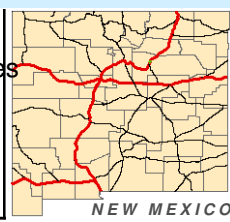
Research & Polling, Inc. distributes this map assuming no liability for any errors, omissions, or inaccuracies in the information provided regardless of the cause in reliance upon any maps.



0 1 Miles

RESEARCH & POLLING INC.

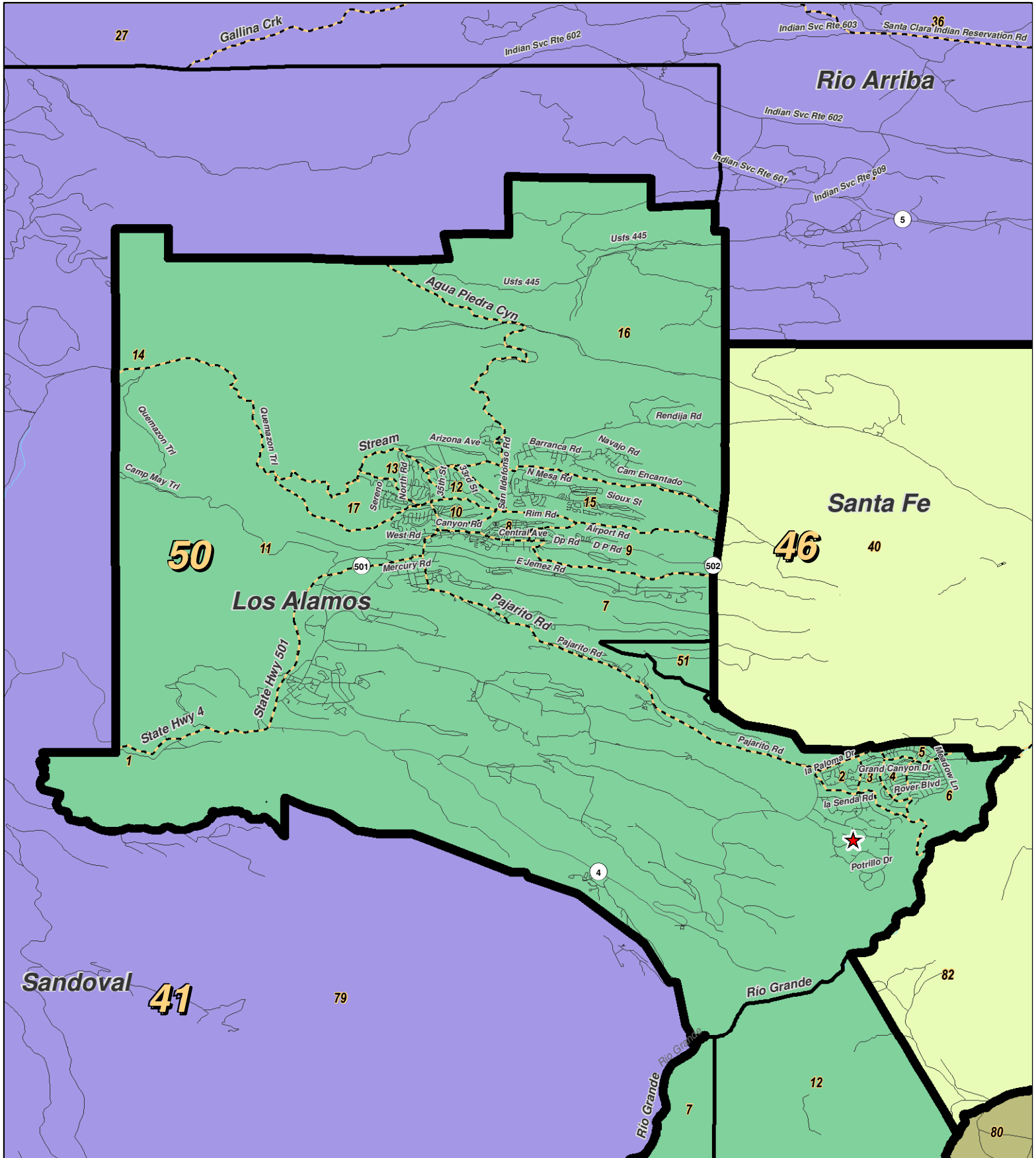
For the New Mexico Legislative Council Service



LEGEND Created: December 21, 2011

- ★ Legislators
- Precincts
- Counties
- ~ Rivers
- ☪ Lakes / Ponds
- ⚡ Interstate
- ⚡ US Highway
- ⚡ State Highway

Research & Polling, Inc. distributes this map assuming no liability for any errors, omissions, or inaccuracies in the information provided regardless of the cause in reliance upon any maps.



RESEARCH & POLLING INC.

For the New Mexico Legislative Council Service

0 1 2 3 Miles

NEW MEXICO

LEGEND

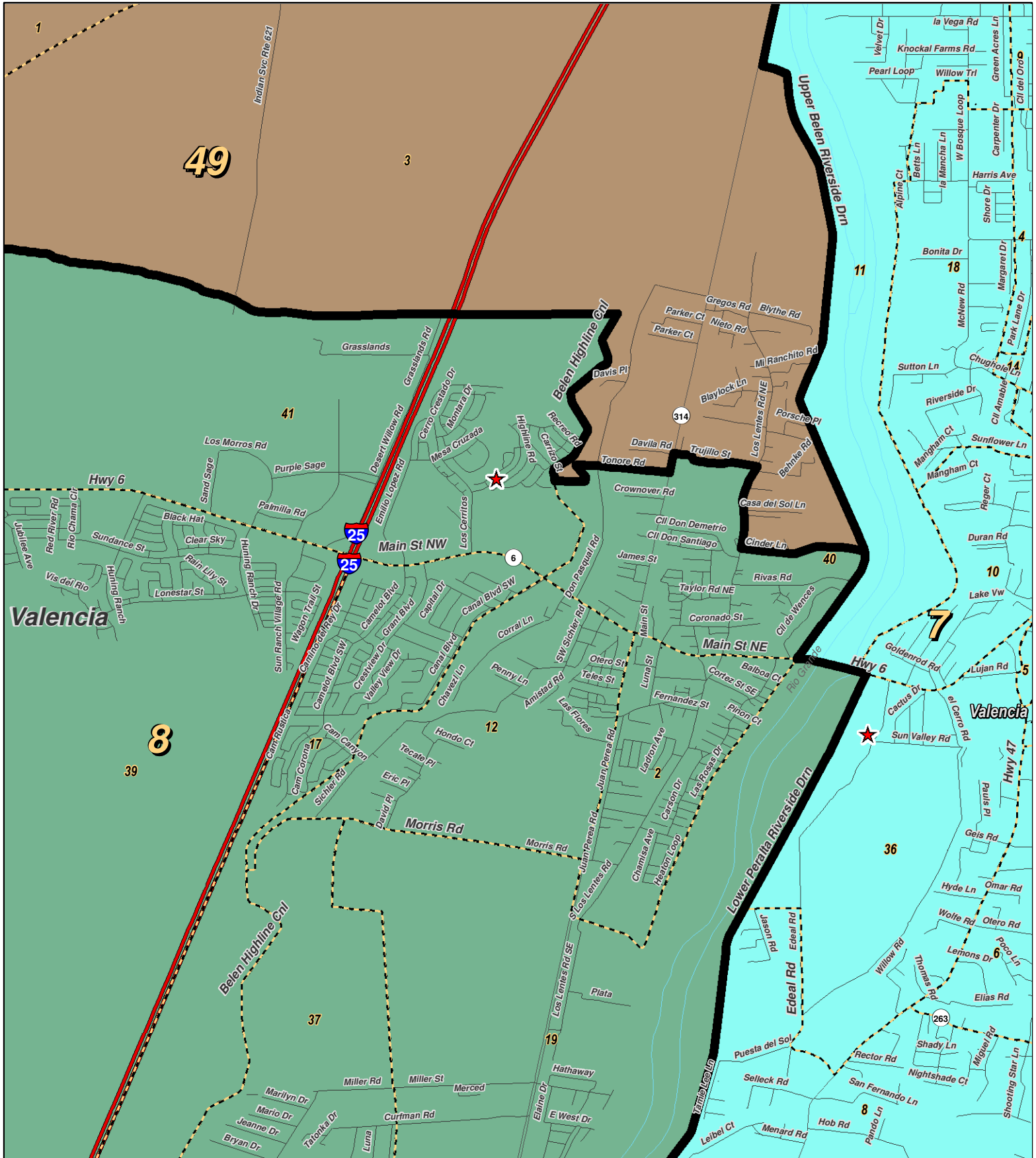
- ★ Legislators
- Precincts
- Counties

- Rivers
- Lakes / Ponds
- Interstate
- US Highway
- State Highway

- Interstate
- US Highway
- State Highway

Created: December 21, 2011

Research & Polling, Inc. distributes this map assuming no liability for any errors, omissions, or inaccuracies in the information provided regardless of the cause in reliance upon any maps.



RESEARCH & POLLING INC.

For the New Mexico Legislative Council Service

0 1 Miles

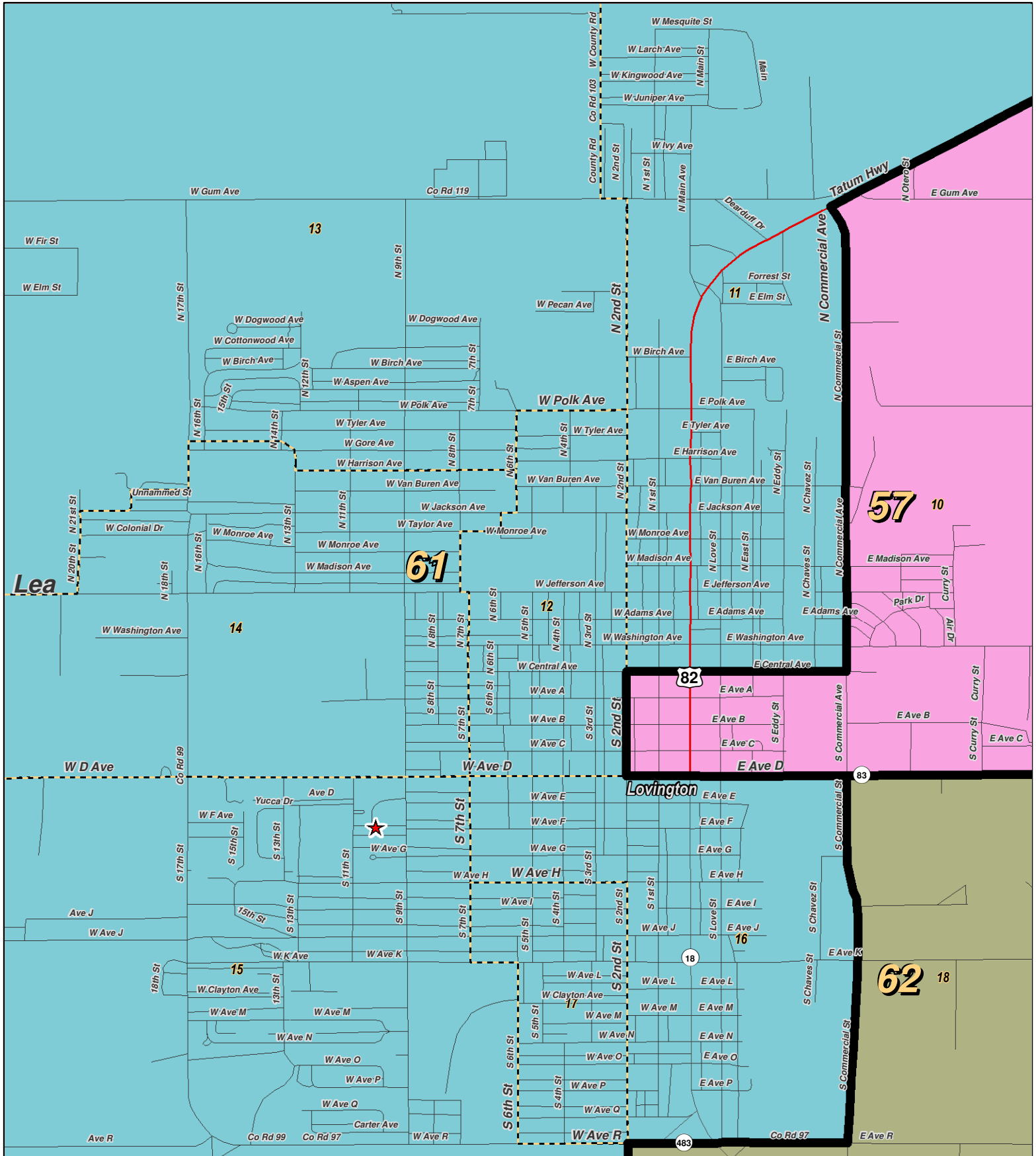
NEW MEXICO

LEGEND

Created: December 21, 2011

- ★ Legislators
- Precincts
- Counties
- Rivers
- Lakes / Ponds
- ⚡ Interstate
- US Highway
- ~ State Highway

Research & Polling, Inc. distributes this map assuming no liability for any errors, omissions, or inaccuracies in the information provided regardless of the cause in reliance upon any maps.



0 0.6 Miles

RESEARCH & POLLING INC.

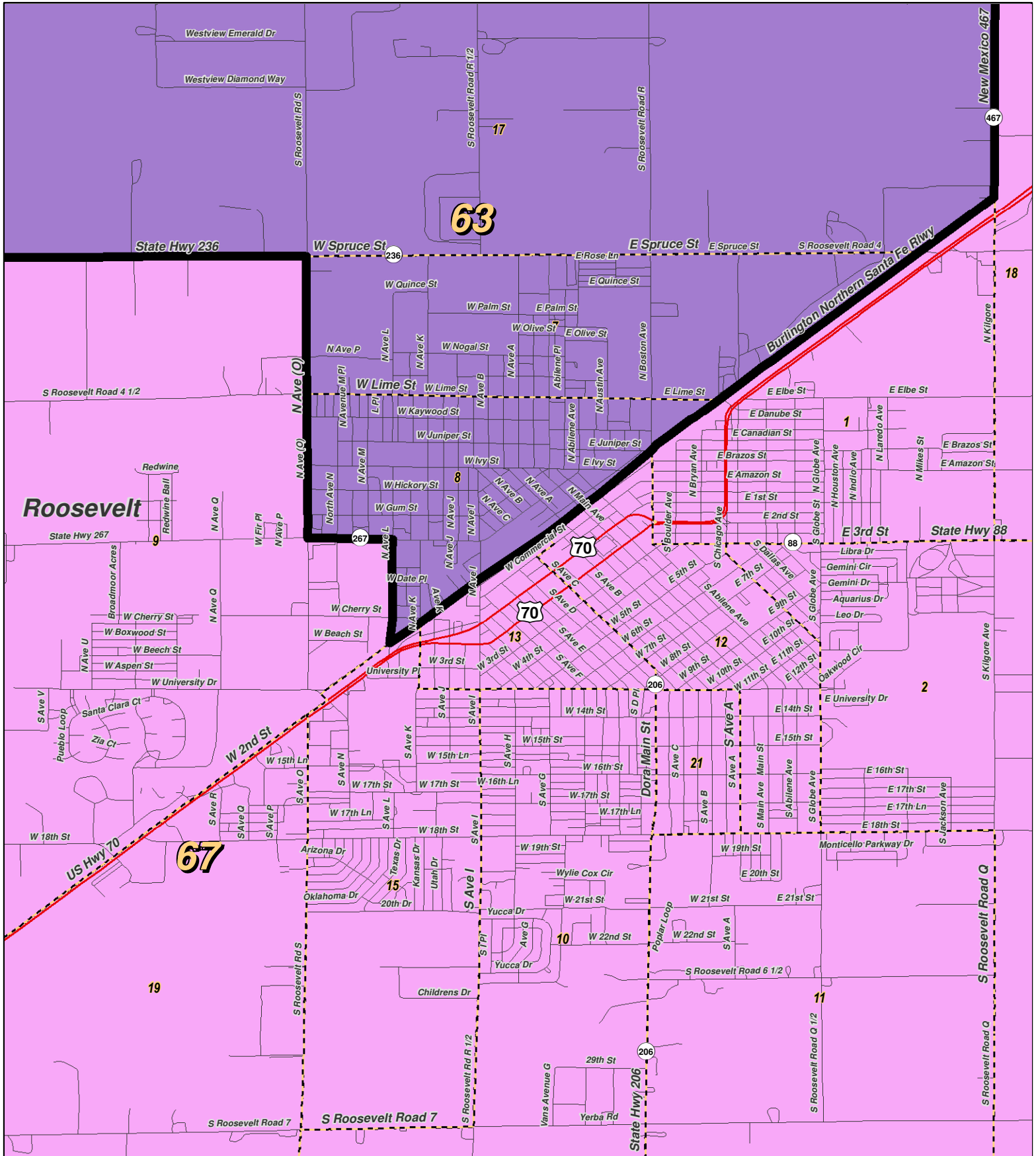
For the New Mexico Legislative Council Service



LEGEND Created: December 21, 2011

- ★ Legislators
- ~ Rivers
- ~ Interstate
- ▭ Precincts
- ☪ Lakes / Ponds
- ~ US Highway
- ▭ Counties
- ~ State Highway

Research & Polling, Inc. distributes this map assuming no liability for any errors, omissions, or inaccuracies in the information provided regardless of the cause in reliance upon any maps.



0 0.75 Miles

RESEARCH & POLLING INC.

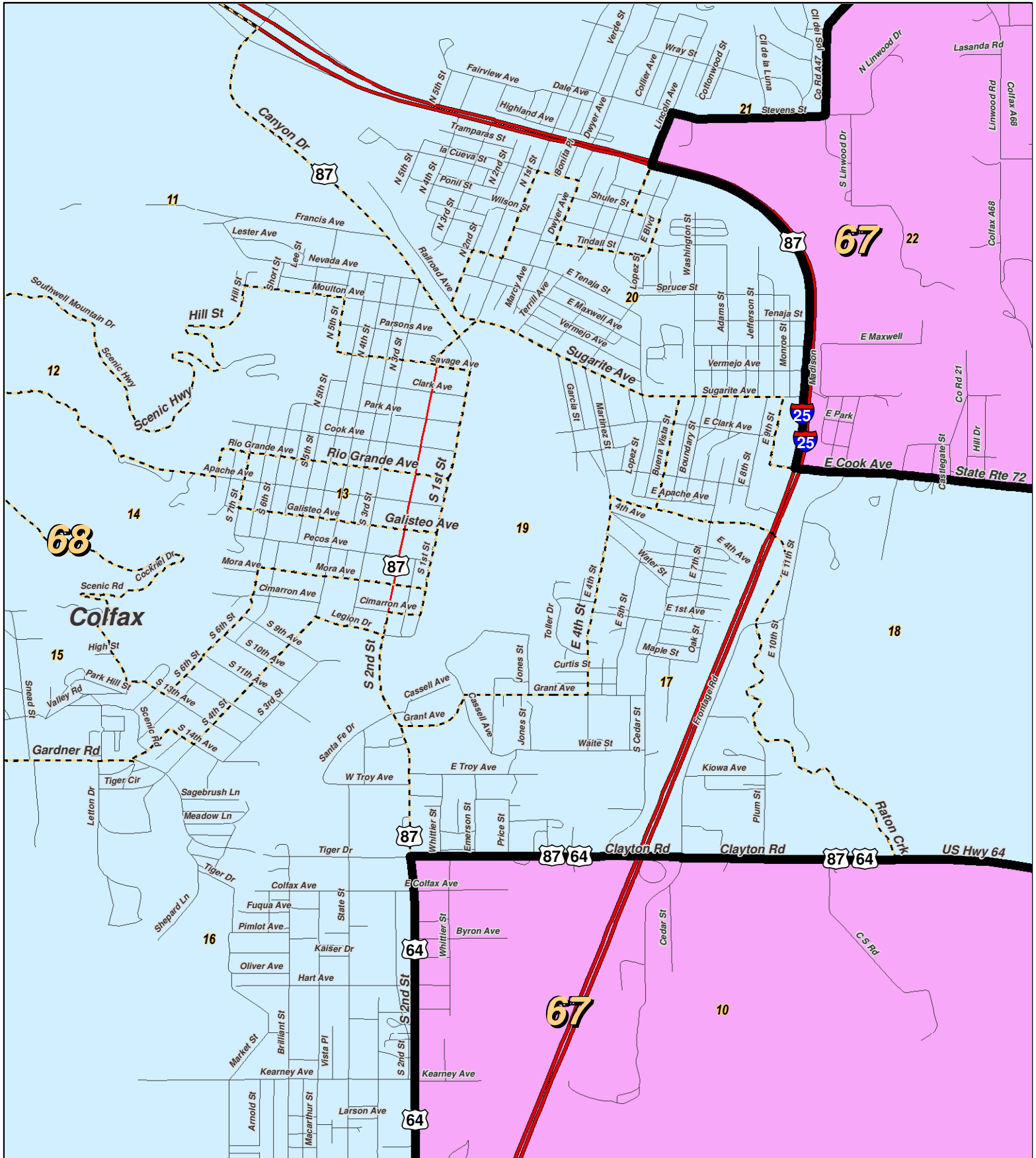
For the New Mexico
Legislative Council Service



LEGEND Created: December 21, 2011

★ Legislators	~ Rivers	~ Interstate
▭ Precincts	⊕ Lakes / Ponds	~ US Highway
▭ Counties		~ State Highway

Research & Polling, Inc. distributes this map assuming no liability for any errors, omissions, or inaccuracies in the information provided regardless of the cause in reliance upon any maps.



0 0.6 Miles

RESEARCH & POLLING INC.

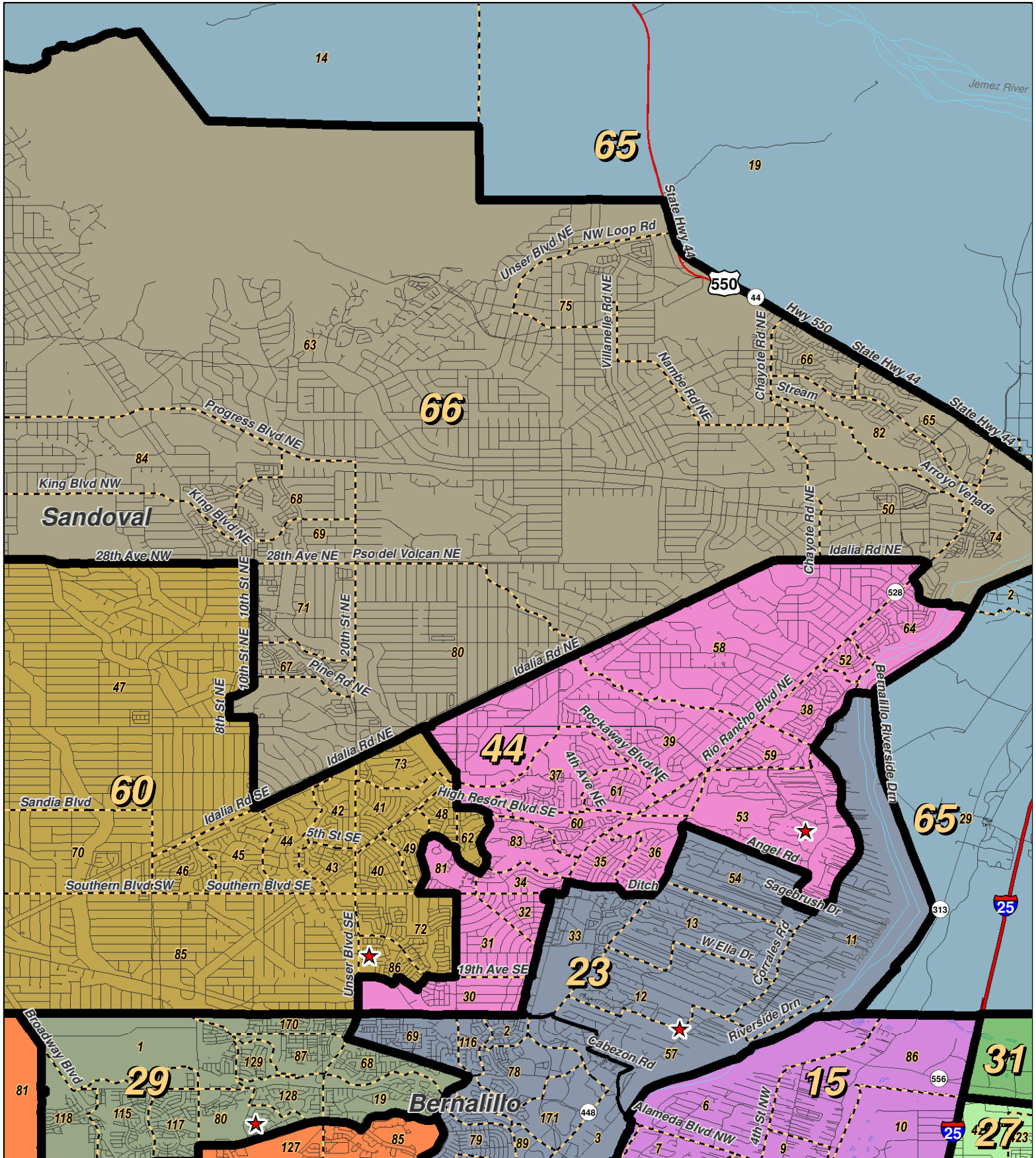
For the New Mexico Legislative Council Service



LEGEND Created: December 21, 2011

- ★ Legislators
- ▭ Precincts
- Counties
- ~ Rivers
- ⊕ Lakes / Ponds
- ⚡ Interstate
- ⚡ US Highway
- ⚡ State Highway

Research & Polling, Inc. distributes this map assuming no liability for any errors, omissions, or inaccuracies in the information provided regardless of the cause in reliance upon any maps.



RESEARCH & POLLING INC.

For the New Mexico Legislative Council Service

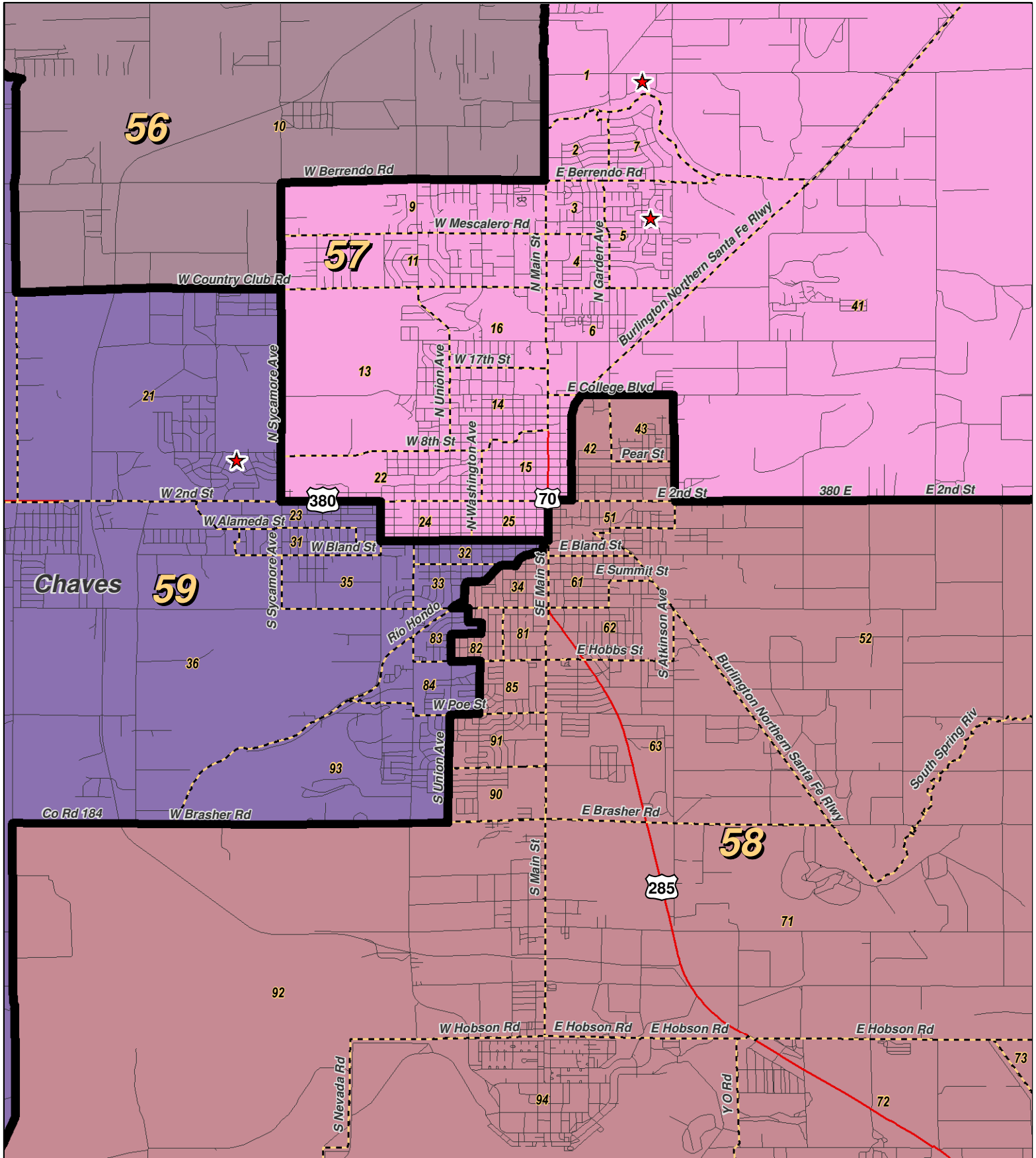
0 1 2 Miles

NEW MEXICO

LEGEND Created: December 21, 2011

- ★ Legislators
- ~ Rivers
- ~ Interstate
- ▭ Precincts
- ☪ Lakes / Ponds
- ~ US Highway
- ▭ Counties
- ~ State Highway

Research & Polling, Inc. distributes this map assuming no liability for any errors, omissions, or inaccuracies in the information provided regardless of the cause in reliance upon any maps.



0 1 2 Miles

RESEARCH & POLLING INC.

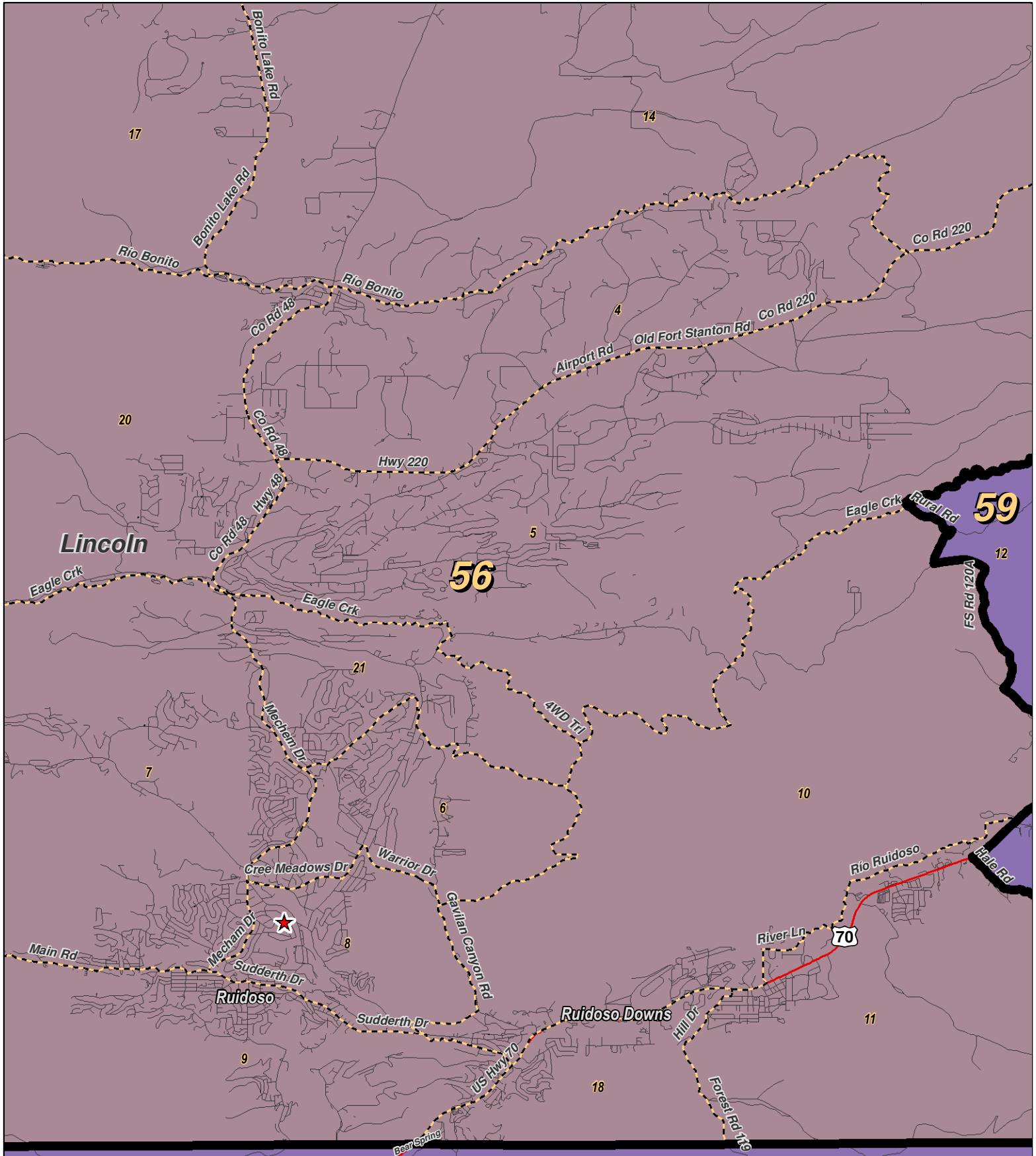
For the New Mexico Legislative Council Service



LEGEND Created: December 21, 2011

Legislators	Rivers	Interstate
Precincts	Lakes / Ponds	US Highway
Counties		State Highway

Research & Polling, Inc. distributes this map assuming no liability for any errors, omissions, or inaccuracies in the information provided regardless of the cause in reliance upon any maps.



0 1 2 Miles

RESEARCH & POLLING INC.

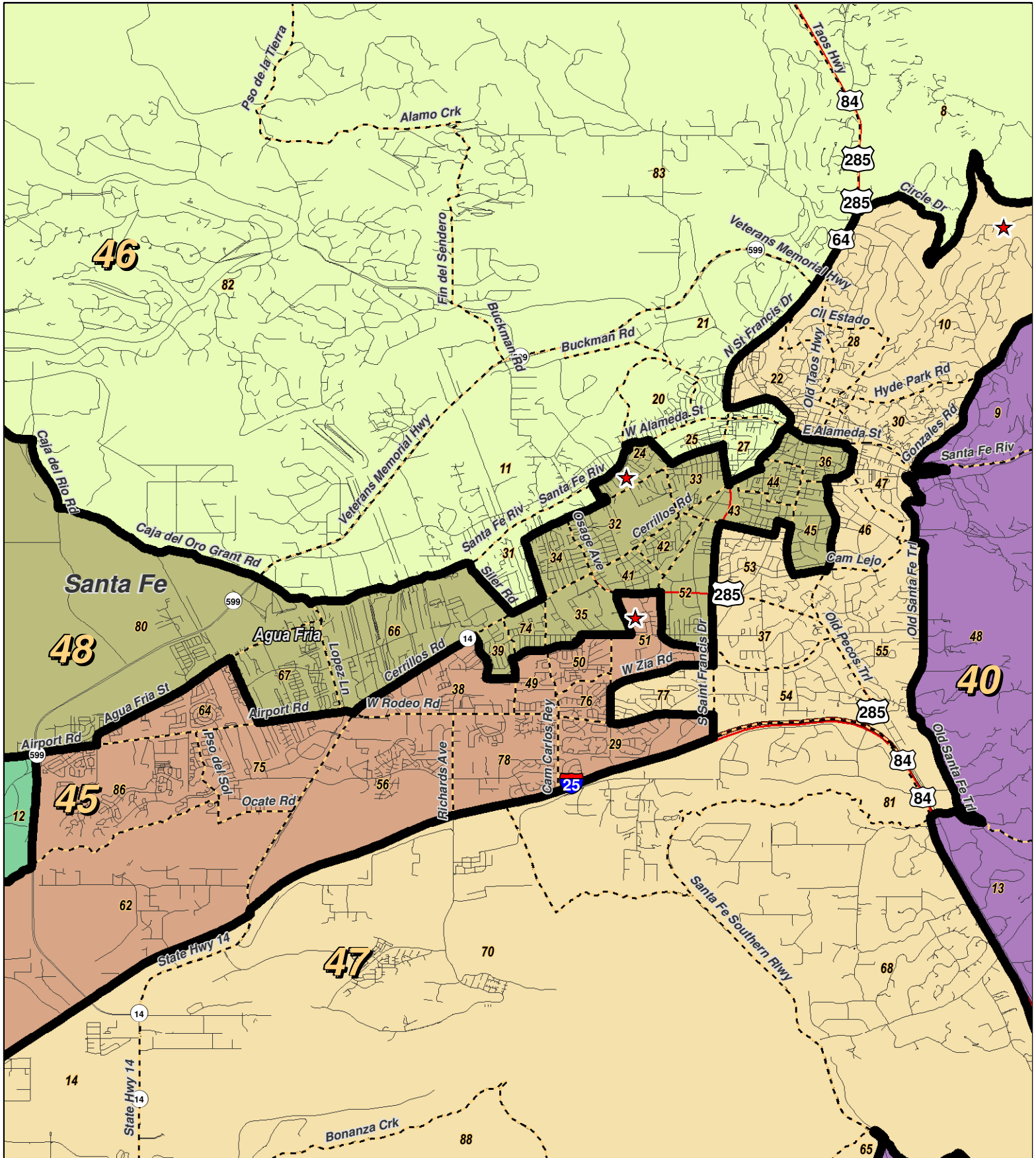
For the New Mexico Legislative Council Service



LEGEND Created: December 21, 2011

Legislators	Rivers	Interstate
Precincts	Lakes / Ponds	US Highway
Counties		State Highway

Research & Polling, Inc. distributes this map assuming no liability for any errors, omissions, or inaccuracies in the information provided regardless of the cause in reliance upon any maps.



RESEARCH & POLLING INC.

For the New Mexico Legislative Council Service

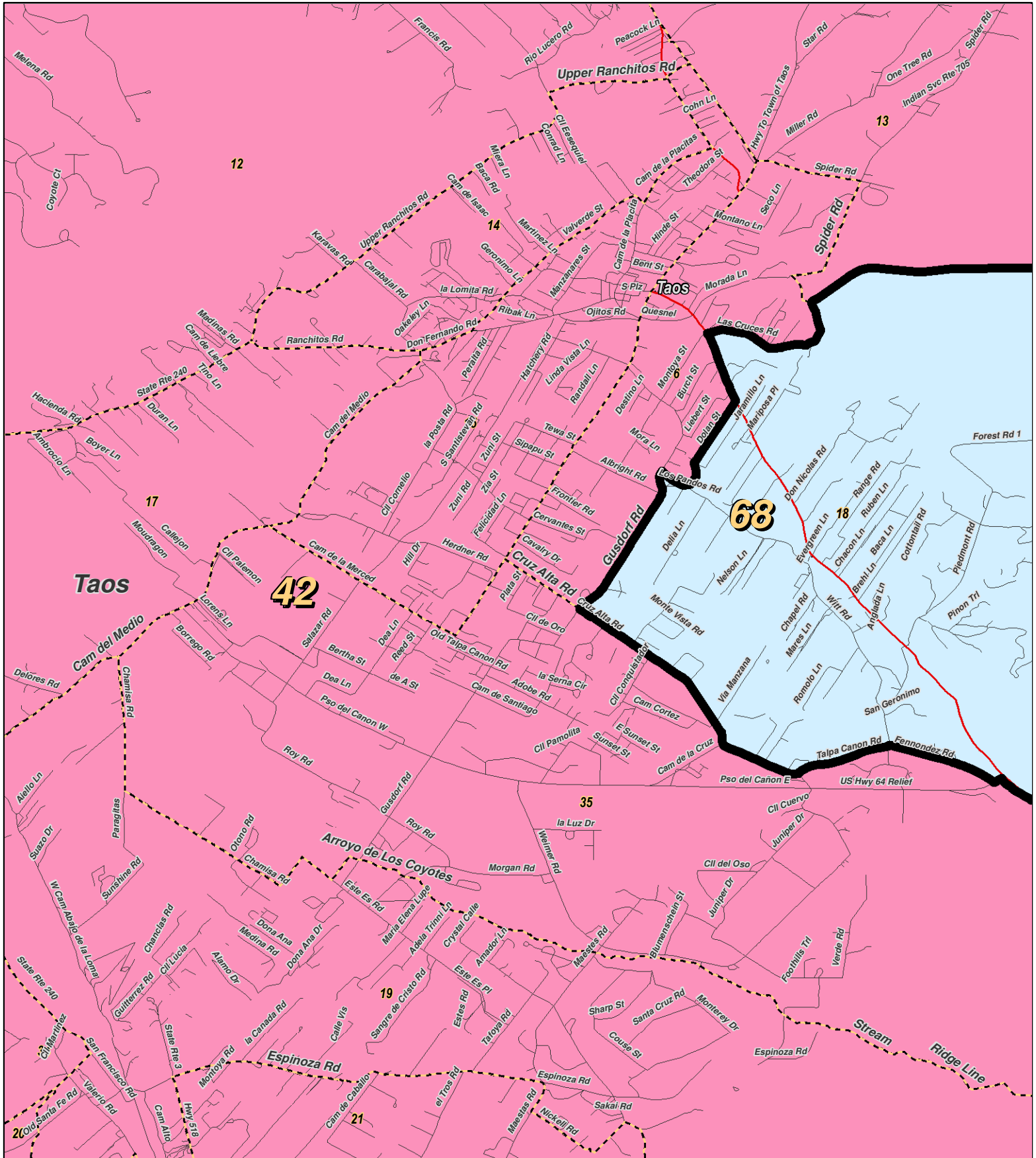
0 1 2 Miles



LEGEND Created: December 21, 2011

- ★ Legislators
- ▭ Precincts
- Counties
- ~ Rivers
- ⊕ Lakes / Ponds
- ⚡ Interstate
- ⚡ US Highway
- ⚡ State Highway

Research & Polling, Inc. distributes this map assuming no liability for any errors, omissions, or inaccuracies in the information provided regardless of the cause in reliance upon any maps.



0 0.9 Miles

RESEARCH & POLLING INC.

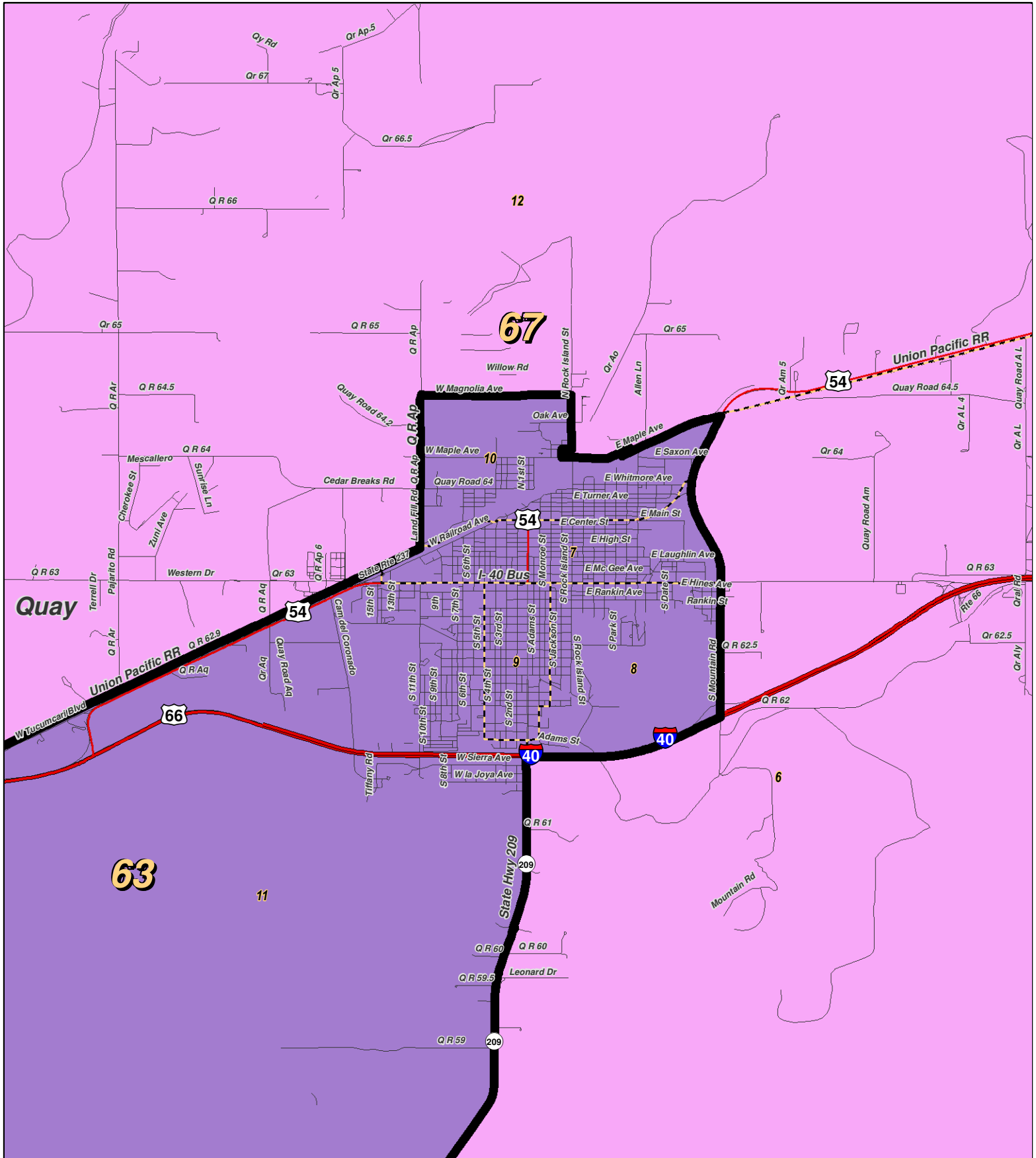
For the New Mexico Legislative Council Service



LEGEND Created: December 21, 2011

- ★ Legislators
- ~ Rivers
- ~ Interstate
- ▭ Precincts
- ☪ Lakes / Ponds
- ~ US Highway
- ▭ Counties
- ~ State Highway

Research & Polling, Inc. distributes this map assuming no liability for any errors, omissions, or inaccuracies in the information provided regardless of the cause in reliance upon any maps.



0 1 Miles

RESEARCH & POLLING INC.

For the New Mexico Legislative Council Service

NEW MEXICO

LEGEND Created: December 21, 2011

★ Legislators	~ Rivers	⚡ Interstate
▭ Precincts	☪ Lakes / Ponds	⚡ US Highway
▭ Counties		~ State Highway

Research & Polling, Inc. distributes this map assuming no liability for any errors, omissions, or inaccuracies in the information provided regardless of the cause in reliance upon any maps.

District	Pop	Deviation	Hispanic	Non-Hispanic Origin					Other Races
				White	Native American	Black	Asian		
1	29,636	219 0.7%	5,555 18.7%	19,562 66.0%	3,417 11.5%	231 0.8%	208 0.7%	663 2.2%	
18+	21,840		3,415 15.6%	15,402 70.5%	2,344 10.7%	164 0.8%	165 0.8%	350 1.6%	
2	28,980	-437 -1.5%	8,331 28.7%	13,150 45.4%	6,598 22.8%	184 0.6%	81 0.3%	636 2.2%	
18+	20,712		5,212 25.2%	10,431 50.4%	4,555 22.0%	140 0.7%	66 0.3%	308 1.5%	
3	28,852	-565 -1.9%	7,963 27.6%	17,054 59.1%	3,126 10.8%	108 0.4%	83 0.3%	518 1.8%	
18+	20,673		4,996 24.2%	13,222 64.0%	2,028 9.8%	68 0.3%	71 0.3%	288 1.4%	
4	29,914	497 1.7%	2,608 8.7%	5,357 17.9%	21,143 70.7%	87 0.3%	58 0.2%	661 2.2%	
18+	20,350		1,458 7.2%	4,209 20.7%	14,282 70.2%	66 0.3%	48 0.2%	287 1.4%	
5	28,670	-747 -2.5%	3,431 12.0%	3,058 10.7%	21,277 74.2%	111 0.4%	277 1.0%	516 1.8%	
18+	20,021		2,154 10.8%	2,542 12.7%	14,783 73.8%	92 0.5%	226 1.1%	224 1.1%	
6	29,516	99 0.3%	5,470 18.5%	4,012 13.6%	19,393 65.7%	115 0.4%	106 0.4%	420 1.4%	
18+	21,169		4,066 19.2%	3,414 16.1%	13,328 63.0%	78 0.4%	81 0.4%	202 1.0%	
7	29,781	364 1.2%	17,894 60.1%	10,721 36.0%	549 1.8%	173 0.6%	122 0.4%	322 1.1%	
18+	21,360		11,688 54.7%	8,838 41.4%	387 1.8%	130 0.6%	105 0.5%	212 1.0%	
8	29,882	465 1.6%	17,660 59.1%	10,680 35.7%	567 1.9%	449 1.5%	131 0.4%	395 1.3%	
18+	22,353		12,420 55.6%	8,767 39.2%	457 2.0%	365 1.6%	105 0.5%	239 1.1%	
9	28,085	-1,332 -4.5%	5,258 18.7%	2,757 9.8%	19,045 67.8%	166 0.6%	232 0.8%	627 2.2%	
18+	19,114		3,491 18.3%	2,357 12.3%	12,680 66.3%	140 0.7%	175 0.9%	271 1.4%	
10	29,504	87 0.3%	17,724 60.1%	9,465 32.1%	758 2.6%	831 2.8%	224 0.8%	502 1.7%	
18+	22,459		12,714 56.6%	7,890 35.1%	681 3.0%	716 3.2%	185 0.8%	273 1.2%	
11	29,651	234 0.8%	17,381 58.6%	9,088 30.6%	1,362 4.6%	764 2.6%	475 1.6%	581 2.0%	
18+	24,130		13,106 54.3%	8,363 34.7%	1,154 4.8%	640 2.7%	416 1.7%	451 1.9%	
12	29,751	334 1.1%	24,585 82.6%	3,717 12.5%	446 1.5%	476 1.6%	166 0.6%	361 1.2%	
18+	20,090		16,021 79.7%	3,061 15.2%	310 1.5%	355 1.8%	121 0.6%	222 1.1%	

District	Pop	Deviation	Hispanic	Non-Hispanic Origin				
				White	Native American	Black	Asian	Other Races
13	28,999	-418 -1.4%	23,737 81.9%	3,272 11.3%	806 2.8%	646 2.2%	186 0.6%	352 1.2%
18+	18,786		14,768 78.6%	2,612 13.9%	568 3.0%	486 2.6%	157 0.8%	195 1.0%
14	29,073	-344 -1.2%	24,716 85.0%	3,208 11.0%	400 1.4%	393 1.4%	68 0.2%	288 1.0%
18+	20,240		16,683 82.4%	2,714 13.4%	302 1.5%	308 1.5%	62 0.3%	171 0.8%
15	29,280	-137 -0.5%	14,636 50.0%	12,071 41.2%	1,250 4.3%	401 1.4%	444 1.5%	478 1.6%
18+	22,620		10,436 46.1%	10,393 45.9%	825 3.6%	310 1.4%	357 1.6%	299 1.3%
16	29,229	-188 -0.6%	21,243 72.7%	5,119 17.5%	1,069 3.7%	800 2.7%	454 1.6%	544 1.9%
18+	20,342		14,214 69.9%	4,151 20.4%	717 3.5%	592 2.9%	352 1.7%	316 1.6%
17	29,196	-221 -0.8%	16,901 57.9%	10,201 34.9%	1,074 3.7%	371 1.3%	183 0.6%	466 1.6%
18+	22,852		12,335 54.0%	8,985 39.3%	779 3.4%	291 1.3%	158 0.7%	304 1.3%
18	29,482	65 0.2%	10,966 37.2%	14,701 49.9%	1,188 4.0%	1,006 3.4%	865 2.9%	756 2.6%
18+	24,645		8,205 33.3%	13,277 53.9%	953 3.9%	862 3.5%	780 3.2%	568 2.3%
19	29,159	-258 -0.9%	16,557 56.8%	7,929 27.2%	1,909 6.5%	1,379 4.7%	720 2.5%	665 2.3%
18+	21,724		11,115 51.2%	7,096 32.7%	1,409 6.5%	1,070 4.9%	619 2.8%	415 1.9%
20	29,012	-405 -1.4%	8,618 29.7%	16,148 55.7%	1,040 3.6%	892 3.1%	1,613 5.6%	701 2.4%
18+	22,757		5,838 25.7%	13,913 61.1%	711 3.1%	664 2.9%	1,198 5.3%	433 1.9%
21	29,508	91 0.3%	12,968 43.9%	13,031 44.2%	1,349 4.6%	807 2.7%	713 2.4%	640 2.2%
18+	23,255		8,993 38.7%	11,591 49.8%	979 4.2%	638 2.7%	612 2.6%	442 1.9%
22	29,798	381 1.3%	5,726 19.2%	22,662 76.1%	315 1.1%	236 0.8%	347 1.2%	512 1.7%
18+	23,806		3,919 16.5%	18,918 79.5%	227 1.0%	171 0.7%	264 1.1%	307 1.3%
23	29,738	321 1.1%	10,976 36.9%	15,684 52.7%	1,060 3.6%	798 2.7%	567 1.9%	653 2.2%
18+	23,010		7,555 32.8%	13,195 57.3%	800 3.5%	614 2.7%	455 2.0%	391 1.7%
24	29,754	337 1.1%	11,102 37.3%	14,494 48.7%	1,405 4.7%	1,130 3.8%	796 2.7%	827 2.8%
18+	23,186		7,736 33.4%	12,478 53.8%	992 4.3%	853 3.7%	632 2.7%	495 2.1%

District	Pop	Deviation	Hispanic	Non-Hispanic Origin				
				White	Native American	Black	Asian	Other Races
25	29,669	252 0.9%	11,124 37.5%	14,934 50.3%	1,266 4.3%	786 2.6%	883 3.0%	676 2.3%
18+	24,088		8,313 34.5%	13,043 54.1%	953 4.0%	647 2.7%	693 2.9%	439 1.8%
26	28,871	-546 -1.9%	16,239 56.2%	9,682 33.5%	1,160 4.0%	771 2.7%	450 1.6%	569 2.0%
18+	21,576		11,277 52.3%	8,168 37.9%	825 3.8%	618 2.9%	350 1.6%	338 1.6%
27	30,048	631 2.1%	9,015 30.0%	17,455 58.1%	932 3.1%	584 1.9%	1,443 4.8%	619 2.1%
18+	23,606		6,517 27.6%	14,452 61.2%	731 3.1%	466 2.0%	1,055 4.5%	385 1.6%
28	28,870	-547 -1.9%	7,043 24.4%	19,066 66.0%	625 2.2%	676 2.3%	788 2.7%	672 2.3%
18+	23,300		5,025 21.6%	16,228 69.6%	491 2.1%	536 2.3%	634 2.7%	386 1.7%
29	29,635	218 0.7%	12,696 42.8%	13,721 46.3%	909 3.1%	901 3.0%	557 1.9%	851 2.9%
18+	20,242		7,852 38.8%	10,271 50.7%	637 3.1%	634 3.1%	432 2.1%	416 2.1%
30	29,509	92 0.3%	8,133 27.6%	18,041 61.1%	1,202 4.1%	751 2.5%	735 2.5%	647 2.2%
18+	23,851		5,923 24.8%	15,444 64.8%	874 3.7%	610 2.6%	604 2.5%	396 1.7%
31	29,351	-66 -0.2%	5,497 18.7%	20,897 71.2%	342 1.2%	388 1.3%	1,562 5.3%	665 2.3%
18+	22,903		3,817 16.7%	17,017 74.3%	263 1.1%	293 1.3%	1,143 5.0%	370 1.6%
32	29,472	55 0.2%	17,762 60.3%	10,973 37.2%	137 0.5%	195 0.7%	127 0.4%	278 0.9%
18+	21,723		11,832 54.5%	9,330 42.9%	112 0.5%	150 0.7%	107 0.5%	192 0.9%
33	29,060	-357 -1.2%	17,946 61.8%	10,041 34.6%	260 0.9%	339 1.2%	140 0.5%	334 1.1%
18+	22,145		12,644 57.1%	8,656 39.1%	211 1.0%	275 1.2%	122 0.6%	237 1.1%
34	29,939	522 1.8%	26,267 87.7%	3,407 11.4%	38 0.1%	93 0.3%	37 0.1%	97 0.3%
18+	20,622		17,553 85.1%	2,866 13.9%	30 0.1%	77 0.4%	29 0.1%	67 0.3%
35	29,207	-210 -0.7%	18,195 62.3%	8,669 29.7%	495 1.7%	683 2.3%	670 2.3%	495 1.7%
18+	22,665		12,978 57.3%	7,756 34.2%	401 1.8%	554 2.4%	608 2.7%	368 1.6%
36	30,029	612 2.1%	13,244 44.1%	15,806 52.6%	346 1.2%	136 0.5%	136 0.5%	361 1.2%
18+	23,534		8,871 37.7%	13,910 59.1%	250 1.1%	115 0.5%	117 0.5%	271 1.2%

District	Pop	Deviation	Hispanic	Non-Hispanic Origin					Other Races
				White	Native American	Black	Asian		
37	29,423	6	15,321 52.1%	12,276 41.7%	255 0.9%	613 2.1%	533 1.8%	425 1.4%	
18+	23,074		10,788 46.8%	10,850 47.0%	208 0.9%	492 2.1%	426 1.8%	310 1.3%	
38	29,720	303	18,204 61.3%	10,371 34.9%	205 0.7%	377 1.3%	166 0.6%	397 1.3%	
18+	21,346		11,884 55.7%	8,622 40.4%	153 0.7%	297 1.4%	138 0.6%	252 1.2%	
39	29,403	-14	13,192 44.9%	15,222 51.8%	286 1.0%	171 0.6%	106 0.4%	426 1.4%	
18+	23,245		9,370 40.3%	13,109 56.4%	229 1.0%	136 0.6%	87 0.4%	314 1.4%	
40	29,494	77	17,739 60.1%	9,619 32.6%	1,485 5.0%	116 0.4%	179 0.6%	356 1.2%	
18+	23,282		13,226 56.8%	8,499 36.5%	1,078 4.6%	90 0.4%	148 0.6%	241 1.0%	
41	29,038	-379	20,516 70.7%	6,107 21.0%	1,776 6.1%	71 0.2%	149 0.5%	419 1.4%	
18+	22,405		15,217 67.9%	5,447 24.3%	1,255 5.6%	60 0.3%	119 0.5%	307 1.4%	
42	29,834	417	16,748 56.1%	10,662 35.7%	1,690 5.7%	97 0.3%	148 0.5%	489 1.6%	
18+	23,542		12,299 52.2%	9,394 39.9%	1,295 5.5%	80 0.3%	129 0.5%	345 1.5%	
43	28,784	-633	13,490 46.9%	12,247 42.5%	1,151 4.0%	679 2.4%	561 1.9%	656 2.3%	
18+	21,034		8,968 42.6%	9,814 46.7%	919 4.4%	513 2.4%	439 2.1%	381 1.8%	
44	29,078	-339	9,566 32.9%	17,127 58.9%	590 2.0%	636 2.2%	480 1.7%	679 2.3%	
18+	22,038		6,386 29.0%	13,987 63.5%	428 1.9%	481 2.2%	373 1.7%	383 1.7%	
45	29,326	-91	19,076 65.0%	8,867 30.2%	393 1.3%	189 0.6%	446 1.5%	355 1.2%	
18+	21,694		12,942 59.7%	7,733 35.6%	295 1.4%	163 0.8%	347 1.6%	214 1.0%	
46	29,287	-130	14,924 51.0%	11,853 40.5%	1,701 5.8%	160 0.5%	248 0.8%	401 1.4%	
18+	23,573		11,026 46.8%	10,731 45.5%	1,169 5.0%	134 0.6%	221 0.9%	292 1.2%	
47	29,315	-102	10,099 34.4%	17,591 60.0%	475 1.6%	268 0.9%	424 1.4%	458 1.6%	
18+	24,731		7,664 31.0%	15,769 63.8%	426 1.7%	222 0.9%	344 1.4%	306 1.2%	
48	29,368	-49	19,714 67.1%	8,483 28.9%	397 1.4%	175 0.6%	182 0.6%	417 1.4%	
18+	22,544		13,998 62.1%	7,635 33.9%	311 1.4%	156 0.7%	147 0.7%	297 1.3%	

District	Pop	Deviation	Hispanic	Non-Hispanic Origin				
				White	Native American	Black	Asian	Other Races
49	30,018	601 2.0%	16,546 55.1%	11,787 39.3%	665 2.2%	349 1.2%	249 0.8%	422 1.4%
18+	22,849		11,606 50.8%	10,007 43.8%	468 2.0%	284 1.2%	209 0.9%	275 1.2%
50	29,893	476 1.6%	7,258 24.3%	20,424 68.3%	378 1.3%	172 0.6%	1,157 3.9%	504 1.7%
18+	23,394		4,912 21.0%	16,931 72.4%	279 1.2%	139 0.6%	850 3.6%	283 1.2%
51	29,729	312 1.1%	8,858 29.8%	17,583 59.1%	324 1.1%	1,518 5.1%	471 1.6%	975 3.3%
18+	22,665		6,053 26.7%	14,269 63.0%	242 1.1%	1,178 5.2%	386 1.7%	537 2.4%
52	29,590	173 0.6%	22,222 75.1%	6,584 22.3%	81 0.3%	215 0.7%	284 1.0%	204 0.7%
18+	20,466		14,373 70.2%	5,509 26.9%	66 0.3%	174 0.9%	212 1.0%	132 0.6%
53	29,737	320 1.1%	19,798 66.6%	8,664 29.1%	200 0.7%	532 1.8%	160 0.5%	383 1.3%
18+	20,487		12,346 60.3%	7,222 35.3%	161 0.8%	390 1.9%	139 0.7%	229 1.1%
54	29,766	349 1.2%	14,125 47.5%	14,462 48.6%	260 0.9%	414 1.4%	92 0.3%	413 1.4%
18+	22,253		9,537 42.9%	11,854 53.3%	206 0.9%	319 1.4%	73 0.3%	264 1.2%
55	29,098	-319 -1.1%	10,229 35.2%	17,827 61.3%	212 0.7%	231 0.8%	272 0.9%	327 1.1%
18+	21,778		6,674 30.6%	14,354 65.9%	161 0.7%	178 0.8%	208 1.0%	203 0.9%
56	29,149	-268 -0.9%	9,349 32.1%	18,435 63.2%	660 2.3%	175 0.6%	118 0.4%	412 1.4%
18+	23,368		6,414 27.4%	15,974 68.4%	478 2.0%	136 0.6%	90 0.4%	276 1.2%
57	29,313	-104 -0.4%	10,754 36.7%	17,342 59.2%	182 0.6%	371 1.3%	255 0.9%	409 1.4%
18+	21,928		6,853 31.3%	14,190 64.7%	138 0.6%	280 1.3%	194 0.9%	273 1.2%
58	29,535	118 0.4%	19,872 67.3%	8,554 29.0%	240 0.8%	531 1.8%	78 0.3%	260 0.9%
18+	20,627		12,801 62.1%	6,953 33.7%	201 1.0%	433 2.1%	62 0.3%	177 0.9%
59	29,629	212 0.7%	10,166 34.3%	14,832 50.1%	3,240 10.9%	628 2.1%	229 0.8%	534 1.8%
18+	21,613		6,455 29.9%	12,139 56.2%	2,117 9.8%	448 2.1%	183 0.8%	271 1.3%
60	29,990	573 1.9%	11,371 37.9%	15,748 52.5%	728 2.4%	718 2.4%	640 2.1%	785 2.6%
18+	21,352		7,210 33.8%	12,238 57.3%	505 2.4%	541 2.5%	481 2.3%	377 1.8%

District	Pop	Deviation	Hispanic	Non-Hispanic Origin				
				White	Native American	Black	Asian	Other Races
61	29,298	-119 -0.4%	18,173 62.0%	9,381 32.0%	192 0.7%	1,222 4.2%	56 0.2%	274 0.9%
18+	19,900		11,219 56.4%	7,485 37.6%	137 0.7%	871 4.4%	43 0.2%	145 0.7%
62	29,400	-17 -0.1%	12,516 42.6%	15,029 51.1%	238 0.8%	1,093 3.7%	208 0.7%	316 1.1%
18+	21,422		7,996 37.3%	12,044 56.2%	203 0.9%	846 3.9%	170 0.8%	163 0.8%
63	29,737	320 1.1%	18,277 61.5%	9,156 30.8%	197 0.7%	1,379 4.6%	262 0.9%	466 1.6%
18+	21,577		12,324 57.1%	7,581 35.1%	168 0.8%	1,007 4.7%	213 1.0%	284 1.3%
64	29,333	-84 -0.3%	8,703 29.7%	17,789 60.6%	195 0.7%	1,492 5.1%	439 1.5%	715 2.4%
18+	21,285		5,400 25.4%	13,962 65.6%	146 0.7%	1,063 5.0%	359 1.7%	355 1.7%
65	27,949	-1,468 -5.0%	7,064 25.3%	2,195 7.9%	18,327 65.6%	62 0.2%	29 0.1%	272 1.0%
18+	19,372		4,956 25.6%	1,883 9.7%	12,331 63.7%	44 0.2%	27 0.1%	131 0.7%
66	29,902	485 1.6%	12,204 40.8%	14,602 48.8%	979 3.3%	876 2.9%	432 1.4%	809 2.7%
18+	20,426		7,477 36.6%	10,891 53.3%	690 3.4%	618 3.0%	325 1.6%	425 2.1%
67	29,445	28 0.1%	10,083 34.2%	18,083 61.4%	251 0.9%	424 1.4%	197 0.7%	407 1.4%
18+	22,436		6,816 30.4%	14,646 65.3%	204 0.9%	328 1.5%	182 0.8%	260 1.2%
68	29,800	383 1.3%	18,748 62.9%	9,920 33.3%	320 1.1%	262 0.9%	188 0.6%	362 1.2%
18+	23,665		14,147 59.8%	8,569 36.2%	262 1.1%	245 1.0%	168 0.7%	274 1.2%
69	28,810	-607 -2.1%	6,003 20.8%	3,640 12.6%	18,538 64.3%	162 0.6%	85 0.3%	382 1.3%
18+	20,577		4,251 20.7%	3,140 15.3%	12,776 62.1%	140 0.7%	59 0.3%	211 1.0%
70	29,878	461 1.6%	17,328 58.0%	11,515 38.5%	299 1.0%	227 0.8%	135 0.5%	374 1.3%
18+	22,810		12,598 55.2%	9,457 41.5%	228 1.0%	179 0.8%	101 0.4%	247 1.1%
Totals	2,059,179	Ideal: 29,417	953,403 46.3%	833,810 40.5%	175,368 8.5%	35,462 1.7%	26,305 1.3%	34,831 1.3%
18+	1,540,507		651,326 42.3%	697,848 45.3%	121,962 7.9%	27,453 1.8%	20,956 1.4%	20,962 1.1%

District Profile

District	Total Population	Deviation		Total Adult Native American	Adult Hispanic	Adult Non-Hispanic			Performance Measure		Registered Voters				
						White	American	Black	Dem	Rep	Total	% Dem	% Rep	% DTS	% Other
1	29,636	219	0.7%	12.5%	15.6%	70.5%	10.7%	0.8%	24.9%	75.1%	17,200	25.0%	57.3%	14.8%	2.9%
2	28,980	-437	-1.5%	24.0%	25.2%	50.4%	22.0%	0.7%	30.8%	69.2%	12,925	30.4%	49.5%	17.5%	2.5%
3	28,852	-565	-1.9%	11.8%	24.2%	64.0%	9.8%	0.3%	27.9%	72.1%	14,112	27.7%	52.2%	17.0%	3.1%
4	29,914	497	1.7%	72.5%	7.2%	20.7%	70.2%	0.3%	52.8%	47.2%	14,941	48.3%	31.6%	18.0%	2.0%
5	28,670	-747	-2.5%	76.4%	10.8%	12.7%	73.8%	0.5%	70.2%	29.8%	15,687	64.6%	17.5%	16.3%	1.7%
6	29,516	99	0.3%	65.1%	19.2%	16.1%	63.0%	0.4%	69.2%	30.8%	15,583	66.4%	16.9%	14.6%	2.1%
7	29,781	364	1.2%	3.5%	54.7%	41.4%	1.8%	0.6%	46.2%	53.8%	14,566	45.3%	35.8%	15.8%	3.2%
8	29,882	465	1.6%	3.8%	55.6%	39.2%	2.0%	1.6%	51.9%	48.1%	15,634	51.0%	31.4%	14.4%	3.2%
9	28,085	-1,332	-4.5%	70.0%	18.3%	12.3%	66.3%	0.7%	70.1%	29.9%	13,269	63.0%	17.8%	17.6%	1.6%
10	29,504	87	0.3%	4.7%	56.6%	35.1%	3.0%	3.2%	57.8%	42.2%	12,824	51.8%	27.4%	17.7%	3.1%
11	29,651	234	0.8%	6.8%	54.3%	34.7%	4.8%	2.7%	78.1%	21.9%	20,139	60.2%	15.0%	19.5%	5.3%
12	29,751	334	1.1%	3.3%	79.7%	15.2%	1.5%	1.8%	67.4%	32.6%	11,020	59.0%	18.6%	19.3%	3.1%
13	28,999	-418	-1.4%	4.9%	78.6%	13.9%	3.0%	2.6%	64.5%	35.5%	10,592	53.6%	20.5%	22.6%	3.3%
14	29,073	-344	-1.2%	3.2%	82.4%	13.4%	1.5%	1.5%	72.8%	27.2%	13,076	62.8%	16.3%	18.3%	2.6%
15	29,280	-137	-0.5%	5.2%	46.1%	45.9%	3.6%	1.4%	55.4%	44.6%	17,913	50.3%	31.2%	15.3%	3.3%
16	29,229	-188	-0.6%	5.3%	69.9%	20.4%	3.5%	2.9%	63.0%	37.0%	14,091	55.8%	23.0%	18.1%	3.0%
17	29,196	-221	-0.8%	5.4%	54.0%	39.3%	3.4%	1.3%	67.3%	32.7%	19,152	58.6%	22.2%	15.4%	3.8%
18	29,482	65	0.2%	5.9%	33.3%	53.9%	3.9%	3.5%	76.6%	23.4%	21,594	58.8%	15.9%	19.6%	5.7%
19	29,159	-258	-0.9%	9.0%	51.2%	32.7%	6.5%	4.9%	68.2%	31.8%	14,453	52.6%	20.4%	21.7%	5.3%
20	29,012	-405	-1.4%	4.5%	25.7%	61.1%	3.1%	2.9%	42.5%	57.5%	18,810	37.4%	43.0%	16.7%	2.9%
21	29,508	91	0.3%	6.3%	38.7%	49.8%	4.2%	2.7%	57.7%	42.3%	18,063	49.7%	29.5%	16.8%	4.0%
22	29,798	381	1.3%	2.0%	16.5%	79.5%	1.0%	0.7%	39.9%	60.1%	21,766	33.4%	47.5%	15.8%	3.3%
23	29,738	321	1.1%	5.0%	32.8%	57.3%	3.5%	2.7%	47.9%	52.1%	19,570	42.1%	38.5%	15.8%	3.5%
24	29,754	337	1.1%	6.2%	33.4%	53.8%	4.3%	3.7%	52.3%	47.7%	18,078	46.2%	32.9%	17.3%	3.7%
25	29,669	252	0.9%	5.9%	34.5%	54.1%	4.0%	2.7%	57.8%	42.2%	21,194	49.8%	30.4%	16.1%	3.7%
26	28,871	-546	-1.9%	5.5%	52.3%	37.9%	3.8%	2.9%	54.8%	45.2%	17,083	49.1%	31.7%	16.0%	3.2%
27	30,048	631	2.1%	4.4%	27.6%	61.2%	3.1%	2.0%	43.4%	56.6%	20,429	38.6%	43.2%	15.0%	3.3%
28	28,870	-547	-1.9%	3.3%	21.6%	69.6%	2.1%	2.3%	42.4%	57.6%	21,092	37.8%	44.4%	14.9%	2.8%
29	29,635	218	0.7%	5.1%	38.8%	50.7%	3.1%	3.1%	42.4%	57.6%	15,648	39.0%	42.2%	15.7%	3.2%
30	29,509	92	0.3%	5.1%	24.8%	64.8%	3.7%	2.6%	44.8%	55.2%	21,154	40.2%	40.8%	15.4%	3.6%

District Profile

District	Total Population	Deviation		Total Adult Native American	Adult Hispanic	Adult Non-Hispanic			Performance Measure		Registered Voters				
						White	American	Black	Dem	Rep	Total	% Dem	% Rep	% DTS	% Other
31	29,351	-66	-0.2%	1.9%	16.7%	74.3%	1.1%	1.3%	37.8%	62.2%	22,363	32.2%	50.7%	14.2%	2.8%
32	29,472	55	0.2%	1.9%	54.5%	42.9%	0.5%	0.7%	52.5%	47.5%	15,112	54.9%	28.8%	14.6%	1.7%
33	29,060	-357	-1.2%	2.8%	57.1%	39.1%	1.0%	1.2%	55.9%	44.1%	15,977	51.0%	28.3%	17.2%	3.5%
34	29,939	522	1.8%	1.0%	85.1%	13.9%	0.1%	0.4%	64.9%	35.1%	10,936	61.5%	18.1%	18.4%	2.0%
35	29,207	-210	-0.7%	3.7%	57.3%	34.2%	1.8%	2.4%	61.2%	38.8%	15,741	51.0%	24.1%	21.0%	3.9%
36	30,029	612	2.1%	2.9%	37.7%	59.1%	1.1%	0.5%	42.4%	57.6%	17,301	40.8%	41.3%	16.0%	2.0%
37	29,423	6	0.0%	2.5%	46.8%	47.0%	0.9%	2.1%	52.5%	47.5%	17,666	45.5%	31.5%	19.1%	4.0%
38	29,720	303	1.0%	2.5%	55.7%	40.4%	0.7%	1.4%	52.3%	47.7%	15,138	46.8%	31.5%	18.1%	3.6%
39	29,403	-14	-0.0%	2.9%	40.3%	56.4%	1.0%	0.6%	55.0%	45.0%	19,975	56.1%	27.5%	13.8%	2.5%
40	29,494	77	0.3%	6.7%	56.8%	36.5%	4.6%	0.4%	74.0%	26.0%	21,018	72.2%	12.6%	12.8%	2.5%
41	29,038	-379	-1.3%	7.9%	67.9%	24.3%	5.6%	0.3%	67.6%	32.4%	18,394	74.7%	14.5%	8.7%	2.1%
42	29,834	417	1.4%	7.8%	52.2%	39.9%	5.5%	0.3%	77.8%	22.2%	20,722	69.7%	13.4%	13.3%	3.6%
43	28,784	-633	-2.2%	6.0%	42.6%	46.7%	4.4%	2.4%	45.9%	54.1%	17,328	42.4%	38.8%	15.5%	3.2%
44	29,078	-339	-1.2%	3.6%	29.0%	63.5%	1.9%	2.2%	42.1%	57.9%	18,930	37.8%	42.9%	15.2%	4.2%
45	29,326	-91	-0.3%	3.0%	59.7%	35.6%	1.4%	0.8%	71.6%	28.4%	15,458	65.7%	15.7%	16.8%	1.9%
46	29,287	-130	-0.4%	7.2%	46.8%	45.5%	5.0%	0.6%	73.7%	26.3%	19,335	66.6%	14.3%	16.7%	2.4%
47	29,315	-102	-0.3%	3.1%	31.0%	63.8%	1.7%	0.9%	73.0%	27.0%	21,387	64.3%	16.2%	17.3%	2.2%
48	29,368	-49	-0.2%	3.5%	62.1%	33.9%	1.4%	0.7%	78.2%	21.8%	16,254	69.1%	10.5%	17.6%	2.7%
49	30,018	601	2.0%	3.8%	50.8%	43.8%	2.0%	1.2%	52.9%	47.1%	17,960	51.2%	31.9%	13.8%	3.2%
50	29,893	476	1.6%	2.2%	21.0%	72.4%	1.2%	0.6%	51.9%	48.1%	21,286	43.2%	34.7%	18.9%	3.2%
51	29,729	312	1.1%	2.6%	26.7%	63.0%	1.1%	5.2%	38.2%	61.8%	14,656	34.3%	46.3%	18.5%	0.9%
52	29,590	173	0.6%	1.3%	70.2%	26.9%	0.3%	0.9%	55.3%	44.7%	11,726	48.5%	26.8%	21.9%	2.8%
53	29,737	320	1.1%	2.3%	60.3%	35.3%	0.8%	1.9%	50.8%	49.2%	9,223	44.2%	28.5%	24.3%	2.9%
54	29,766	349	1.2%	2.5%	42.9%	53.3%	0.9%	1.4%	42.3%	57.7%	15,488	47.2%	36.9%	15.0%	0.8%
55	29,098	-319	-1.1%	1.9%	30.6%	65.9%	0.7%	0.8%	34.6%	65.4%	16,619	43.4%	43.5%	12.0%	1.1%
56	29,149	-268	-0.9%	3.5%	27.4%	68.4%	2.0%	0.6%	35.3%	64.7%	18,136	30.1%	52.9%	14.3%	2.7%
57	29,313	-104	-0.4%	2.0%	31.3%	64.7%	0.6%	1.3%	29.9%	70.1%	16,178	31.3%	54.3%	12.0%	2.3%
58	29,535	118	0.4%	2.3%	62.1%	33.7%	1.0%	2.1%	45.3%	54.7%	11,755	44.0%	36.4%	16.5%	3.0%
59	29,629	212	0.7%	11.6%	29.9%	56.2%	9.8%	2.1%	35.4%	64.6%	15,223	33.4%	48.8%	15.9%	1.9%
60	29,990	573	1.9%	3.9%	33.8%	57.3%	2.4%	2.5%	41.8%	58.2%	16,664	38.7%	42.8%	13.8%	4.6%

District Profile

District	Total Population	Deviation		Total Adult Native American	Adult Hispanic	Adult Non-Hispanic			Performance Measure		Registered Voters				
						White	American	Black	Dem	Rep	Total	% Dem	% Rep	% DTS	% Other
61	29,298	-119	-0.4%	1.8%	56.4%	37.6%	0.7%	4.4%	36.6%	63.4%	10,919	39.7%	42.6%	17.3%	0.3%
62	29,400	-17	-0.1%	1.9%	37.3%	56.2%	0.9%	3.9%	25.4%	74.6%	13,777	28.5%	54.9%	16.2%	0.4%
63	29,737	320	1.1%	2.7%	57.1%	35.1%	0.8%	4.7%	55.2%	44.8%	13,662	59.9%	25.2%	13.8%	1.0%
64	29,333	-84	-0.3%	1.8%	25.4%	65.6%	0.7%	5.0%	26.5%	73.5%	13,515	31.3%	53.8%	14.7%	0.2%
65	27,949	-1,468	-5.0%	65.8%	25.6%	9.7%	63.7%	0.2%	77.1%	22.9%	14,020	72.1%	11.8%	13.7%	2.3%
66	29,902	485	1.6%	5.1%	36.6%	53.3%	3.4%	3.0%	42.8%	57.2%	15,368	39.6%	41.7%	15.0%	3.7%
67	29,445	28	0.1%	2.3%	30.4%	65.3%	0.9%	1.5%	32.6%	67.4%	16,079	38.8%	47.9%	11.5%	1.9%
68	29,800	383	1.3%	3.0%	59.8%	36.2%	1.1%	1.0%	65.6%	34.4%	22,011	66.5%	20.7%	10.8%	1.9%
69	28,810	-607	-2.1%	65.1%	20.7%	15.3%	62.1%	0.7%	69.0%	31.0%	14,364	67.9%	16.5%	13.3%	2.3%
70	29,878	461	1.6%	3.1%	55.2%	41.5%	1.0%	0.8%	60.2%	39.8%	19,893	59.4%	26.2%	11.5%	2.9%
NM	2,059,179	Ideal:	29,417	9.6%	42.3%	45.3%	7.9%	1.8%	53.0%	47.0%	1,159,215	49.3%	31.9%	15.9%	2.9%

NM House: HD_188041.2_Maestas (Rev 2)

District Definitions by County and Precinct

REPRESENTATIVE DISTRICT ONE.--Representative district one is composed of San Juan county precincts 28, 29, 31 through 34, 39, 41, 42, 44, 46 through 49, 57 through 59 and 67.

REPRESENTATIVE DISTRICT TWO.--Representative district two is composed of San Juan county precincts 35 through 38, 40, 43, 45, 50 through 56 and 70.

REPRESENTATIVE DISTRICT THREE.--Representative district three is composed of San Juan county precincts 60 through 66, 68, 69 and 71 through 77.

REPRESENTATIVE DISTRICT FOUR.--Representative district four is composed of San Juan county precincts 1 through 7, 20 through 27 and 30.

REPRESENTATIVE DISTRICT FIVE.--Representative district five is composed of McKinley county precincts 5, 7 through 10, 13, 19, 23, 35, 36, 43, 44, 46 through 49, 55 and 56; and San Juan county precincts 10 through 14, 17 and 18.

REPRESENTATIVE DISTRICT SIX.--Representative district six is composed of Cibola county precincts 1, 5, 7, 8 and 13 through 15; and McKinley county precincts 15, 17, 18, 24 through 30 and 52 through 54.

REPRESENTATIVE DISTRICT SEVEN.--Representative district seven is composed of Valencia county precincts 4 through 6, 8 through 11, 14 through 16, 18, 22, 24, 28, 36 and 38.

REPRESENTATIVE DISTRICT EIGHT.--Representative district eight is composed of Valencia county precincts 2, 7, 12, 17, 19, 21, 25, 26, 31, 35, 37 and 39 through 41.

REPRESENTATIVE DISTRICT NINE.--Representative district nine is composed of McKinley county precincts 1 through 4, 6, 20 through 22, 31 through 34, 37 through 42, 45, 50 and 57 through 59; and San Juan county precincts 8 and 9.

REPRESENTATIVE DISTRICT TEN.--Representative district ten is composed of Bernalillo county precincts 76, 88, 90 through 92, 94, 96 through 99, 109, 257, 258, 278, 303, 554, 555 and 572.

REPRESENTATIVE DISTRICT ELEVEN.--Representative district eleven is composed of Bernalillo county precincts 95, 101, 104, 105, 121 through 125, 131 through 133, 135, 154, 161 through 166, 186, 211, 212, 214, 215, 217, 221 and 223 through 226.

REPRESENTATIVE DISTRICT TWELVE.--Representative district twelve is composed of Bernalillo county precincts 49, 63, 67, 71 through 75, 77 and 141 through 144.

REPRESENTATIVE DISTRICT THIRTEEN.--Representative district thirteen is composed of Bernalillo county precincts 41, 42, 52, 53, 56, 59, 60, 137, 138 and 140.

REPRESENTATIVE DISTRICT FOURTEEN.--Representative district fourteen is composed of Bernalillo county precincts 33, 43 through 48, 50, 51, 61, 62, 64 through 66 and 139.

REPRESENTATIVE DISTRICT FIFTEEN.--Representative district fifteen is composed of Bernalillo county precincts 4 through 10, 13 through 18, 86, 108, 410, 438 and 455.

REPRESENTATIVE DISTRICT SIXTEEN.--Representative district sixteen is composed of Bernalillo county precincts 32, 34 through 38, 40, 55, 70, 120, 134 and 136.

REPRESENTATIVE DISTRICT SEVENTEEN.--Representative district seventeen is composed of Bernalillo county precincts 11, 12, 150 through 153, 180 through 185, 187, 191 through 197, 346, 347 and 435 through 437.

REPRESENTATIVE DISTRICT EIGHTEEN.--Representative district eighteen is composed of Bernalillo county precincts 102, 103, 106, 107, 216, 241 through 246, 251, 252, 254 through 256, 341 through 345, 351 through 358 and 381.

REPRESENTATIVE DISTRICT NINETEEN.--Representative district nineteen is composed of Bernalillo county precincts 253, 271 through 275, 281 through 287, 318, 323 and 326.

REPRESENTATIVE DISTRICT TWENTY.--Representative district twenty is composed of Bernalillo county precincts 289, 290, 294 through 296, 299, 301, 302, 304, 307, 308, 324, 328, 330 through 333 and 548 through 550.

REPRESENTATIVE DISTRICT TWENTY-ONE.--Representative district twenty-one is composed of Bernalillo county precincts 292, 311 through 317, 321, 322, 327, 329, 382 through 384, 413, 416, 417 and 471 through 478.

REPRESENTATIVE DISTRICT TWENTY-TWO.--Representative district twenty-two is composed of Bernalillo county precincts 537, 553, 556 through 559, 569 through 571, 573 and 603; and Santa Fe county precincts 15, 18, 19, 73, 84 and 85.

REPRESENTATIVE DISTRICT TWENTY-THREE.--Representative district twenty-three is composed of Bernalillo county precincts 2, 3, 69, 78, 79, 84, 89, 116 and 171; and Sandoval county precincts 11 through 13, 33, 54 and 57.

REPRESENTATIVE DISTRICT TWENTY-FOUR.--Representative district twenty-four is composed of Bernalillo county precincts 291, 293, 297, 298, 300, 305, 306, 414, 415, 463 through 465, 502 through 504, 531 through 536 and 542 through 545.

REPRESENTATIVE DISTRICT TWENTY-FIVE.--Representative district twenty-five is composed of Bernalillo county precincts 371 through 375, 385 through 387, 401 through 403, 405, 411, 412, 431 through 434, 439, 441 through 446, 461, 462, 466 and 491 through 495.

REPRESENTATIVE DISTRICT TWENTY-SIX.--Representative district twenty-six is composed of Bernalillo county precincts 20 through 23, 25 through 30, 39, 111 and 119.

REPRESENTATIVE DISTRICT TWENTY-SEVEN.--Representative district twenty-seven is composed of Bernalillo county precincts 407, 409, 418 through 424, 440, 448, 485, 487 through 490, 510 and 601.

REPRESENTATIVE DISTRICT TWENTY-EIGHT.--Representative district twenty-eight is composed of Bernalillo county precincts 454, 480, 505, 515 through 522, 524 through 528, 530, 540, 546, 547, 561, 562 and 564 through 566.

REPRESENTATIVE DISTRICT TWENTY-NINE.--Representative district twenty-nine is composed of Bernalillo county precincts 1, 19, 68, 80, 87, 115, 117, 118, 128, 129 and 170.

REPRESENTATIVE DISTRICT THIRTY.--Representative district thirty is composed of Bernalillo county precincts 400, 404, 406, 408, 451 through 453, 481 through 484, 496 through 500, 506 through 509, 511 through 514, 523, 529 and 563.

REPRESENTATIVE DISTRICT THIRTY-ONE.--Representative district thirty-one is composed of Bernalillo county precincts 425 through 430, 447, 449, 450, 456, 486, 538, 539, 541, 560, 567, 568 and 602.

REPRESENTATIVE DISTRICT THIRTY-TWO.--Representative district thirty-two is composed of Grant county precincts 11 and 28 through 31; Hidalgo county precincts 1 through 3, 5 and 6; and Luna county precincts 4 through 6, 8 and 10 through 14.

REPRESENTATIVE DISTRICT THIRTY-THREE.--Representative district thirty-three is composed of Dona Ana county precincts 18, 19, 22, 23, 37 through 40, 56, 57, 82, 84, 86, 88, 90, 98, 101 and 108.

REPRESENTATIVE DISTRICT THIRTY-FOUR.--Representative district thirty-four is composed of Dona Ana county precincts 8, 13 through 17, 96 and 97.

REPRESENTATIVE DISTRICT THIRTY-FIVE.--Representative district thirty-five is composed of Dona Ana county precincts 7, 28 through 30, 32, 33, 35, 36, 41, 42, 45, 48 through 55, 58, 78 and 92.

REPRESENTATIVE DISTRICT THIRTY-SIX.--Representative district thirty-six is composed of Dona Ana county precincts 1 through 3, 21, 60, 87, 100, 107, 111 and 115; Luna county precincts 1 through 3; Sierra county; and Socorro county precincts 11, 13, 14 and 26.

REPRESENTATIVE DISTRICT THIRTY-SEVEN.--Representative district thirty-seven is composed of Dona Ana county precincts 26, 27, 34, 43, 44, 46, 47, 59, 67 through 73, 91, 93, 94, 102, 103 and 116.

REPRESENTATIVE DISTRICT THIRTY-EIGHT.--Representative district thirty-eight is composed of Dona Ana county precincts 4, 20, 24, 25, 31, 61 through 63, 65, 83, 85, 89, 95, 99, 105 and 109.

REPRESENTATIVE DISTRICT THIRTY-NINE.--Representative district thirty-nine is composed of Catron county; Grant county precincts 1 through 10, 12 through 27 and 32 through 35; and Hidalgo county precinct 4.

REPRESENTATIVE DISTRICT FORTY.--Representative district forty is composed of Mora county precinct 5; Rio Arriba county precincts 2 through 5, 13 through 17, 37, 40 and 41; San Miguel county precincts 9 and 22 through 24; and Santa Fe county precincts 4, 9, 13, 17, 48, 57, 63 and 69.

REPRESENTATIVE DISTRICT FORTY-ONE.--Representative district forty-one is composed of Rio Arriba county precincts 1, 6 through 12, 18 through 23, 25 through 28, 30 through 36, 38, 39 and 42; Sandoval county precincts 16 through 18, 21 through 23, 78 and 79; Santa Fe county precinct 58; and Taos county precinct 22.

REPRESENTATIVE DISTRICT FORTY-TWO.--Representative district forty-two is composed of Taos county precincts 1, 2, 4 through 17, 19 through 21, 23 through 25, 27, 28 and 33 through 36.

REPRESENTATIVE DISTRICT FORTY-THREE.--Representative district forty-three is composed of Bernalillo county precincts 24, 54, 57, 58, 81 through 83, 85, 110, 112 through 114 and 127.

REPRESENTATIVE DISTRICT FORTY-FOUR.--Representative district forty-four is composed of Sandoval county precincts 30 through 32, 34 through 39, 52, 53, 58 through 61, 64, 81 and 83.

REPRESENTATIVE DISTRICT FORTY-FIVE.--Representative district forty-five is composed of Santa Fe county precincts 29, 38, 49 through 51, 56, 62, 64, 75, 76, 78 and 86.

REPRESENTATIVE DISTRICT FORTY-SIX.--Representative district forty-six is composed of Santa Fe county precincts 1 through 3, 5 through 8, 11, 20, 21, 23, 25 through 27, 31, 40, 59 through 61, 79, 82, 83 and 87.

REPRESENTATIVE DISTRICT FORTY-SEVEN.--Representative district forty-seven is composed of Santa Fe county precincts 10, 14, 22, 28, 30, 37, 46, 47, 53 through 55, 65, 68, 70, 71, 77, 81 and 88.

REPRESENTATIVE DISTRICT FORTY-EIGHT.--Representative district forty-eight is composed of Santa Fe county precincts 24, 32 through 36, 39, 41 through 45, 52, 66, 67, 74 and 80.

REPRESENTATIVE DISTRICT FORTY-NINE.--Representative district forty-nine is composed of Socorro county precincts 1 through 10, 12 and 16 through 25; and Valencia county precincts 1, 3, 20, 23, 27, 29, 30 and 32 through 34.

REPRESENTATIVE DISTRICT FIFTY.--Representative district fifty is composed of Los Alamos county; Sandoval county precincts 5 through 7, 28, 51, 55, 56 and 76; and Santa Fe county precincts 12, 16 and 72.

REPRESENTATIVE DISTRICT FIFTY-ONE.--Representative district fifty-one is composed of Otero county precincts 2, 15 through 23, 26, 27, 30 through 36 and 39.

REPRESENTATIVE DISTRICT FIFTY-TWO.--Representative district fifty-two is composed of Dona Ana county precincts 9 through 12, 74, 76, 77, 79 through 81, 104, 106, 112 through 114 and 120.

REPRESENTATIVE DISTRICT FIFTY-THREE.--Representative district fifty-three is composed of Dona Ana county precincts 5, 6, 64, 66, 75, 110 and 117 through 119; and Otero county precincts 1 and 41.

REPRESENTATIVE DISTRICT FIFTY-FOUR.--Representative district fifty-four is composed of Chaves county precinct 104; Eddy county precincts 2, 3, 6, 7, 9 through 15, 29, 30, 32, 34, 35 and 38 through 40; and Otero county precincts 3 through 9 and 40.

REPRESENTATIVE DISTRICT FIFTY-FIVE.--Representative district fifty-five is composed of Eddy county precincts 1, 4, 5, 8, 16 through 21, 23, 25 through 28, 33, 36, 37, 41, 42, 44 and 45.

REPRESENTATIVE DISTRICT FIFTY-SIX.--Representative district fifty-six is composed of Chaves county precincts 10 and 46; Lincoln county precincts 1 through 11, 13, 14 and 17 through 21; Otero county precincts 12 through 14 and 38; and Torrance county precincts 2, 8 through 10 and 12.

REPRESENTATIVE DISTRICT FIFTY-SEVEN.--Representative district fifty-seven is composed of Chaves county precincts 1 through 7, 9, 11, 13 through 16, 22, 24, 25, 41, 44, 45 and 47; De Baca county; and Lea county precincts 2, 3, 10, 21 and 26.

REPRESENTATIVE DISTRICT FIFTY-EIGHT.--Representative district fifty-eight is composed of Chaves county precincts 34, 42, 43, 51, 52, 61 through 63, 71 through 73, 81, 82, 85, 90 through 92, 94 and 101 through 103.

REPRESENTATIVE DISTRICT FIFTY-NINE.--Representative district fifty-nine is composed of Chaves county precincts 12, 21, 23, 31 through 33, 35, 36, 83, 84 and 93; Lincoln county precincts 12, 15 and 16; and Otero county precincts 10, 11, 24, 25, 28, 29 and 37.

REPRESENTATIVE DISTRICT SIXTY.--Representative district sixty is composed of Sandoval county precincts 40 through 49, 62, 70, 72, 73, 85 and 86.

REPRESENTATIVE DISTRICT SIXTY-ONE.--Representative district sixty-one is composed of Lea county precincts 11 through 17, 36, 52 through 55, 61, 62 and 71 through 74.

REPRESENTATIVE DISTRICT SIXTY-TWO.--Representative district sixty-two is composed of Lea county precincts 18, 20, 22 through 25, 27 through 35, 41 through 44 and 51.

REPRESENTATIVE DISTRICT SIXTY-THREE.--Representative district sixty-three is composed of Curry county precincts 4 through 9, 25 through 29 and 36; Guadalupe county; Quay county precincts 1 and 7 through 11; and Roosevelt county precincts 7, 8 and 17.

REPRESENTATIVE DISTRICT SIXTY-FOUR.--Representative district sixty-four is composed of Curry county precincts 3, 10 through 15, 17 through 24, 31, 32, 35 and 37.

REPRESENTATIVE DISTRICT SIXTY-FIVE.--Representative district sixty-five is composed of Rio Arriba county precincts 24 and 29; San Juan county precincts 16 and 19; and Sandoval county precincts 1 through 4, 8 through 10, 14, 15, 19, 20, 24 through 27 and 29.

REPRESENTATIVE DISTRICT SIXTY-SIX.--Representative district sixty-six is composed of Sandoval county precincts 50, 63, 65 through 69, 71, 74, 75, 80, 82 and 84.

REPRESENTATIVE DISTRICT SIXTY-SEVEN.--Representative district sixty-seven is composed of Colfax county precincts 10 and 22; Curry county precincts 1, 2, 16, 30, 33 and 34; Harding county; Quay county precincts 2 through 6 and 12; Roosevelt county precincts 1 through 6, 9 through 13, 15, 18, 19 and 21; San Miguel county precinct 15; and Union county.

REPRESENTATIVE DISTRICT SIXTY-EIGHT.--Representative district sixty-eight is composed of Colfax county precincts 1 through 5, 7 and 11 through 21; Mora county precincts 1 through 4 and 6 through 11; San Miguel county precincts 1, 2, 5 through 7, 10, 12, 14, 25 and 28; and Taos county precincts 3, 18, 26 and 29 through 32.

REPRESENTATIVE DISTRICT SIXTY-NINE.--Representative district sixty-nine is composed of Bernalillo county precincts 31 and 93; Cibola county precincts 2 through 4, 6, 9 through 12 and 16 through 25; McKinley county precincts 11, 12, 14 and 16; San Juan county precinct 15; Socorro county precinct 15; and Valencia county precinct 13.

REPRESENTATIVE DISTRICT SEVENTY.--Representative district seventy is composed of Bernalillo county precincts 551 and 552; San Miguel county precincts 3, 4, 8, 11, 13, 16 through 21, 26 and 27; and Tarrant county precincts 1, 3 through 7, 11 and 13 through 16.