

0 4 8 12 16 Miles

RESEARCH & POLLING INC.

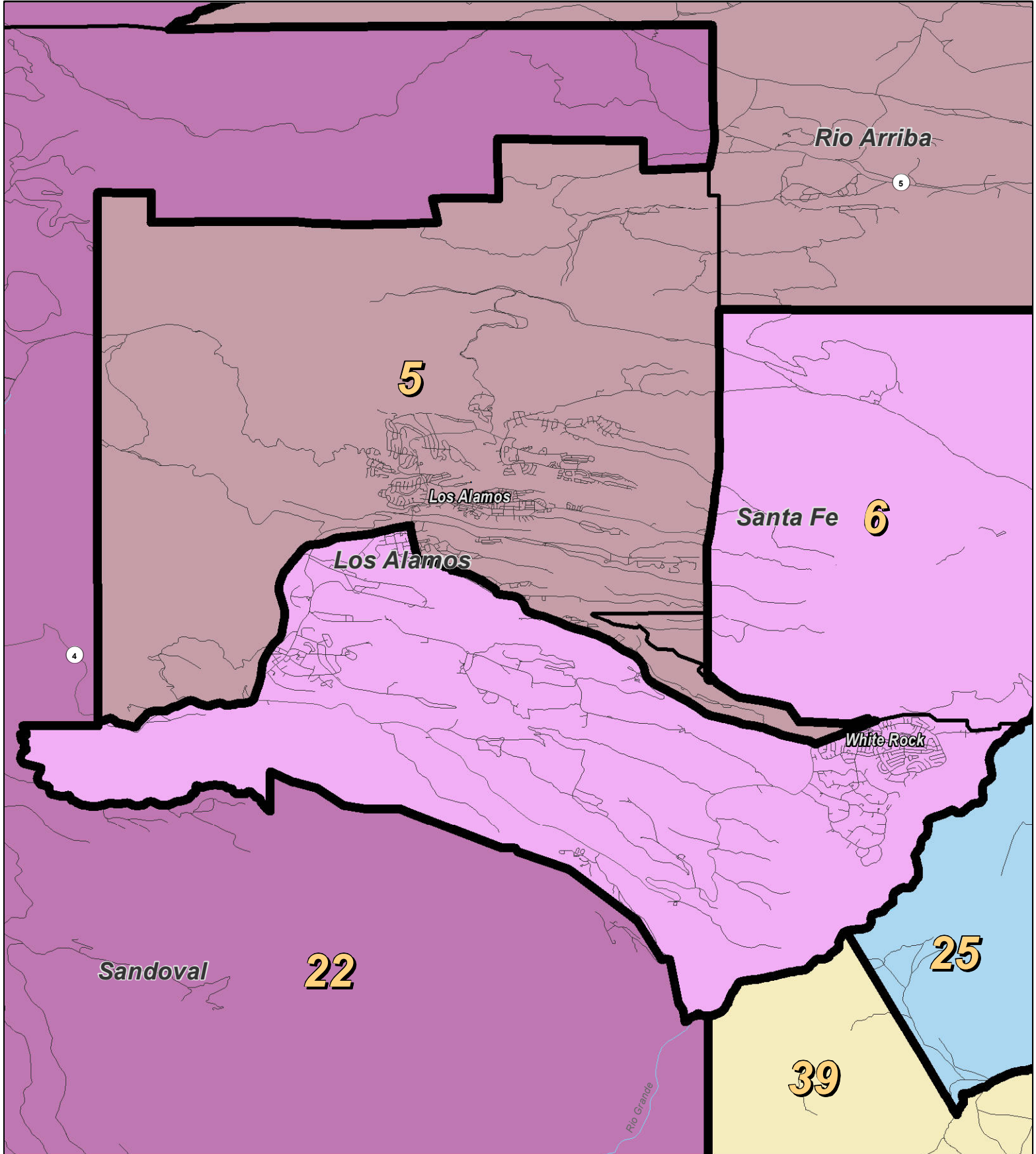
For the New Mexico Legislative Council Service



LEGEND Created: January 31, 2012

Precincts	Rivers	Interstate
Counties	Lakes / Ponds	US Highway
		State Highway

Research & Polling, Inc. distributes this map assuming no liability for any errors, omissions, or inaccuracies in the information provided regardless of the cause in reliance upon any maps.



0 1 2 3 Miles

RESEARCH & POLLING INC.

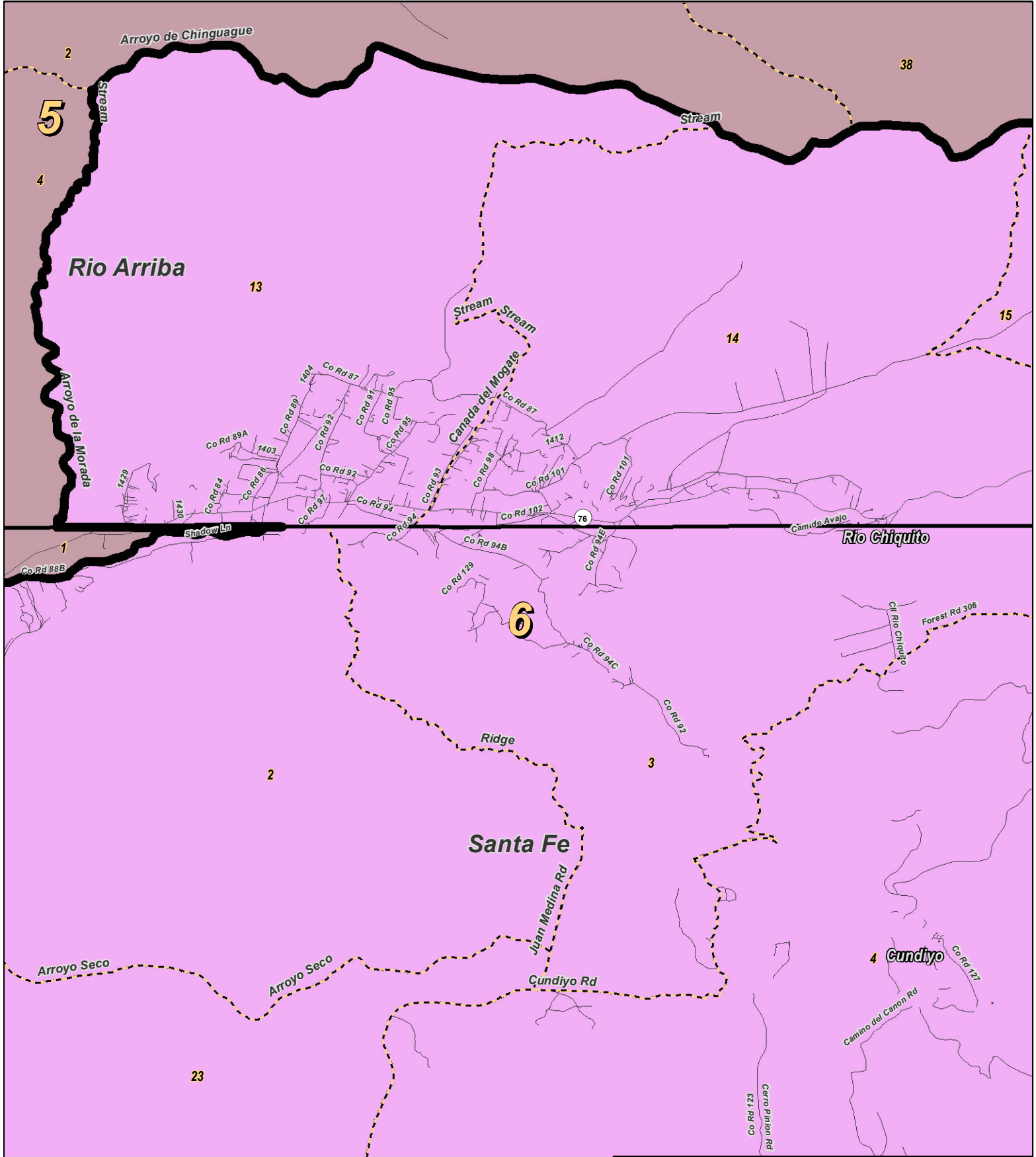
For the New Mexico Legislative Council Service



LEGEND Created: January 30, 2012

Counties	Rivers	Interstate
	Lakes / Ponds	US Highway
		State Highway

Research & Polling, Inc. distributes this map assuming no liability for any errors, omissions, or inaccuracies in the information provided regardless of the cause in reliance upon any maps.



0 1 Miles

RESEARCH & POLLING INC.

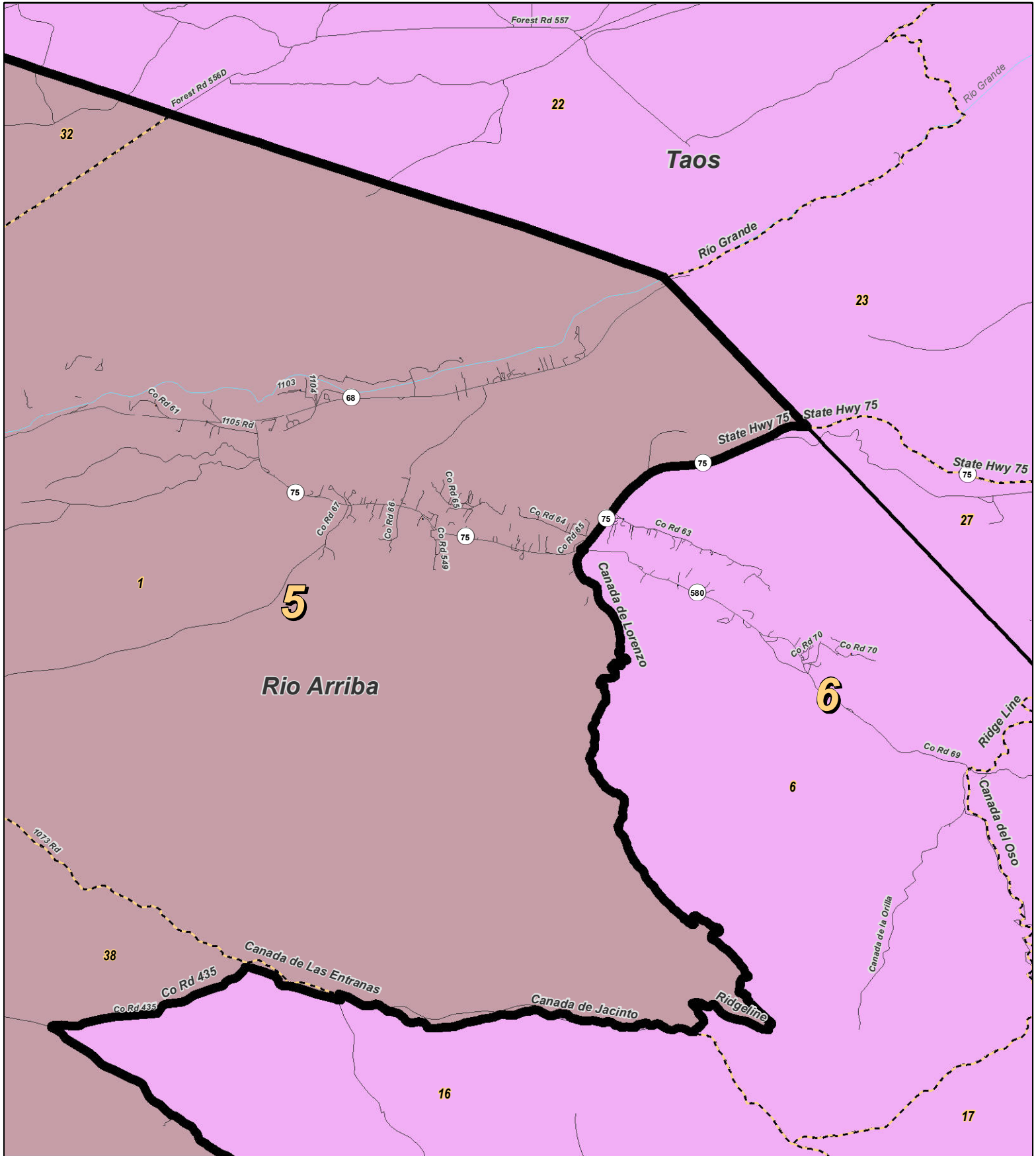
For the New Mexico Legislative Council Service



LEGEND Created: January 23, 2012

★ Legislators	~ Rivers	↔ Interstate
▭ Precincts	☪ Lakes / Ponds	↔ US Highway
▭ Counties		~ State Highway

Research & Polling, Inc. distributes this map assuming no liability for any errors, omissions, or inaccuracies in the information provided regardless of the cause in reliance upon any maps.



RESEARCH & POLLING
INC.

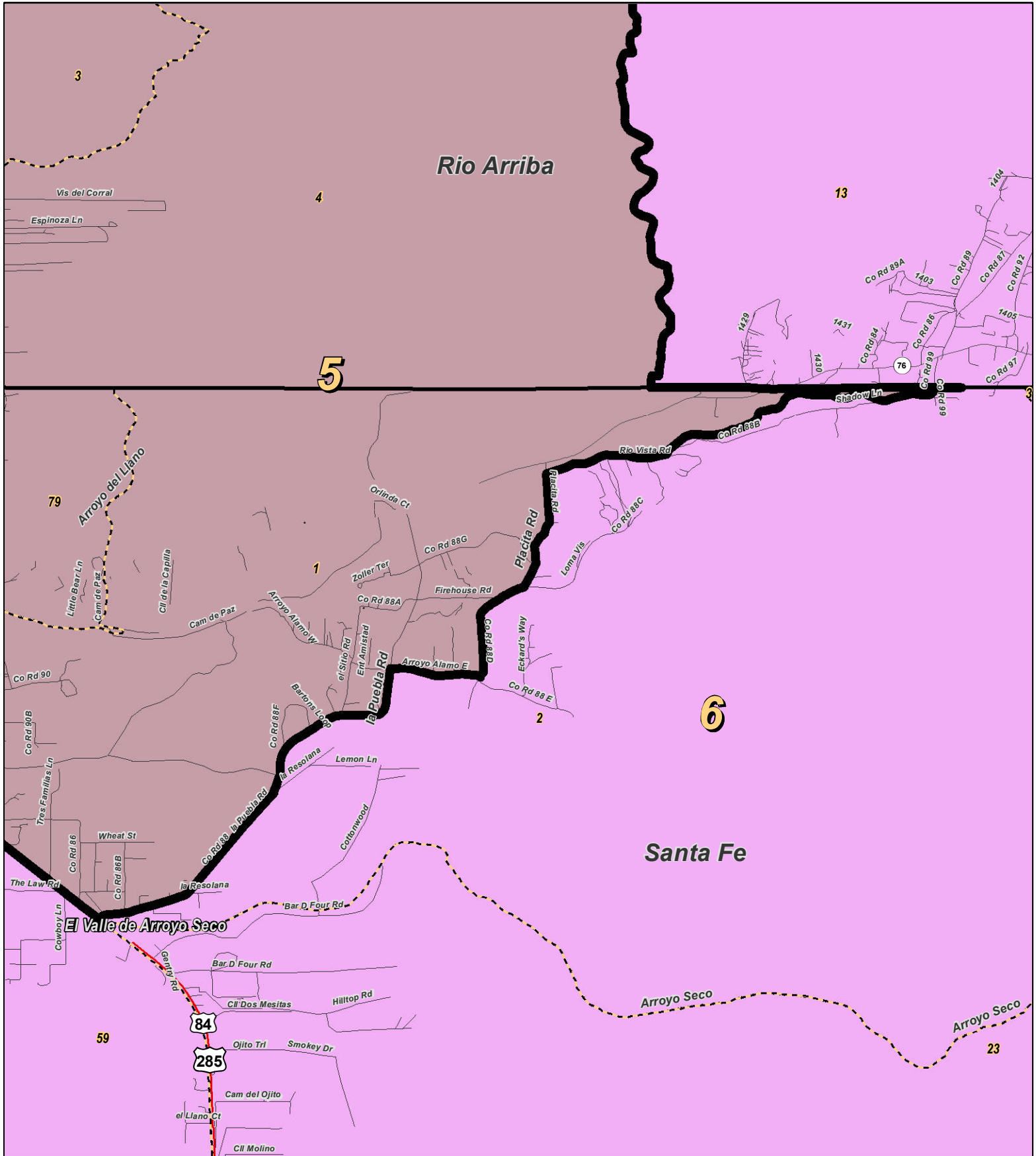
For the New Mexico
Legislative Council Service



LEGEND Created: January 23, 2012

★ Legislators	~ Rivers	↔ Interstate
▭ Precincts	☪ Lakes / Ponds	↔ US Highway
▭ Counties		~ State Highway

Research & Polling, Inc. distributes this map assuming no liability for any errors, omissions, or inaccuracies in the information provided regardless of the cause in reliance upon any maps.



0 1 Miles

RESEARCH & POLLING INC.

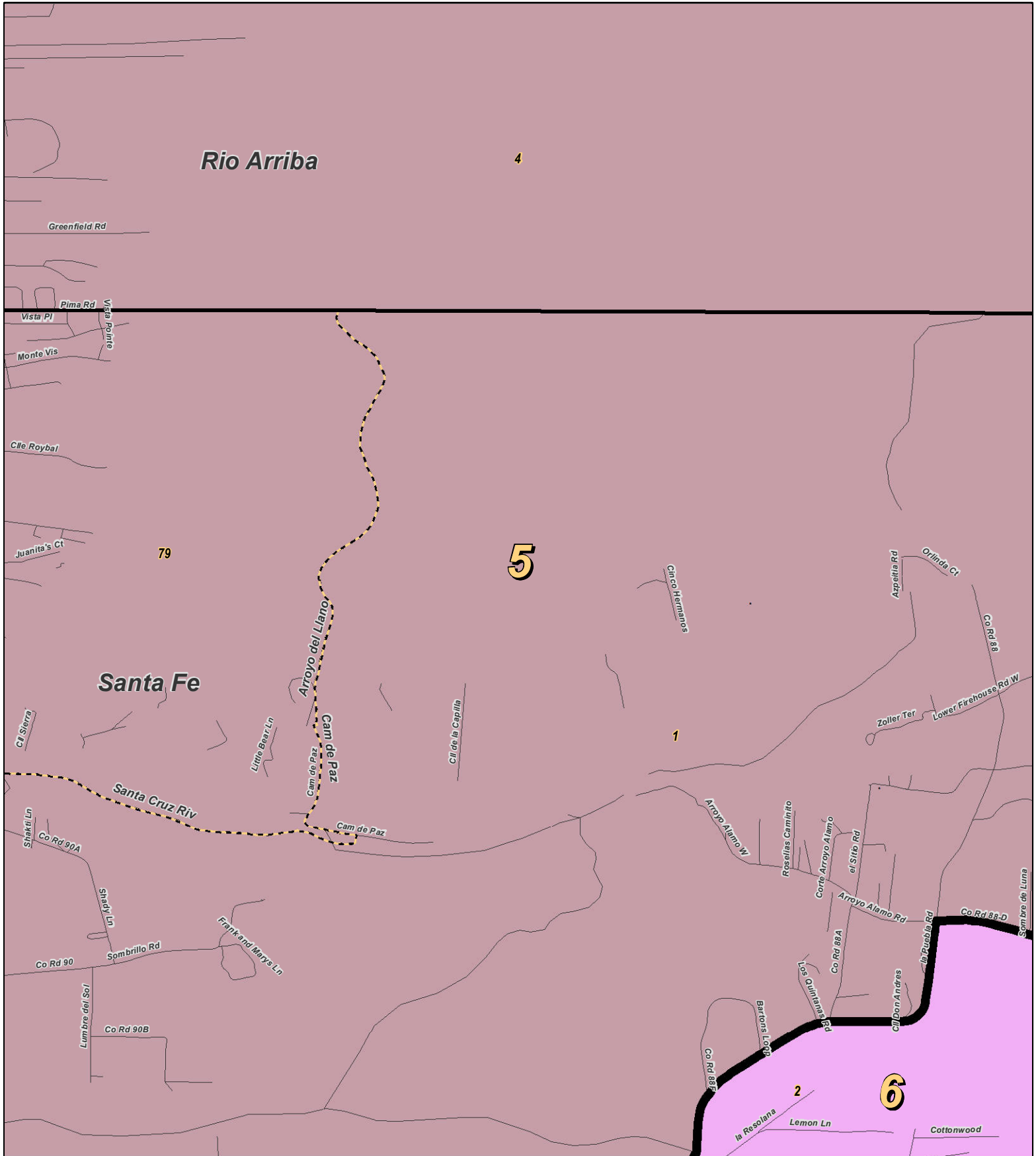
For the New Mexico Legislative Council Service



LEGEND Created: January 23, 2012

★ Legislators	~ Rivers	~ Interstate
▭ Precincts	☪ Lakes / Ponds	~ US Highway
▭ Counties		~ State Highway

Research & Polling, Inc. distributes this map assuming no liability for any errors, omissions, or inaccuracies in the information provided regardless of the cause in reliance upon any maps.



0 0.5 Miles

RESEARCH & POLLING INC.

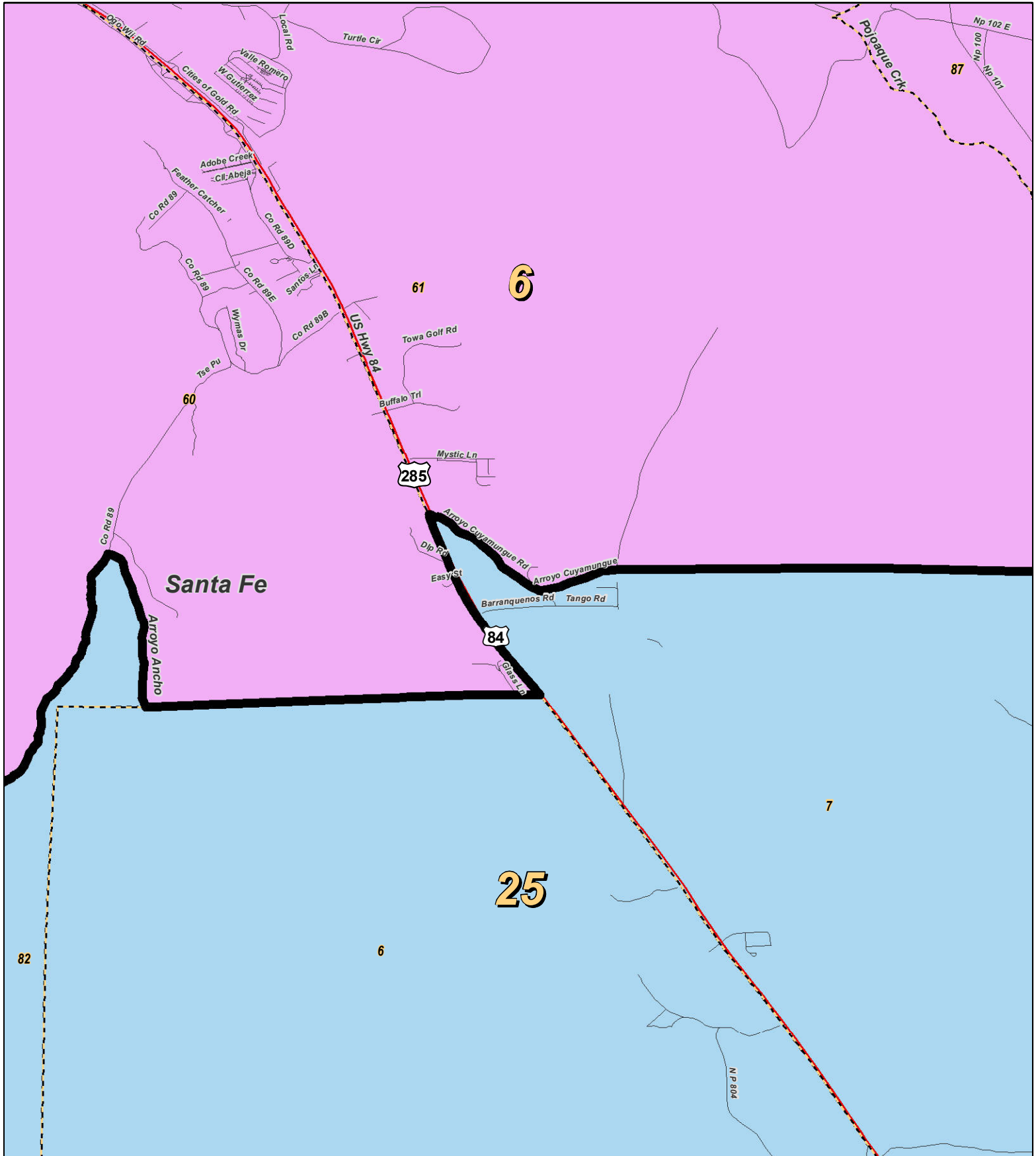
For the New Mexico Legislative Council Service



LEGEND Created: January 23, 2012

- ★ Legislators
- ▭ Precincts
- ▭ Counties
- ~ Rivers
- ~ Lakes / Ponds
- ~ Interstate
- ~ US Highway
- ~ State Highway

Research & Polling, Inc. distributes this map assuming no liability for any errors, omissions, or inaccuracies in the information provided regardless of the cause in reliance upon any maps.



0 1 Miles

RESEARCH & POLLING INC.

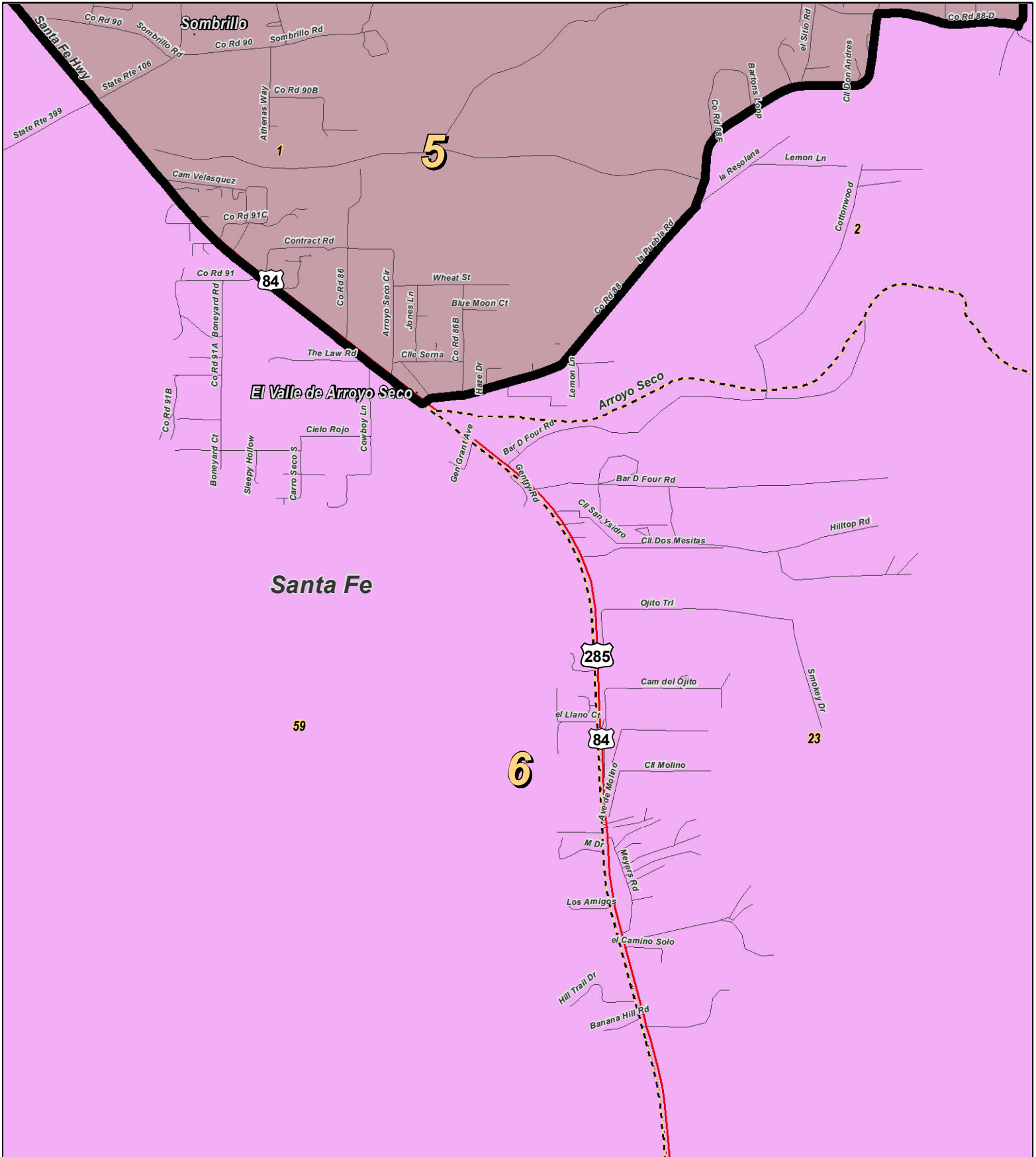
For the New Mexico Legislative Council Service



LEGEND Created: January 23, 2012

★ Legislators	~ Rivers	↔ Interstate
□ Precincts	☪ Lakes / Ponds	↔ US Highway
▭ Counties		~ State Highway

Research & Polling, Inc. distributes this map assuming no liability for any errors, omissions, or inaccuracies in the information provided regardless of the cause in reliance upon any maps.



0 0.7 Miles

RESEARCH & POLLING INC.

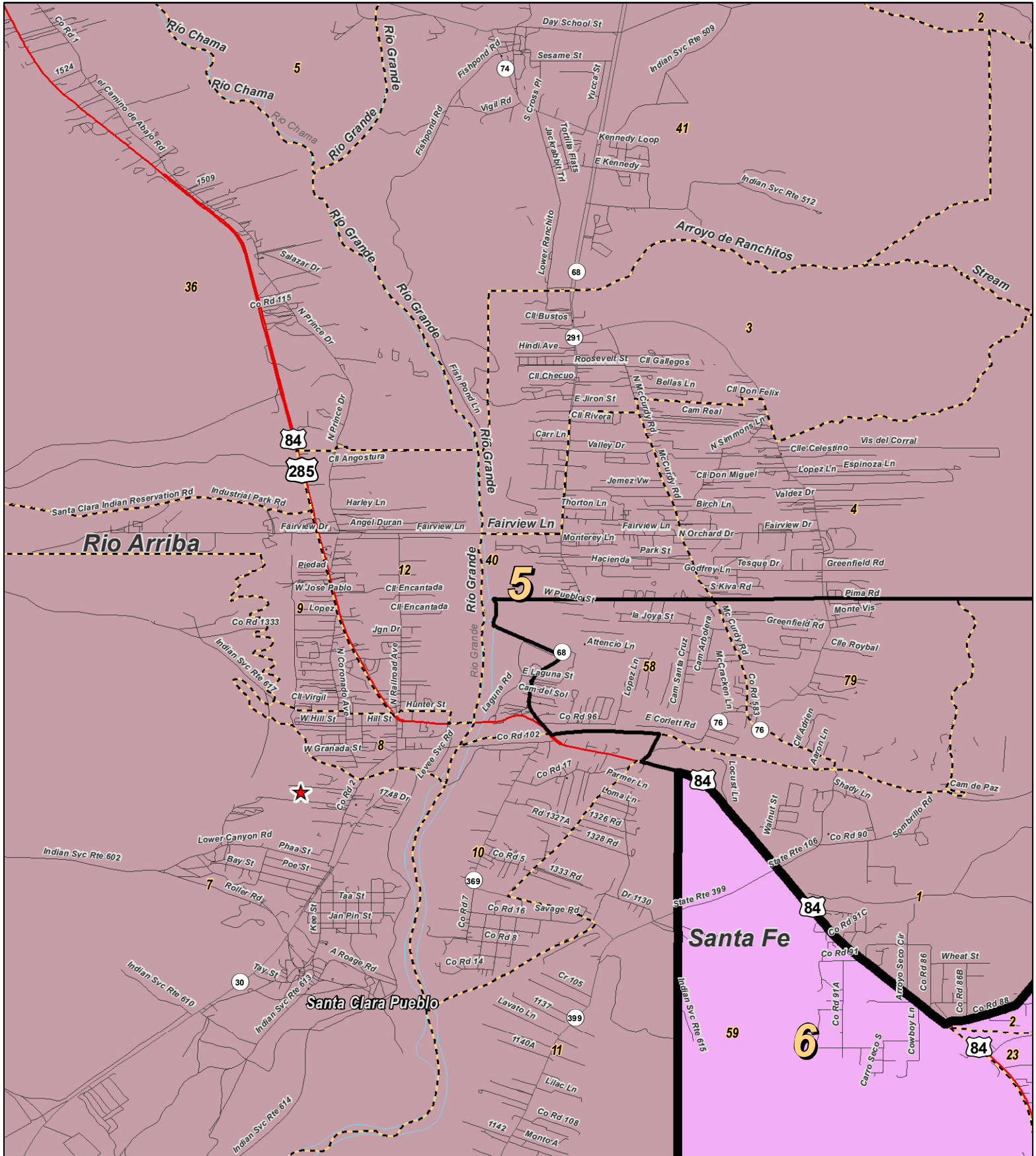
For the New Mexico Legislative Council Service



LEGEND Created: January 23, 2012

★ Legislators	~ Rivers	⚡ Interstate
▭ Precincts	☪ Lakes / Ponds	⚡ US Highway
▭ Counties		~ State Highway

Research & Polling, Inc. distributes this map assuming no liability for any errors, omissions, or inaccuracies in the information provided regardless of the cause in reliance upon any maps.



RESEARCH & POLLING INC.

For the New Mexico Legislative Council Service

0 1 Miles

NEW MEXICO

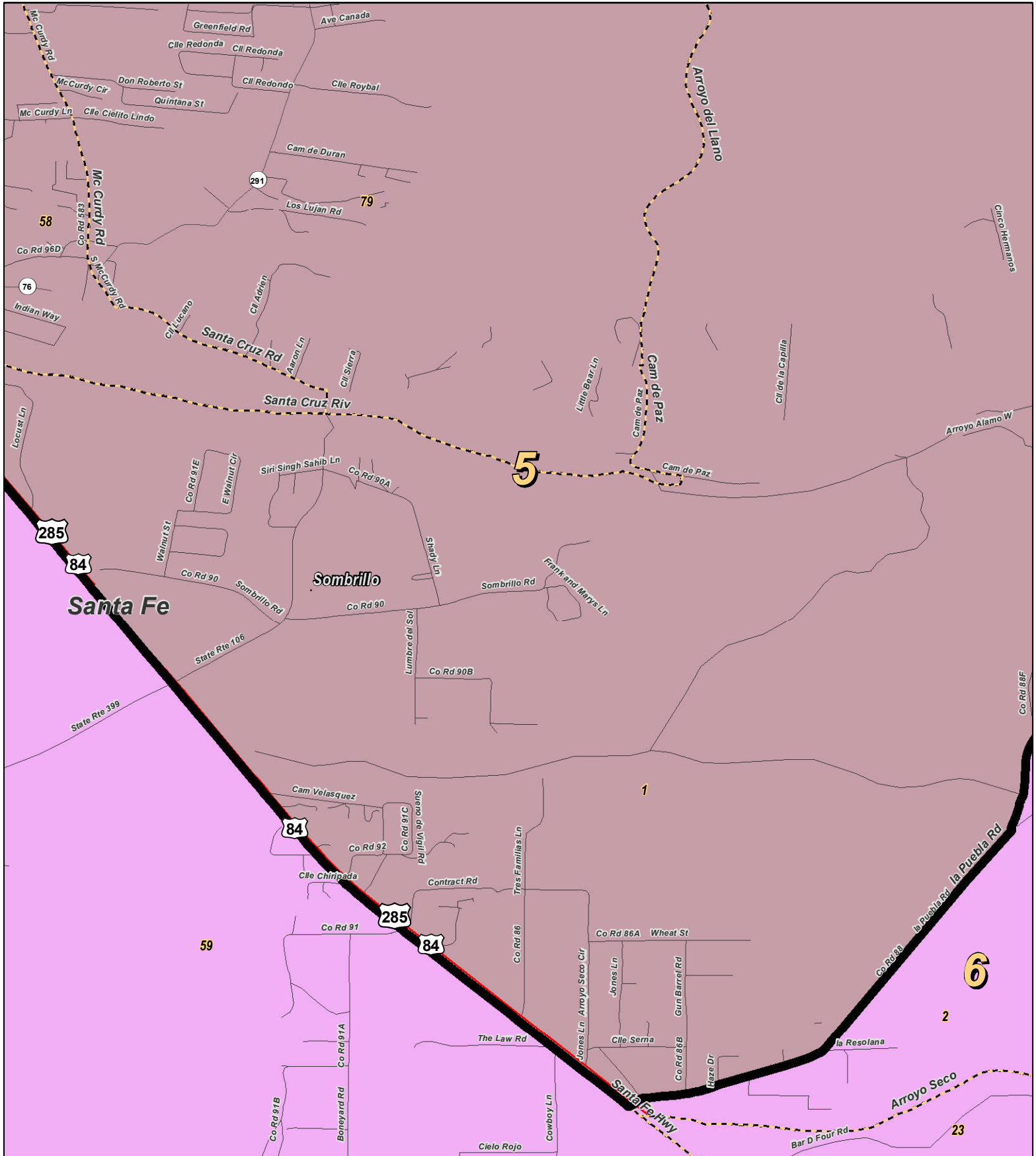
LEGEND

- ★ Legislators
- ▭ Precincts
- ▭ Counties

- ~ Rivers
- ~ Lakes / Ponds
- ~ Interstate
- ~ US Highway
- ~ State Highway

Created: January 23, 2012

Research & Polling, Inc. distributes this map assuming no liability for any errors, omissions, or inaccuracies in the information provided regardless of the cause in reliance upon any maps.



0 0.5 Miles

RESEARCH & POLLING INC.

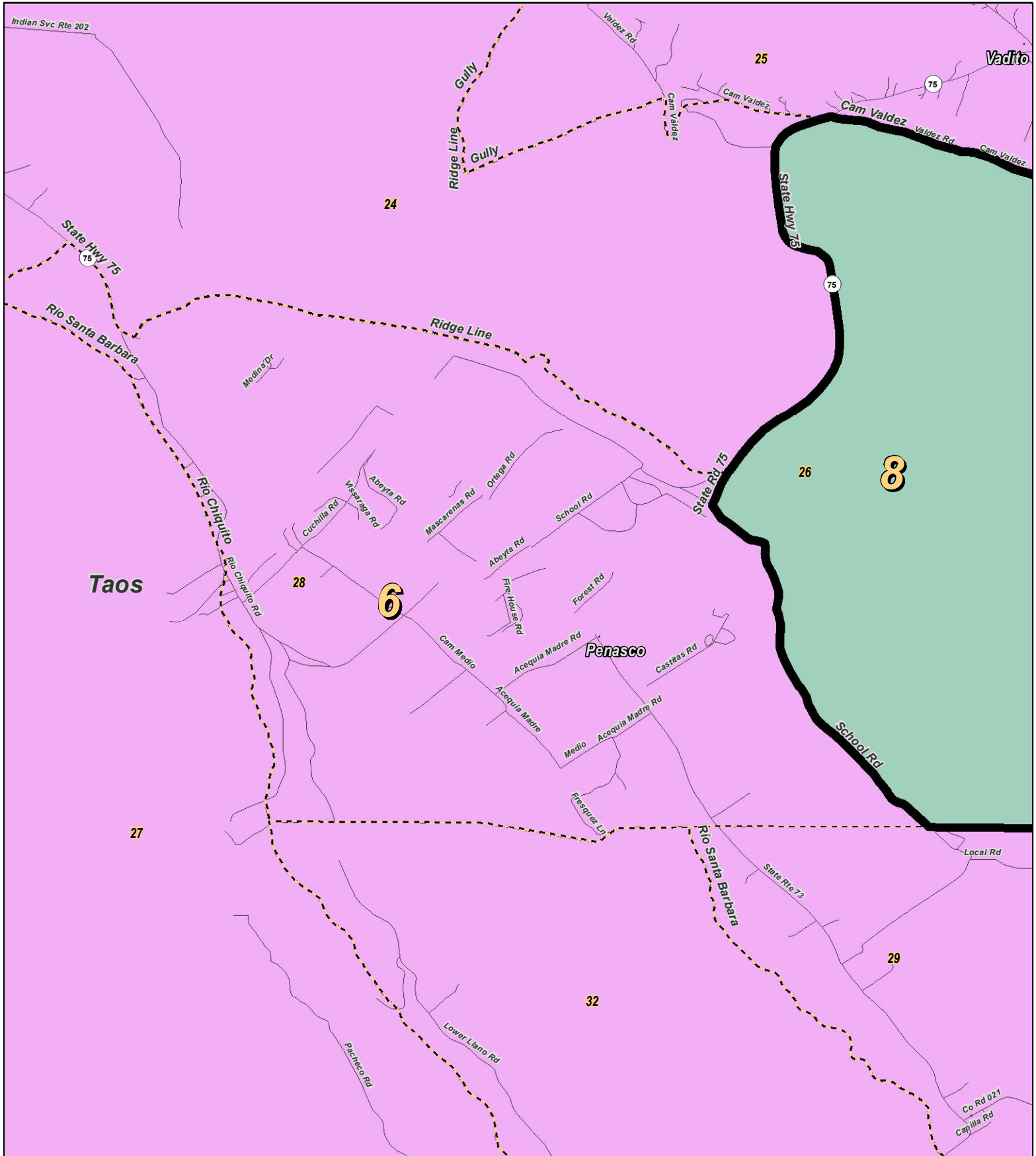
For the New Mexico Legislative Council Service



LEGEND Created: January 23, 2012

- ★ Legislators
- ▭ Precincts
- ▭ Counties
- ~ Rivers
- ~ Lakes / Ponds
- ~ Interstate
- ~ US Highway
- ~ State Highway

Research & Polling, Inc. distributes this map assuming no liability for any errors, omissions, or inaccuracies in the information provided regardless of the cause in reliance upon any maps.



0 0.5 Miles

RESEARCH & POLLING INC.

For the New Mexico Legislative Council Service



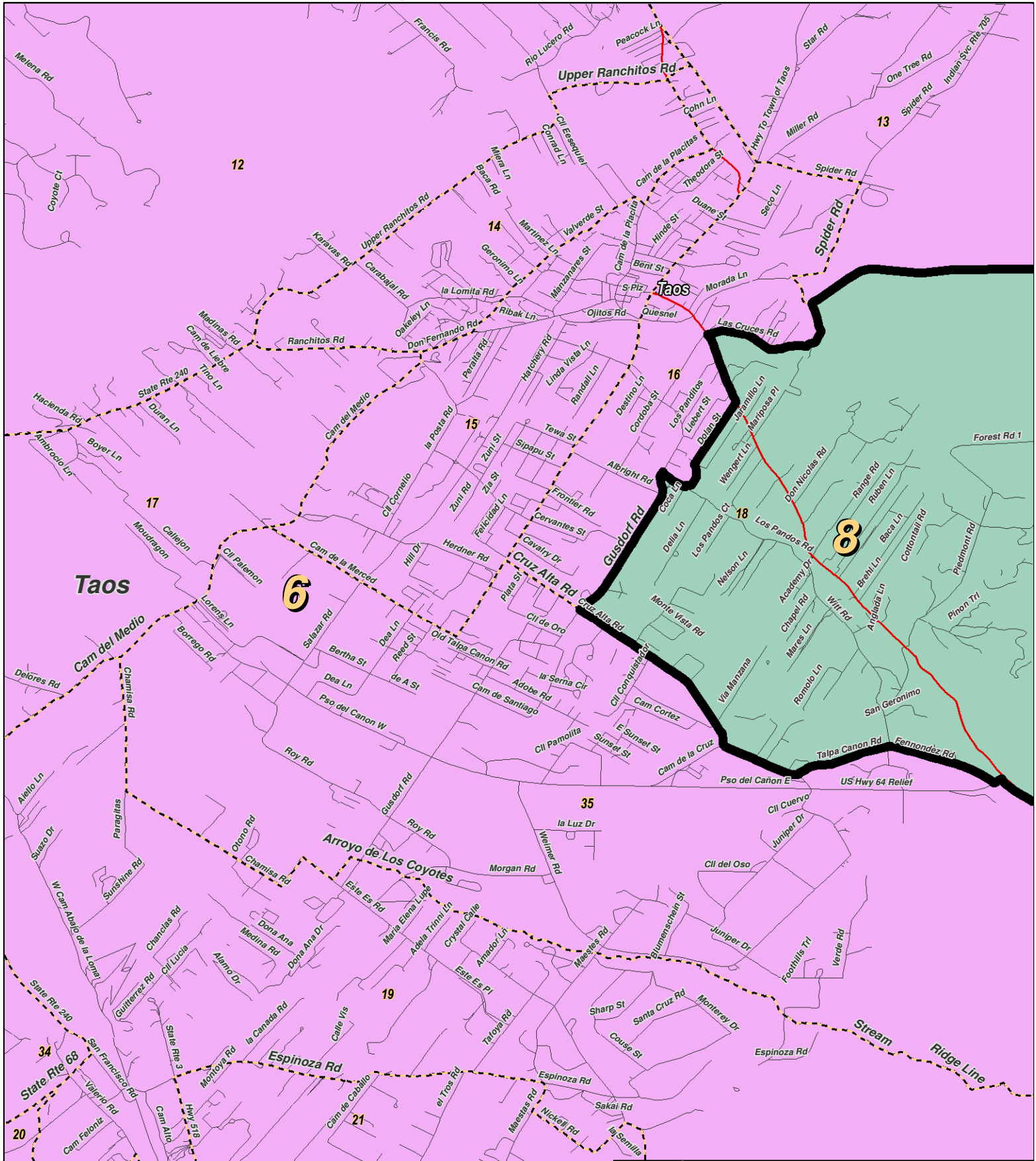
LEGEND Created: January 23, 2012

★ Legislators	~ Rivers	~ Interstate
▭ Precincts	☪ Lakes / Ponds	~ US Highway
▭ Counties		~ State Highway

Research & Polling, Inc. distributes this map assuming no liability for any errors, omissions, or inaccuracies in the information provided regardless of the cause in reliance upon any maps.

Senate: Plaintiffs, Intervenor, and Executive Defendants Joint Plan (Court Adopted January 2012)

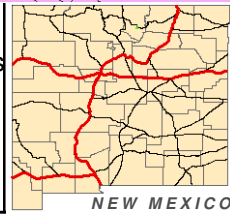
Taos



0 0.9 Miles

RESEARCH & POLLING INC.

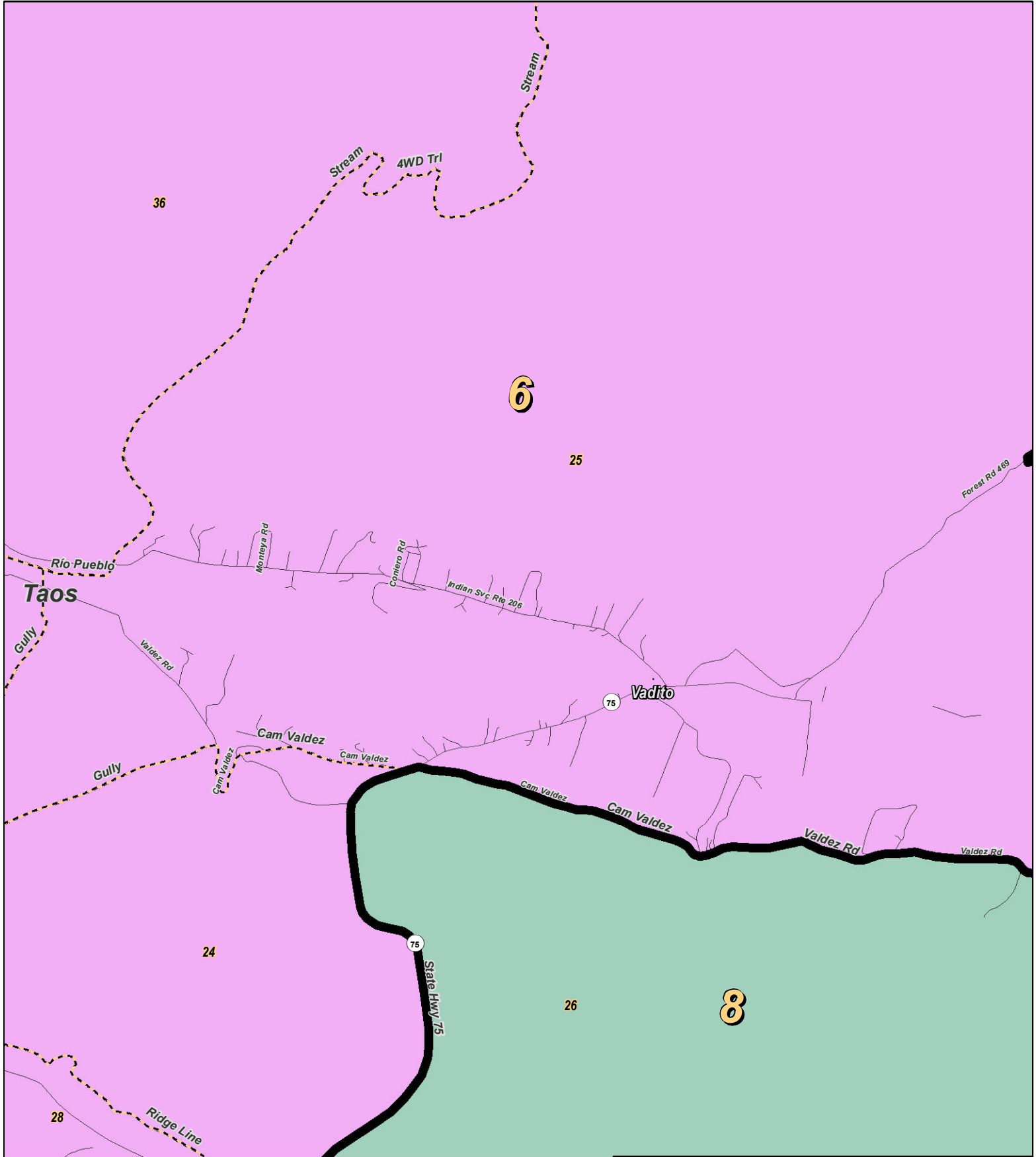
For the New Mexico Legislative Council Service



LEGEND Created: January 18, 2012

- ★ Legislators
- Precincts
- Counties
- ~ Rivers
- ~ Lakes / Ponds
- ~ Interstate
- ~ US Highway
- ~ State Highway

Research & Polling, Inc. distributes this map assuming no liability for any errors, omissions, or inaccuracies in the information provided regardless of the cause in reliance upon any maps.



RESEARCH & POLLING INC.

For the New Mexico Legislative Council Service

0 0.4 Miles

N



LEGEND Created: January 23, 2012

★ Legislators	~ Rivers	⚡ Interstate
▭ Precincts	☁ Lakes / Ponds	⚡ US Highway
▭ Counties		~ State Highway

Research & Polling, Inc. distributes this map assuming no liability for any errors, omissions, or inaccuracies in the information provided regardless of the cause in reliance upon any maps.

District: 6

District: 6				Adult Non-Hispanic		
County/ Precinct	Total Population	Adult Hispanic	Total Adult Native American	White	Native American	Black
LA 1	831	7.1%	0.1%	89.4%	0.0%	0.4%
LA 2	573	10.5%	0.2%	84.5%	0.2%	0.7%
LA 3	884	11.9%	0.6%	82.7%	0.3%	0.6%
LA 4	1,100	12.6%	1.4%	82.2%	0.6%	0.1%
LA 5	702	18.6%	2.1%	74.9%	1.2%	0.4%
LA 6	1,647	10.3%	1.2%	84.9%	0.7%	0.2%
RI 6	332	71.7%	2.9%	25.4%	0.4%	0.4%
RI 13	1,615	90.7%	3.7%	8.2%	0.4%	0.1%
RI 14	935	90.9%	3.0%	8.6%	0.3%	0.0%
RI 15	414	96.0%	1.7%	3.4%	0.3%	0.0%
RI 16	598	82.7%	1.9%	16.3%	0.2%	0.2%
RI 17	276	63.0%	3.8%	34.1%	0.5%	0.0%
SF 2	419	72.6%	3.5%	24.2%	0.6%	0.0%
SF 3	641	80.2%	4.5%	16.7%	1.0%	0.2%
SF 4	151	79.0%	1.7%	20.2%	0.0%	0.0%
SF 5	1,452	68.7%	3.9%	28.6%	1.5%	0.2%
SF 23	1,097	58.7%	12.5%	31.5%	8.0%	0.5%
SF 40	547	21.1%	74.4%	10.3%	66.8%	0.0%
SF 59	1,680	72.8%	4.5%	23.8%	1.4%	0.2%
SF 60	568	74.2%	5.8%	20.0%	3.4%	1.1%
SF 61	2,041	66.9%	11.8%	21.3%	9.2%	0.7%
SF 87	544	34.0%	70.3%	5.9%	58.3%	0.0%
TA 1	621	13.0%	5.8%	78.3%	1.7%	0.7%
TA 2	333	67.3%	2.7%	31.2%	1.1%	0.4%
TA 4	724	53.5%	2.0%	44.5%	0.7%	0.3%
TA 5	700	79.0%	2.2%	18.7%	0.4%	0.2%
TA 6	1,286	78.7%	3.2%	19.2%	0.7%	0.2%
TA 7	614	9.2%	1.2%	89.2%	0.4%	0.2%
TA 8	460	31.7%	2.9%	64.4%	0.8%	0.3%
TA 9	2,741	37.9%	2.9%	58.6%	1.6%	0.2%
TA 10	600	43.1%	2.2%	54.8%	0.8%	0.0%
TA 11	1,307	43.9%	2.5%	52.5%	1.0%	0.4%

**NM Senate
Plaintiffs, Intervenors, and Executive Defendants Joint
(Court Adopted January 2012)**

District: 6

District: 6				Adult Non-Hispanic		
County/ Precinct	Total Population	Adult Hispanic	Total Adult Native American	White	Native American	Black
TA 12	2,069	47.0%	3.3%	49.2%	1.8%	0.4%
TA 13	1,119	4.2%	95.0%	2.9%	91.2%	0.1%
TA 14	752	57.4%	5.2%	37.2%	2.2%	0.2%
TA 15	1,897	51.5%	6.1%	42.1%	3.5%	0.1%
TA 16	982	40.7%	8.7%	51.4%	5.5%	0.2%
TA 17	3,825	61.8%	4.2%	34.6%	1.4%	0.0%
TA 19	1,908	60.6%	3.8%	36.4%	0.9%	0.6%
TA 20	1,062	62.9%	4.0%	32.9%	2.0%	0.1%
TA 21	1,492	60.2%	4.9%	34.4%	1.3%	1.3%
TA 22	277	28.6%	4.4%	67.1%	1.2%	0.4%
TA 23	127	30.8%	6.5%	64.5%	0.9%	0.0%
TA 24	422	93.0%	2.1%	4.0%	1.8%	0.0%
TA 25	288	89.2%	4.0%	7.6%	1.8%	0.0%
TA 27	603	83.3%	7.3%	10.9%	4.3%	0.2%
TA 28	606	88.4%	1.8%	9.8%	0.9%	0.0%
TA 29	294	80.4%	0.9%	15.7%	0.0%	0.0%
TA 30	106	85.2%	0.0%	14.8%	0.0%	0.0%
TA 31	71	72.1%	4.9%	19.7%	1.6%	0.0%
TA 32	359	80.6%	6.3%	17.7%	0.7%	0.0%
TA 33	66	23.8%	0.0%	76.2%	0.0%	0.0%
TA 34	1,115	61.0%	3.7%	34.7%	1.8%	0.6%
TA 35	1,962	51.0%	6.5%	41.5%	4.1%	1.0%
TA 36	153	17.9%	91.5%	0.9%	78.6%	0.0%
District Totals	49,988	53.2%	7.7%	39.0%	5.3%	0.3%