

0 1 2 3 4 Miles

**RESEARCH & POLLING INC.**

For the New Mexico Legislative Council Service

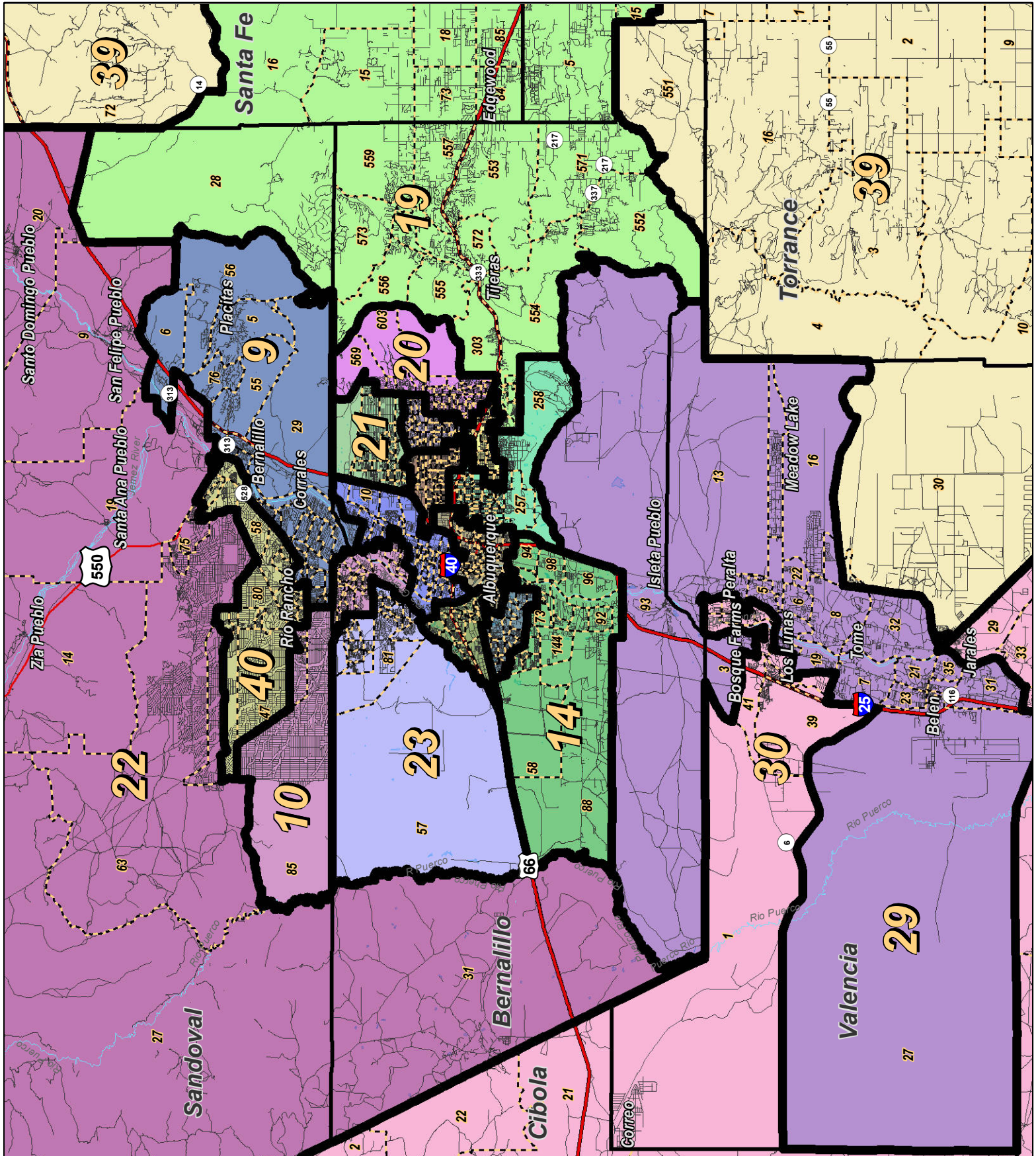
NEW MEXICO



**LEGEND** Created: January 31, 2012

- Precincts (Yellow dashed line)
- Counties (Thick black outline)
- Rivers (Blue wavy line)
- Lakes / Ponds (Light blue area)
- Interstate (Red double line)
- US Highway (Red single line)
- State Highway (Black single line)

Research & Polling, Inc. distributes this map assuming no liability for any errors, omissions, or inaccuracies in the information provided regardless of the cause in reliance upon any maps.



**RESEARCH & POLLING**  
INC.

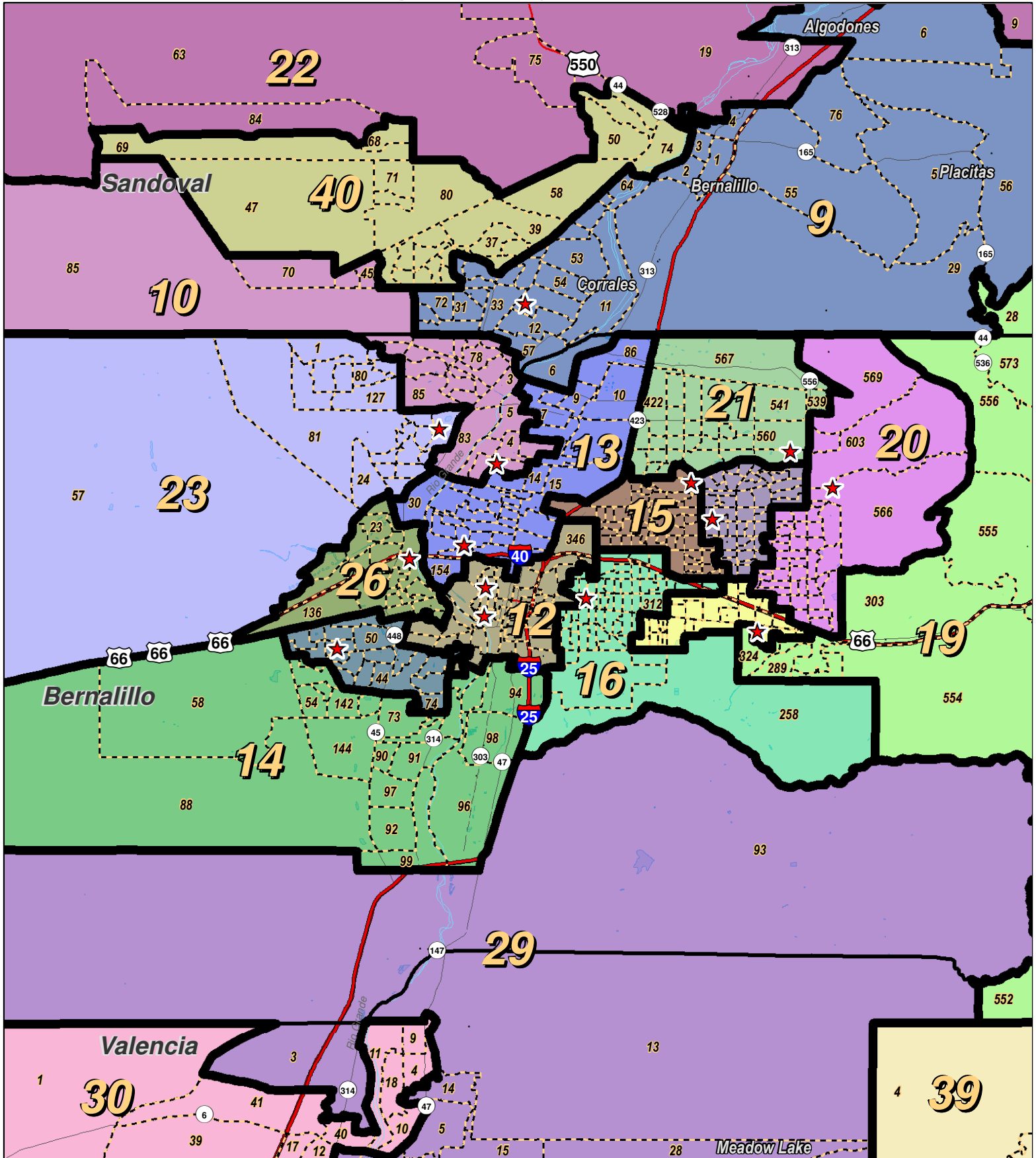
For the New Mexico  
Legislative Council Service



**LEGEND** Created: January 30, 2012

Precincts	Rivers	Interstate
Counties	Lakes / Ponds	US Highway
		State Highway

Research & Polling, Inc. distributes this map assuming no liability for any errors, omissions, or inaccuracies in the information provided regardless of the cause in reliance upon any maps.



0 1 2 3 4 Miles

**RESEARCH & POLLING INC.**

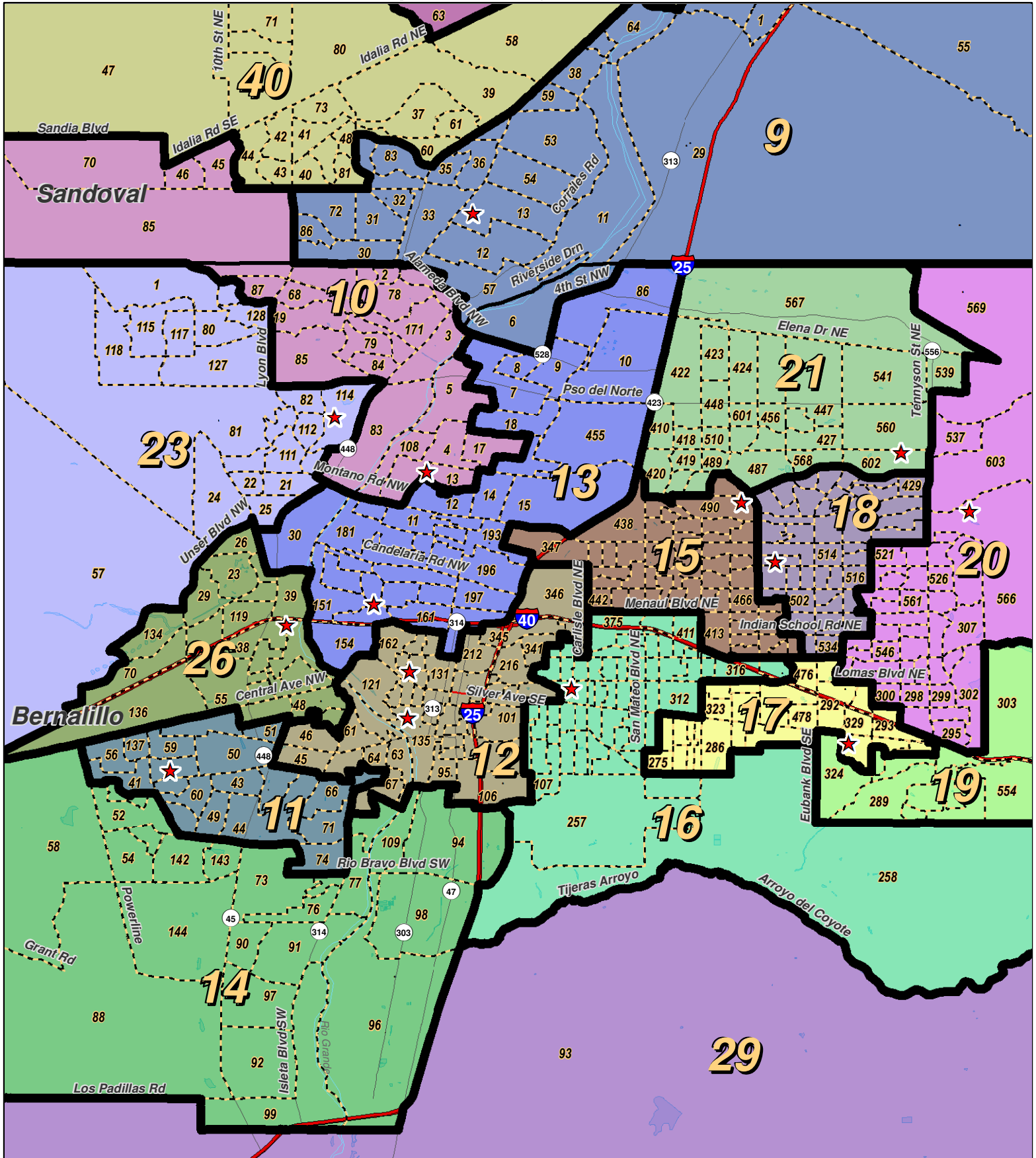
For the New Mexico Legislative Council Service



**LEGEND** Created: January 18, 2012

- ★ Legislators
- ▭ Precincts
- ▭ Counties
- ~ Rivers
- ~ Lakes / Ponds
- ↔ Interstate
- ↔ US Highway
- ↔ State Highway

Research & Polling, Inc. distributes this map assuming no liability for any errors, omissions, or inaccuracies in the information provided regardless of the cause in reliance upon any maps.



0 1 2 3 4 Miles

**RESEARCH & POLLING INC.**

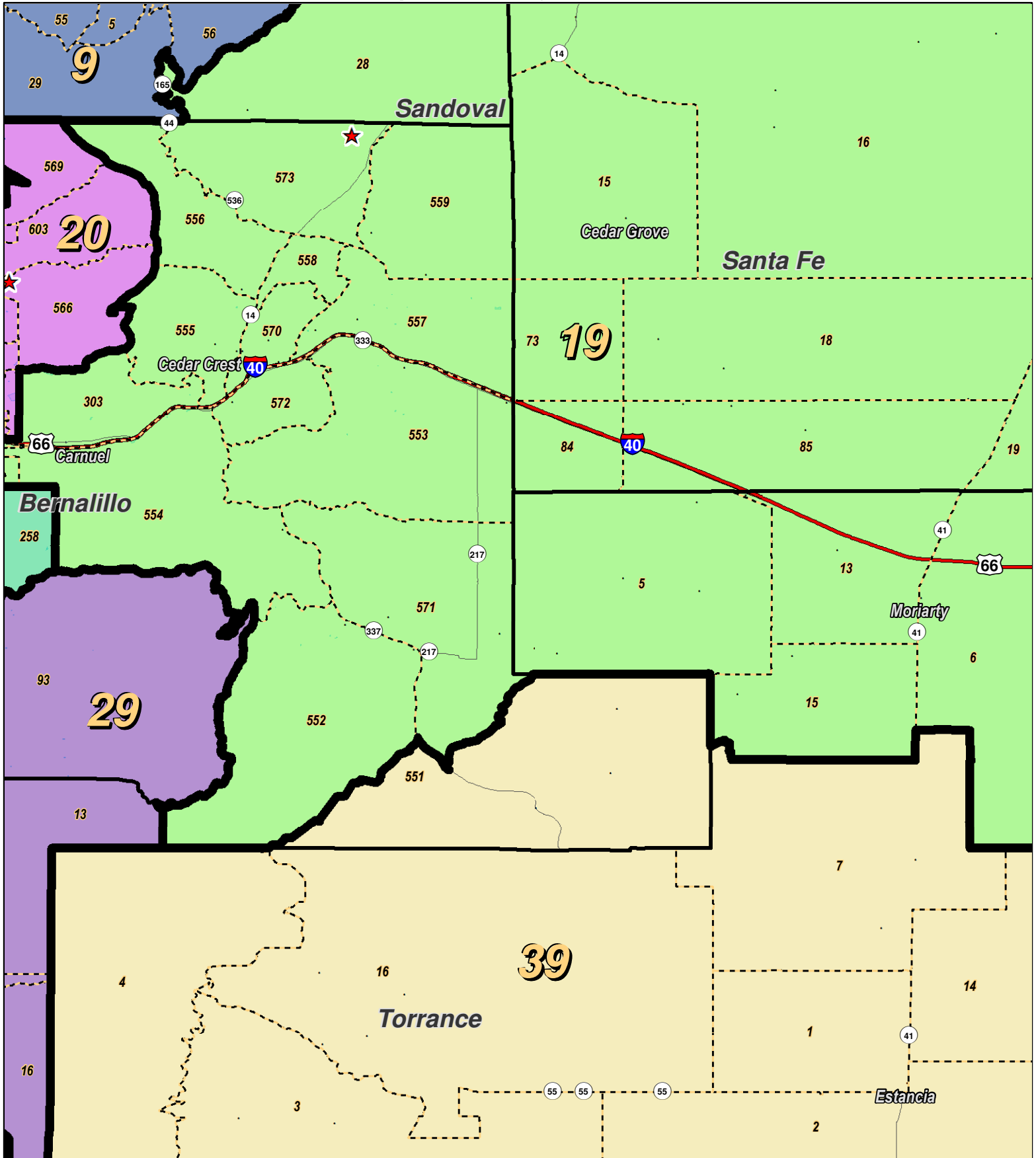
For the New Mexico Legislative Council Service



**LEGEND** Created: January 18, 2012

- ★ Legislators
- Precincts
- Counties
- ~ Rivers
- ~ Lakes / Ponds
- ↔ Interstate
- ↔ US Highway
- ↔ State Highway

Research & Polling, Inc. distributes this map assuming no liability for any errors, omissions, or inaccuracies in the information provided regardless of the cause in reliance upon any maps.



0 1 2 3 4  
Miles

**RESEARCH & POLLING INC.**

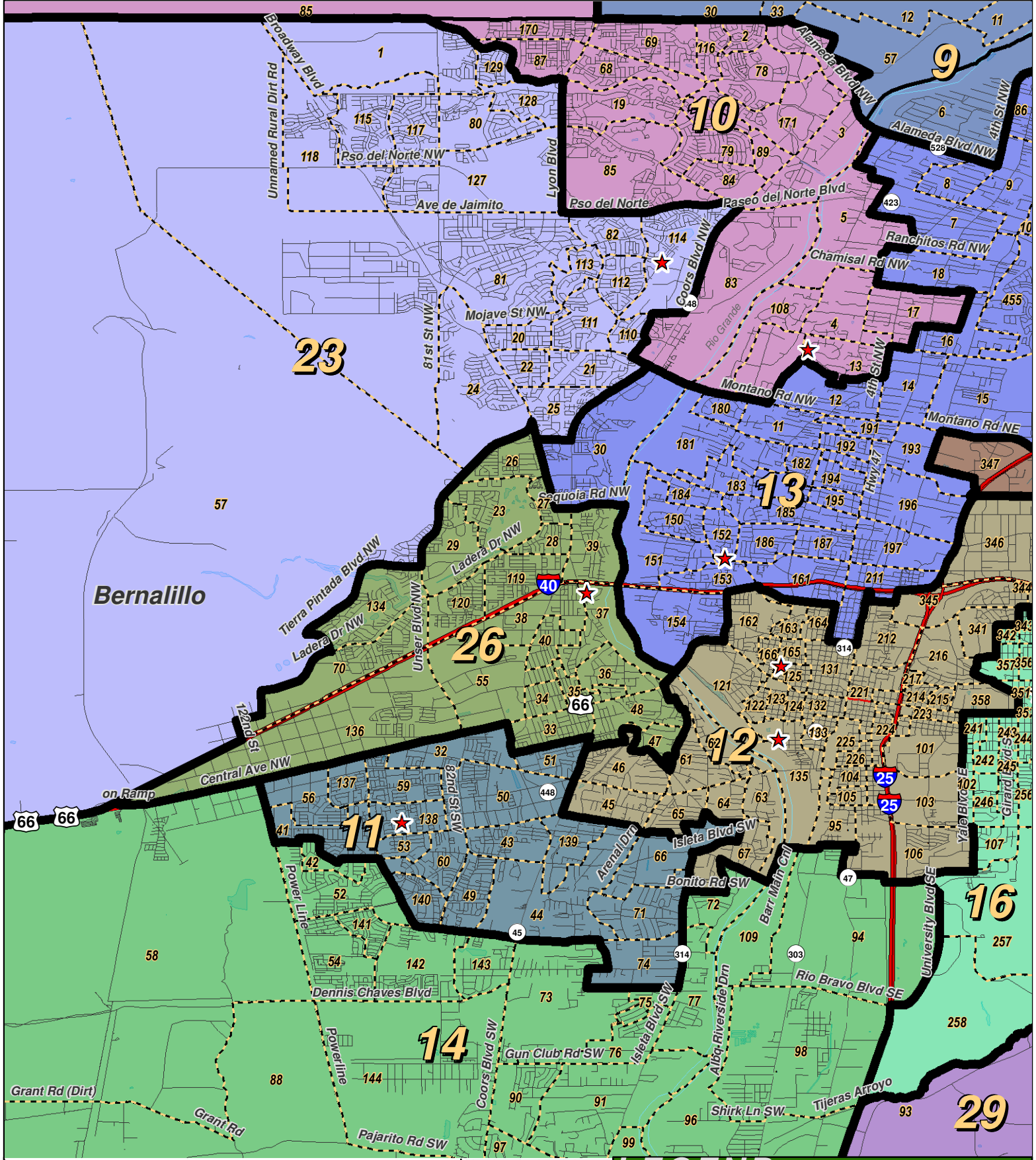
For the New Mexico Legislative Council Service



**LEGEND** Created: January 18, 2012

- ★ Legislators
- ▭ Precincts
- ▭ Counties
- ~ Rivers
- ☪ Lakes / Ponds
- ↔ Interstate
- ↔ US Highway
- ~ State Highway

Research & Polling, Inc. distributes this map assuming no liability for any errors, omissions, or inaccuracies in the information provided regardless of the cause in reliance upon any maps.



0 1 2 Miles

**RESEARCH & POLLING INC.**

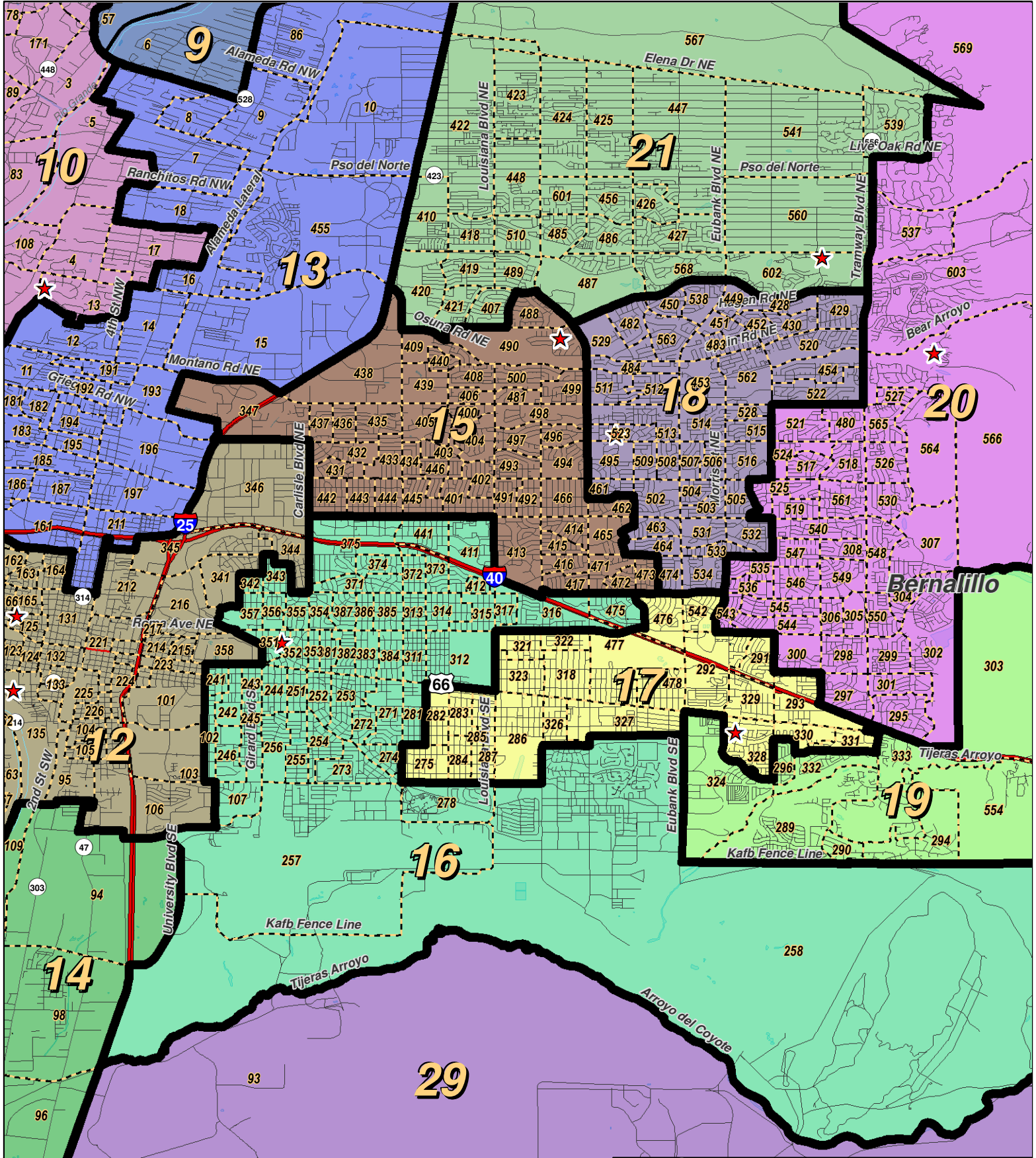
For the New Mexico Legislative Council Service



**LEGEND** Created: January 18, 2012

- ★ Legislators
- ▭ Precincts
- ▭ Counties
- ~ Rivers
- ~ Lakes / Ponds
- ~ Interstate
- ~ US Highway
- ~ State Highway

Research & Polling, Inc. distributes this map assuming no liability for any errors, omissions, or inaccuracies in the information provided regardless of the cause in reliance upon any maps.



0 1 2  
Miles

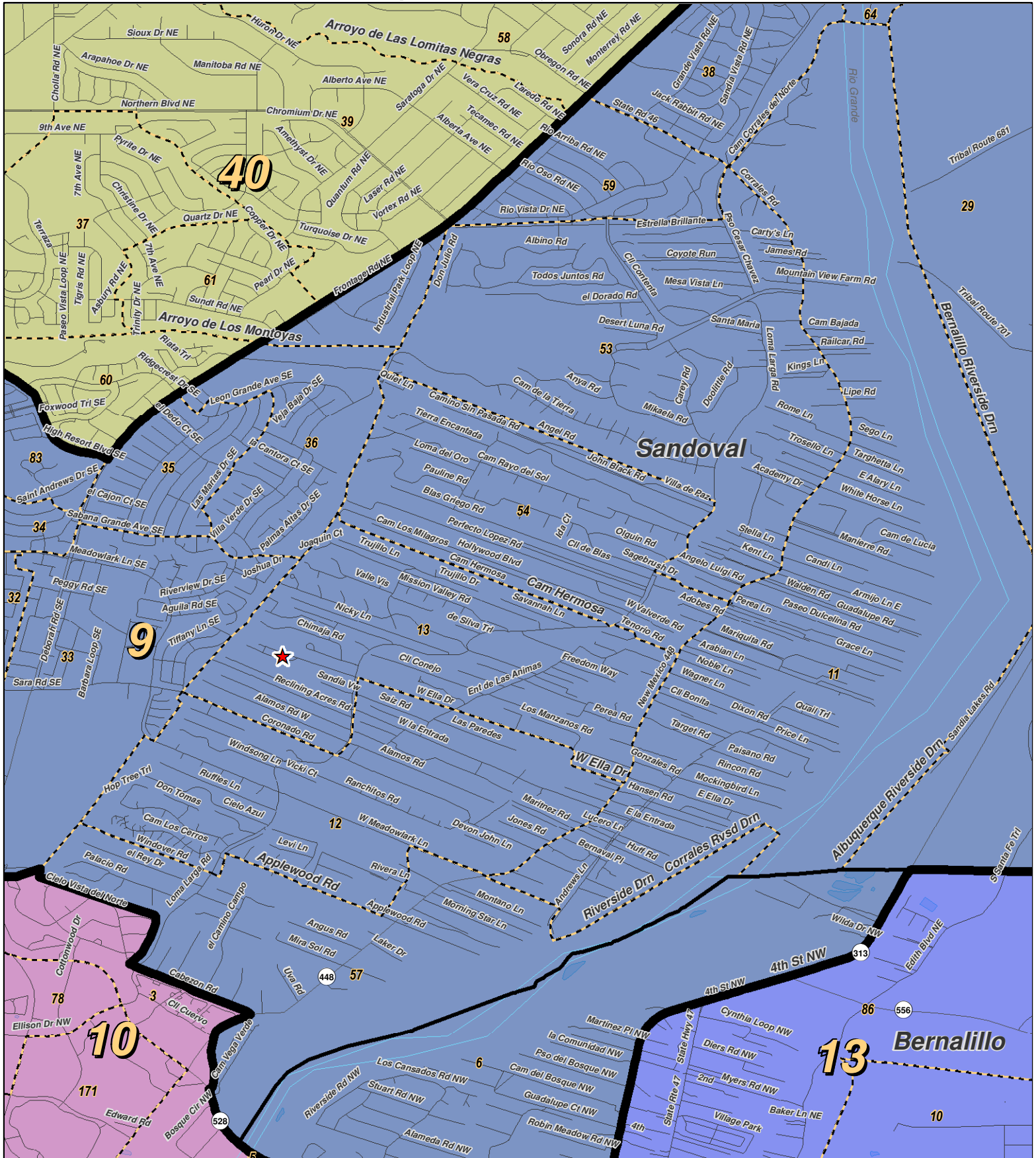
For the New Mexico  
Legislative Council Service



**LEGEND** Created: January 18, 2012

- ★ Legislators
- Precincts
- Counties
- ~ Rivers
- ~ Lakes / Ponds
- ~ Interstate
- ~ US Highway
- ~ State Highway

Research & Polling, Inc. distributes this map assuming no liability for any errors, omissions, or inaccuracies in the information provided regardless of the cause in reliance upon any maps.



**RESEARCH & POLLING**  
INC.

For the New Mexico  
Legislative Council Service

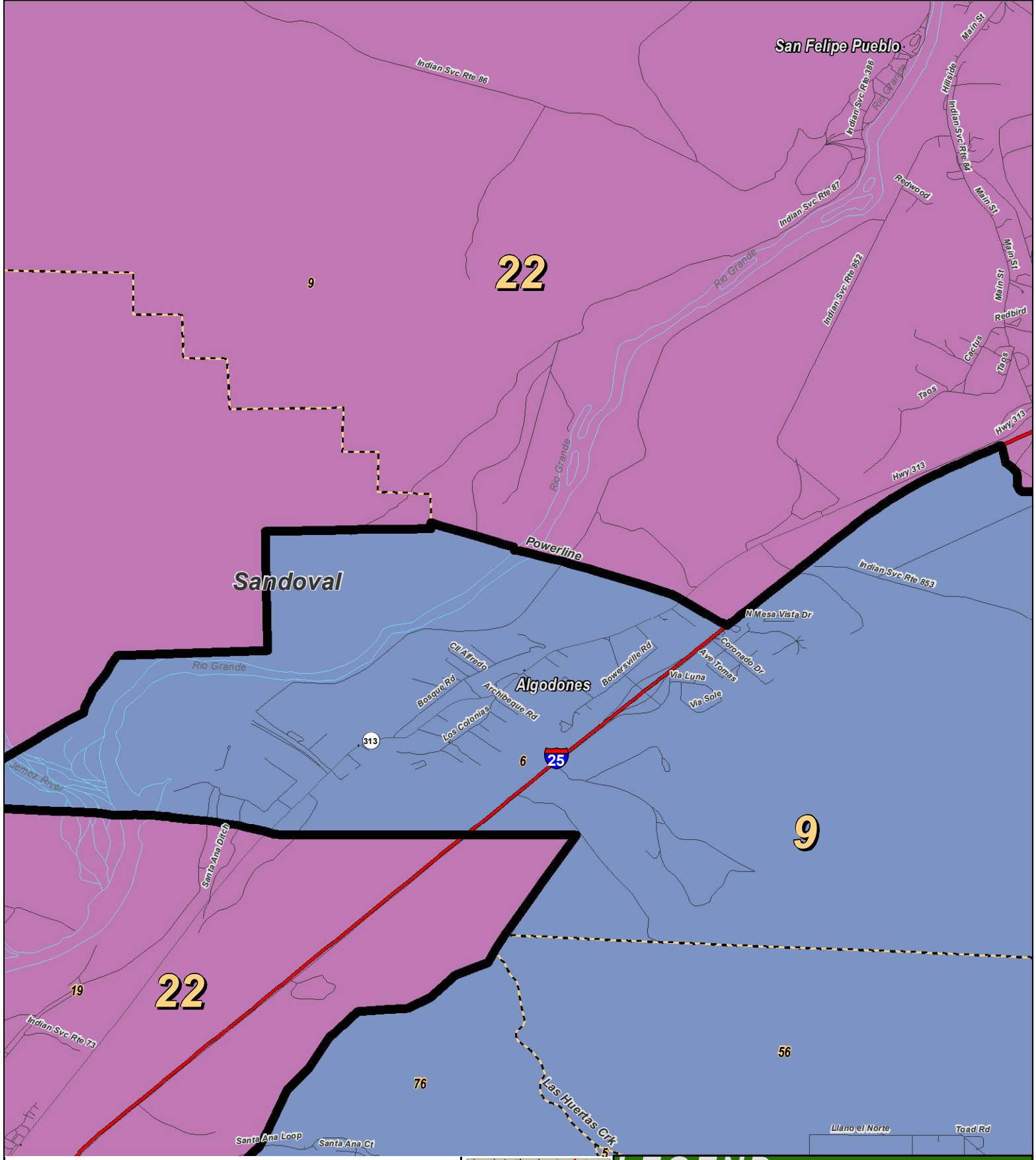


**LEGEND** Created: January 18, 2012

- ★ Legislators
- Precincts
- Counties
- ~ Rivers
- ~ Lakes / Ponds
- ~ Interstate
- ~ US Highway
- ~ State Highway

Research & Polling, Inc. distributes this map assuming no liability for any errors, omissions, or inaccuracies in the information provided regardless of the cause in reliance upon any maps.





**RESEARCH & POLLING INC.**

For the New Mexico Legislative Council Service

0 1 Miles

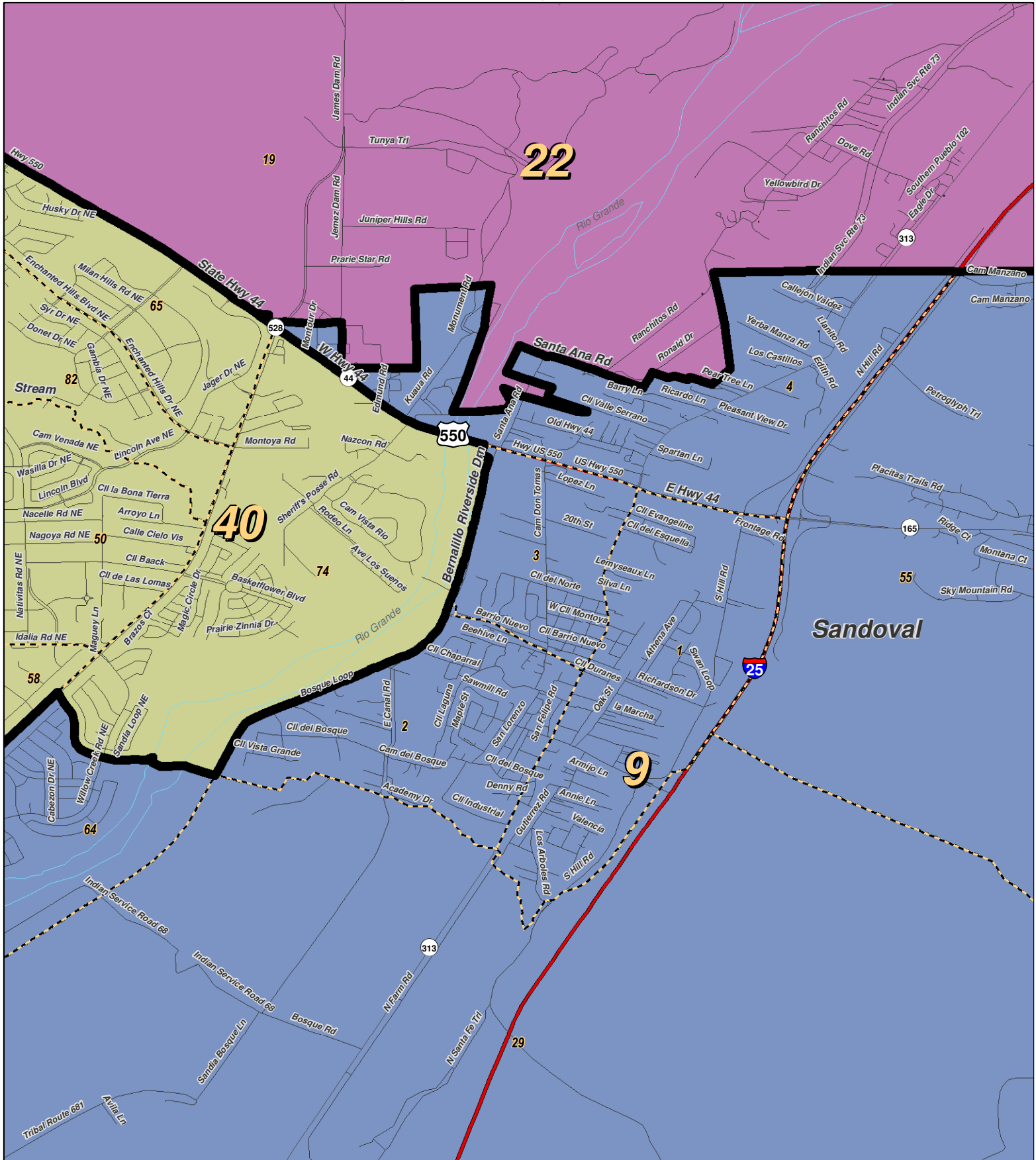
N



**LEGEND** Created: January 23, 2012

★ Legislators	~ Rivers	~ Interstate
□ Precincts	~ Lakes / Ponds	~ US Highway
▭ Counties		~ State Highway

Research & Polling, Inc. distributes this map assuming no liability for any errors, omissions, or inaccuracies in the information provided regardless of the cause in reliance upon any maps.



0 1 Miles

RESEARCH & POLLING INC.

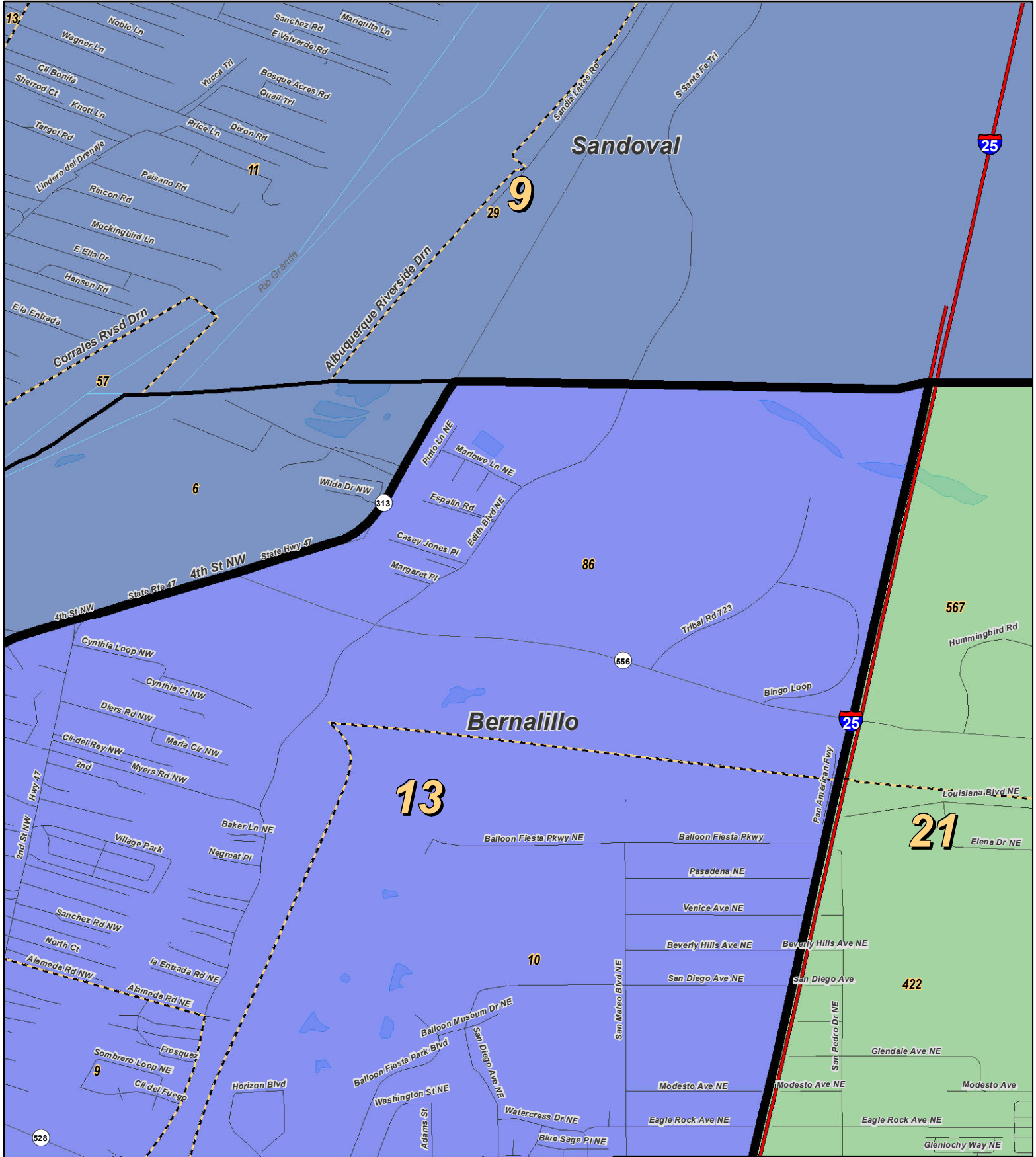
For the New Mexico Legislative Council Service



**LEGEND** Created: January 18, 2012

- ★ Legislators
- Precincts
- Counties
- ~ Rivers
- ~ Lakes / Ponds
- Interstate
- US Highway
- State Highway

Research & Polling, Inc. distributes this map assuming no liability for any errors, omissions, or inaccuracies in the information provided regardless of the cause in reliance upon any maps.



0 0.6 Miles

**RESEARCH & POLLING INC.**

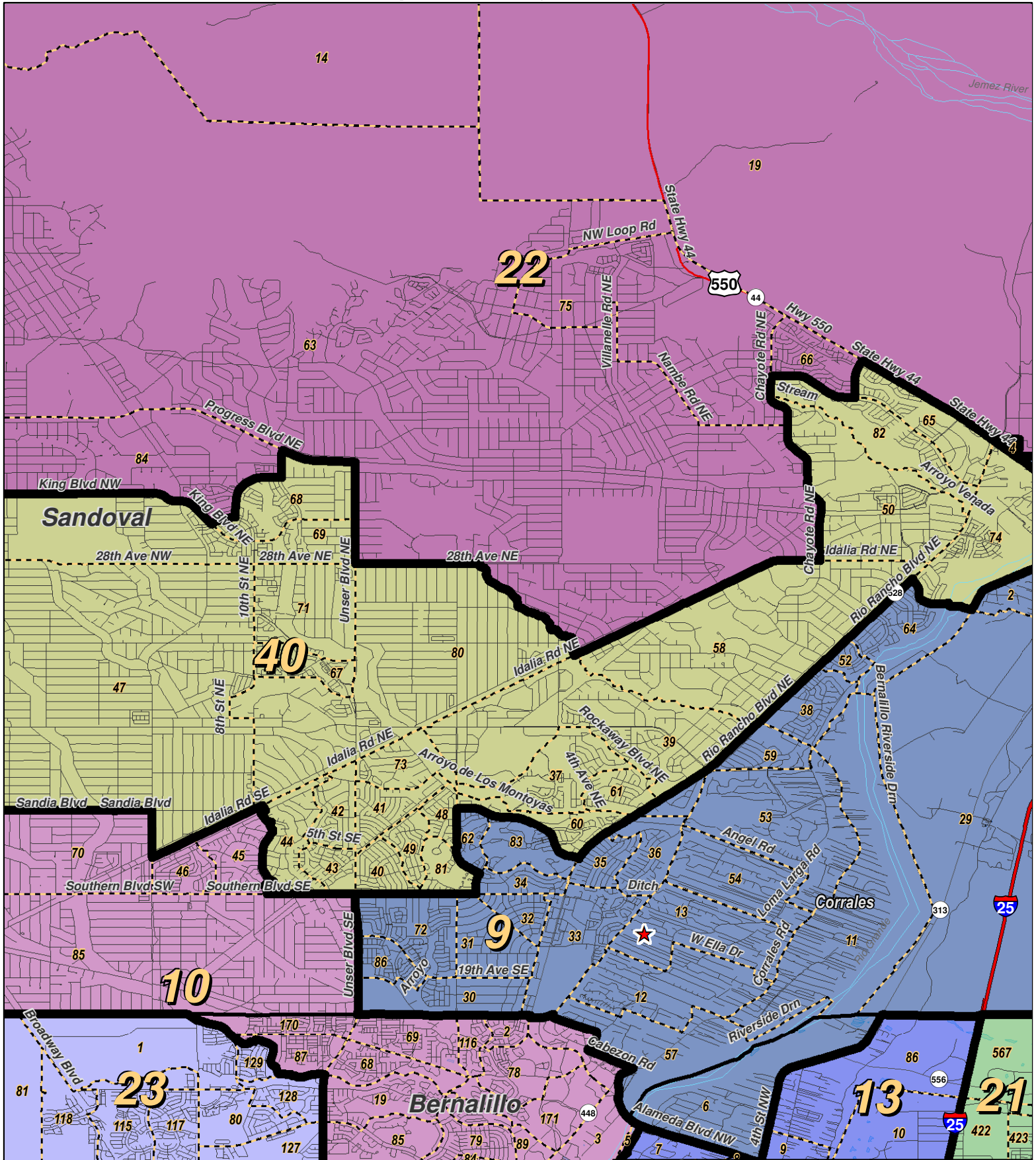
For the New Mexico Legislative Council Service



**LEGEND** Created: January 23, 2012

★ Legislators	~ Rivers	⚡ Interstate
▭ Precincts	☁ Lakes / Ponds	⚡ US Highway
▭ Counties		~ State Highway

Research & Polling, Inc. distributes this map assuming no liability for any errors, omissions, or inaccuracies in the information provided regardless of the cause in reliance upon any maps.



0 1 2 Miles

**RESEARCH & POLLING INC.**

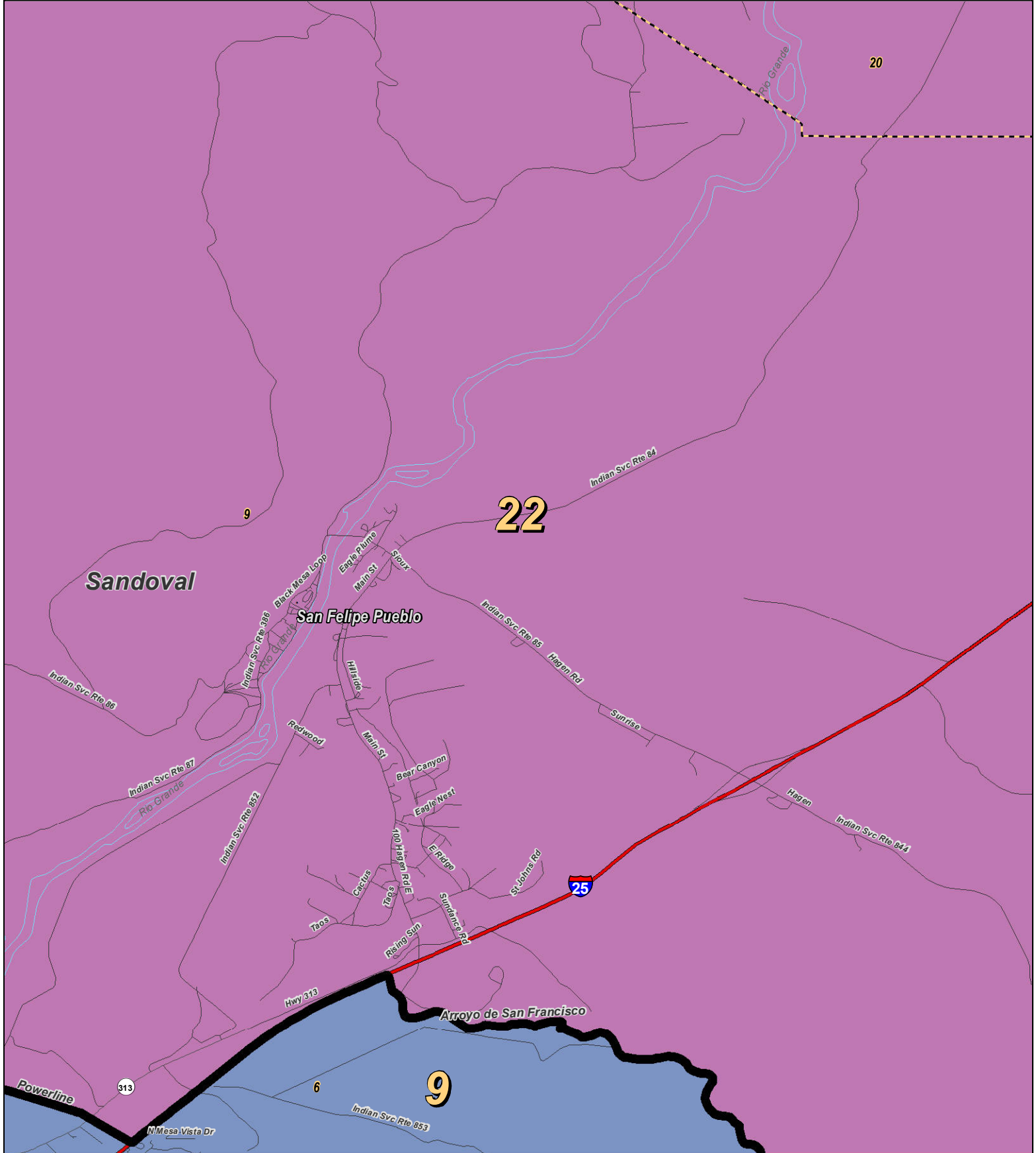
For the New Mexico Legislative Council Service



**LEGEND** Created: January 18, 2012

- ★ Legislators
- ▭ Precincts
- ▭ Counties
- ~ Rivers
- ~ Lakes / Ponds
- ~ Interstate
- ~ US Highway
- ~ State Highway

Research & Polling, Inc. distributes this map assuming no liability for any errors, omissions, or inaccuracies in the information provided regardless of the cause in reliance upon any maps.



**RESEARCH & POLLING**  
INC.

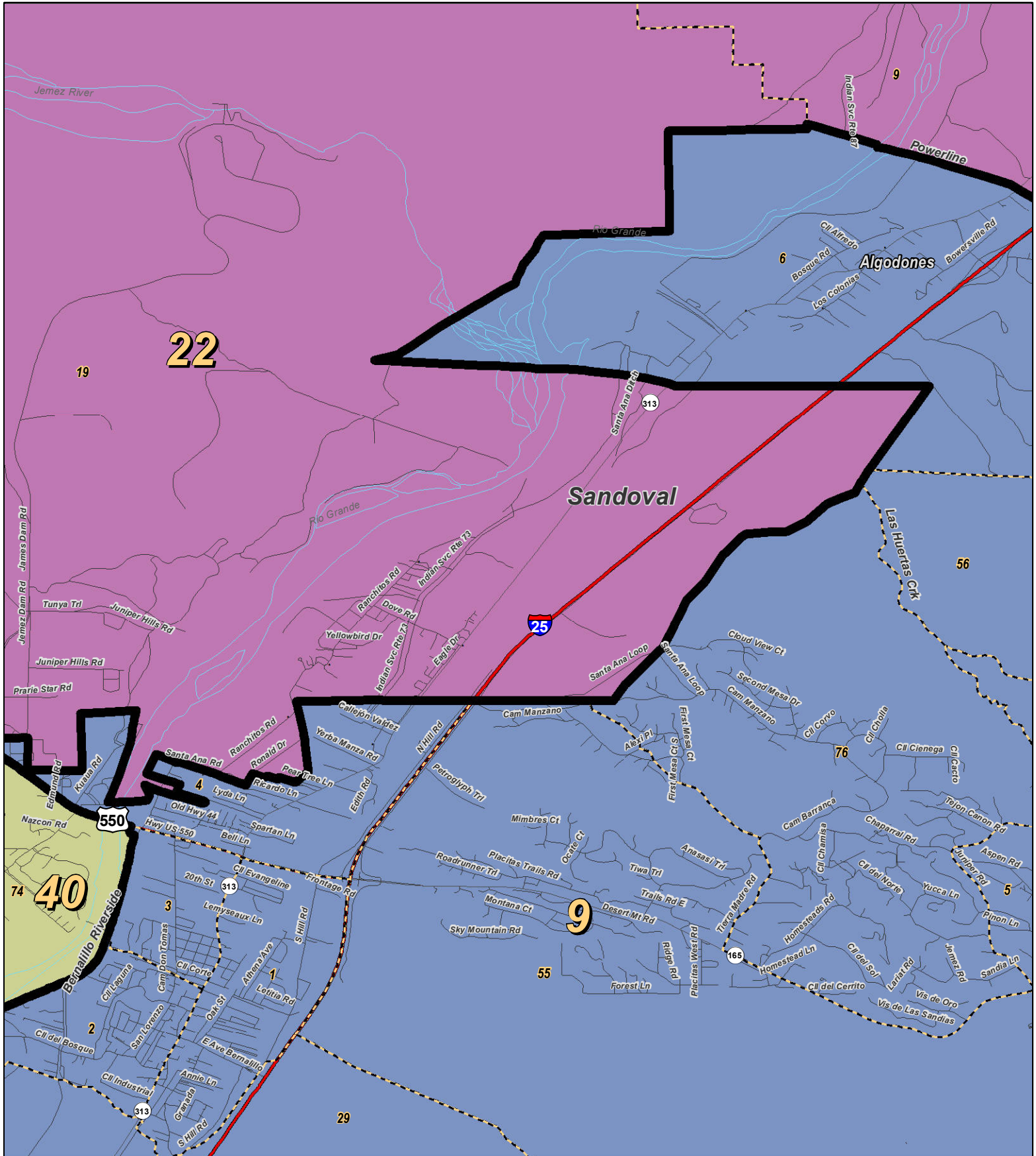
For the New Mexico  
Legislative Council Service



**LEGEND** Created: January 23, 2012

★ Legislators	~ Rivers	⚡ Interstate
□ Precincts	☪ Lakes / Ponds	⚡ US Highway
▭ Counties		~ State Highway

Research & Polling, Inc. distributes this map assuming no liability for any errors, omissions, or inaccuracies in the information provided regardless of the cause in reliance upon any maps.



0 1 Miles

**RESEARCH & POLLING INC.**

For the New Mexico Legislative Council Service



**LEGEND** Created: January 23, 2012

★ Legislators	~ Rivers	~ Interstate
□ Precincts	~ Lakes / Ponds	~ US Highway
▭ Counties		~ State Highway

Research & Polling, Inc. distributes this map assuming no liability for any errors, omissions, or inaccuracies in the information provided regardless of the cause in reliance upon any maps.

**NM Senate  
Plaintiffs, Intervenors, and Executive Defendants Joint  
(Court Adopted January 2012)**

**2010 Census  
Redistricting**

**District: 9**

				Adult Non-Hispanic		
County/ Precinct	Total Population	Adult Hispanic	Total Adult Native American	White	Native American	Black
BE 6	1,658	39.1%	2.0%	57.9%	0.9%	0.4%
SD 1	3,087	72.7%	4.0%	22.6%	3.3%	0.5%
SD 2	2,539	80.4%	5.7%	14.5%	4.4%	0.1%
SD 3	1,082	70.2%	4.3%	24.6%	3.6%	0.8%
SD 4	1,000	67.9%	7.1%	24.0%	6.1%	0.5%
SD 5	1,825	26.9%	2.1%	69.4%	1.1%	0.6%
SD 6	811	60.3%	14.3%	25.6%	12.6%	0.5%
SD 11	1,798	25.2%	1.7%	72.0%	0.5%	0.3%
SD 12	1,567	24.3%	2.4%	70.5%	1.7%	1.1%
SD 13	1,303	19.8%	2.8%	76.4%	1.4%	0.8%
SD 29	476	10.9%	76.0%	16.2%	71.3%	0.3%
SD 30	1,740	40.5%	2.8%	51.7%	1.6%	1.5%
SD 31	1,994	31.4%	3.1%	61.3%	2.1%	1.8%
SD 32	741	26.5%	2.7%	69.4%	1.4%	1.9%
SD 33	3,288	26.8%	4.5%	65.1%	3.2%	2.0%
SD 34	981	19.6%	4.1%	70.7%	2.8%	2.8%
SD 35	1,546	28.2%	3.6%	65.4%	1.8%	1.4%
SD 36	1,418	24.2%	3.6%	69.2%	1.9%	2.1%
SD 38	1,740	30.3%	3.0%	62.1%	1.4%	3.6%
SD 52	590	28.6%	3.8%	64.7%	2.4%	1.6%
SD 53	1,744	27.6%	3.0%	66.8%	1.2%	1.6%
SD 54	1,182	28.4%	3.2%	66.4%	2.4%	0.9%
SD 55	1,125	12.7%	1.1%	84.0%	0.6%	1.2%
SD 56	675	16.6%	2.2%	79.1%	1.3%	0.8%
SD 57	735	14.2%	1.1%	82.5%	1.0%	0.7%
SD 59	503	25.9%	3.1%	67.0%	1.0%	2.9%
SD 62	1,456	20.2%	1.8%	70.1%	1.0%	4.0%
SD 64	1,938	24.5%	2.9%	67.1%	1.3%	2.7%
SD 72	3,286	30.2%	2.9%	52.9%	1.5%	5.1%
SD 76	1,355	10.2%	1.2%	87.3%	0.5%	0.8%
SD 83	1,720	19.5%	1.5%	73.9%	0.8%	1.5%
SD 86	2,039	31.8%	2.9%	59.0%	1.7%	3.0%

**District: 9**

<b>District: 9</b>				<b>Adult Non-Hispanic</b>		
<b>County/ Precinct</b>	<b>Total Population</b>	<b>Adult Hispanic</b>	<b>Total Adult Native American</b>	<b>White</b>	<b>Native American</b>	<b>Black</b>
<b>District Totals</b>	48,942	33.5%	3.9%	59.3%	2.7%	1.6%