

0 3 6 9 12 Miles

**RESEARCH & POLLING INC.**

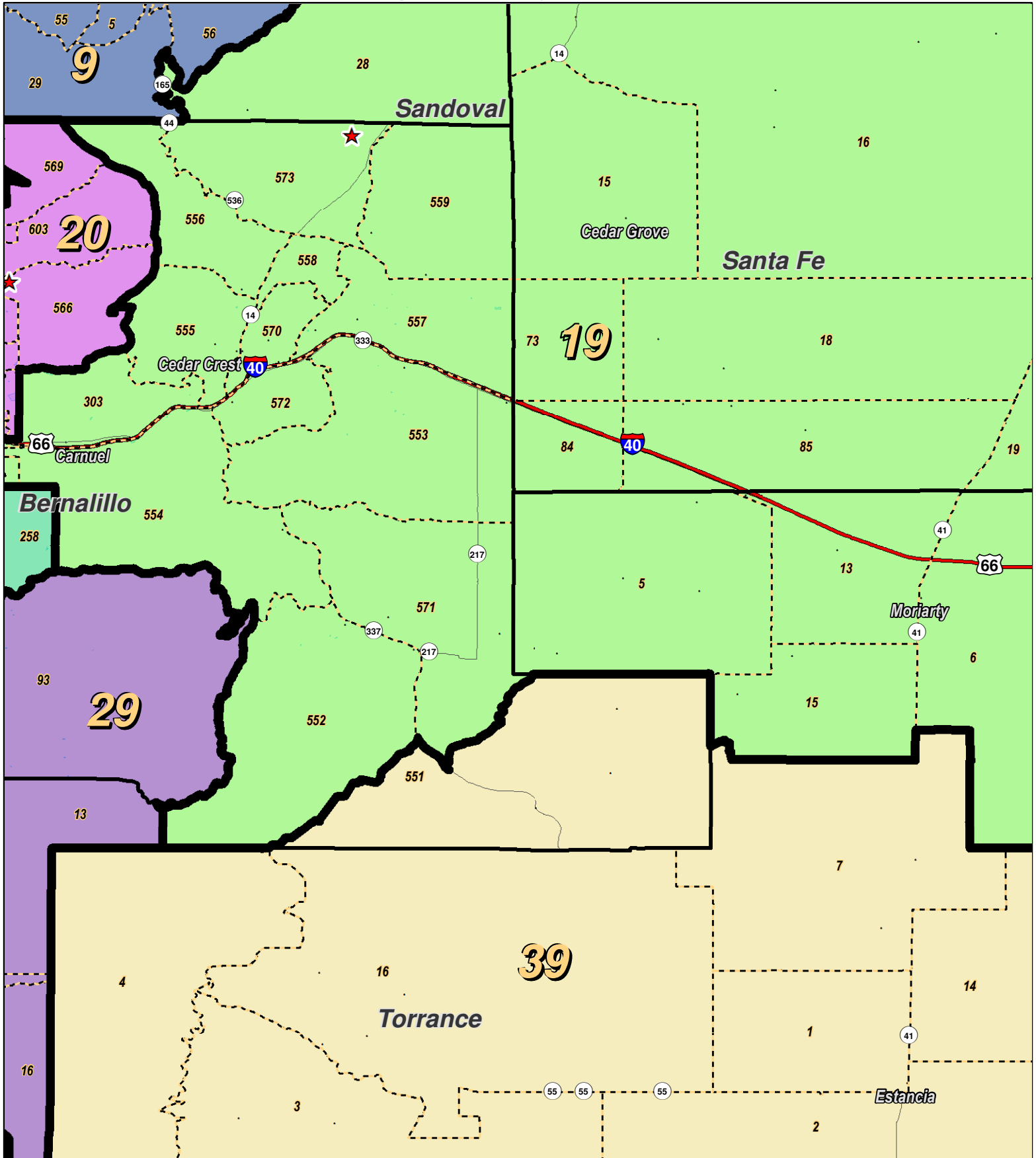
For the New Mexico Legislative Council Service



**LEGEND** Created: January 31, 2012

- Precincts (dashed line)
- Counties (thick black line)
- Rivers (blue wavy line)
- Lakes / Ponds (blue irregular shape)
- Interstate (red double line)
- US Highway (red single line)
- State Highway (black single line)

Research & Polling, Inc. distributes this map assuming no liability for any errors, omissions, or inaccuracies in the information provided regardless of the cause in reliance upon any maps.



0 1 2 3 4  
Miles

**RESEARCH & POLLING INC.**

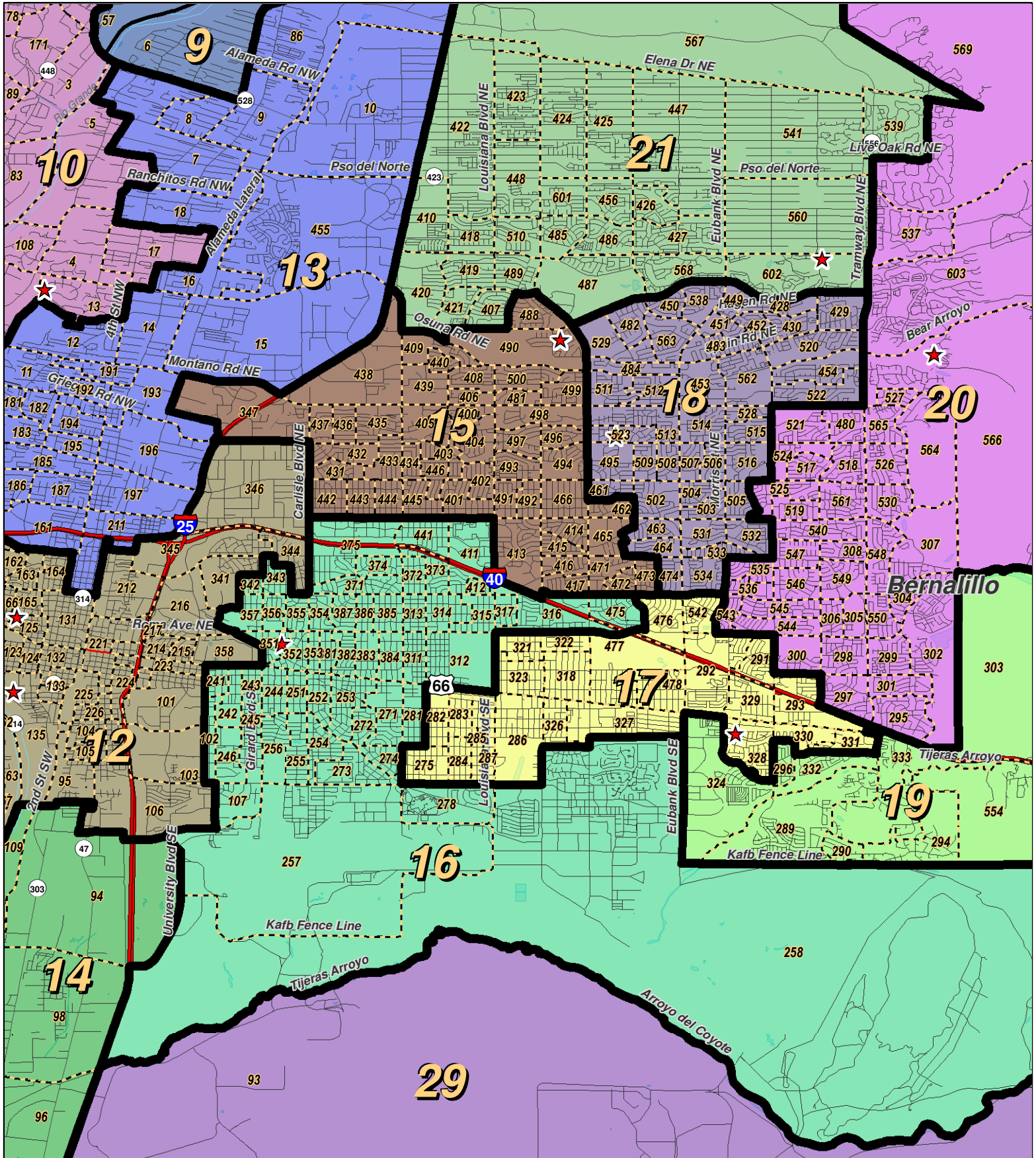
For the New Mexico Legislative Council Service



**LEGEND** Created: January 18, 2012

- ★ Legislators
- ▣ Precincts
- ▣ Counties
- ~ Rivers
- ☪ Lakes / Ponds
- ↔ Interstate
- ↔ US Highway
- ~ State Highway

Research & Polling, Inc. distributes this map assuming no liability for any errors, omissions, or inaccuracies in the information provided regardless of the cause in reliance upon any maps.



0 1 2 Miles

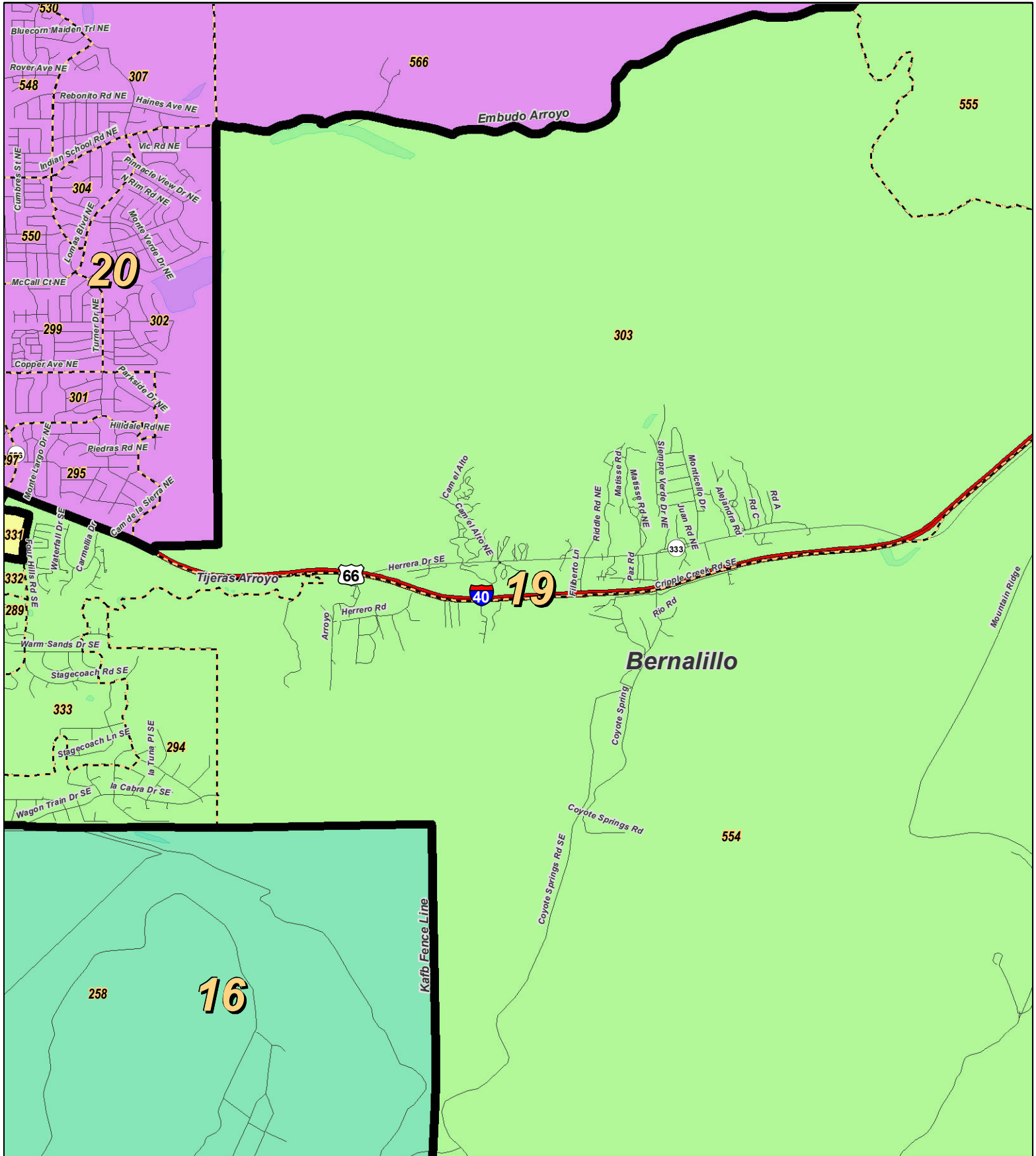
For the New Mexico Legislative Council Service



**LEGEND** Created: January 18, 2012

- ★ Legislators
- Precincts
- Counties
- ~ Rivers
- ~ Lakes / Ponds
- ~ Interstate
- ~ US Highway
- ~ State Highway

Research & Polling, Inc. distributes this map assuming no liability for any errors, omissions, or inaccuracies in the information provided regardless of the cause in reliance upon any maps.



0 1 Miles

**RESEARCH & POLLING INC.**

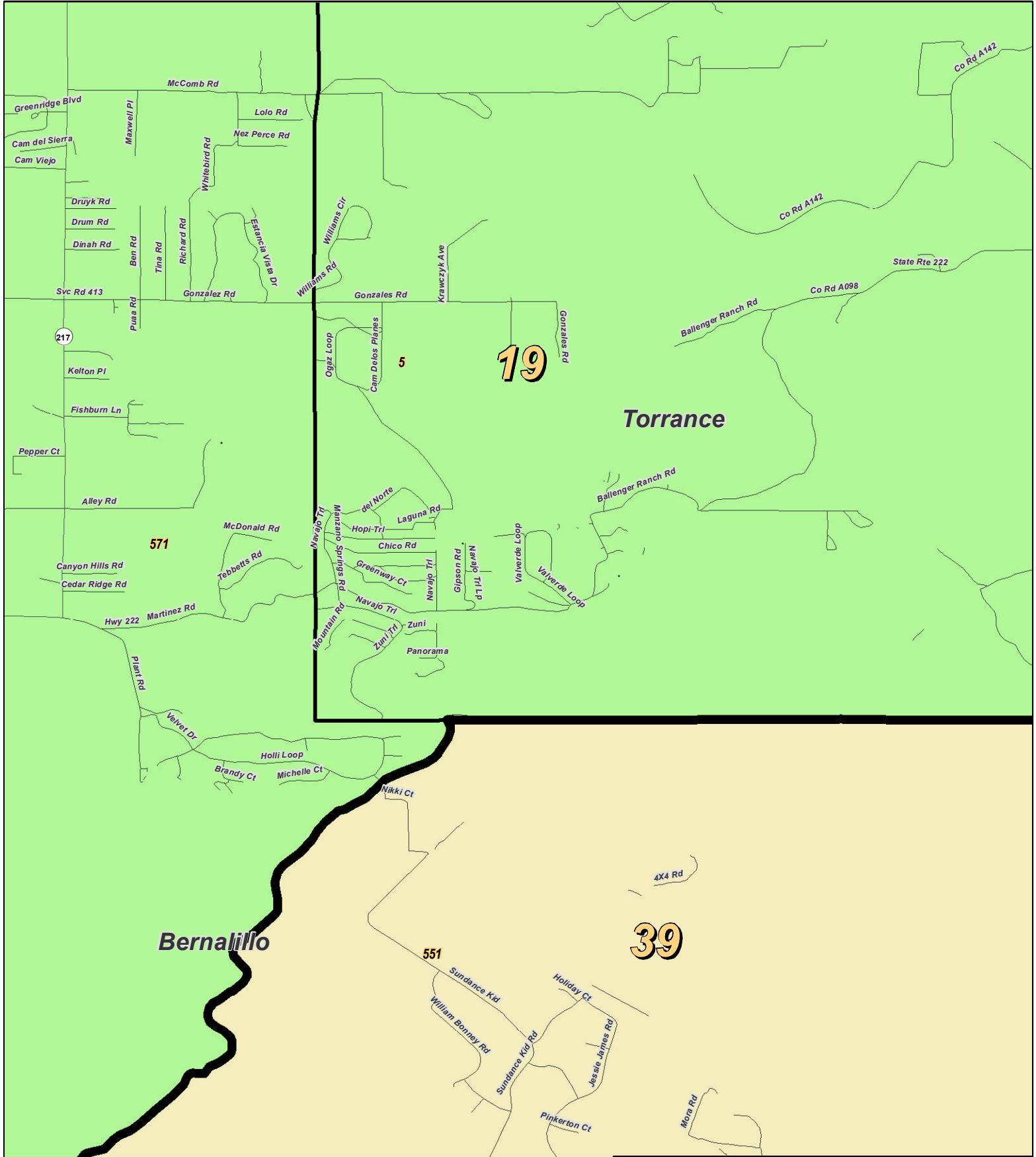
For the New Mexico Legislative Council Service



**LEGEND** Created: January 23, 2012

- ★ Legislators
- ▭ Precincts
- ▭ Counties
- ~ Rivers
- ☪ Lakes / Ponds
- ⚡ Interstate
- ⚡ US Highway
- ⚡ State Highway

Research & Polling, Inc. distributes this map assuming no liability for any errors, omissions, or inaccuracies in the information provided regardless of the cause in reliance upon any maps.



**RESEARCH & POLLING**  
INC.

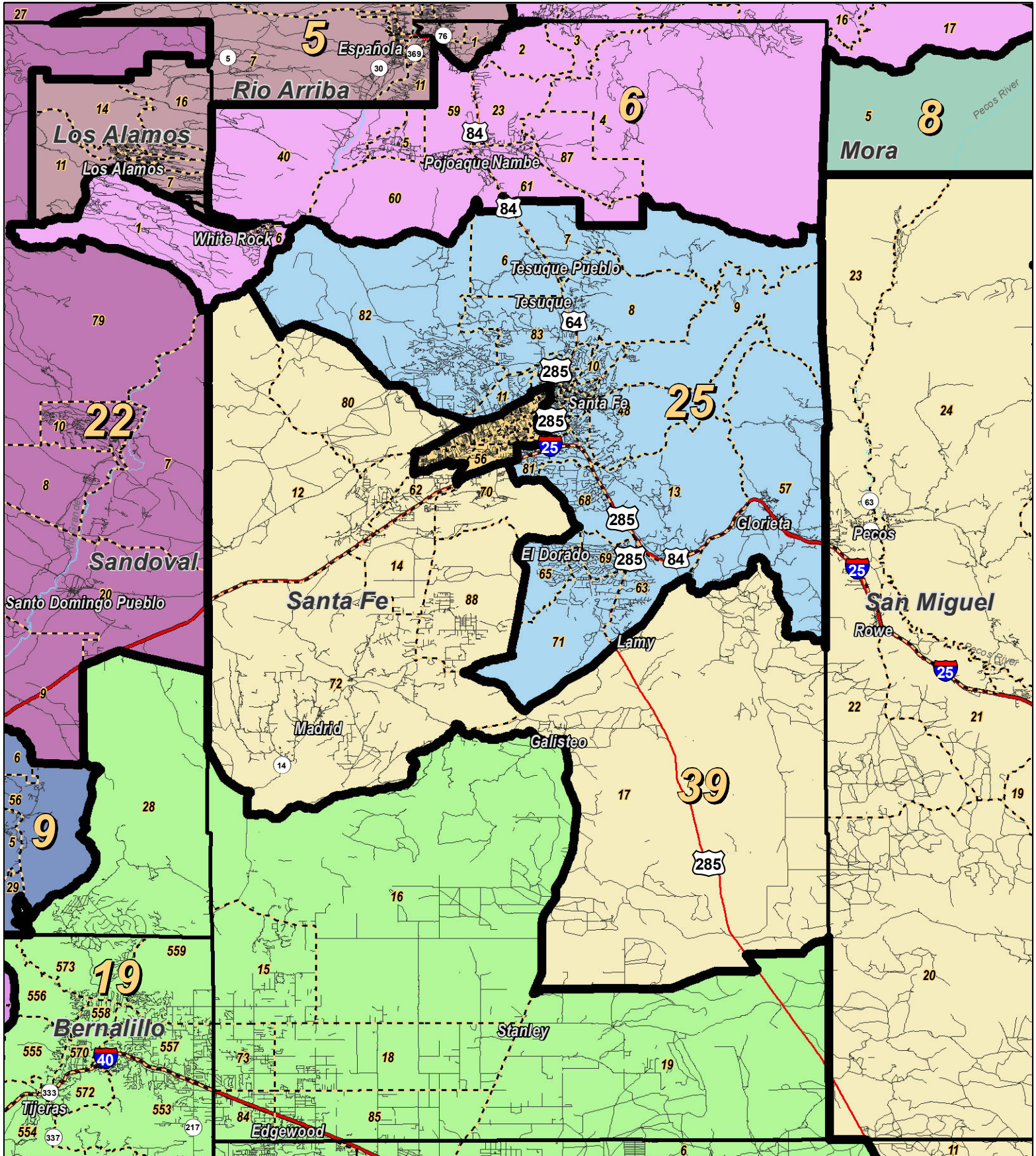
For the New Mexico  
Legislative Council Service



**LEGEND** Created: January 23, 2012

★ Legislators	~ Rivers	⚡ Interstate
▭ Precincts	☁ Lakes / Ponds	⚡ US Highway
▭ Counties		~ State Highway

Research & Polling, Inc. distributes this map assuming no liability for any errors, omissions, or inaccuracies in the information provided regardless of the cause in reliance upon any maps.



RESEARCH & POLLING INC.

0 3 6 9 12 Miles

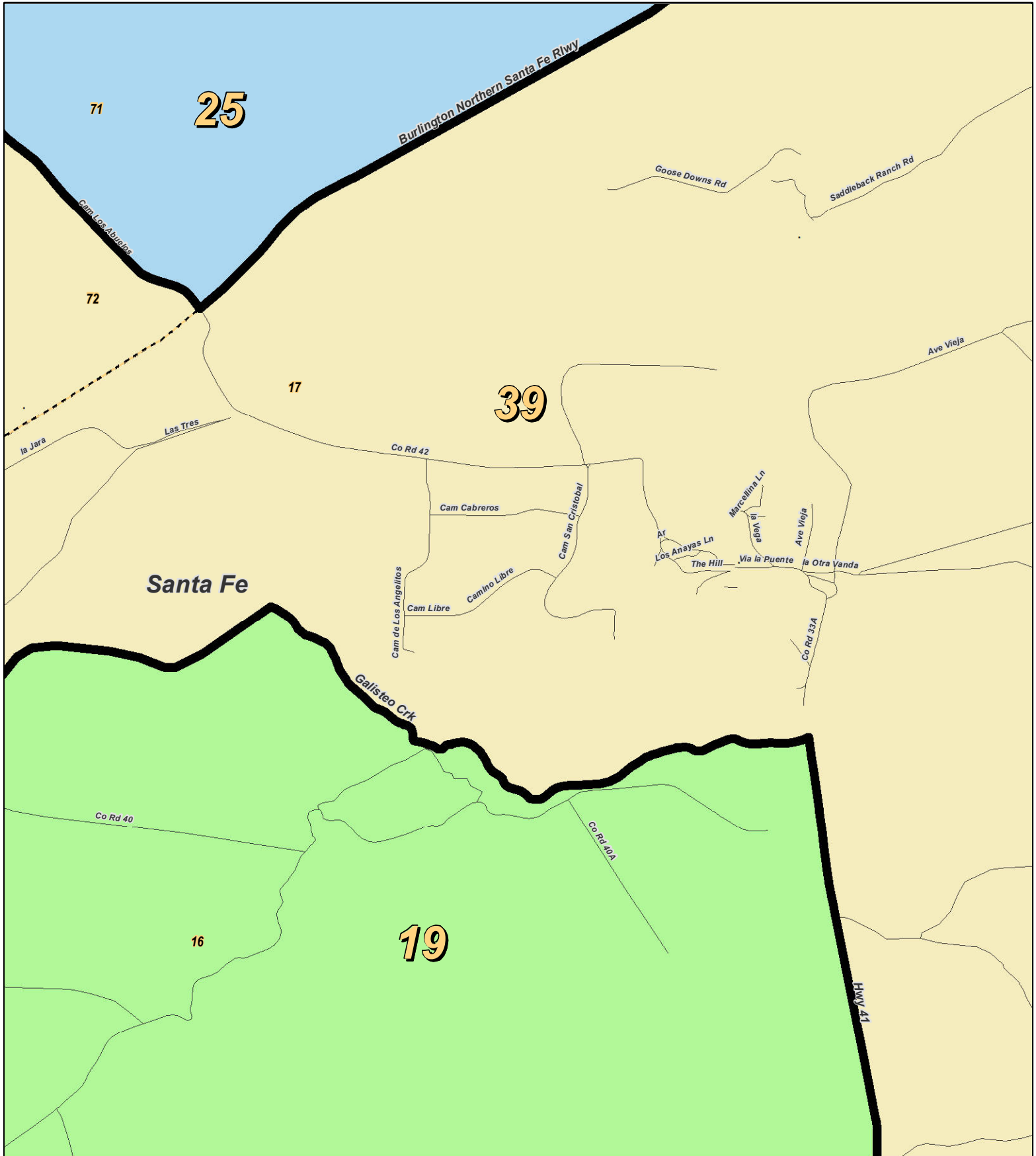
For the New Mexico Legislative Council Service

NEW MEXICO

**LEGEND** Created: January 30, 2012

Precincts	Rivers	Interstate
Counties	Lakes / Ponds	US Highway
		State Highway

Research & Polling, Inc. distributes this map assuming no liability for any errors, omissions, or inaccuracies in the information provided regardless of the cause in reliance upon any maps.



0 0.8 Miles

**RESEARCH & POLLING INC.**

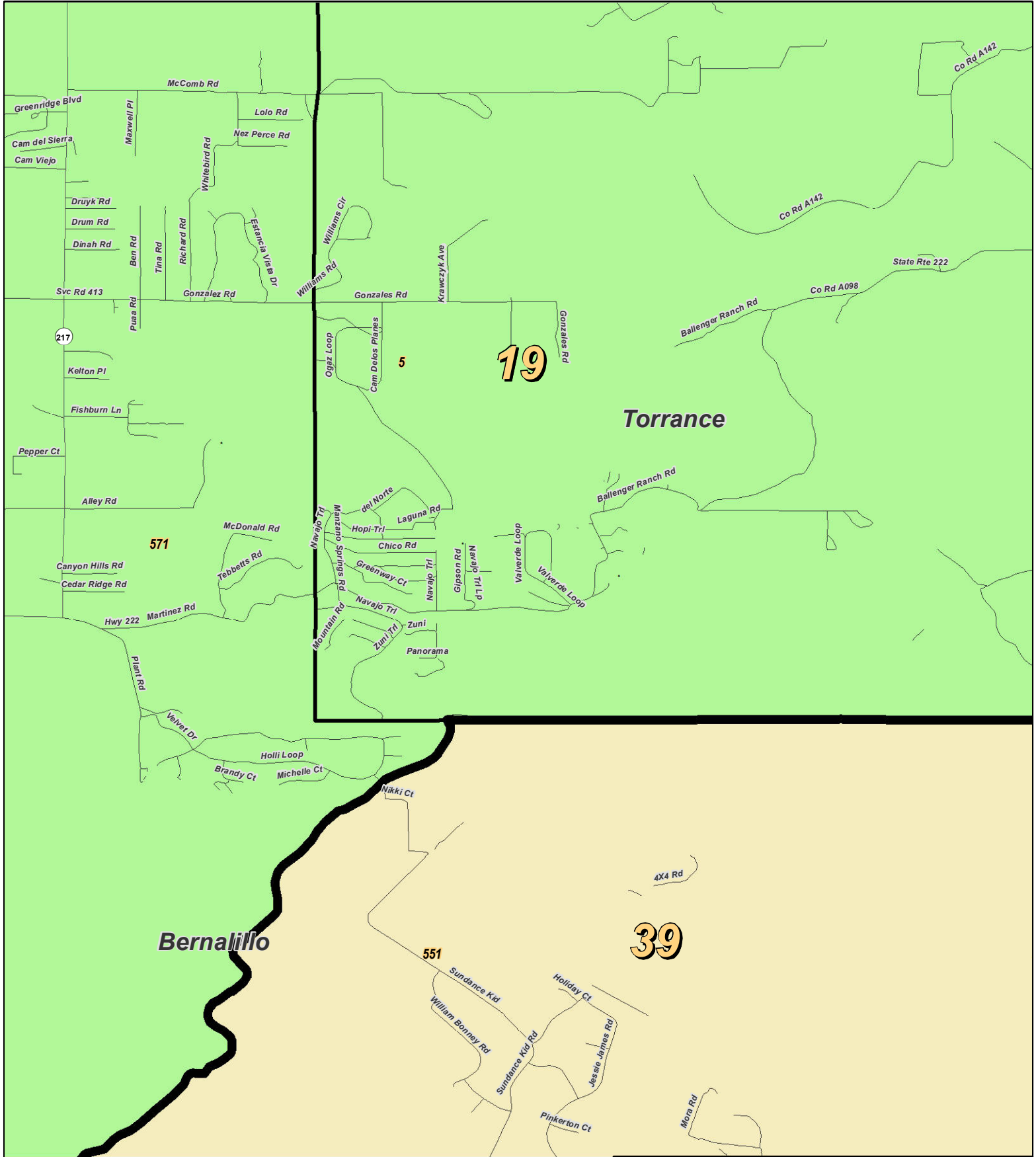
For the New Mexico Legislative Council Service



**LEGEND** Created: January 23, 2012

★ Legislators	~ Rivers	⚡ Interstate
▭ Precincts	☪ Lakes / Ponds	⚡ US Highway
▭ Counties		~ State Highway

Research & Polling, Inc. distributes this map assuming no liability for any errors, omissions, or inaccuracies in the information provided regardless of the cause in reliance upon any maps.



**RESEARCH & POLLING**  
INC.

For the New Mexico  
Legislative Council Service

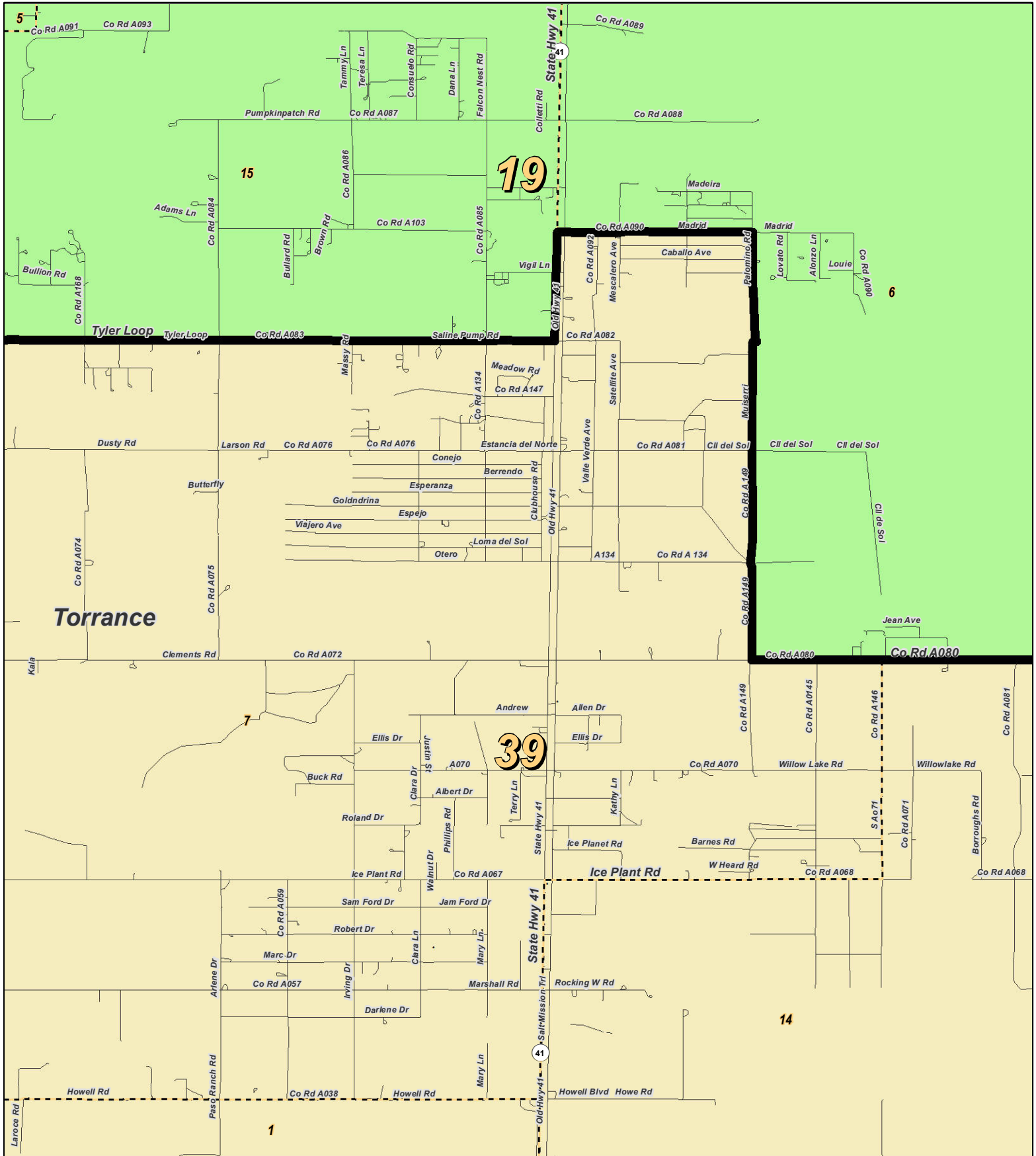


**LEGEND** Created: January 23, 2012

★ Legislators	~ Rivers	⚡ Interstate
▭ Precincts	☁ Lakes / Ponds	⚡ US Highway
▭ Counties		~ State Highway

Research & Polling, Inc. distributes this map assuming no liability for any errors, omissions, or inaccuracies in the information provided regardless of the cause in reliance upon any maps.





RESEARCH & POLLING INC.

For the New Mexico Legislative Council Service

0 1 Miles

NEW MEXICO

**LEGEND** Created: January 23, 2012

★ Legislators	~ Rivers	⚡ Interstate
▭ Precincts	🌊 Lakes / Ponds	🛣 US Highway
▭ Counties		⚡ State Highway

Research & Polling, Inc. distributes this map assuming no liability for any errors, omissions, or inaccuracies in the information provided regardless of the cause in reliance upon any maps.



**NM Senate  
Plaintiffs, Intervenors, and Executive Defendants Joint  
(Court Adopted January 2012)**

**2010 Census  
Redistricting**

**District: 19**

				<b>Adult Non-Hispanic</b>		
<b>County/ Precinct</b>	<b>Total Population</b>	<b>Adult Hispanic</b>	<b>Total Adult Native American</b>	<b>White</b>	<b>Native American</b>	<b>Black</b>
BE 289	2,403	21.3%	1.6%	64.0%	0.7%	2.3%
BE 290	515	11.0%	1.1%	85.4%	0.9%	0.5%
BE 294	882	13.5%	0.8%	82.0%	0.4%	0.9%
BE 296	962	30.5%	5.5%	60.8%	4.7%	2.0%
BE 303	917	50.7%	2.9%	46.2%	0.4%	0.7%
BE 324	3,174	34.1%	4.8%	48.9%	3.7%	3.6%
BE 332	1,504	31.4%	4.0%	53.3%	2.6%	3.3%
BE 333	1,491	16.6%	3.0%	75.5%	1.6%	1.6%
BE 552	1,590	17.1%	2.8%	78.9%	1.4%	0.6%
BE 553	2,818	19.7%	1.8%	76.9%	0.8%	0.3%
BE 554	814	32.6%	3.5%	63.4%	1.2%	0.2%
BE 555	778	15.3%	2.5%	80.3%	1.2%	0.3%
BE 556	730	13.6%	3.6%	80.9%	2.6%	0.2%
BE 557	3,354	16.1%	1.7%	80.8%	0.7%	0.5%
BE 558	798	16.7%	2.3%	79.9%	1.2%	1.1%
BE 559	1,812	13.4%	1.2%	84.5%	0.4%	0.4%
BE 570	1,321	19.8%	2.4%	77.0%	0.8%	0.8%
BE 571	1,848	20.1%	2.8%	76.2%	1.3%	0.5%
BE 572	662	35.9%	2.1%	60.7%	0.7%	1.9%
BE 573	1,369	15.5%	1.7%	80.1%	0.9%	1.3%
SD 28	667	14.3%	2.3%	81.1%	0.4%	0.9%
SF 15	1,101	14.3%	1.9%	82.0%	0.8%	0.5%
SF 16	486	11.9%	1.5%	86.1%	0.8%	0.0%
SF 18	1,417	21.5%	3.7%	72.8%	1.9%	1.5%
SF 19	353	40.1%	1.8%	56.3%	0.4%	0.4%
SF 73	1,947	17.0%	1.8%	80.0%	0.6%	0.5%
SF 84	2,342	18.7%	2.7%	76.5%	1.8%	0.8%
SF 85	2,447	24.1%	3.7%	71.0%	1.8%	0.5%
TO 5	3,226	24.8%	2.7%	71.3%	1.0%	0.8%
TO 6	2,728	35.9%	4.8%	59.3%	2.0%	1.1%
TO 13	2,276	31.3%	3.3%	64.3%	1.4%	0.7%
TO 15	723	34.7%	4.2%	60.7%	1.3%	1.6%

**District: 19**

<b>District: 19</b>				<b>Adult Non-Hispanic</b>		
<b>County/ Precinct</b>	<b>Total Population</b>	<b>Adult Hispanic</b>	<b>Total Adult Native American</b>	<b>White</b>	<b>Native American</b>	<b>Black</b>
<b>District Totals</b>	49,455	22.9%	2.8%	71.2%	1.4%	1.1%