

0 2 4 6 8 Miles

RESEARCH & POLLING INC.

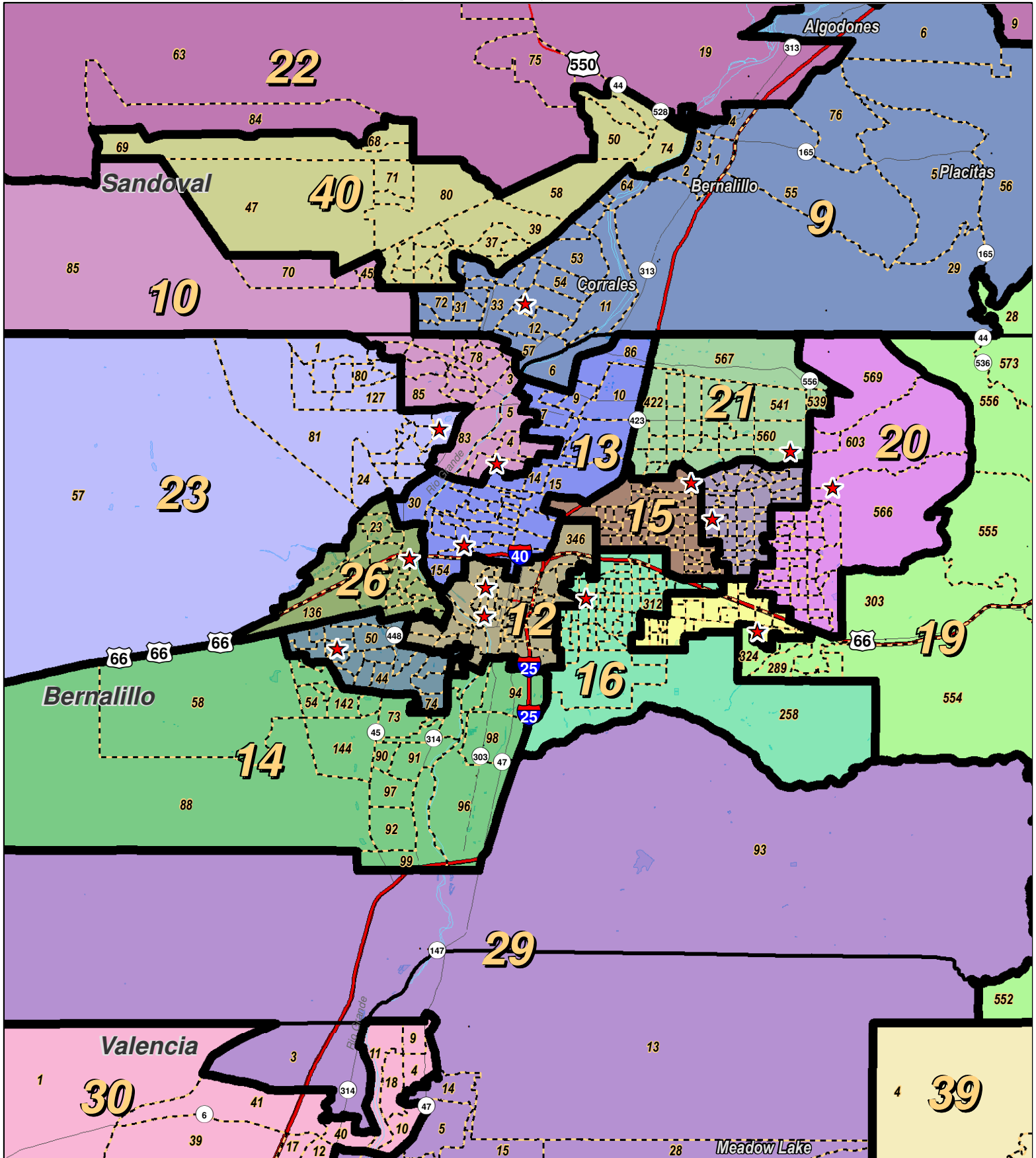
For the New Mexico Legislative Council Service



LEGEND Created: January 31, 2012

Precincts	Rivers	Interstate
Counties	Lakes / Ponds	US Highway
		State Highway

Research & Polling, Inc. distributes this map assuming no liability for any errors, omissions, or inaccuracies in the information provided regardless of the cause in reliance upon any maps.



0 1 2 3 4
Miles

RESEARCH & POLLING INC.

For the New Mexico Legislative Council Service

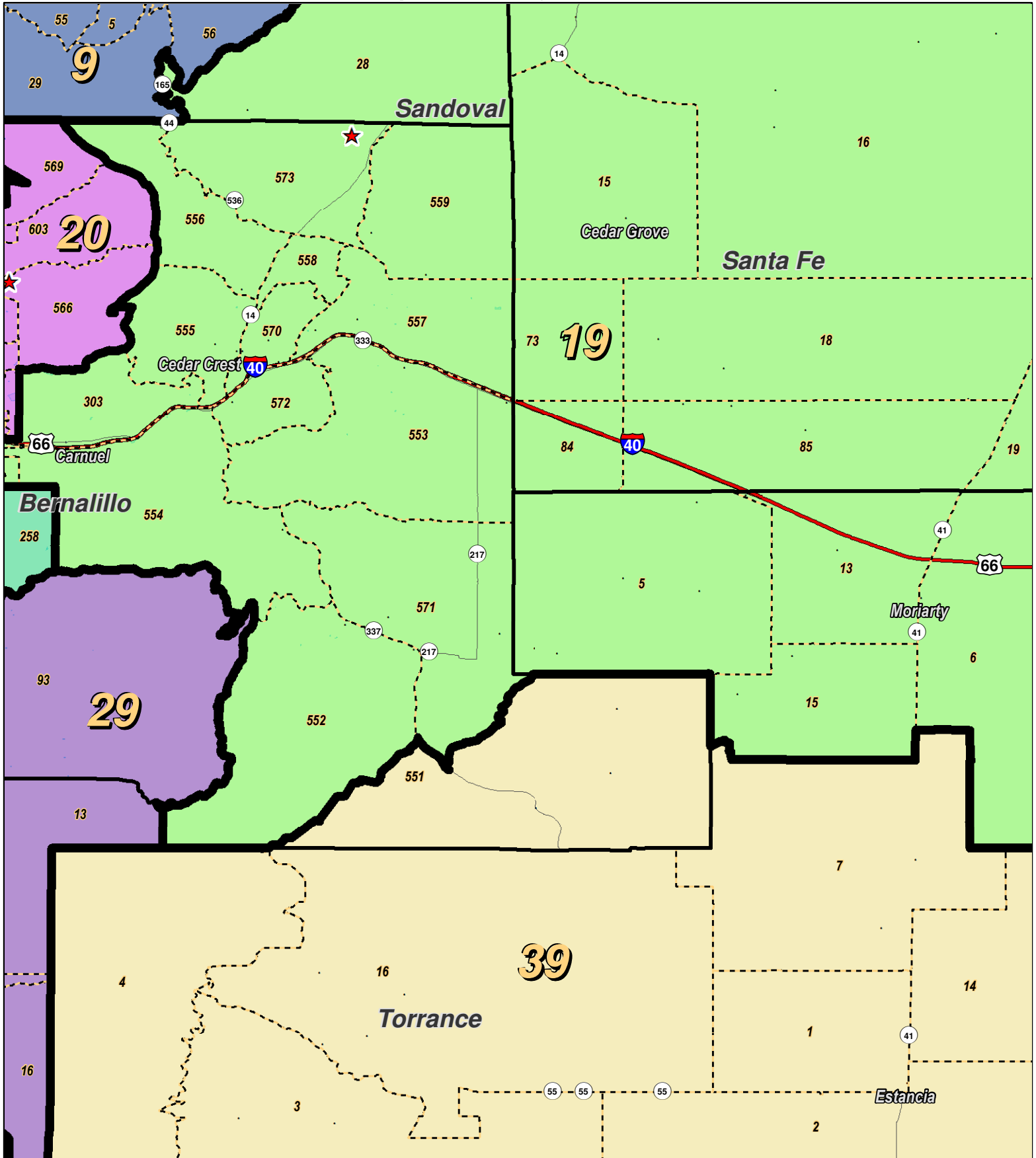
N



LEGEND Created: January 18, 2012

- ★ Legislators
- ▭ Precincts
- ▭ Counties
- ~ Rivers
- ~ Lakes / Ponds
- ↔ Interstate
- ↔ US Highway
- ↔ State Highway

Research & Polling, Inc. distributes this map assuming no liability for any errors, omissions, or inaccuracies in the information provided regardless of the cause in reliance upon any maps.



0 1 2 3 4
Miles

RESEARCH & POLLING INC.

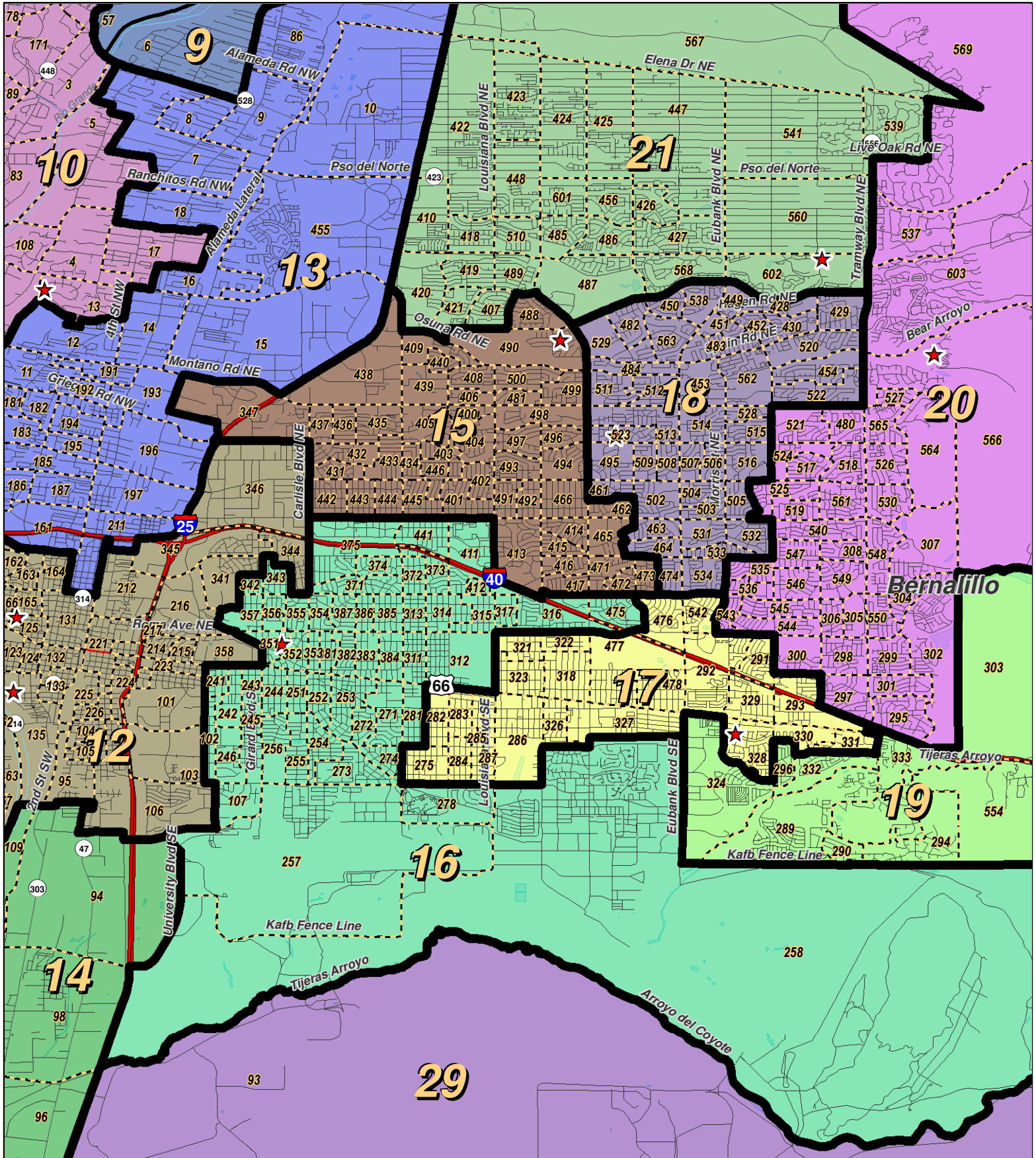
For the New Mexico Legislative Council Service



LEGEND Created: January 18, 2012

- ★ Legislators
- ▣ Precincts
- ▣ Counties
- ~ Rivers
- ☪ Lakes / Ponds
- ↔ Interstate
- ↔ US Highway
- ~ State Highway

Research & Polling, Inc. distributes this map assuming no liability for any errors, omissions, or inaccuracies in the information provided regardless of the cause in reliance upon any maps.



0 1 2 Miles

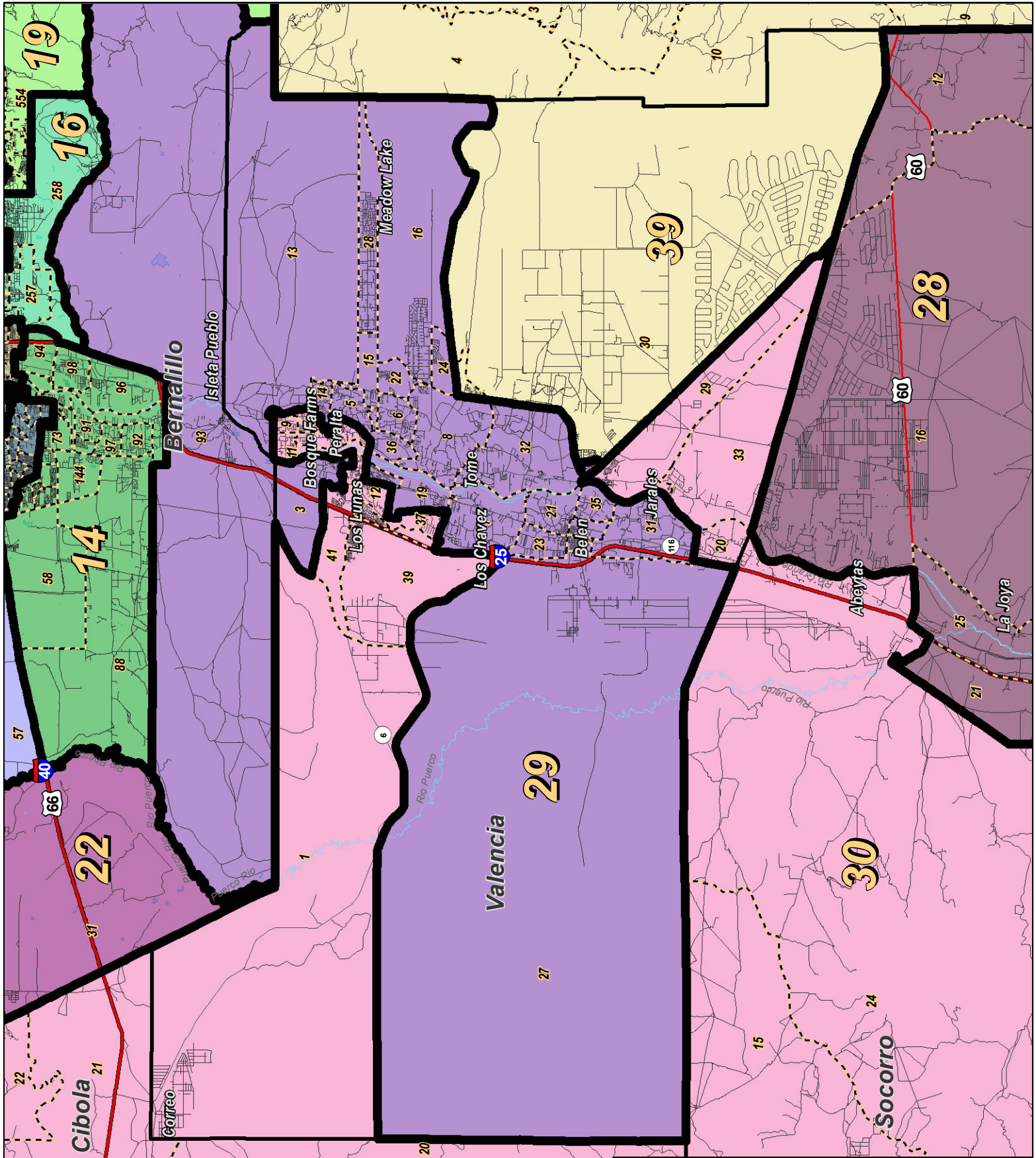
For the New Mexico Legislative Council Service



LEGEND Created: January 18, 2012

- ★ Legislators
- Precincts
- Counties
- ~ Rivers
- ~ Lakes / Ponds
- ~ Interstate
- ~ US Highway
- ~ State Highway

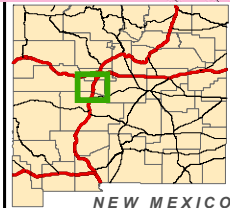
Research & Polling, Inc. distributes this map assuming no liability for any errors, omissions, or inaccuracies in the information provided regardless of the cause in reliance upon any maps.



0 2 4 6 8 Miles

RESEARCH & POLLING INC.

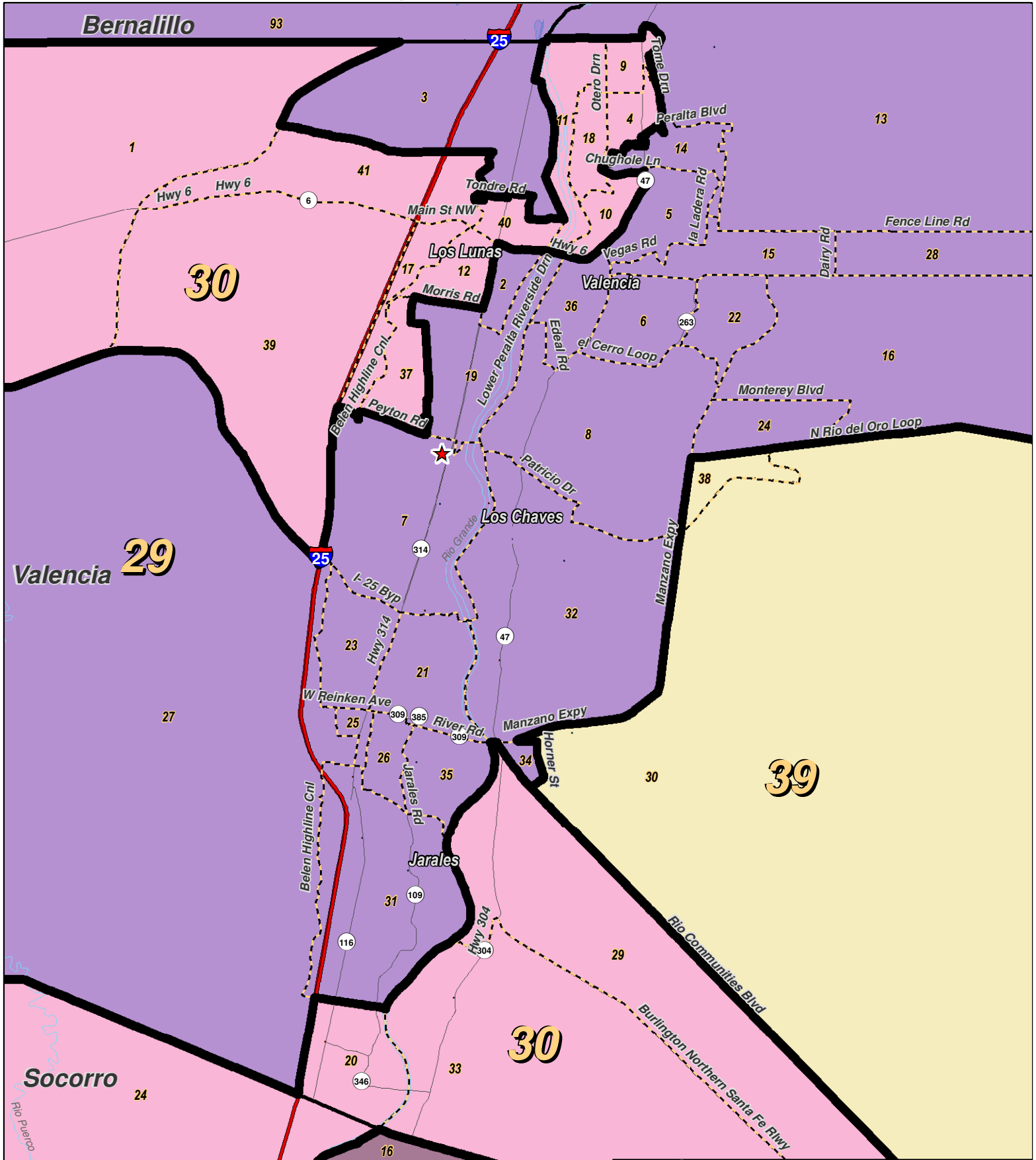
For the New Mexico Legislative Council Service



LEGEND Created: January 30, 2012

Precincts	Rivers	Interstate
Counties	Lakes / Ponds	US Highway
		State Highway

Research & Polling, Inc. distributes this map assuming no liability for any errors, omissions, or inaccuracies in the information provided regardless of the cause in reliance upon any maps.



0 1 2 3 4 Miles

RESEARCH & POLLING INC.

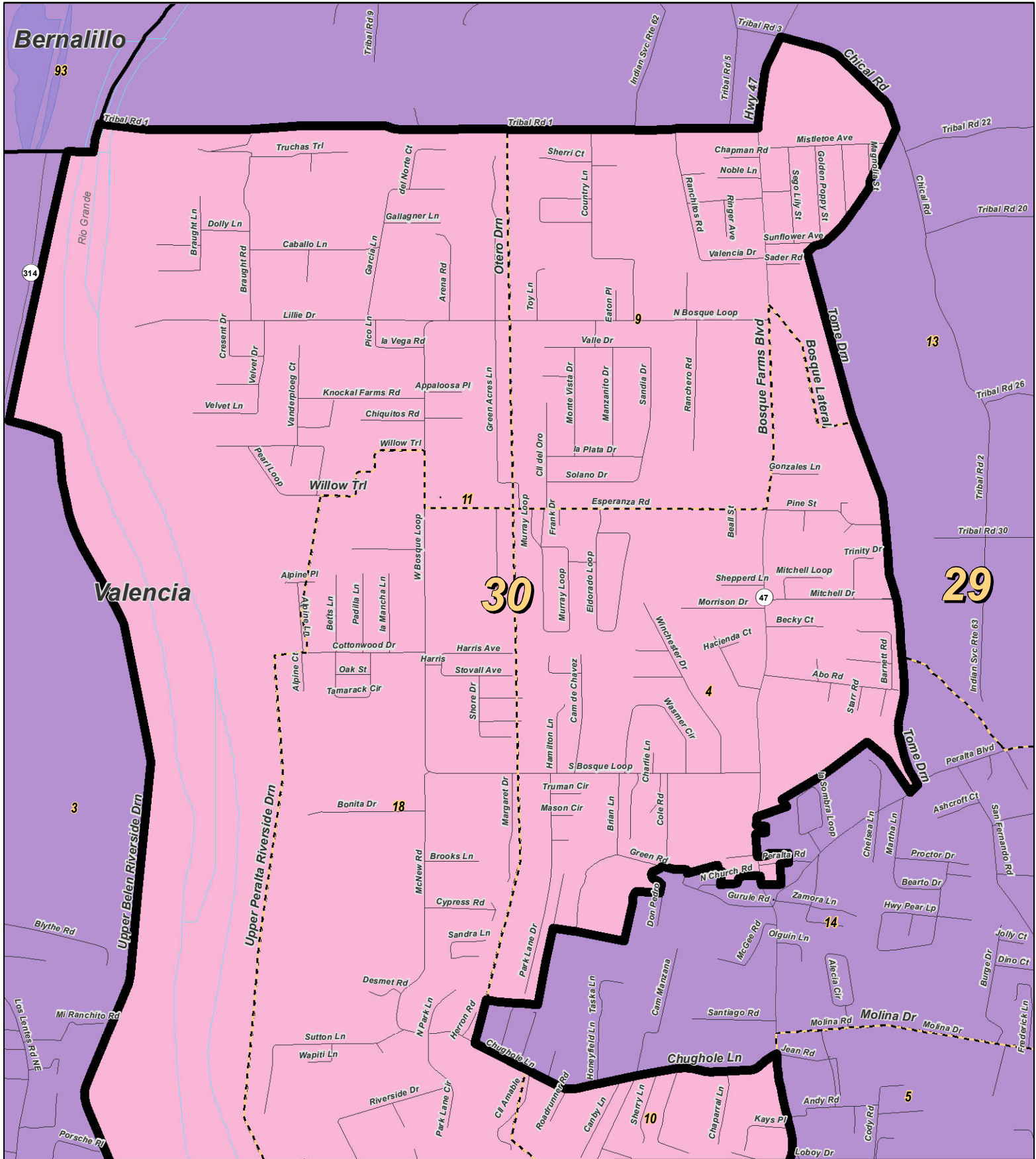
For the New Mexico Legislative Council Service



LEGEND Created: January 18, 2012

- ★ Legislators
- ▭ Precincts
- ▭ Counties
- ~ Rivers
- ~ Lakes / Ponds
- Interstate
- US Highway
- State Highway

Research & Polling, Inc. distributes this map assuming no liability for any errors, omissions, or inaccuracies in the information provided regardless of the cause in reliance upon any maps.



RESEARCH & POLLING INC.

For the New Mexico Legislative Council Service

0 0.6 Miles

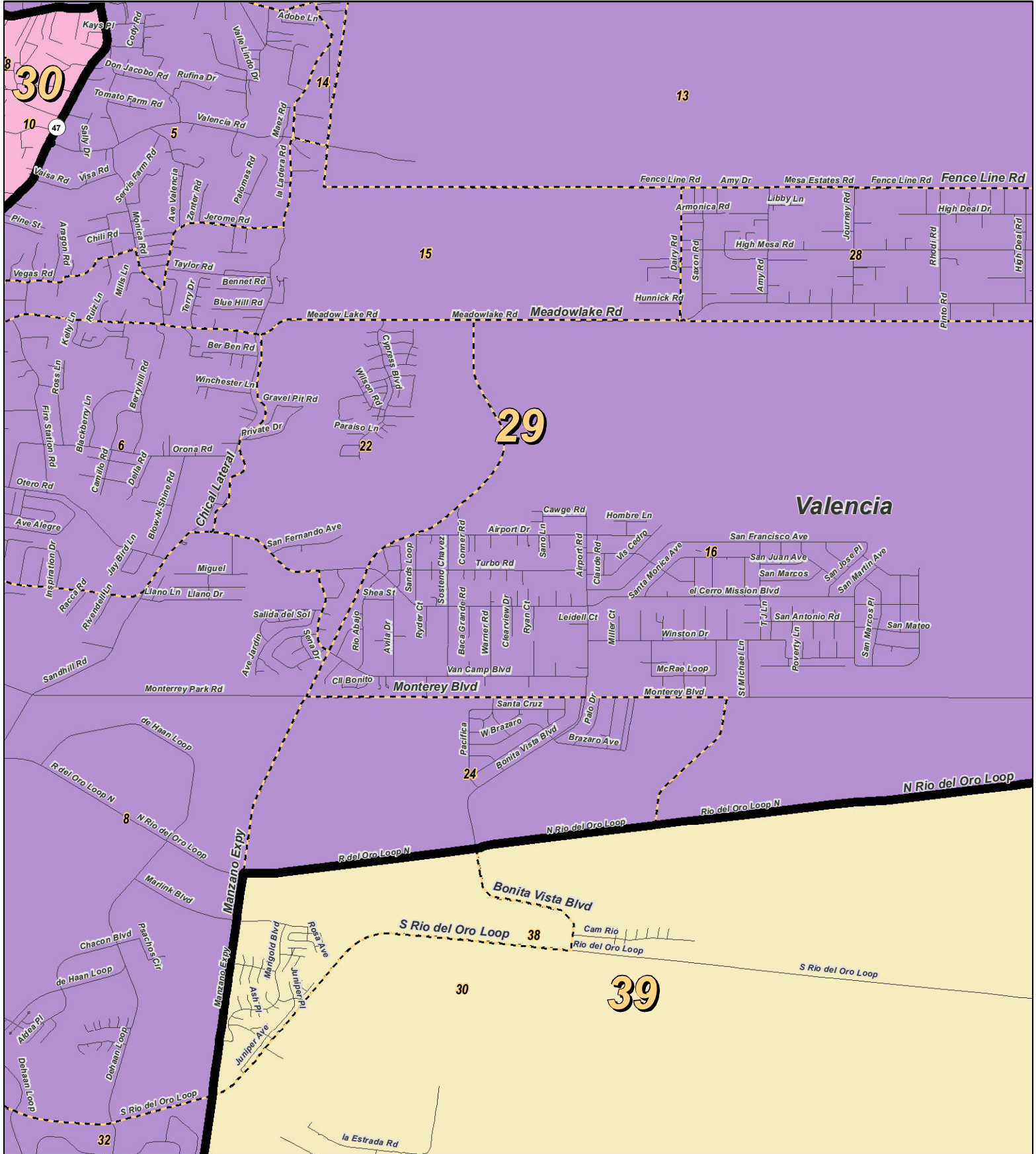
N



LEGEND Created: January 23, 2012

Legislators	Rivers	Interstate
Precincts	Lakes / Ponds	US Highway
Counties		State Highway

Research & Polling, Inc. distributes this map assuming no liability for any errors, omissions, or inaccuracies in the information provided regardless of the cause in reliance upon any maps.



0 1 Miles

RESEARCH & POLLING INC.

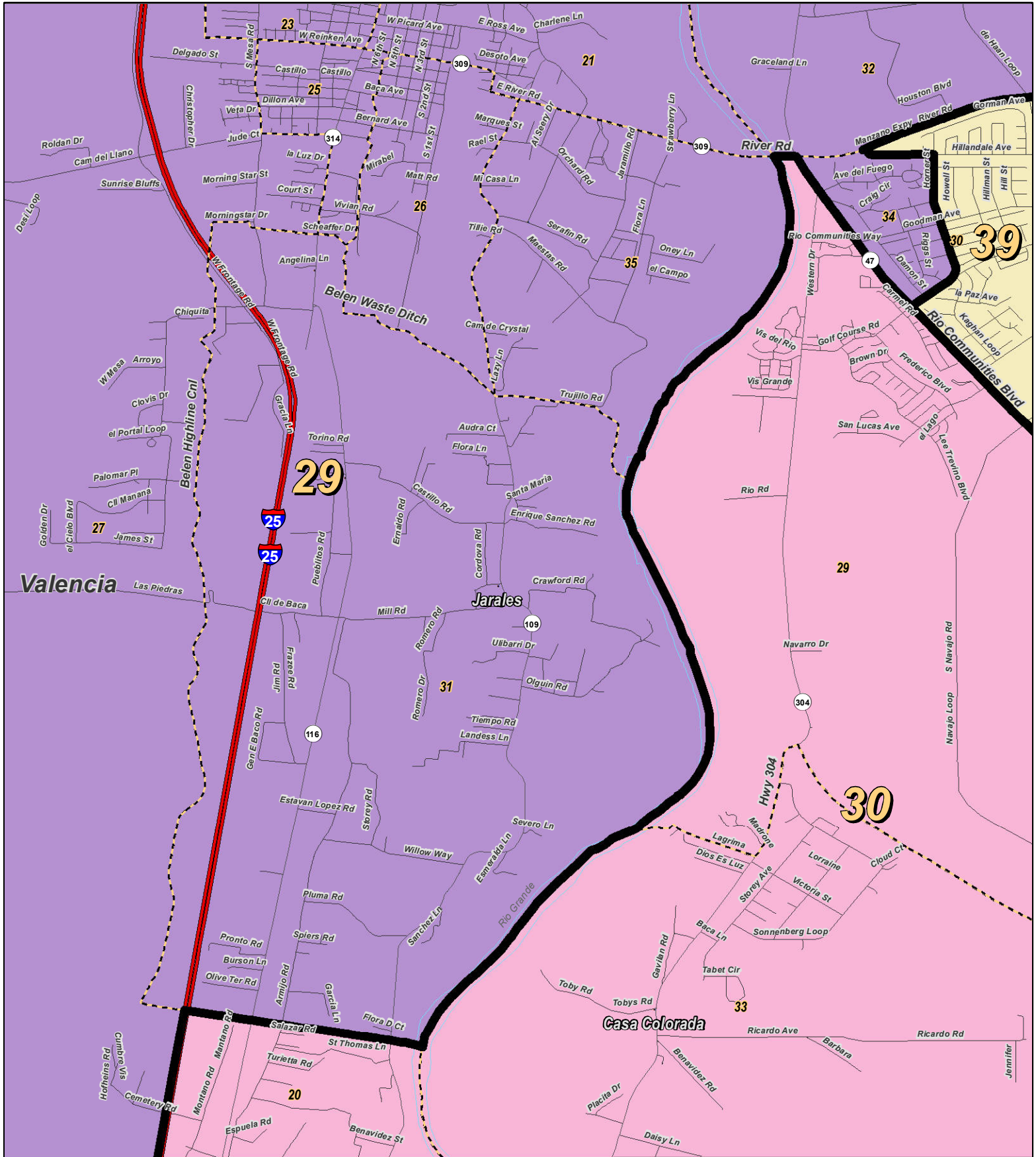
For the New Mexico Legislative Council Service



LEGEND Created: January 23, 2012

- ★ Legislators
- ~ Rivers
- ↔ Interstate
- Precincts
- ☪ Lakes / Ponds
- ↔ US Highway
- ▭ Counties
- ~ State Highway

Research & Polling, Inc. distributes this map assuming no liability for any errors, omissions, or inaccuracies in the information provided regardless of the cause in reliance upon any maps.



0 1 Miles

RESEARCH & POLLING INC.

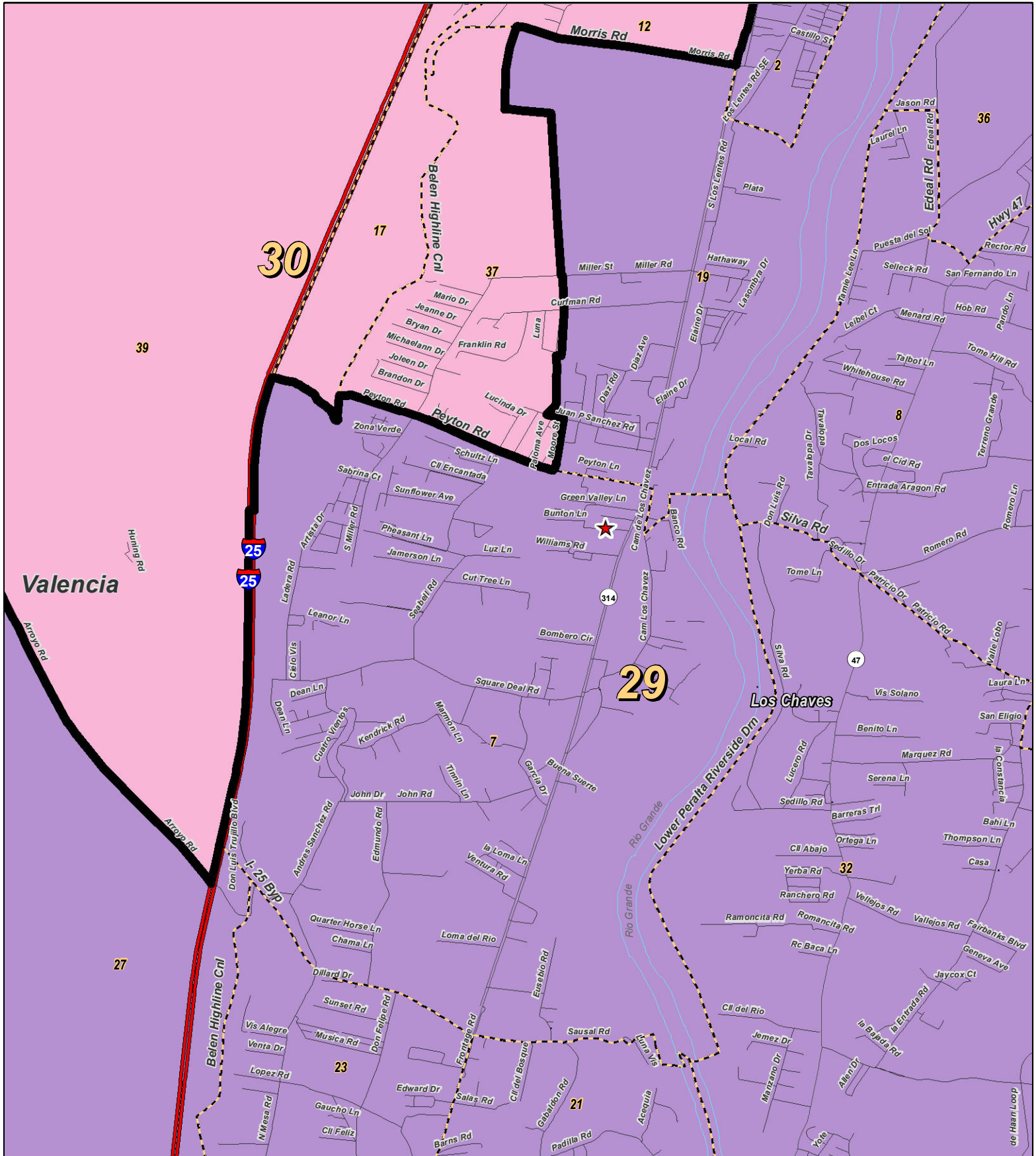
For the New Mexico Legislative Council Service



LEGEND Created: January 23, 2012

- ★ Legislators
- ▭ Precincts
- ▭ Counties
- ~ Rivers
- ~ Lakes / Ponds
- ~ Interstate
- ~ US Highway
- ~ State Highway

Research & Polling, Inc. distributes this map assuming no liability for any errors, omissions, or inaccuracies in the information provided regardless of the cause in reliance upon any maps.



0 1 Miles

RESEARCH & POLLING INC.

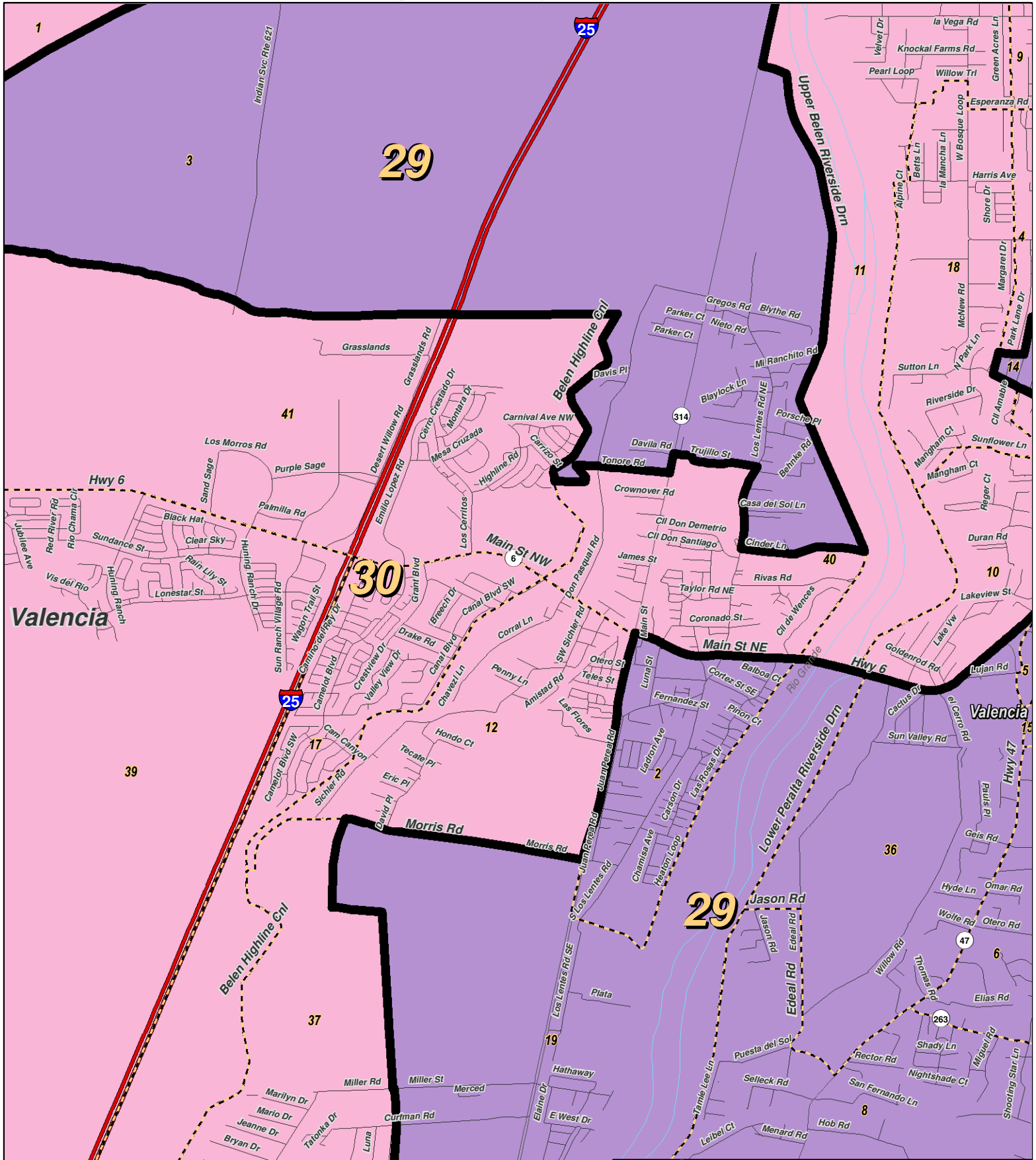
For the New Mexico Legislative Council Service



LEGEND Created: January 23, 2012

Legislators	Rivers	Interstate
Precincts	Lakes / Ponds	US Highway
Counties		State Highway

Research & Polling, Inc. distributes this map assuming no liability for any errors, omissions, or inaccuracies in the information provided regardless of the cause in reliance upon any maps.



0 1 Miles

RESEARCH & POLLING INC.

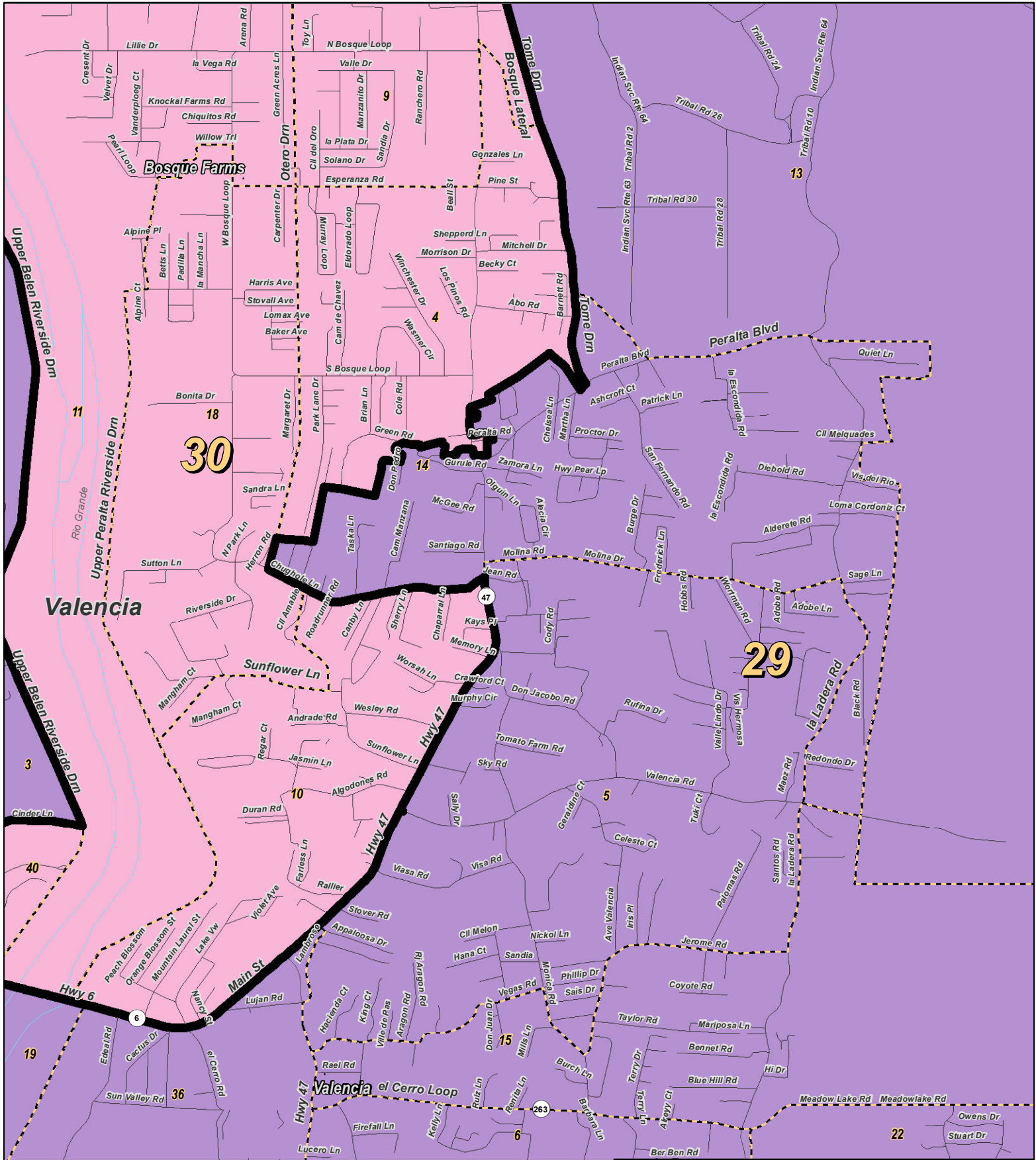
For the New Mexico Legislative Council Service



LEGEND Created: January 18, 2012

- ★ Legislators
- Precincts
- Counties
- ~ Rivers
- ~ Lakes / Ponds
- ~ Interstate
- ~ US Highway
- ~ State Highway

Research & Polling, Inc. distributes this map assuming no liability for any errors, omissions, or inaccuracies in the information provided regardless of the cause in reliance upon any maps.



RESEARCH & POLLING INC.

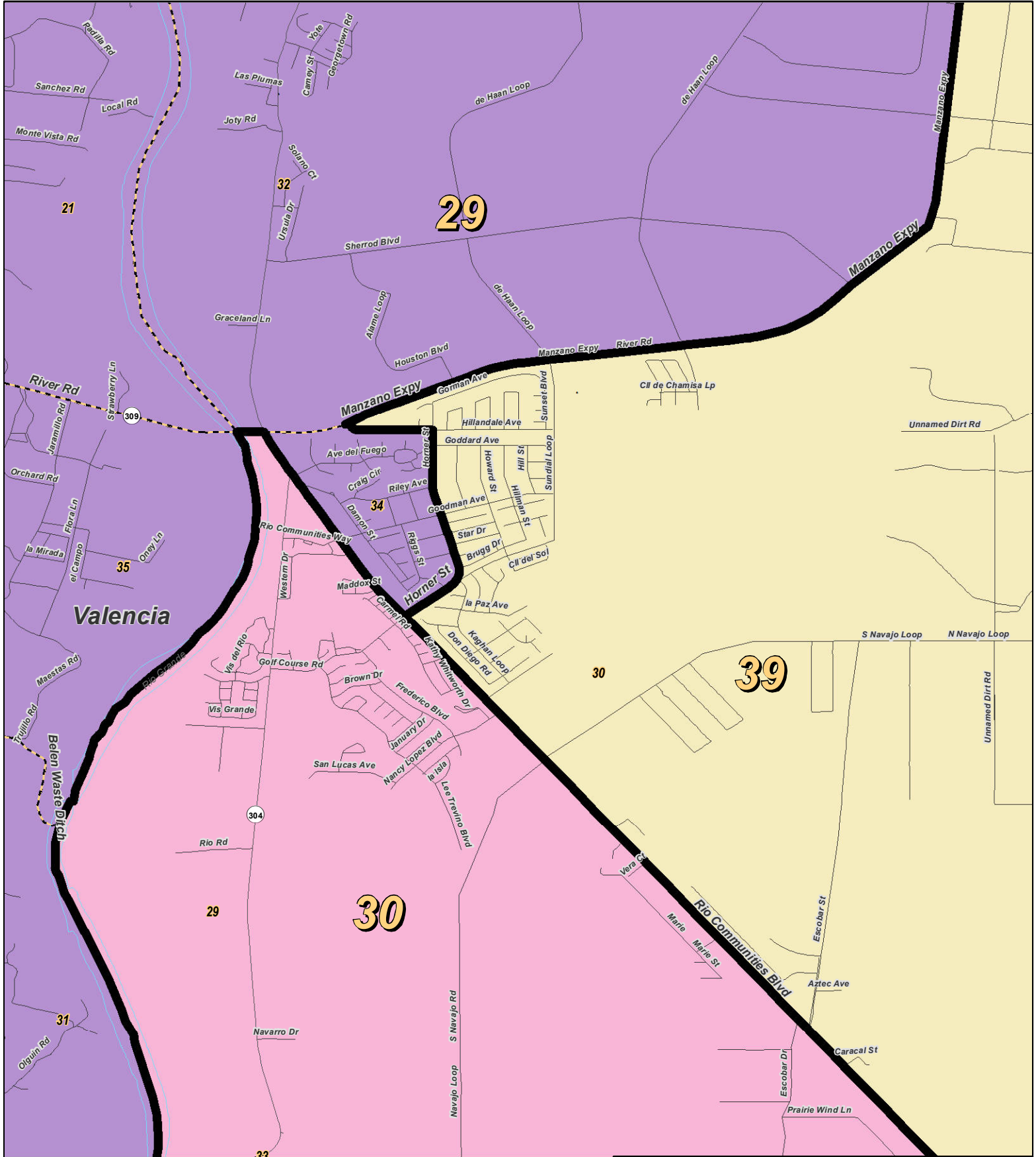
0 0.9 Miles

NEW MEXICO

LEGEND Created: January 23, 2012

★ Legislators	~ Rivers	⚡ Interstate
▭ Precincts	☪ Lakes / Ponds	⚡ US Highway
▭ Counties		~ State Highway

Research & Polling, Inc. distributes this map assuming no liability for any errors, omissions, or inaccuracies in the information provided regardless of the cause in reliance upon any maps.



0 1 Miles

RESEARCH & POLLING INC.

For the New Mexico Legislative Council Service



LEGEND Created: January 23, 2012

★ Legislators	~ Rivers	⚡ Interstate
▭ Precincts	☁ Lakes / Ponds	⚡ US Highway
▭ Counties		~ State Highway

Research & Polling, Inc. distributes this map assuming no liability for any errors, omissions, or inaccuracies in the information provided regardless of the cause in reliance upon any maps.

**NM Senate
Plaintiffs, Intervenors, and Executive Defendants Joint
(Court Adopted January 2012)**

District: 29

District: 29				Adult Non-Hispanic		
County/ Precinct	Total Population	Adult Hispanic	Total Adult Native American	White	Native American	Black
BE 93	2,489	11.0%	93.2%	1.9%	86.0%	0.0%
VA 2	2,835	66.1%	4.6%	29.8%	1.8%	0.7%
VA 3	1,022	57.5%	4.9%	37.1%	3.5%	0.1%
VA 5	2,215	52.6%	4.4%	42.3%	2.4%	0.4%
VA 6	2,064	48.1%	1.7%	49.2%	0.7%	0.4%
VA 7	3,216	55.5%	2.8%	41.4%	1.2%	0.9%
VA 8	3,917	54.8%	3.5%	41.2%	1.7%	0.6%
VA 13	824	11.2%	91.0%	4.3%	83.1%	0.0%
VA 14	1,573	54.8%	3.8%	40.4%	2.6%	0.9%
VA 15	1,265	52.7%	5.0%	41.2%	3.8%	0.5%
VA 16	3,671	73.1%	3.6%	23.7%	1.8%	0.5%
VA 19	1,876	48.3%	7.2%	41.5%	6.1%	3.3%
VA 21	2,512	59.0%	4.1%	37.5%	1.1%	0.7%
VA 22	1,113	45.7%	4.3%	47.4%	1.8%	2.9%
VA 23	2,543	60.6%	4.2%	34.8%	1.9%	0.7%
VA 24	1,567	93.9%	2.3%	5.0%	0.4%	0.0%
VA 25	1,161	72.0%	3.8%	23.6%	2.2%	0.7%
VA 26	802	65.8%	3.0%	30.6%	1.3%	1.3%
VA 27	2,773	53.2%	3.7%	42.2%	1.9%	1.3%
VA 28	4,552	66.9%	3.6%	29.3%	1.3%	0.8%
VA 31	2,412	57.9%	2.6%	39.0%	1.2%	1.0%
VA 32	2,148	58.4%	3.5%	37.6%	1.2%	1.1%
VA 34	559	40.1%	2.1%	56.5%	0.7%	2.3%
VA 35	1,158	65.7%	1.8%	32.4%	0.7%	0.8%
VA 36	788	51.4%	2.9%	44.7%	1.6%	0.2%
District Totals	51,055	56.3%	9.4%	34.2%	7.2%	0.8%