

For the New Mexico Legislative Council Service

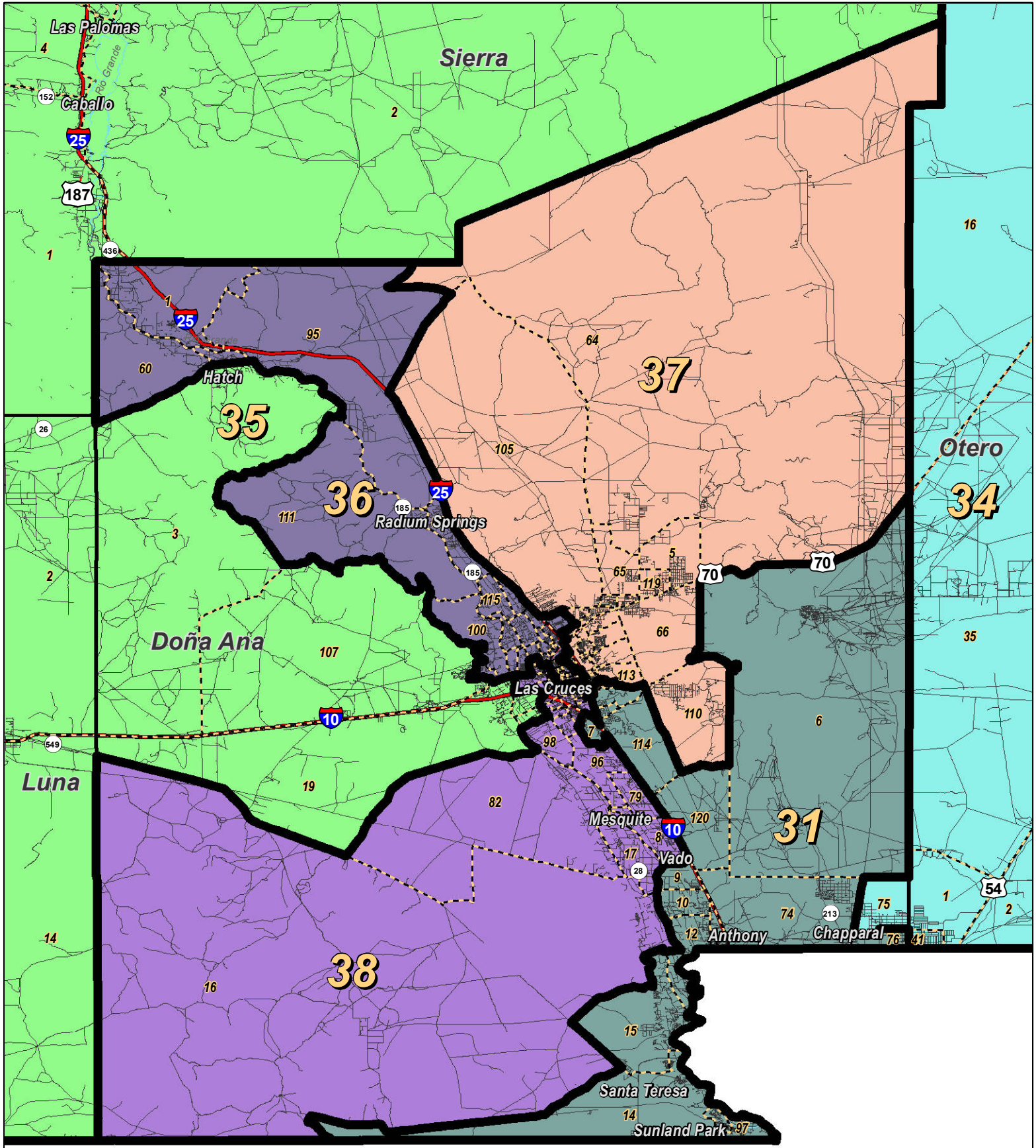
0 2 4 6 8 Miles

NEW MEXICO

LEGEND Created: January 31, 2012

Precincts	Rivers	Interstate
Counties	Lakes / Ponds	US Highway
		State Highway

Research & Polling, Inc. distributes this map assuming no liability for any errors, omissions, or inaccuracies in the information provided regardless of the cause in reliance upon any maps.



RESEARCH & POLLING, INC.

For the New Mexico Legislative Council Service

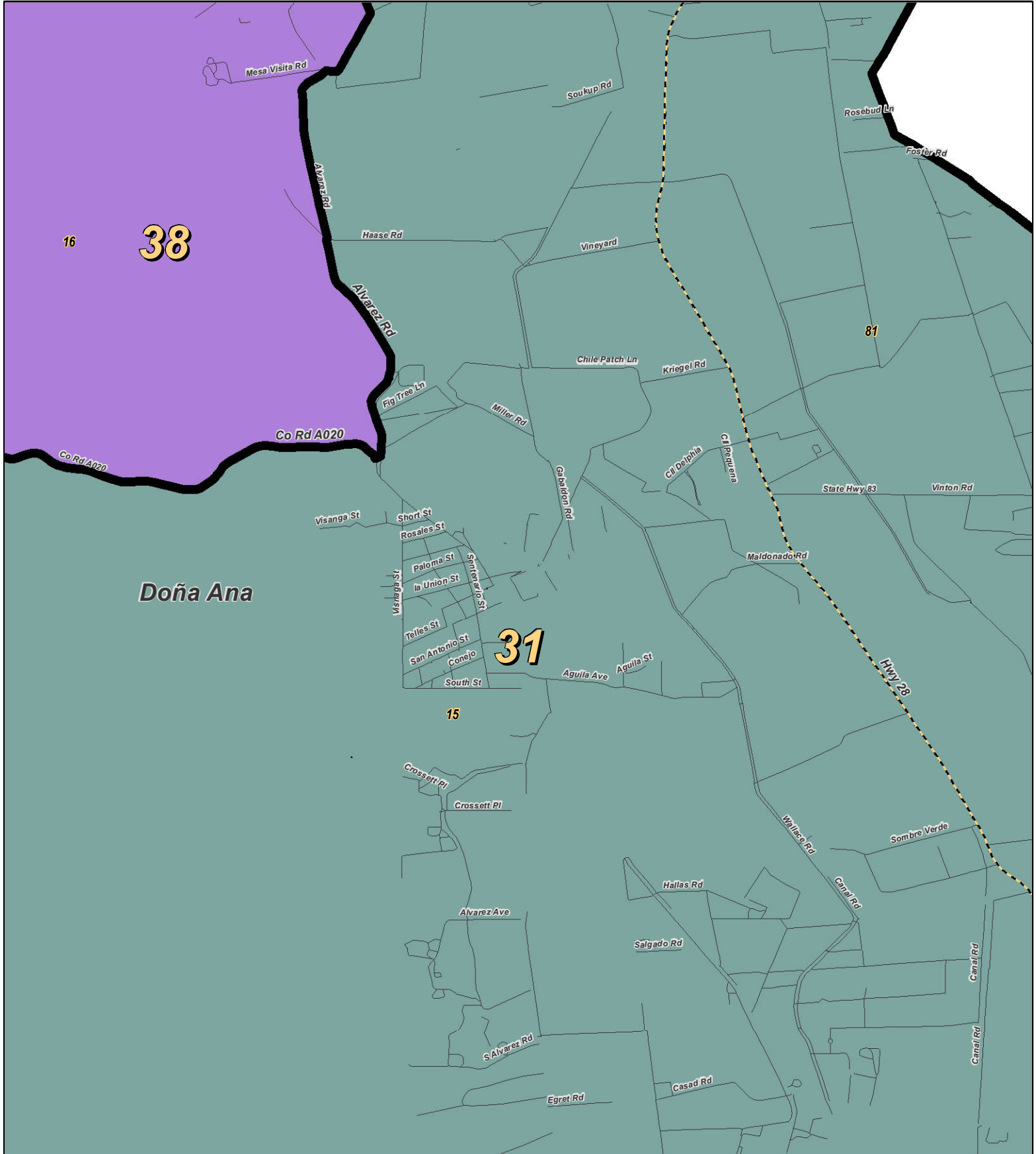
0 4 8 12 16 Miles

NEW MEXICO

LEGEND Created: January 30, 2012

Precincts	Rivers	Interstate
Counties	Lakes / Ponds	US Highway
		State Highway

Research & Polling, Inc. distributes this map assuming no liability for any errors, omissions, or inaccuracies in the information provided regardless of the cause in reliance upon any maps.



0 0.8 Miles

RESEARCH & POLLING INC.

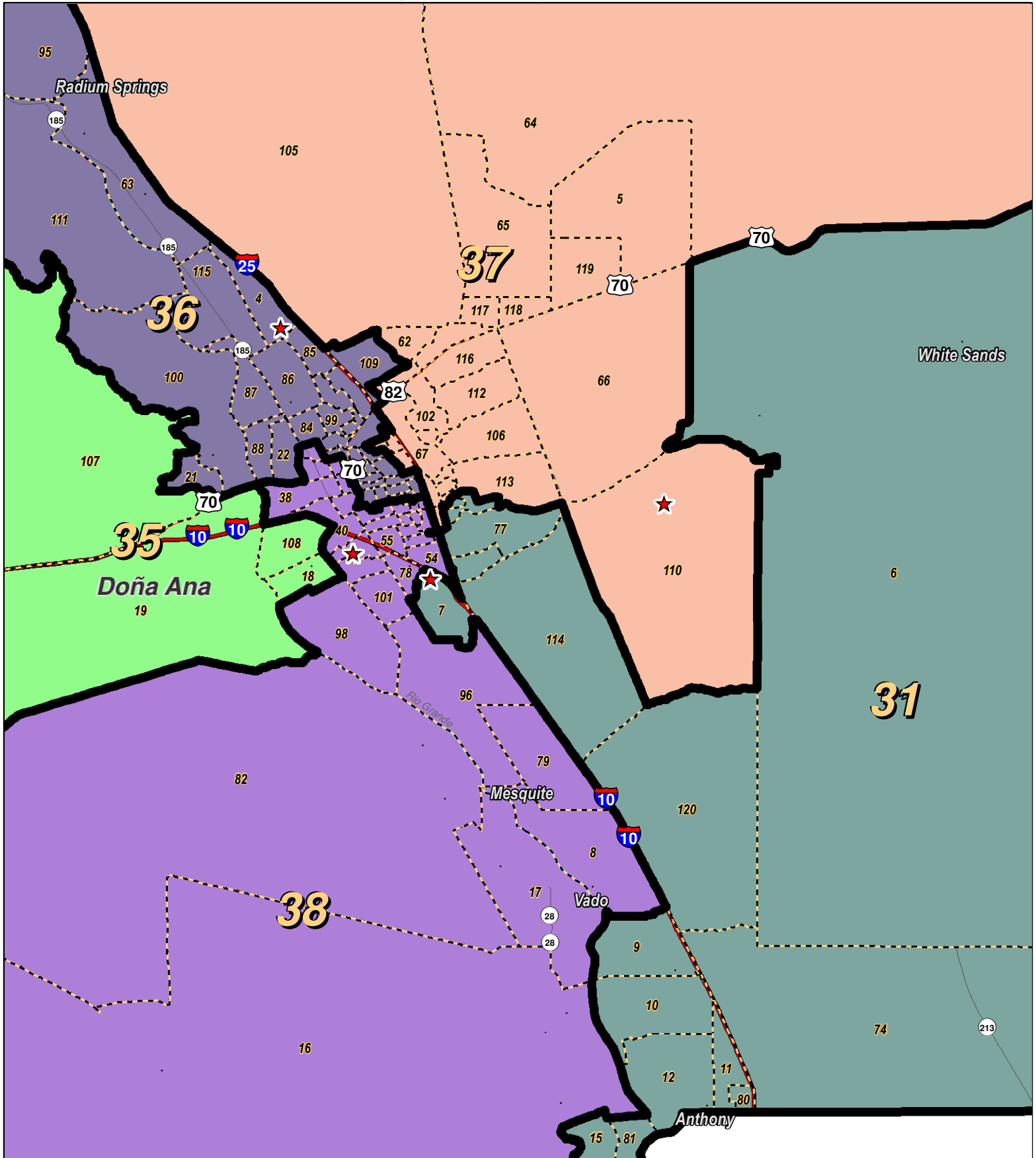
For the New Mexico Legislative Council Service



LEGEND Created: January 23, 2012

★ Legislators	~ Rivers	⚡ Interstate
▭ Precincts	☁ Lakes / Ponds	⚡ US Highway
▭ Counties		~ State Highway

Research & Polling, Inc. distributes this map assuming no liability for any errors, omissions, or inaccuracies in the information provided regardless of the cause in reliance upon any maps.



0 1 2 3 4
Miles

RESEARCH & POLLING INC.

For the New Mexico Legislative Council Service

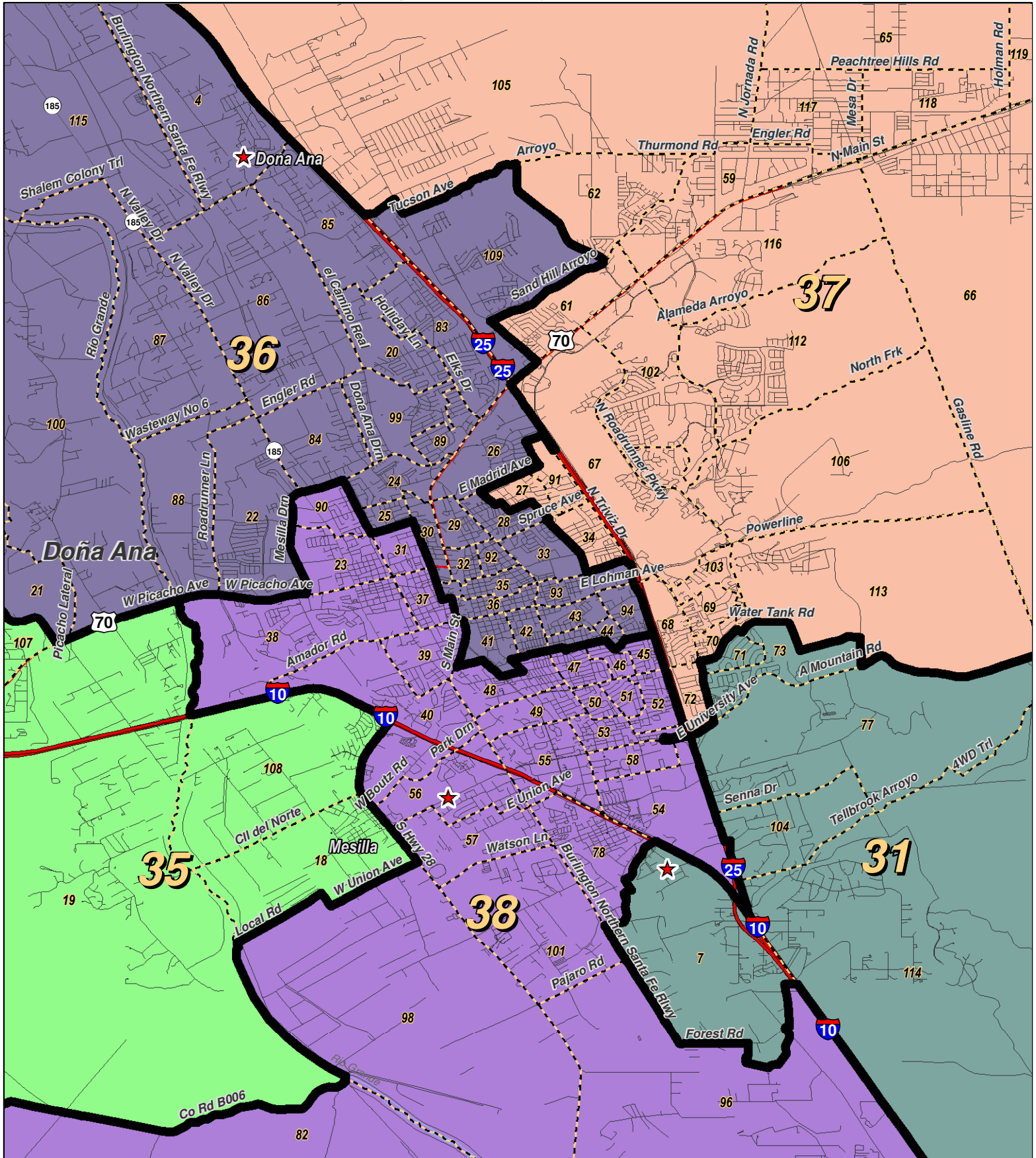
N



LEGEND Created: January 18, 2012

- ★ Legislators
- Precincts
- Counties
- ~ Rivers
- ☪ Lakes / Ponds
- ↔ Interstate
- ↔ US Highway
- ~ State Highway

Research & Polling, Inc. distributes this map assuming no liability for any errors, omissions, or inaccuracies in the information provided regardless of the cause in reliance upon any maps.



0 1 2 Miles

RESEARCH & POLLING INC.

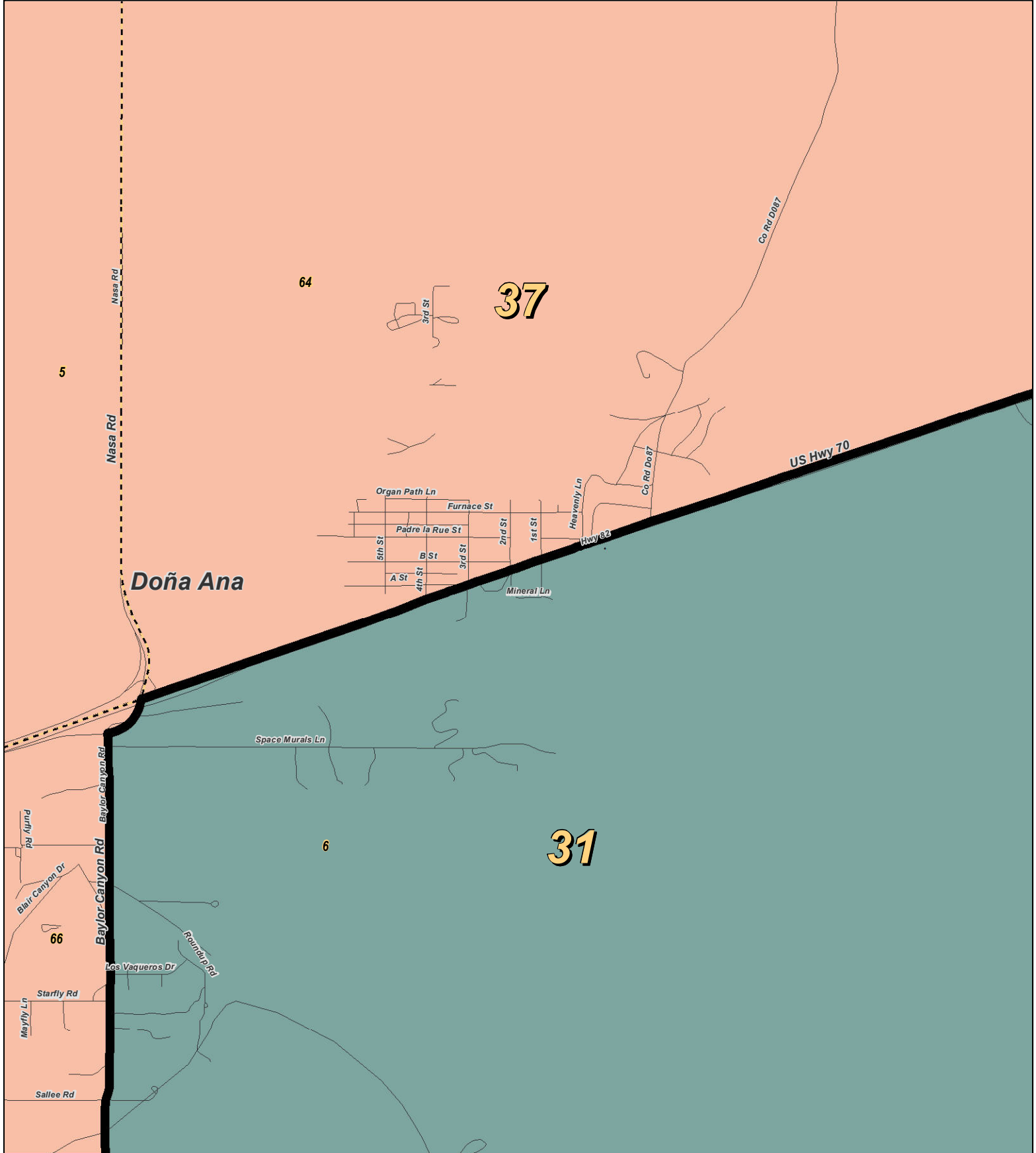
For the New Mexico Legislative Council Service



LEGEND Created: January 18, 2012

- ★ Legislators
- Precincts
- Counties
- ~ Rivers
- ~ Lakes / Ponds
- ~ Interstate
- ~ US Highway
- ~ State Highway

Research & Polling, Inc. distributes this map assuming no liability for any errors, omissions, or inaccuracies in the information provided regardless of the cause in reliance upon any maps.



RESEARCH & POLLING
INC.

For the New Mexico
Legislative Council Service

0 0.5 Miles

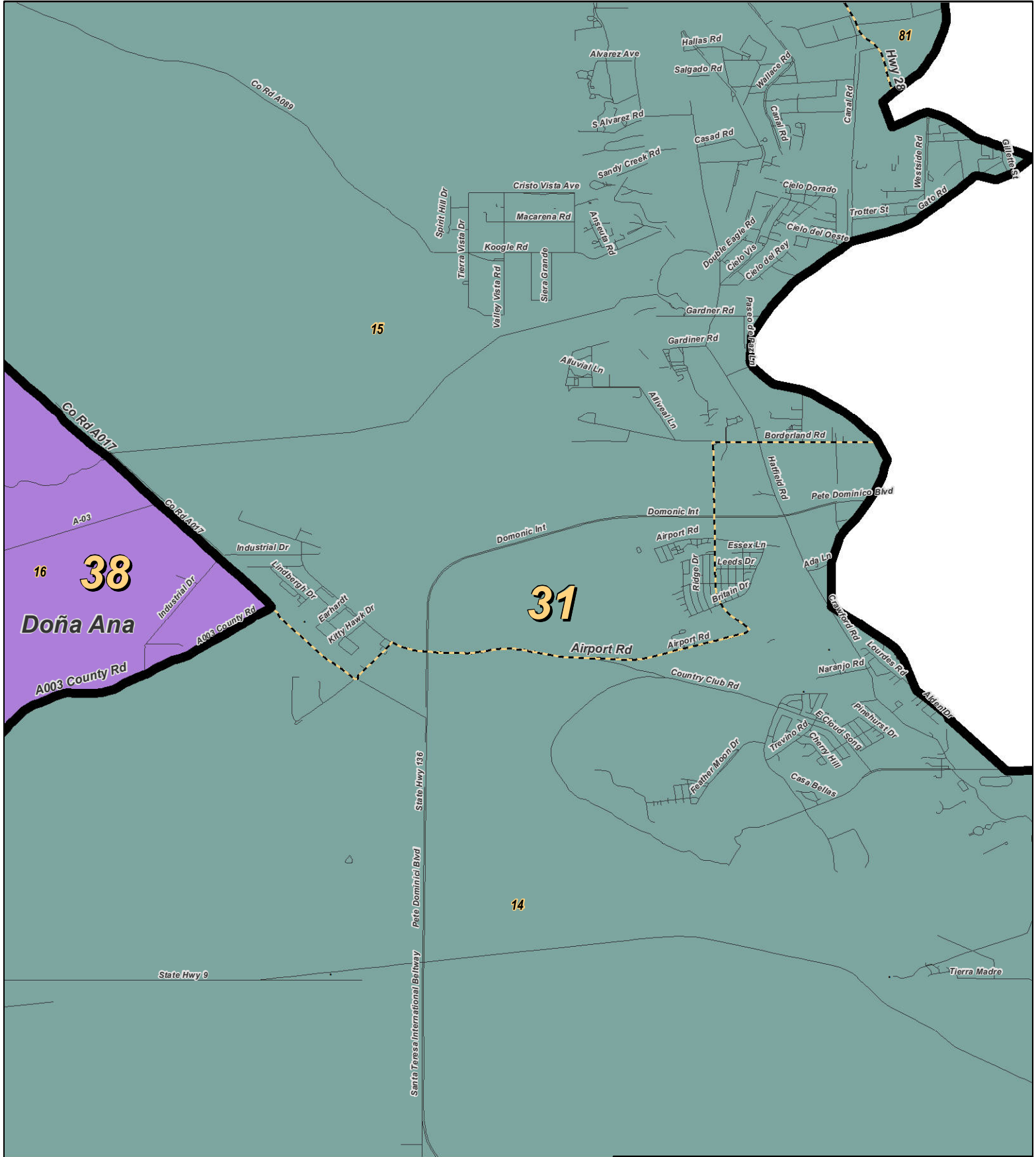
N



LEGEND Created: January 23, 2012

★ Legislators	~ Rivers	⚡ Interstate
▭ Precincts	☪ Lakes / Ponds	⚡ US Highway
▭ Counties		~ State Highway

Research & Polling, Inc. distributes this map assuming no liability for any errors, omissions, or inaccuracies in the information provided regardless of the cause in reliance upon any maps.



0 1 Miles

RESEARCH & POLLING INC.

For the New Mexico Legislative Council Service



LEGEND Created: January 23, 2012

★ Legislators	~ Rivers	≡ Interstate
▭ Precincts	☪ Lakes / Ponds	≡ US Highway
▭ Counties		≡ State Highway

Research & Polling, Inc. distributes this map assuming no liability for any errors, omissions, or inaccuracies in the information provided regardless of the cause in reliance upon any maps.

District: 31

District: 31				Adult Non-Hispanic		
County/ Precinct	Total Population	Adult Hispanic	Total Adult Native American	White	Native American	Black
DO 6	1,860	15.6%	3.4%	64.7%	1.3%	10.9%
DO 7	1,450	53.9%	2.1%	42.7%	0.9%	0.9%
DO 9	962	96.5%	0.5%	3.4%	0.0%	0.2%
DO 10	3,116	92.2%	1.2%	7.0%	0.2%	0.5%
DO 11	3,800	97.6%	1.0%	2.0%	0.2%	0.0%
DO 12	4,552	92.7%	1.0%	6.6%	0.1%	0.2%
DO 13	8,135	98.7%	0.7%	1.0%	0.0%	0.1%
DO 14	3,514	59.8%	1.0%	37.8%	0.2%	0.9%
DO 15	5,210	79.3%	1.2%	19.4%	0.3%	0.5%
DO 71	887	28.1%	1.9%	64.8%	0.7%	0.4%
DO 73	1,785	26.7%	1.2%	65.4%	0.3%	1.8%
DO 74	1,419	66.6%	1.5%	29.5%	0.1%	1.6%
DO 76	1,673	71.8%	2.2%	25.8%	0.4%	1.1%
DO 77	556	19.1%	1.3%	76.1%	1.1%	1.7%
DO 80	2,857	99.1%	0.6%	0.7%	0.1%	0.1%
DO 81	503	65.6%	1.6%	32.8%	0.8%	0.3%
DO 97	4,322	95.7%	0.6%	3.5%	0.0%	0.4%
DO 104	560	25.7%	2.7%	69.9%	2.1%	1.2%
DO 114	1,330	30.7%	1.8%	64.9%	0.4%	0.9%
DO 120	365	73.7%	2.5%	22.9%	2.5%	0.4%
District Totals	48,856	76.3%	1.2%	21.3%	0.3%	0.9%