

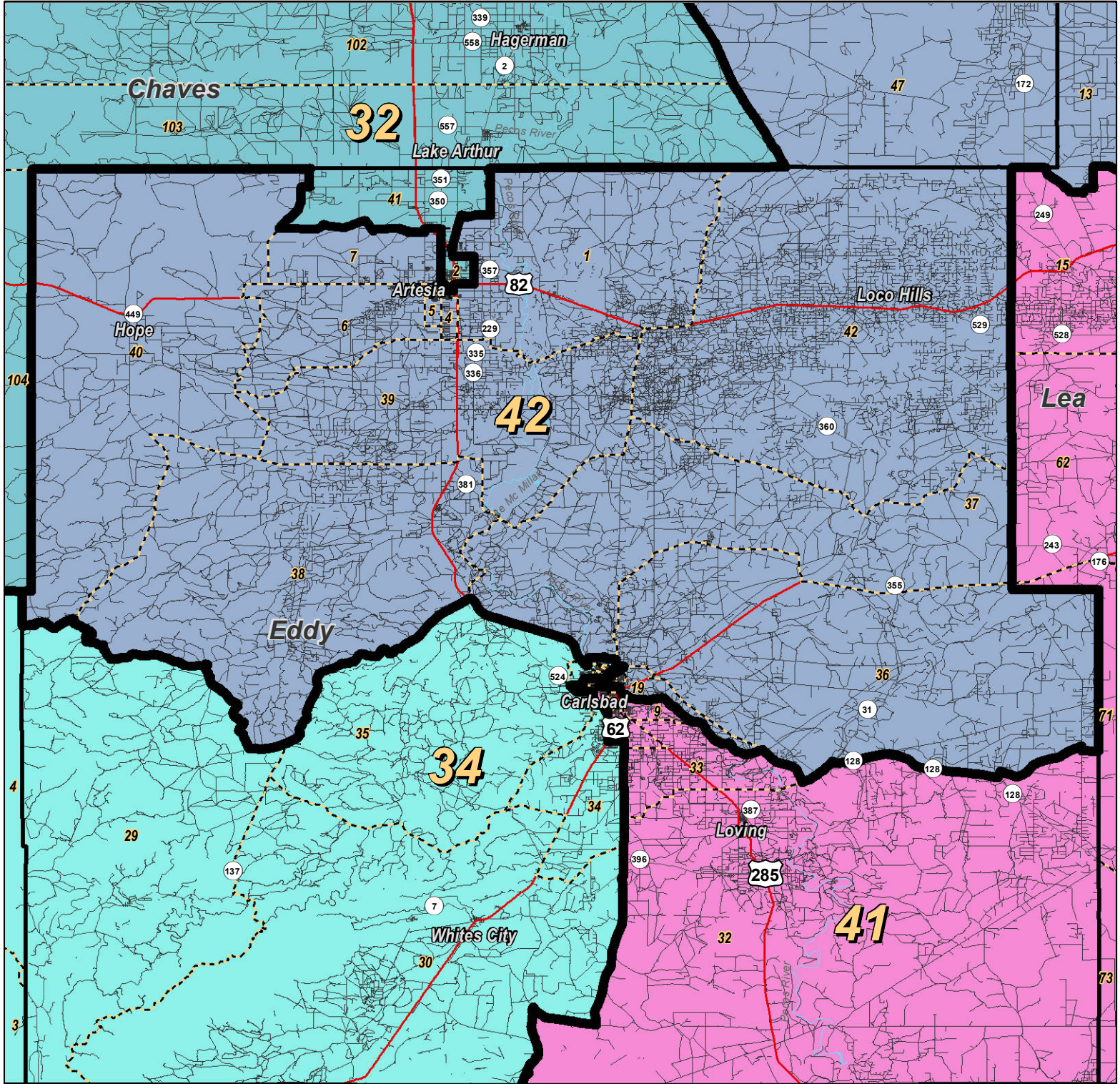
LEGEND					
	Precincts		Rivers		Interstate
	Counties		Lakes / Ponds		US Highway
					State Highway

Research & Polling, Inc. distributes this map assuming no liability for any errors, omissions, or inaccuracies in the information provided regardless of the cause in reliance upon any maps.

For the New Mexico Legislative Council Service



Created: January 31, 2012



RESEARCH & POLLING INC.

0 4 8 12 16 Miles

For the New Mexico Legislative Council Service

NEW MEXICO

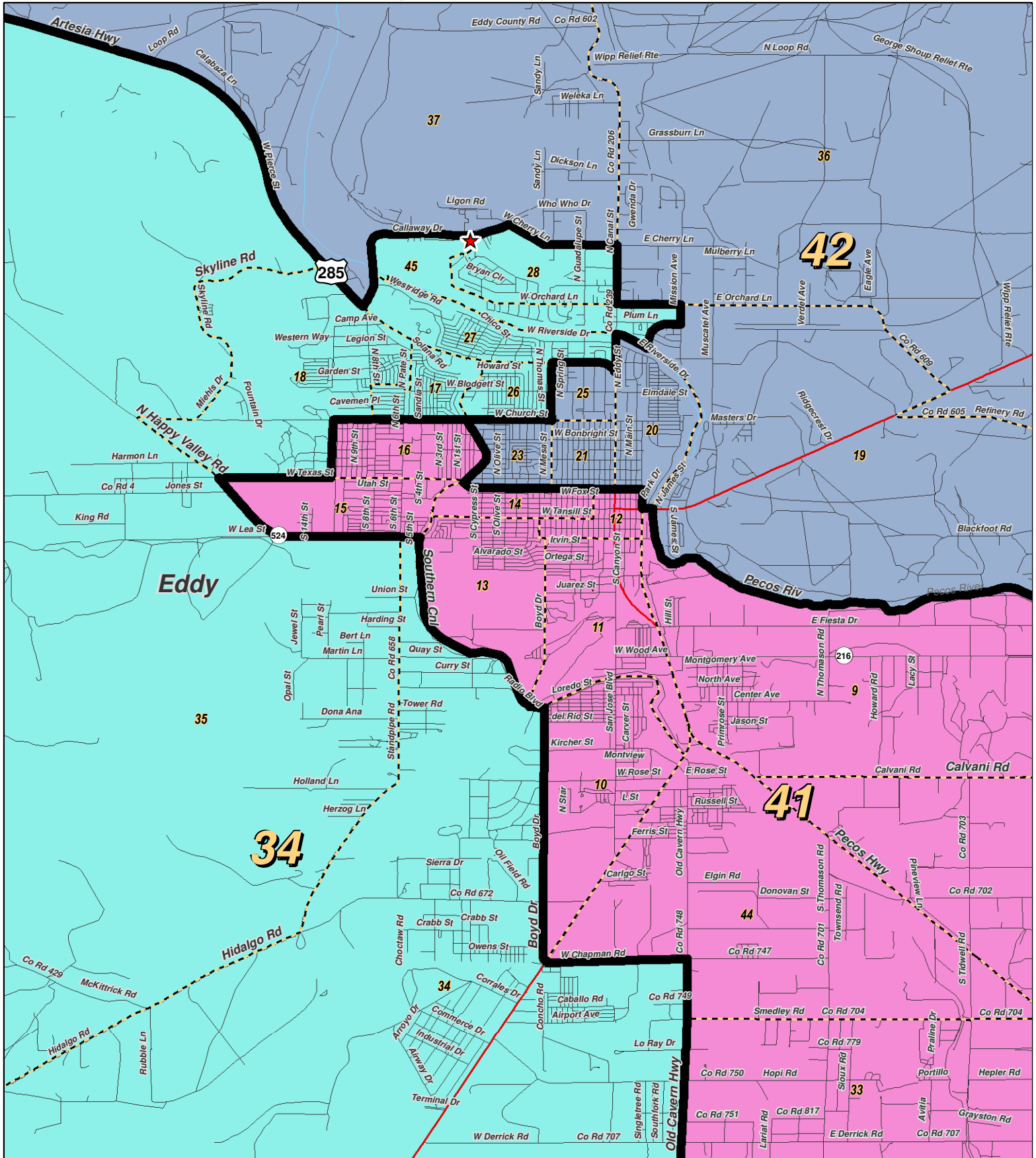
LEGEND Created: January 30, 2012

Precincts	Rivers	Interstate
Counties	Lakes / Ponds	US Highway
		State Highway

Research & Polling, Inc. distributes this map assuming no liability for any errors, omissions, or inaccuracies in the information provided regardless of the cause in reliance upon any maps.

Senate: Plaintiffs, Intervenor, and Executive Defendants Joint Plan (Court Adopted January 2012)

Carlsbad



0 1 Miles

RESEARCH & POLLING
INC.

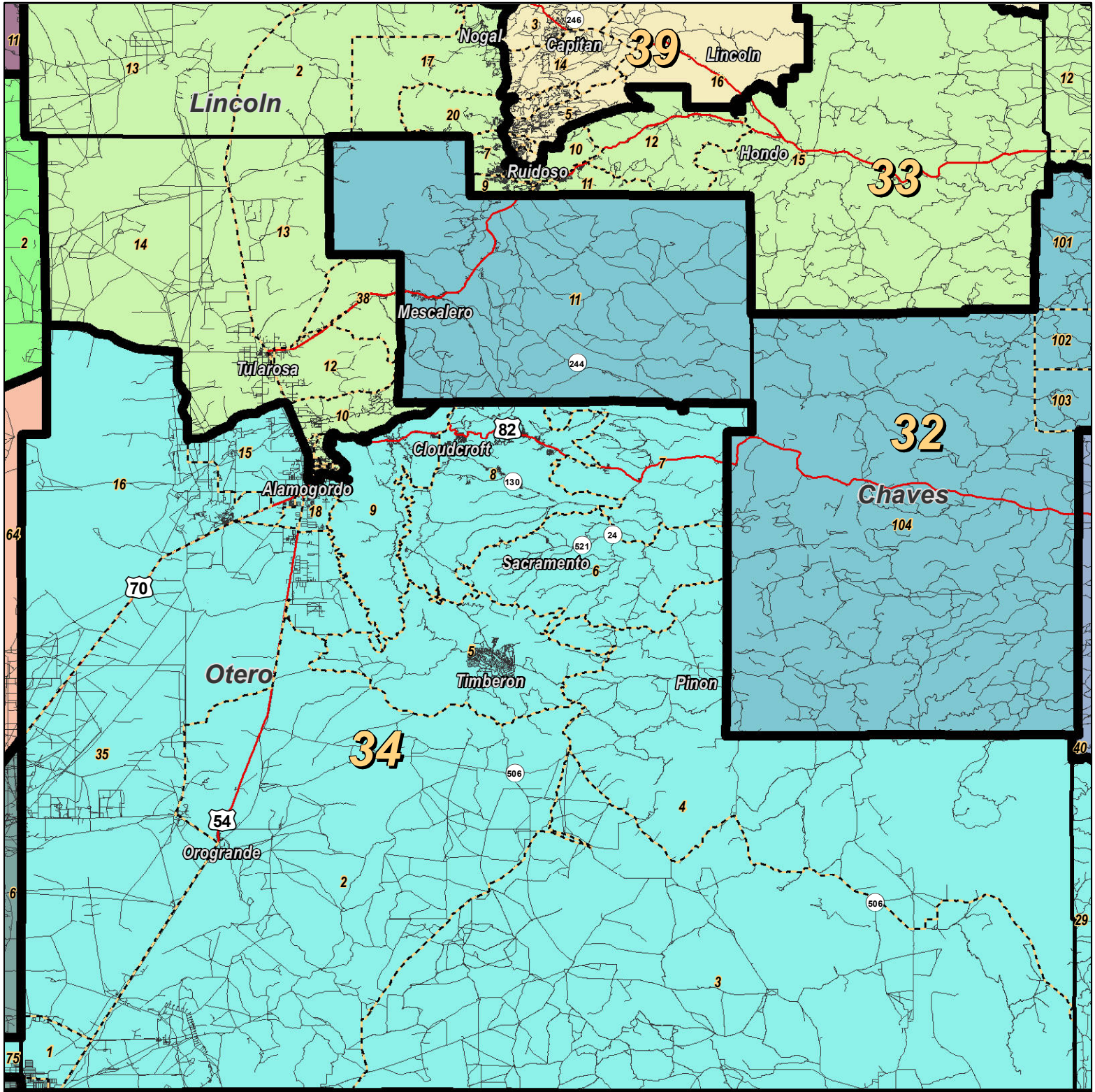
For the New Mexico
Legislative Council Service



LEGEND Created: January 18, 2012


- ★ Legislators
- ▭ Precincts
- ▭ Counties
- ~ Rivers
- ~ Lakes / Ponds
- ~ Interstate
- ~ US Highway
- ~ State Highway

Research & Polling, Inc. distributes this map assuming no liability for any errors, omissions, or inaccuracies in the information provided regardless of the cause in reliance upon any maps.



RESEARCH & POLLING INC.

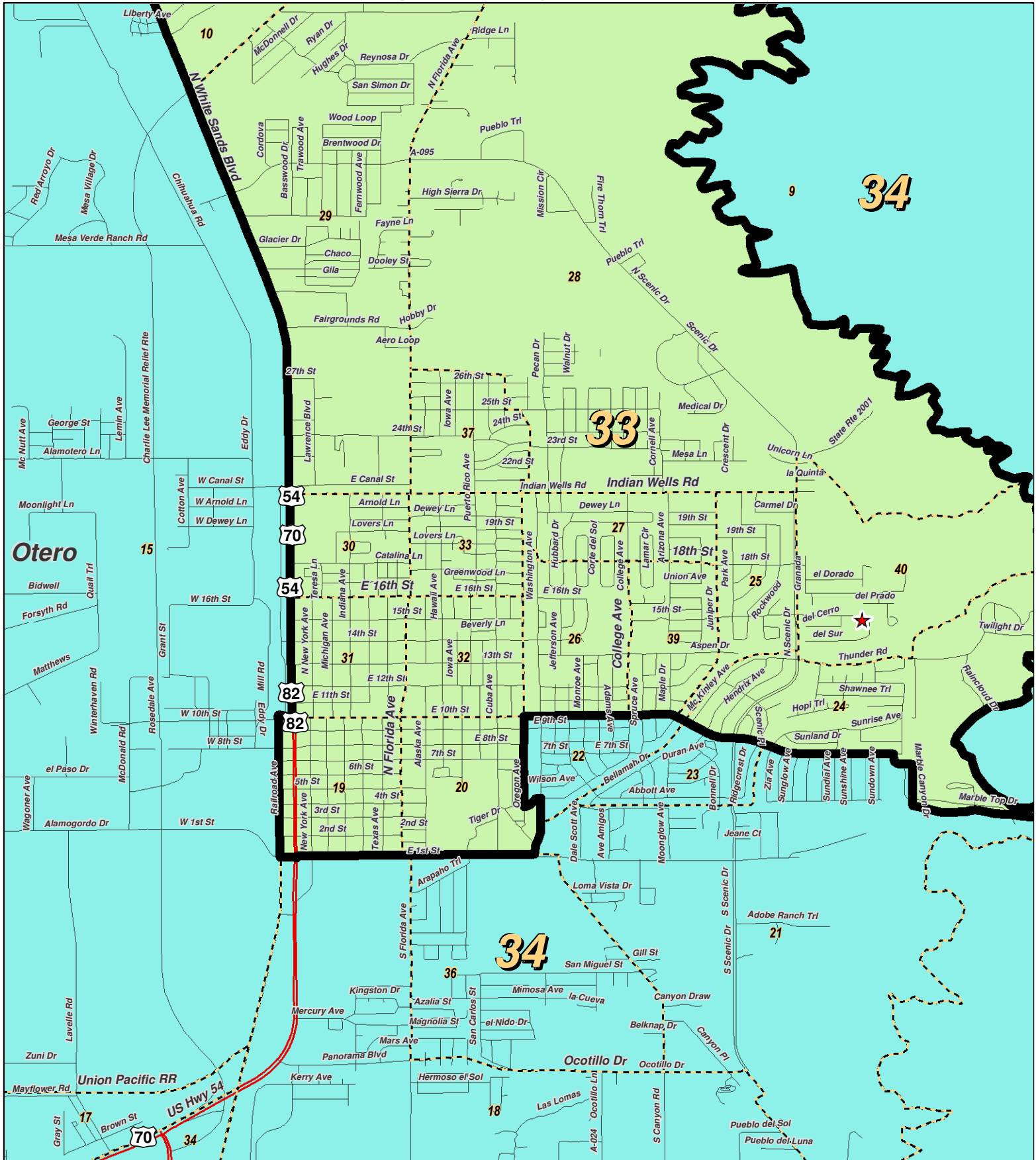
For the New Mexico Legislative Council Service



LEGEND Created: January 30, 2012

Precincts	Rivers	Interstate
Counties	Lakes / Ponds	US Highway
		State Highway

Research & Polling, Inc. distributes this map assuming no liability for any errors, omissions, or inaccuracies in the information provided regardless of the cause in reliance upon any maps.



0 1 Miles

RESEARCH & POLLING INC.

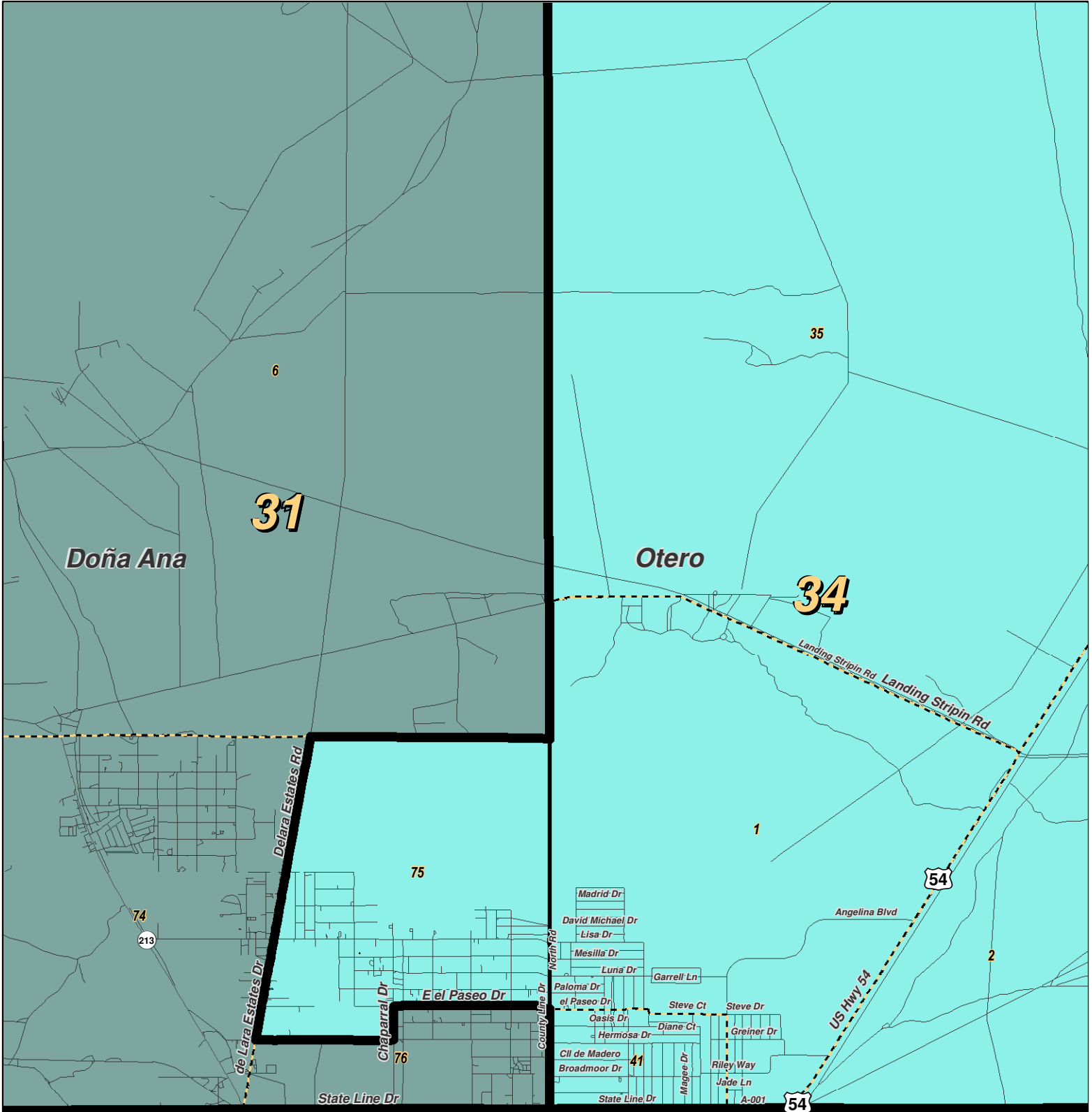
For the New Mexico Legislative Council Service



LEGEND Created: January 18, 2012


- ★ Legislators
- ▭ Precincts
- ▭ Counties
- ~ Rivers
- ~ Lakes / Ponds
- ~ Interstate
- ~ US Highway
- ~ State Highway

Research & Polling, Inc. distributes this map assuming no liability for any errors, omissions, or inaccuracies in the information provided regardless of the cause in reliance upon any maps.



RESEARCH & POLLING
INC.

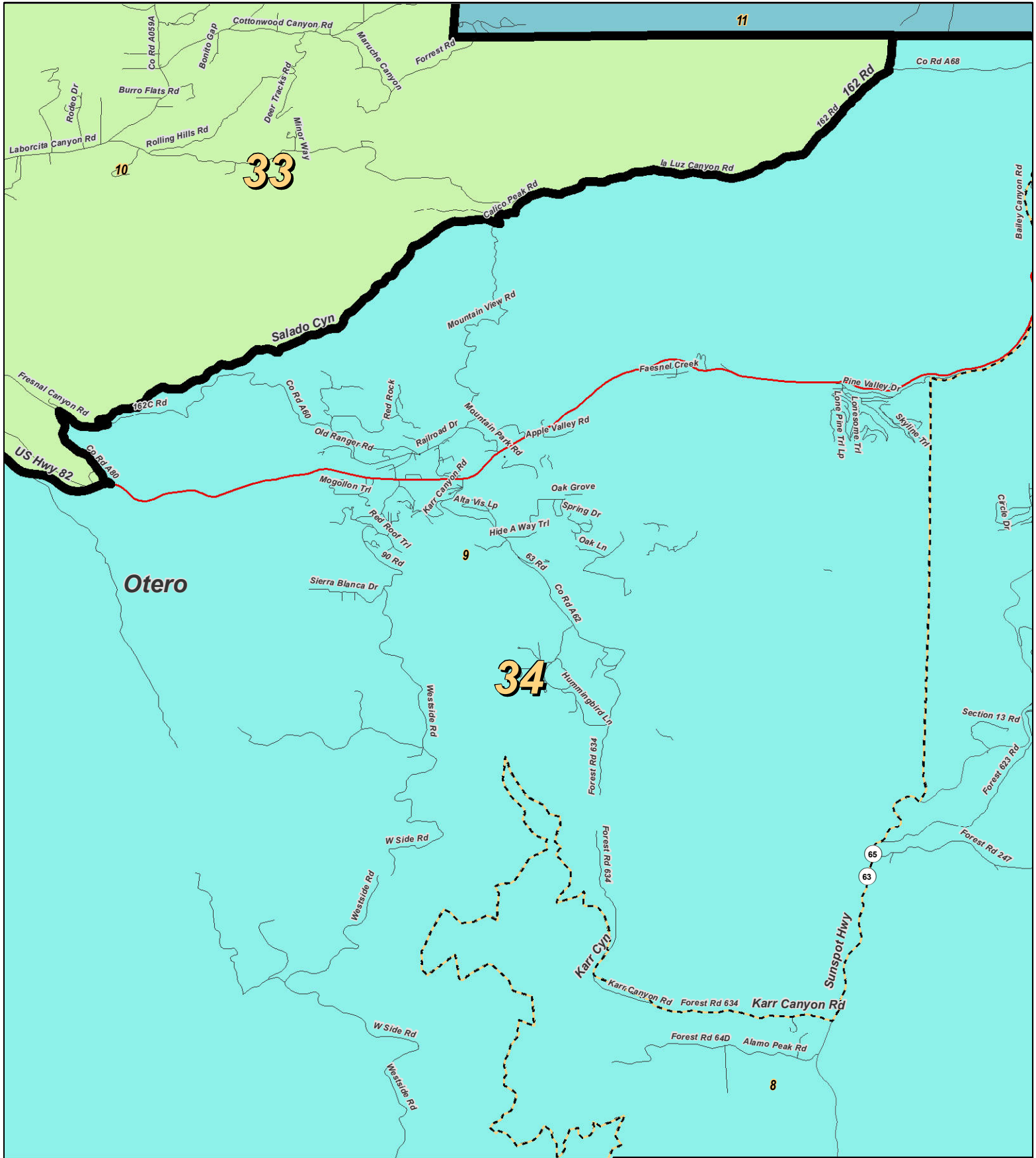
For the New Mexico
Legislative Council Service



LEGEND Created: January 18, 2012

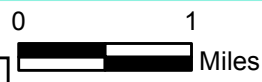
★ Legislators	~ Rivers	↔ Interstate
□ Precincts	☪ Lakes / Ponds	↔ US Highway
□ Counties		~ State Highway

Research & Polling, Inc. distributes this map assuming no liability for any errors, omissions, or inaccuracies in the information provided regardless of the cause in reliance upon any maps.



RESEARCH & POLLING INC.

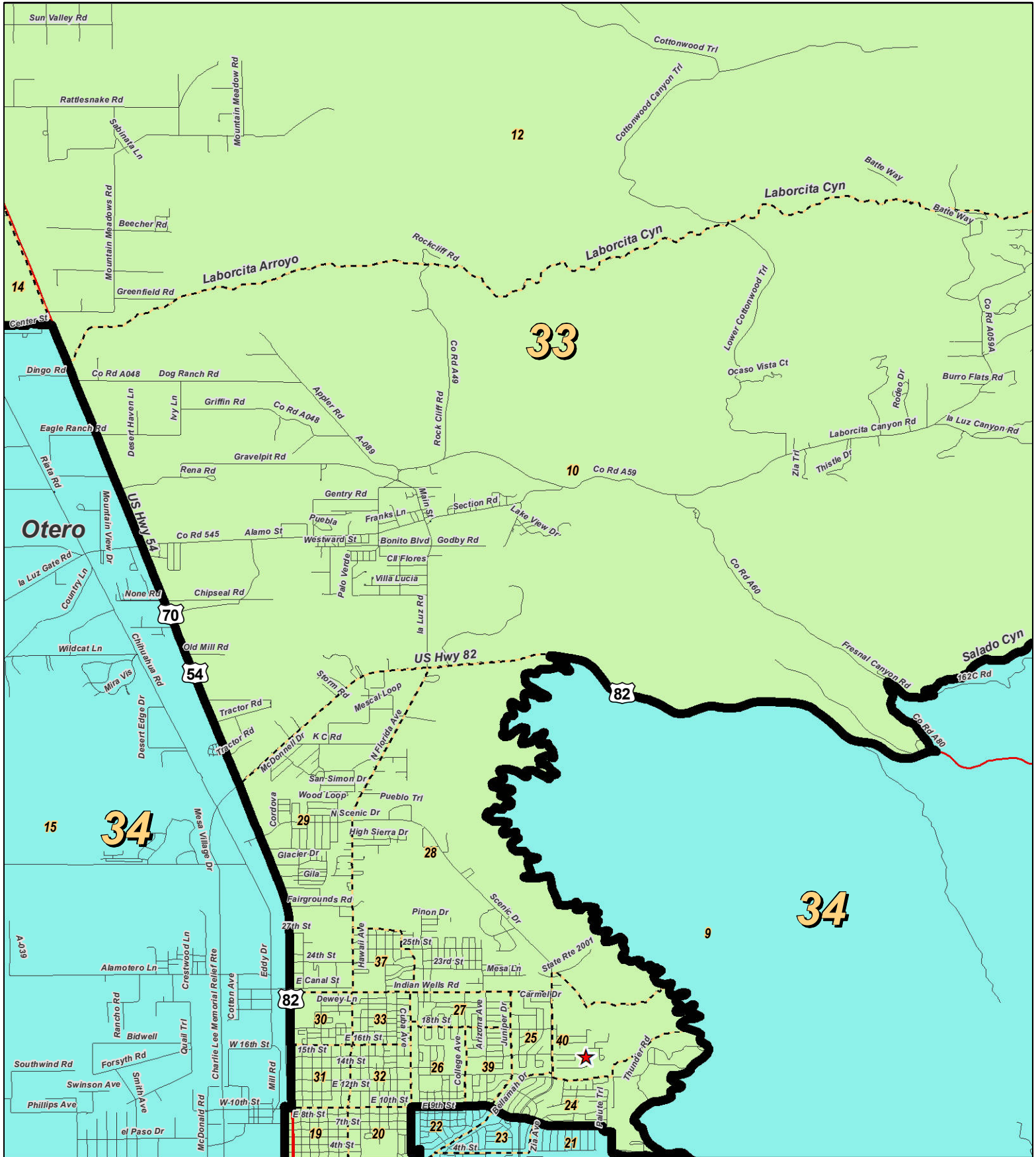
For the New Mexico Legislative Council Service



LEGEND Created: January 23, 2012

★ Legislators	~ Rivers	↯ Interstate
▭ Precincts	☪ Lakes / Ponds	↯ US Highway
▭ Counties		~ State Highway

Research & Polling, Inc. distributes this map assuming no liability for any errors, omissions, or inaccuracies in the information provided regardless of the cause in reliance upon any maps.



0 1 Miles

RESEARCH & POLLING INC.

For the New Mexico Legislative Council Service

NEW MEXICO

LEGEND Created: January 23, 2012

- ★ Legislators
- ▭ Precincts
- ▭ Counties
- ~ Rivers
- ~ Lakes / Ponds
- ~ Interstate
- ~ US Highway
- ~ State Highway

Research & Polling, Inc. distributes this map assuming no liability for any errors, omissions, or inaccuracies in the information provided regardless of the cause in reliance upon any maps.

**NM Senate
Plaintiffs, Intervenors, and Executive Defendants Joint
(Court Adopted January 2012)**

**2010 Census
Redistricting**

District: 34

District: 34				Adult Non-Hispanic		
County/ Precinct	Total Population	Adult Hispanic	Total Adult Native American	White	Native American	Black
DO 75	3,876	71.8%	1.7%	25.6%	0.7%	1.1%
ED 17	1,574	29.1%	2.1%	67.9%	0.9%	0.7%
ED 18	1,314	28.0%	2.2%	69.0%	1.1%	0.6%
ED 26	1,222	26.0%	1.9%	70.8%	1.1%	0.8%
ED 27	1,627	17.5%	1.7%	77.5%	1.0%	0.7%
ED 28	1,187	12.8%	1.7%	81.4%	0.7%	0.1%
ED 29	89	2.5%	3.8%	94.9%	2.5%	0.0%
ED 30	138	16.7%	2.6%	79.8%	0.9%	0.0%
ED 34	2,912	36.8%	2.0%	60.5%	0.5%	0.8%
ED 35	1,285	28.7%	3.5%	67.3%	1.9%	0.1%
ED 45	799	9.8%	1.3%	86.0%	0.4%	0.4%
OT 1	4,940	67.0%	2.0%	29.7%	1.3%	1.1%
OT 2	52	25.5%	0.0%	68.1%	0.0%	0.0%
OT 3	60	14.9%	4.3%	80.9%	2.1%	0.0%
OT 4	84	8.8%	1.5%	89.7%	0.0%	0.0%
OT 5	366	12.8%	2.0%	84.5%	0.9%	0.0%
OT 6	228	2.9%	2.9%	93.8%	0.0%	0.0%
OT 7	360	10.4%	0.6%	88.3%	0.3%	0.3%
OT 8	1,961	8.6%	1.9%	88.7%	0.8%	0.1%
OT 9	953	11.2%	1.6%	85.6%	0.5%	0.4%
OT 15	2,039	34.5%	4.3%	60.5%	1.4%	0.8%
OT 16	3,068	13.4%	1.7%	67.0%	1.0%	11.7%
OT 17	2,851	31.9%	2.3%	57.5%	1.2%	5.6%
OT 18	4,499	16.8%	1.9%	73.2%	0.9%	4.3%
OT 21	2,654	21.8%	2.4%	66.5%	1.0%	6.1%
OT 22	724	26.5%	2.9%	63.0%	1.3%	5.3%
OT 23	900	41.3%	3.5%	49.9%	0.6%	5.4%
OT 34	1,161	31.4%	3.1%	57.9%	1.5%	6.1%
OT 35	1,814	14.0%	2.2%	80.7%	0.7%	1.5%
OT 36	1,427	26.9%	2.2%	62.7%	1.3%	5.5%
OT 41	3,803	84.1%	1.3%	13.8%	0.3%	1.0%
District Totals	49,967	33.9%	2.1%	59.8%	0.9%	2.7%