

0 1 2 3 4 Miles

RESEARCH & POLLING INC.

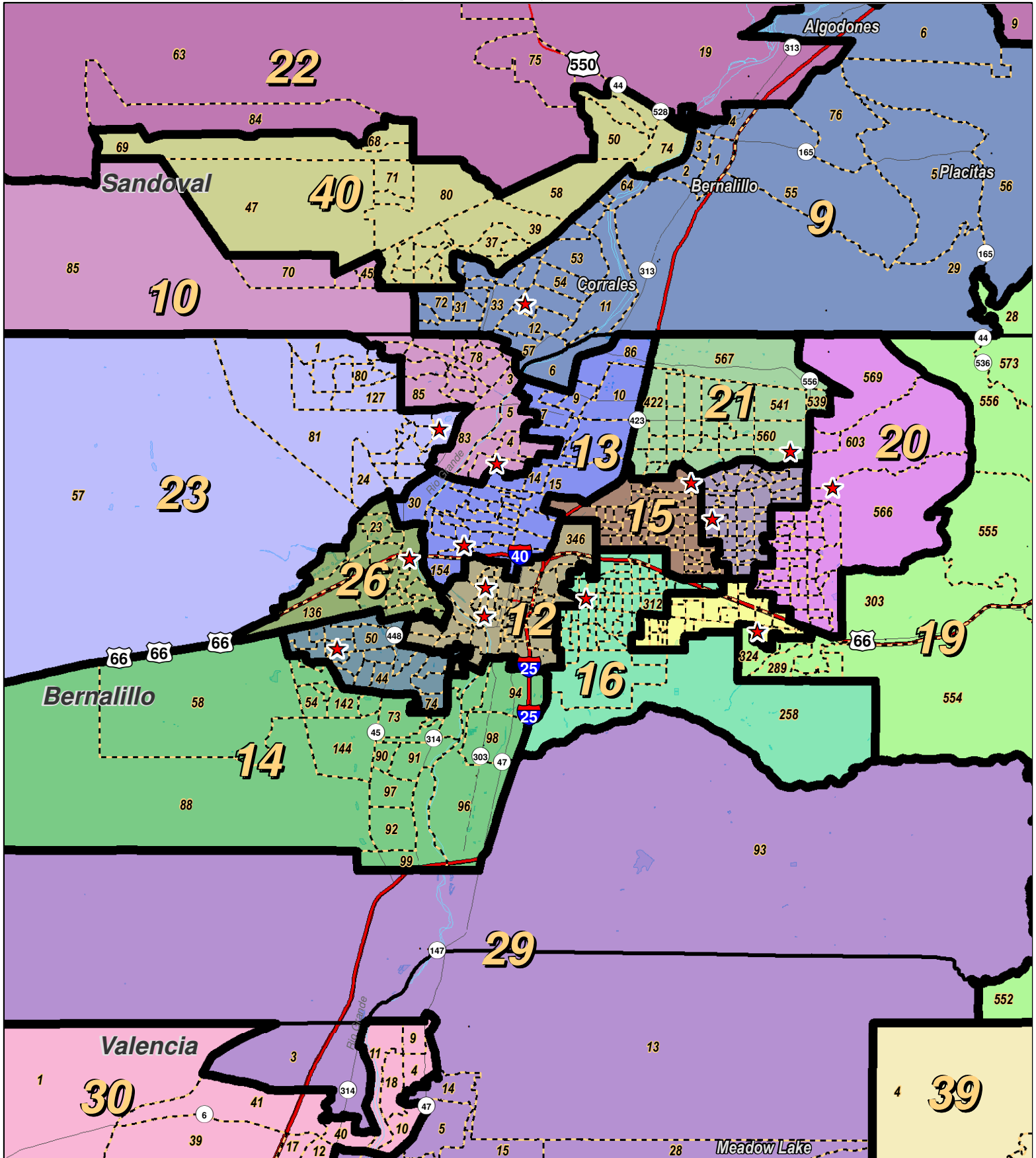
For the New Mexico Legislative Council Service



LEGEND Created: January 31, 2012

- Precincts
- Counties
- Rivers
- Lakes / Ponds
- Interstate
- US Highway
- State Highway

Research & Polling, Inc. distributes this map assuming no liability for any errors, omissions, or inaccuracies in the information provided regardless of the cause in reliance upon any maps.



0 1 2 3 4 Miles

RESEARCH & POLLING INC.

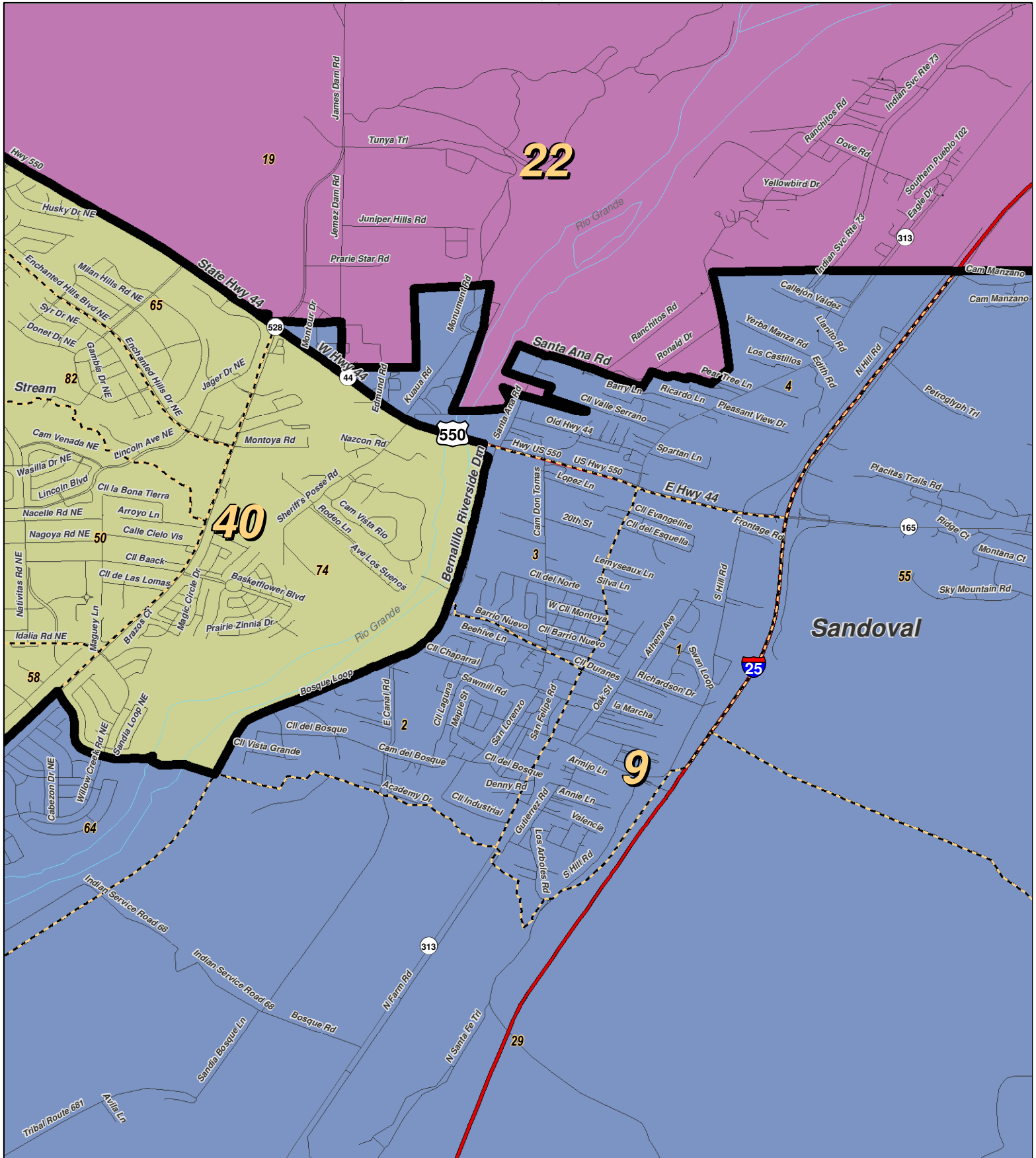
For the New Mexico Legislative Council Service



LEGEND Created: January 18, 2012

- ★ Legislators
- ▭ Precincts
- ▭ Counties
- ~ Rivers
- ~ Lakes / Ponds
- ↔ Interstate
- ↔ US Highway
- ↔ State Highway

Research & Polling, Inc. distributes this map assuming no liability for any errors, omissions, or inaccuracies in the information provided regardless of the cause in reliance upon any maps.



0 1 Miles

RESEARCH & POLLING INC.

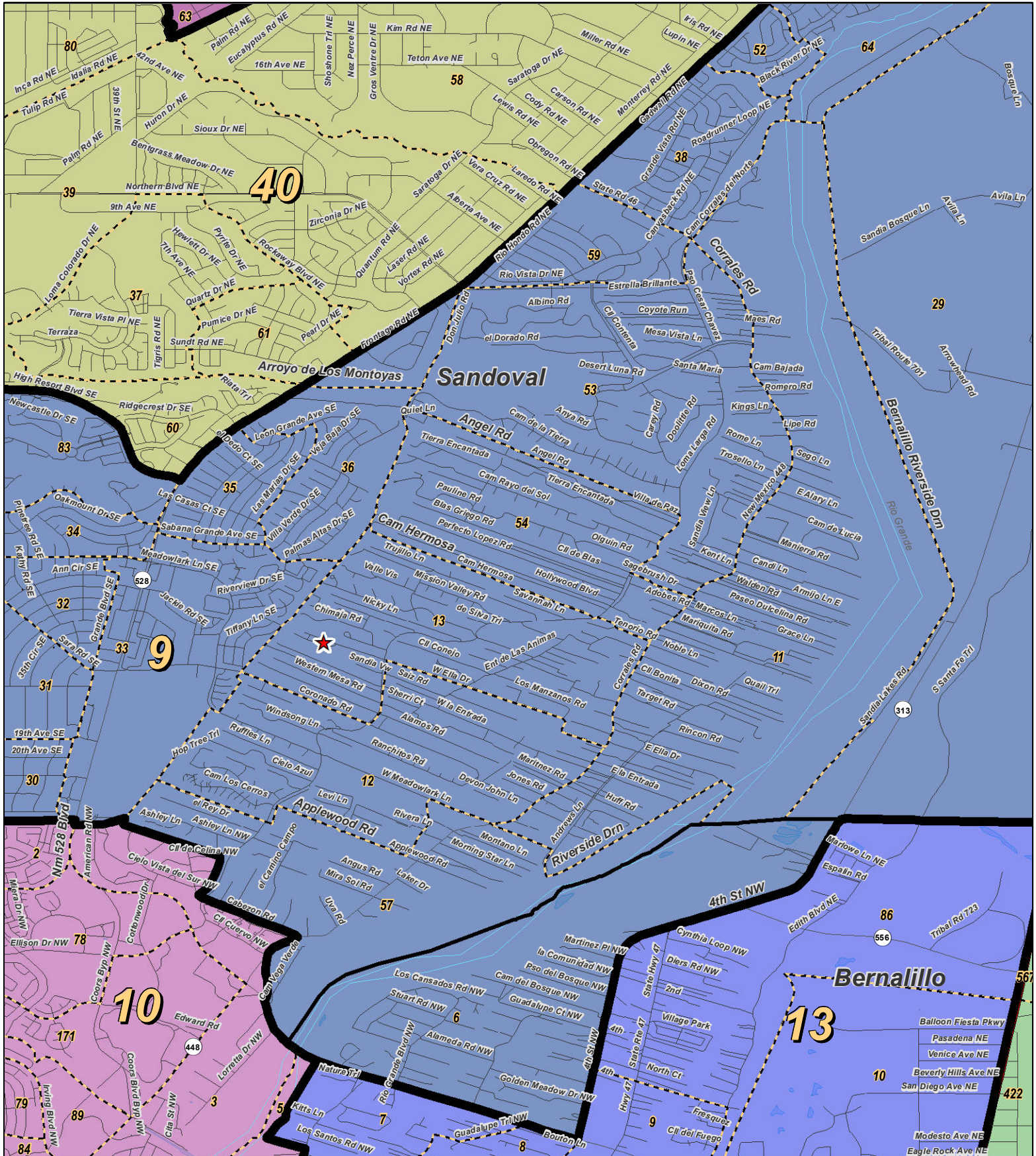
For the New Mexico Legislative Council Service



LEGEND Created: January 18, 2012

- ★ Legislators
- Precincts
- Counties
- ~ Rivers
- ~ Lakes / Ponds
- ~ Interstate
- ~ US Highway
- ~ State Highway

Research & Polling, Inc. distributes this map assuming no liability for any errors, omissions, or inaccuracies in the information provided regardless of the cause in reliance upon any maps.



0 1 Miles

RESEARCH & POLLING INC.

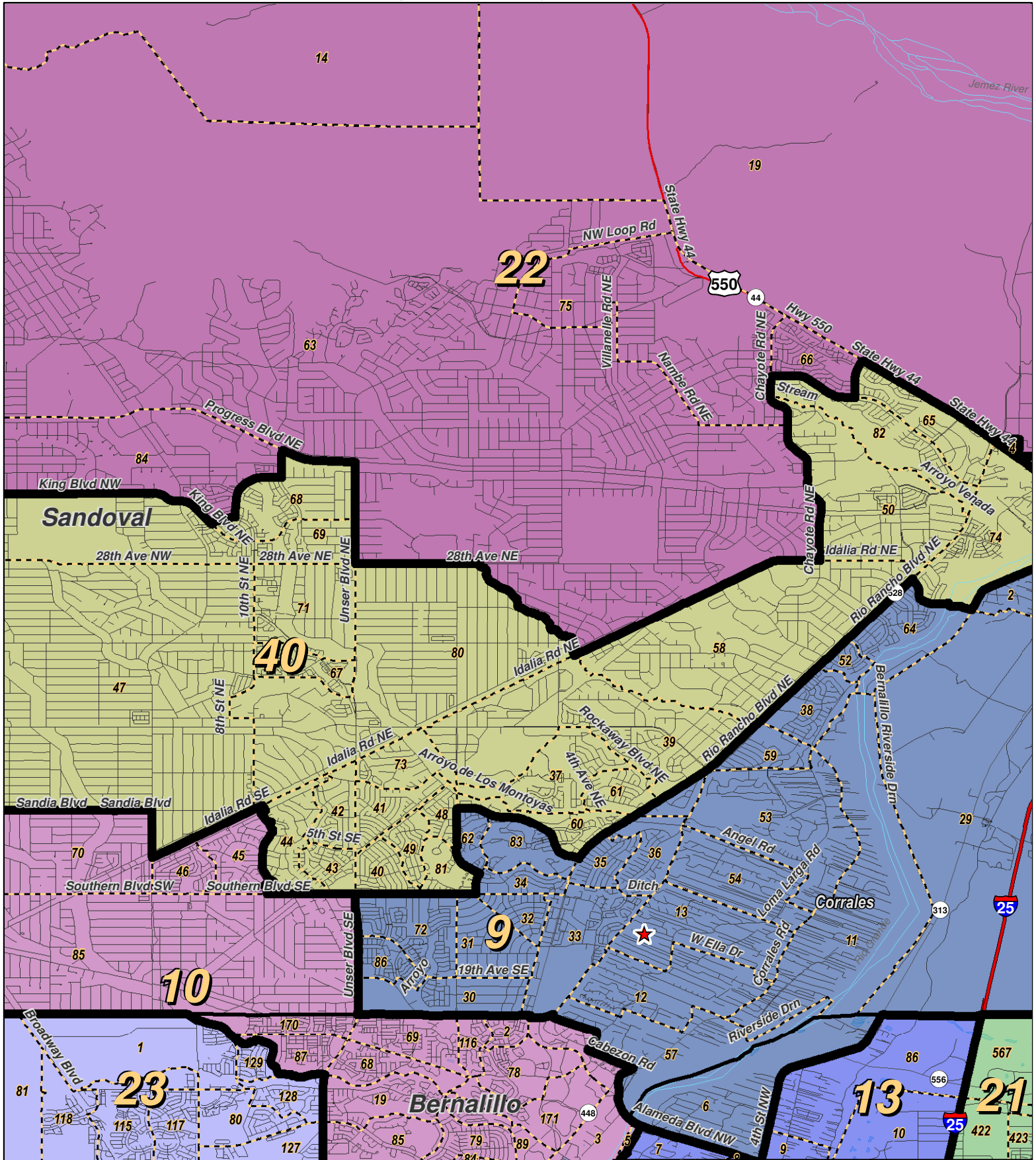
For the New Mexico Legislative Council Service



LEGEND Created: January 23, 2012

- ★ Legislators
- ▭ Precincts
- ▭ Counties
- ~ Rivers
- ~ Lakes / Ponds
- ~ Interstate
- ~ US Highway
- ~ State Highway

Research & Polling, Inc. distributes this map assuming no liability for any errors, omissions, or inaccuracies in the information provided regardless of the cause in reliance upon any maps.



0 1 2 Miles

RESEARCH & POLLING INC.

For the New Mexico Legislative Council Service



LEGEND Created: January 18, 2012

- ★ Legislators
- ▭ Precincts
- ▭ Counties
- ~ Rivers
- ~ Lakes / Ponds
- ~ Interstate
- ~ US Highway
- ~ State Highway

Research & Polling, Inc. distributes this map assuming no liability for any errors, omissions, or inaccuracies in the information provided regardless of the cause in reliance upon any maps.

NM Senate
Plaintiffs, Intervenors, and Executive Defendants Joint
(Court Adopted January 2012)

District: 40

District: 40				Adult Non-Hispanic		
County/ Precinct	Total Population	Adult Hispanic	Total Adult Native American	White	Native American	Black
SD 37	2,549	34.3%	5.0%	57.0%	3.2%	2.1%
SD 39	3,108	32.4%	5.9%	59.1%	2.5%	1.9%
SD 40	1,766	39.0%	4.7%	52.6%	2.8%	2.1%
SD 41	1,988	26.8%	4.0%	65.2%	2.1%	3.0%
SD 42	1,462	38.2%	3.8%	54.9%	1.9%	2.0%
SD 43	1,590	35.9%	5.6%	54.8%	4.2%	1.5%
SD 44	2,121	30.0%	4.3%	62.5%	2.2%	2.6%
SD 47	3,099	37.6%	4.3%	54.0%	2.7%	2.3%
SD 48	1,321	29.6%	3.8%	61.0%	2.8%	2.7%
SD 49	1,247	34.0%	3.6%	59.1%	2.2%	1.7%
SD 50	1,500	32.6%	3.3%	59.6%	2.3%	0.9%
SD 58	2,628	27.8%	2.5%	67.0%	1.4%	1.1%
SD 60	1,522	34.6%	4.3%	52.5%	2.6%	4.6%
SD 61	1,348	35.5%	7.1%	56.5%	4.3%	1.3%
SD 65	2,825	43.0%	9.8%	43.6%	7.8%	2.7%
SD 67	2,913	38.5%	3.6%	53.2%	2.0%	2.6%
SD 68	3,476	39.3%	3.8%	52.0%	1.7%	3.7%
SD 69	3,412	35.6%	5.4%	55.3%	3.0%	2.8%
SD 71	1,418	34.4%	4.9%	53.3%	3.6%	5.4%
SD 73	1,016	23.3%	1.3%	69.9%	0.8%	1.5%
SD 74	1,759	31.1%	6.2%	58.5%	5.2%	2.4%
SD 80	2,604	33.8%	4.8%	56.1%	2.5%	3.1%
SD 81	1,268	20.7%	2.0%	71.4%	0.8%	4.4%
SD 82	1,782	42.4%	5.1%	48.2%	3.3%	2.1%
District Totals	49,722	34.3%	4.7%	56.8%	2.9%	2.5%