

0 1 2 Miles

**RESEARCH & POLLING INC.**

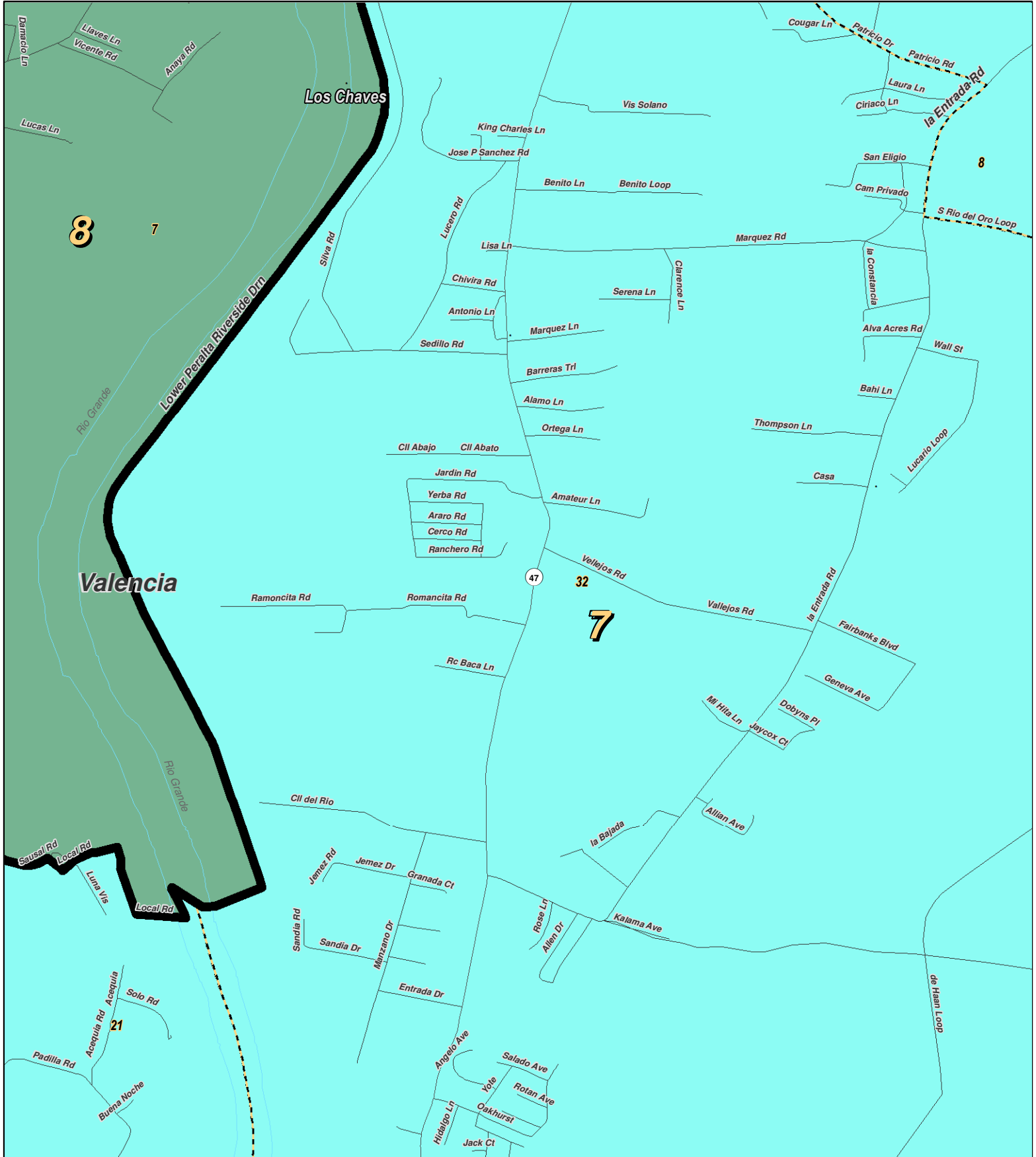
For the New Mexico Legislative Council Service



**LEGEND** Created: March 02, 2012

Precincts	Rivers	Interstate
Counties	Lakes / Ponds	US Highway
		State Highway

Research & Polling, Inc. distributes this map assuming no liability for any errors, omissions, or inaccuracies in the information provided regardless of the cause in reliance upon any maps.



0 0.6 Miles

**RESEARCH & POLLING INC.**

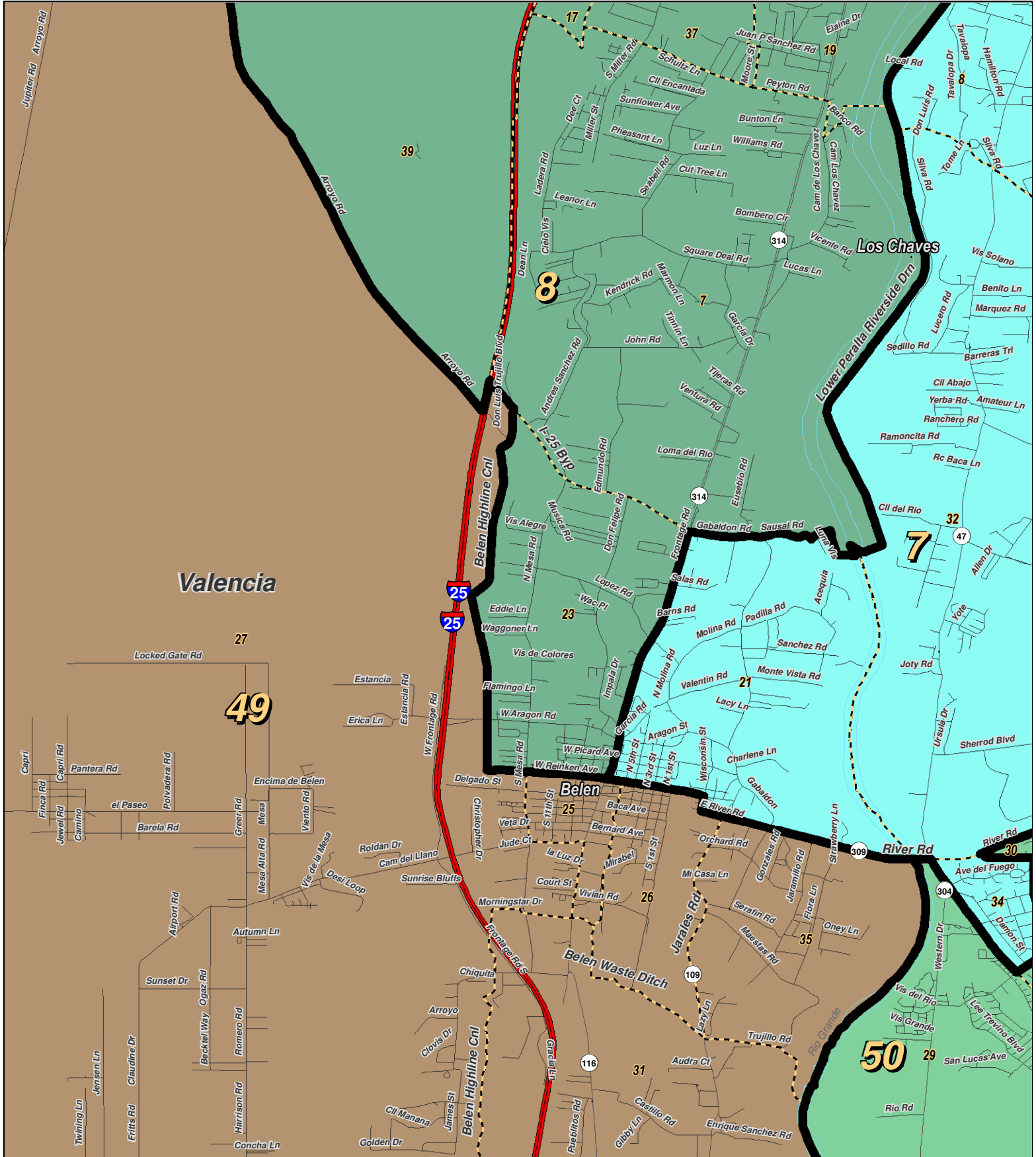
For the New Mexico Legislative Council Service



**LEGEND** Created: March 01, 2012

Precincts	Rivers	Interstate
Counties	Lakes / Ponds	US Highway
		State Highway

Research & Polling, Inc. distributes this map assuming no liability for any errors, omissions, or inaccuracies in the information provided regardless of the cause in reliance upon any maps.



0 1 Miles

**RESEARCH & POLLING INC.**

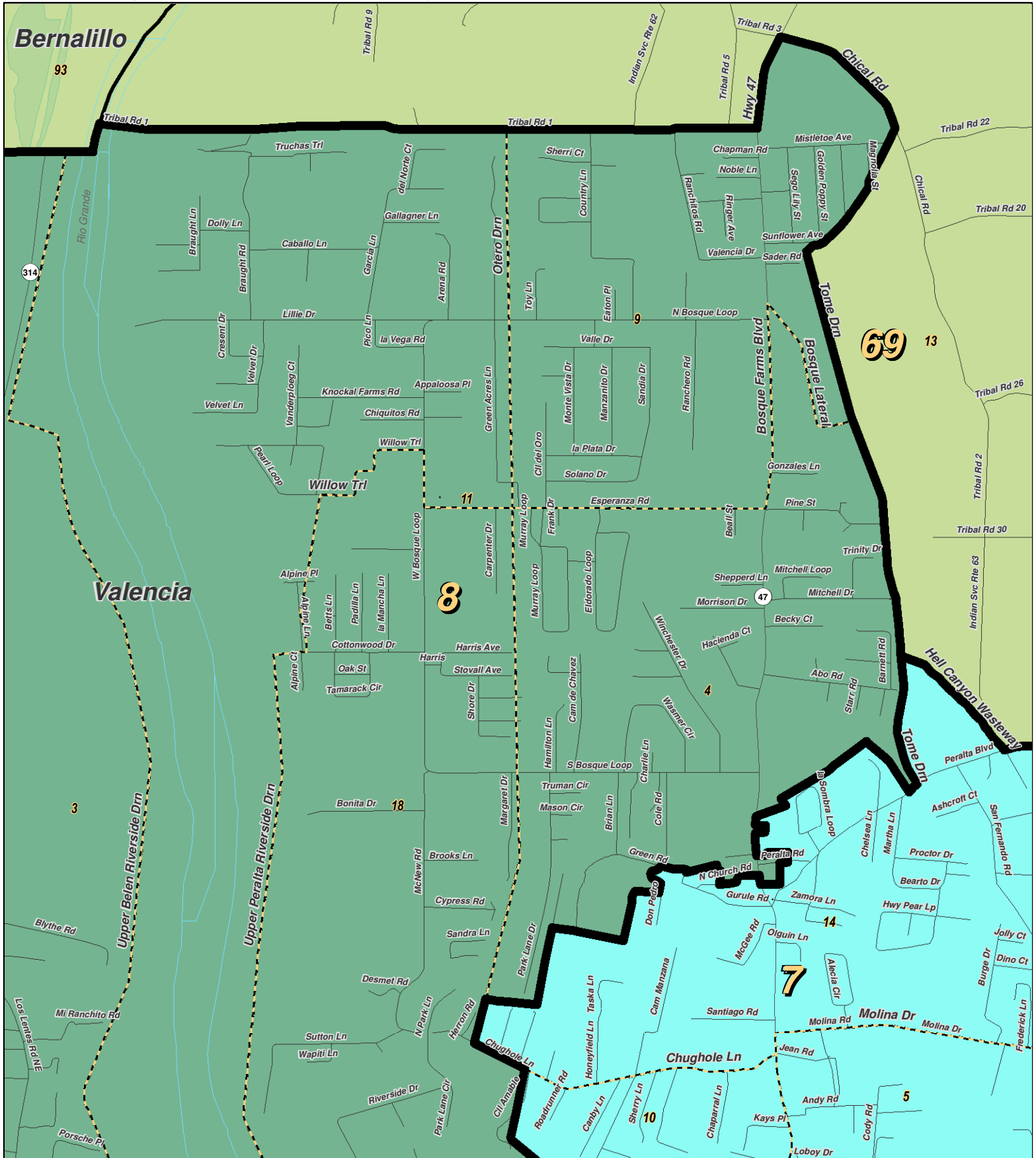
For the New Mexico Legislative Council Service

**LEGEND** Created: March 01, 2012

- Precincts
- Rivers
- Interstate
- Counties
- Lakes / Ponds
- US Highway
- State Highway

Research & Polling, Inc. distributes this map assuming no liability for any errors, omissions, or inaccuracies in the information provided regardless of the cause in reliance upon any maps.

NEW MEXICO



0 0.6 Miles

**RESEARCH & POLLING INC.**

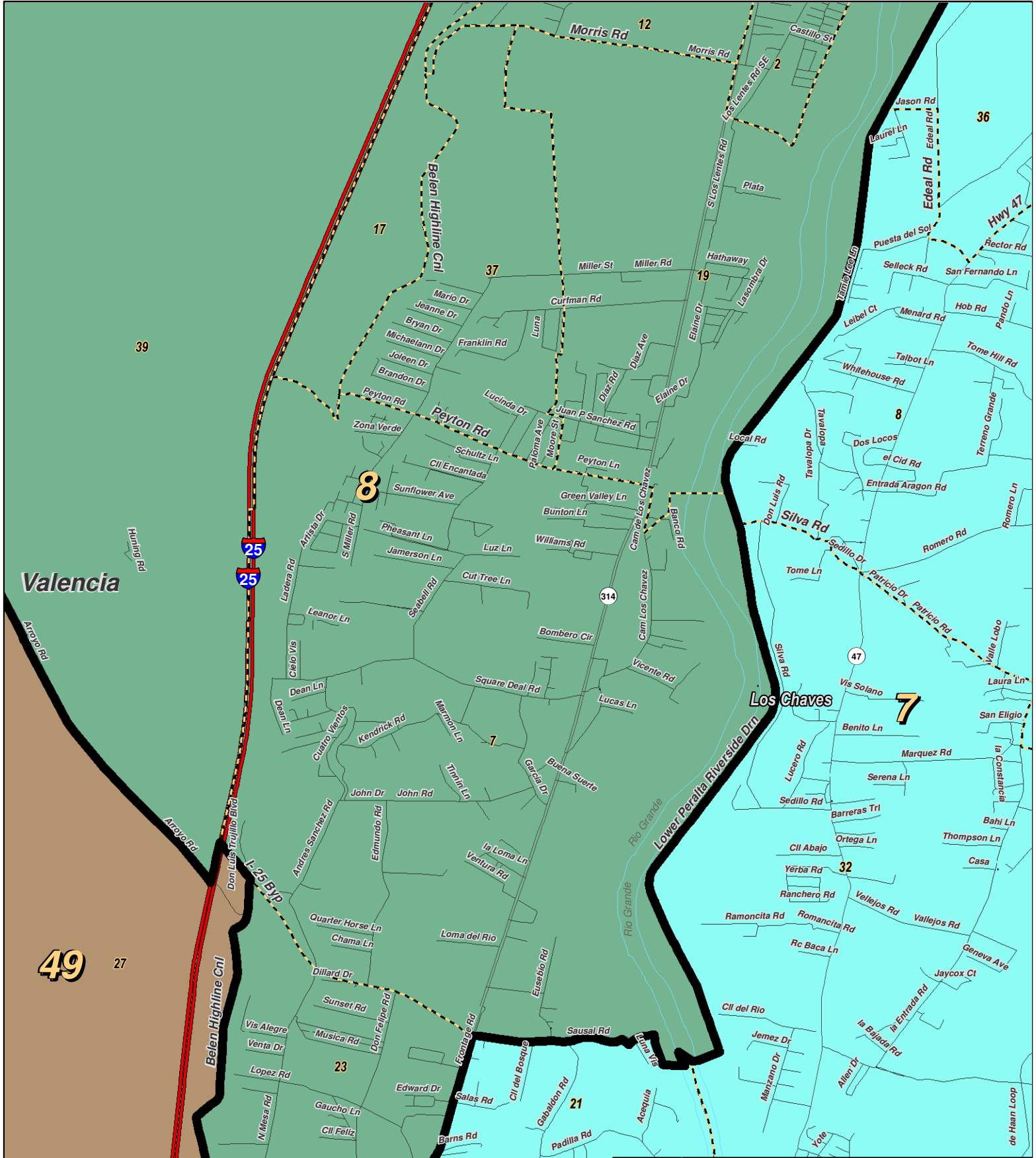
For the New Mexico Legislative Council Service



**LEGEND** Created: March 01, 2012

Precincts	Rivers	Interstate
Counties	Lakes / Ponds	US Highway
		State Highway

Research & Polling, Inc. distributes this map assuming no liability for any errors, omissions, or inaccuracies in the information provided regardless of the cause in reliance upon any maps.



0 1 Miles

RESEARCH & POLLING INC.

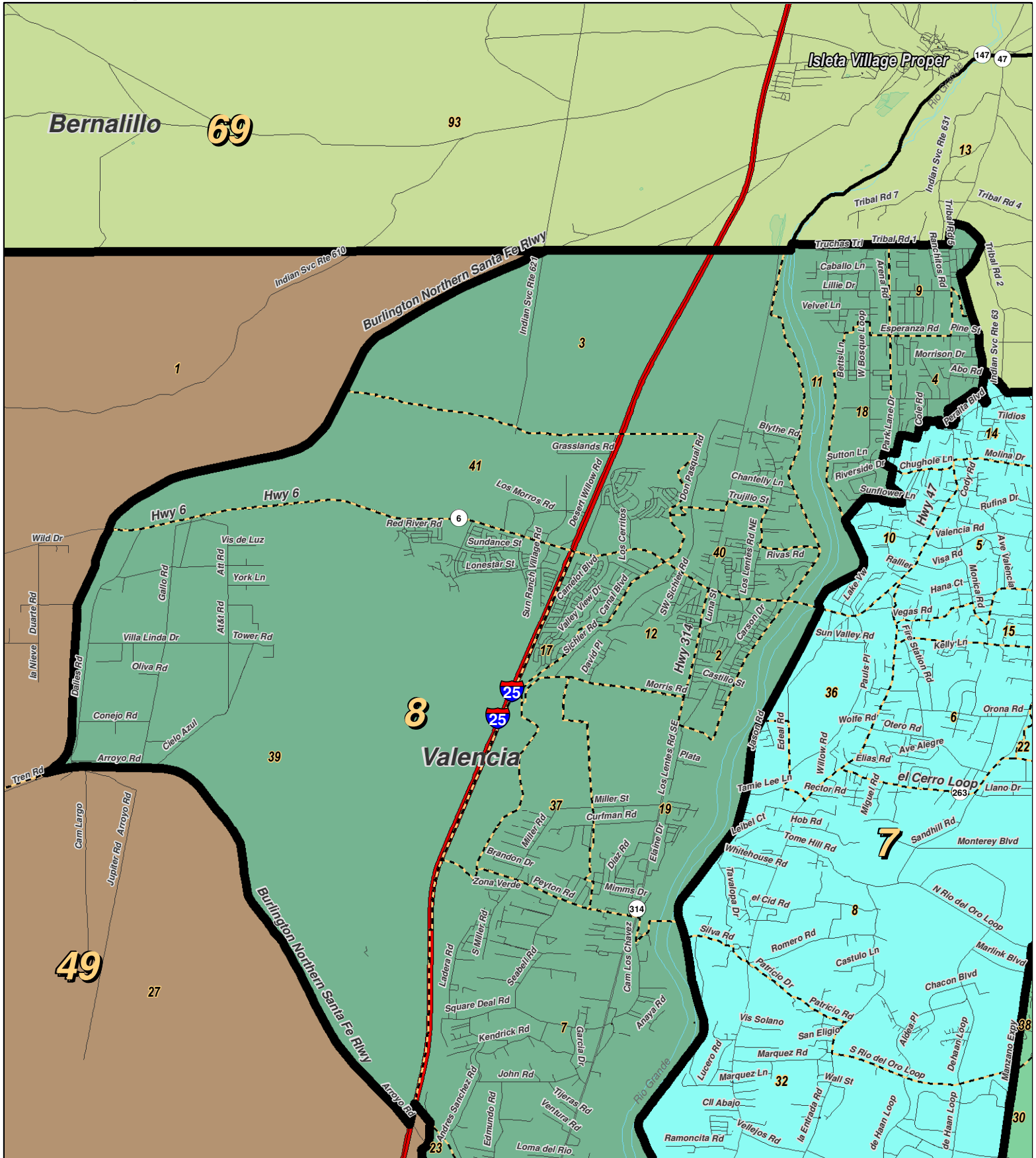
For the New Mexico Legislative Council Service



**LEGEND** Created: March 01, 2012

Precincts	Rivers	Interstate
Counties	Lakes / Ponds	US Highway
		State Highway

Research & Polling, Inc. distributes this map assuming no liability for any errors, omissions, or inaccuracies in the information provided regardless of the cause in reliance upon any maps.



0 1 2 Miles

**RESEARCH & POLLING INC.**

For the New Mexico Legislative Council Service

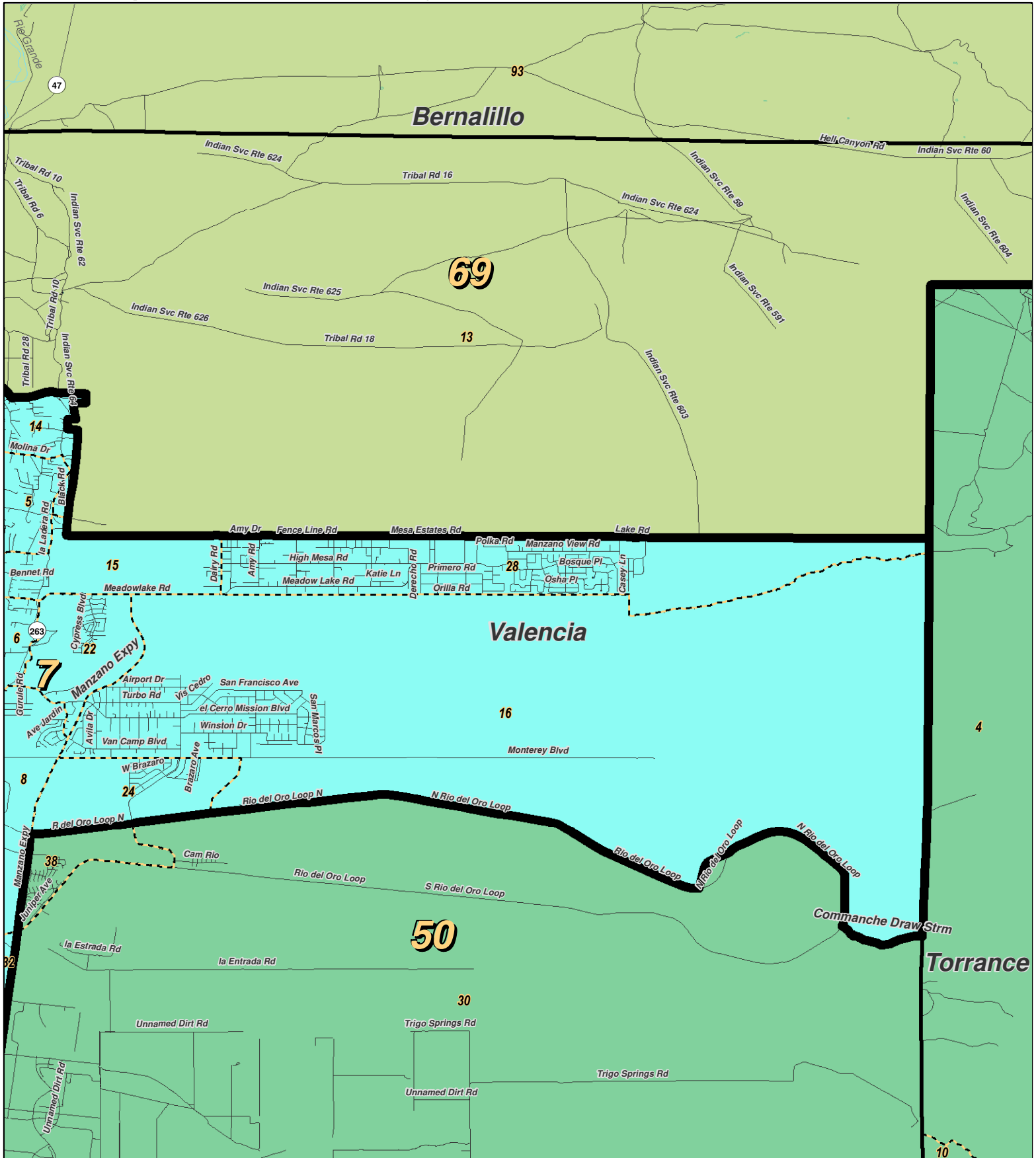
NEW MEXICO



**LEGEND** Created: March 01, 2012

- Precincts
- Rivers
- Interstate
- Counties
- Lakes / Ponds
- US Highway
- State Highway

Research & Polling, Inc. distributes this map assuming no liability for any errors, omissions, or inaccuracies in the information provided regardless of the cause in reliance upon any maps.



0 1 2 3 Miles

**RESEARCH & POLLING INC.**

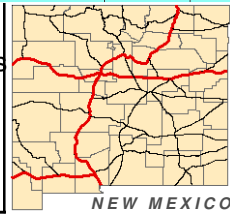

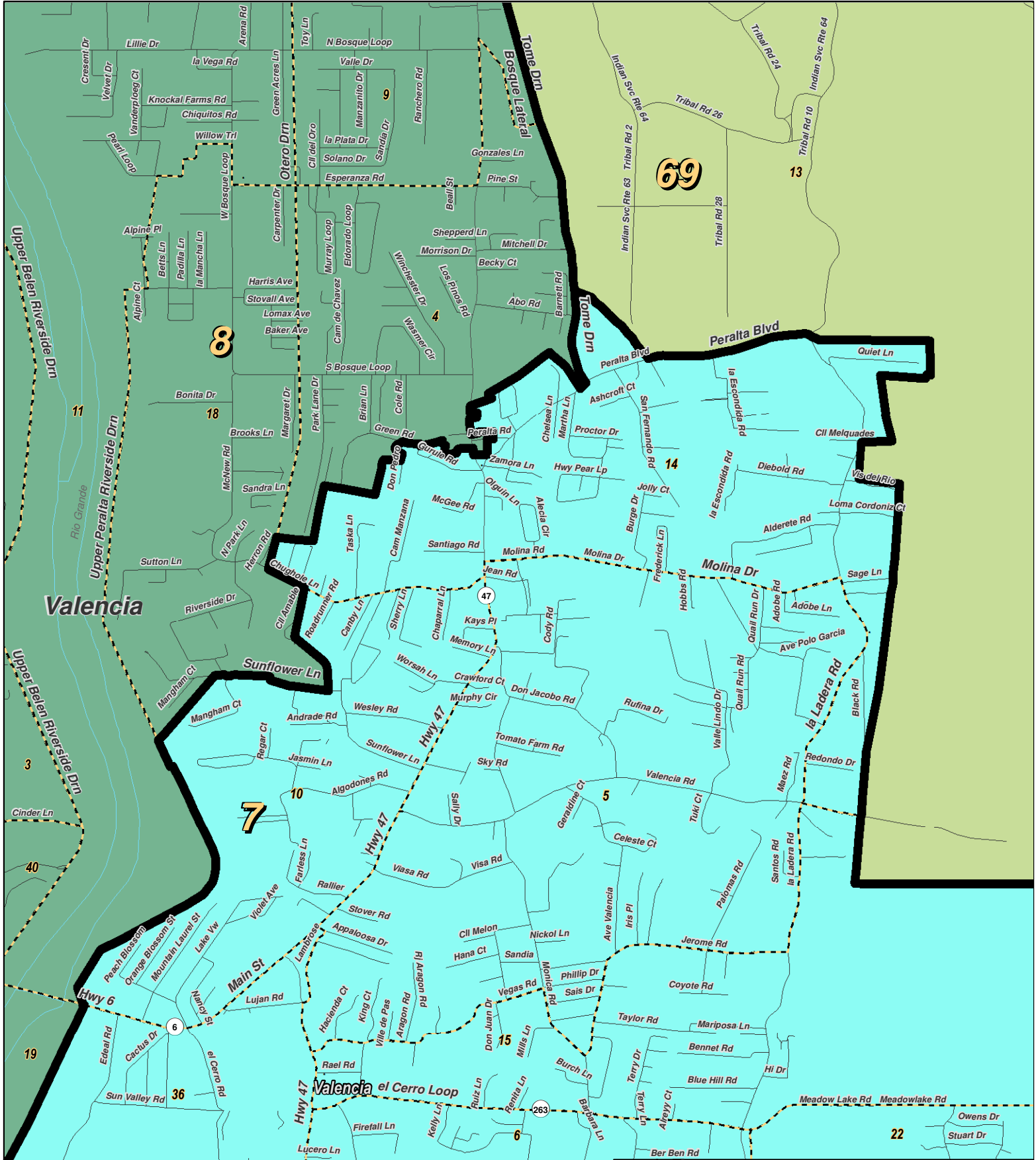
For the New Mexico Legislative Council Service



**LEGEND** Created: March 01, 2012

- Precincts
- Rivers
- Interstate
- Counties
- Lakes / Ponds
- US Highway
- State Highway

Research & Polling, Inc. distributes this map assuming no liability for any errors, omissions, or inaccuracies in the information provided regardless of the cause in reliance upon any maps.

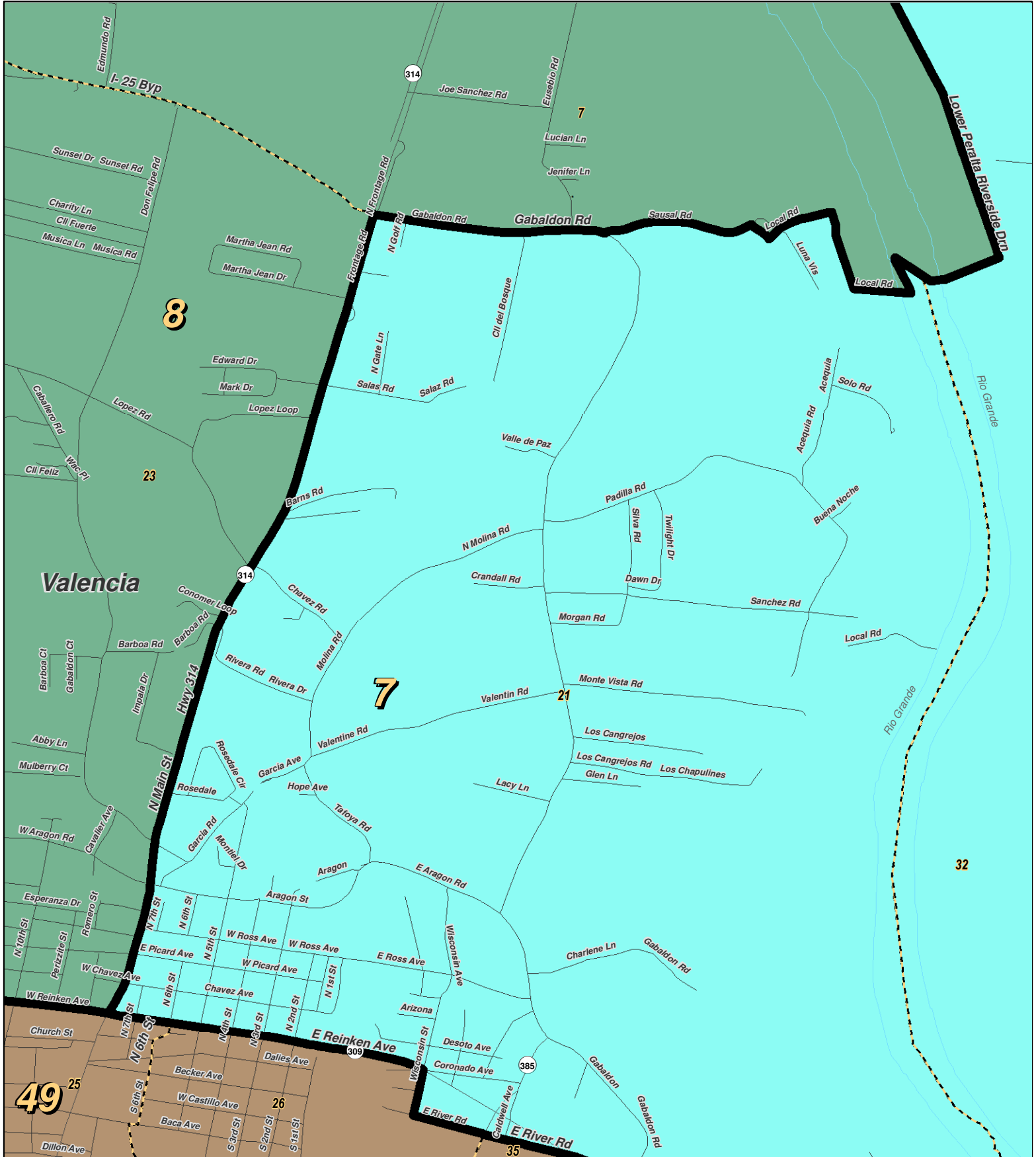


**LEGEND** Created: March 01, 2012

Precincts	Rivers	Interstate
Counties	Lakes / Ponds	US Highway
		State Highway

Research & Polling, Inc. distributes this map assuming no liability for any errors, omissions, or inaccuracies in the information provided regardless of the cause in reliance upon any maps.





RESEARCH & POLLING  
 INC.

For the New Mexico  
 Legislative Council Service

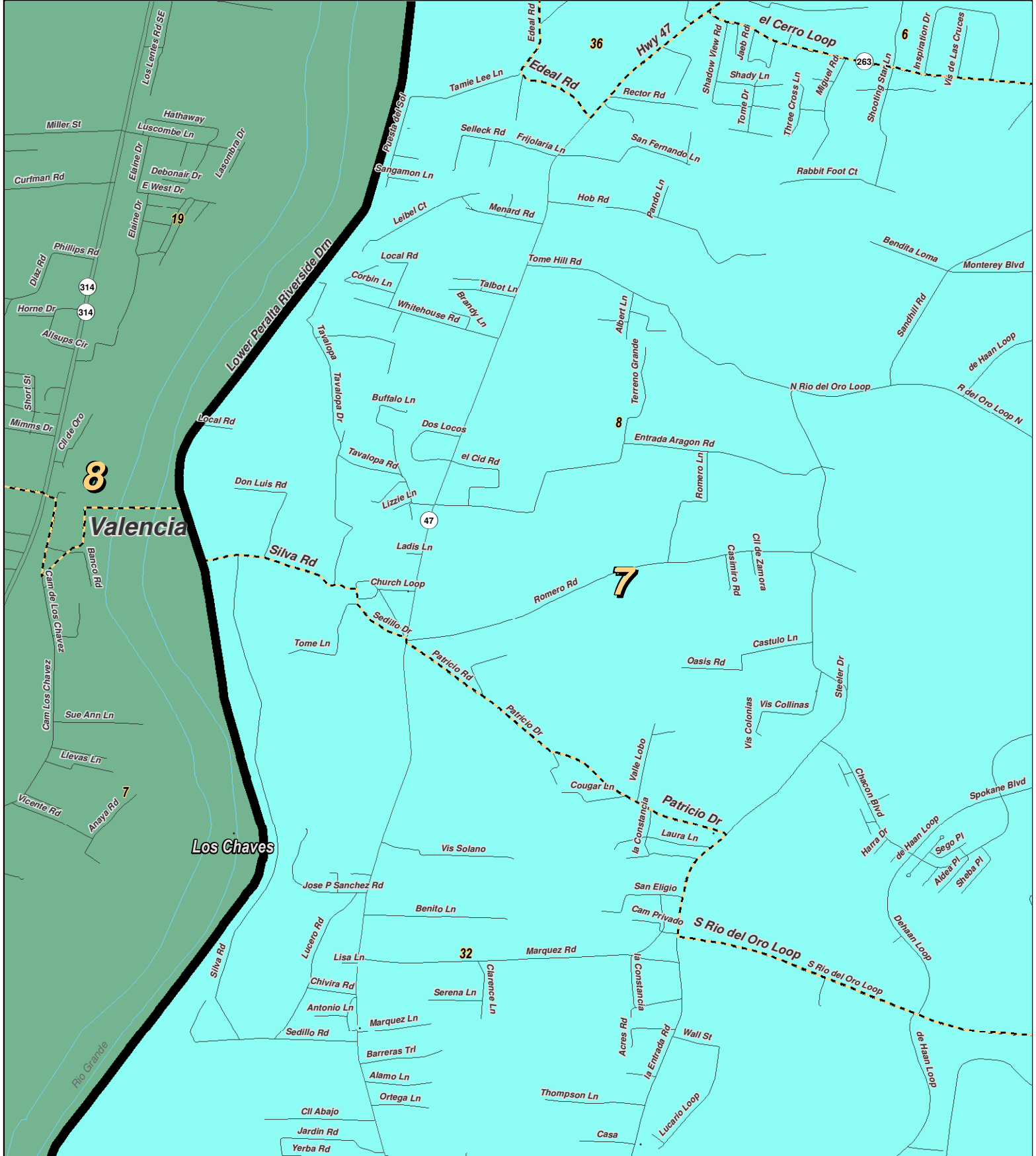
0 0.5 Miles



**LEGEND** Created: March 01, 2012

Precincts	Rivers	Interstate
Counties	Lakes / Ponds	US Highway
		State Highway

Research & Polling, Inc. distributes this map assuming no liability for any errors, omissions, or inaccuracies in the information provided regardless of the cause in reliance upon any maps.



0 0.8 Miles

**RESEARCH & POLLING INC.**

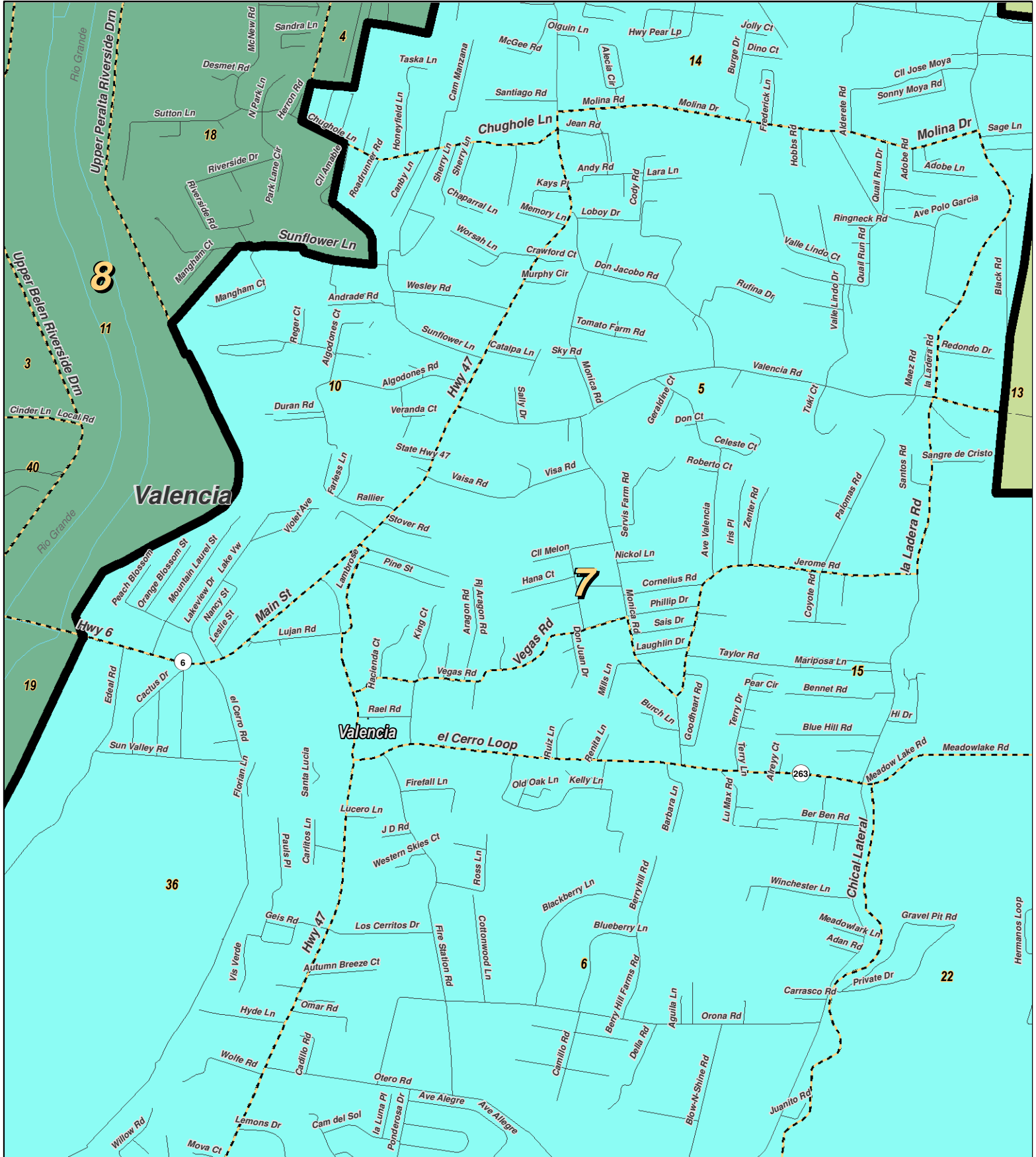
For the New Mexico  
Legislative Council Service



**LEGEND** Created: March 01, 2012

Precincts	Rivers	Interstate
Counties	Lakes / Ponds	US Highway
		State Highway

Research & Polling, Inc. distributes this map assuming no liability for any errors, omissions, or inaccuracies in the information provided regardless of the cause in reliance upon any maps.



0 0.75 Miles

**RESEARCH & POLLING INC.**

For the New Mexico Legislative Council Service



**LEGEND** Created: March 01, 2012

Precincts	Rivers	Interstate
Counties	Lakes / Ponds	US Highway
		State Highway

Research & Polling, Inc. distributes this map assuming no liability for any errors, omissions, or inaccuracies in the information provided regardless of the cause in reliance upon any maps.

**NM House  
 HD\_District\_Court\_1  
 (Court Adopted on Remand February 2012)**

**District: 8**

<b>District: 8</b>				<b>Adult Non-Hispanic</b>		
<b>County/ Precinct</b>	<b>Total Population</b>	<b>Adult Hispanic</b>	<b>Total Adult Native American</b>	<b>White</b>	<b>Native American</b>	<b>Black</b>
VA 2	2,835	66.1%	4.6%	29.8%	1.8%	0.7%
VA 3	1,022	57.5%	4.9%	37.1%	3.5%	0.1%
VA 4	1,304	34.9%	2.9%	60.7%	2.1%	0.4%
VA 7	3,216	55.5%	2.8%	41.4%	1.2%	0.9%
VA 9	953	38.2%	5.4%	57.7%	3.3%	0.1%
VA 11	928	30.5%	3.2%	66.7%	1.5%	0.3%
VA 12	1,631	56.5%	3.5%	40.1%	1.0%	0.9%
VA 17	3,190	53.8%	3.5%	40.0%	2.1%	1.9%
VA 18	971	25.3%	3.1%	71.2%	2.1%	0.3%
VA 19	1,876	48.3%	7.2%	41.5%	6.1%	3.3%
VA 23	2,543	60.6%	4.2%	34.8%	1.9%	0.7%
VA 37	1,743	52.6%	6.1%	37.2%	4.7%	3.8%
VA 39	2,971	41.4%	2.7%	52.2%	1.4%	2.4%
VA 40	1,901	54.7%	3.7%	41.0%	2.2%	1.3%
VA 41	2,474	47.8%	3.4%	45.2%	1.9%	2.9%
<b>District Totals</b>	<b>29,558</b>	<b>50.8%</b>	<b>4.0%</b>	<b>43.7%</b>	<b>2.3%</b>	<b>1.5%</b>