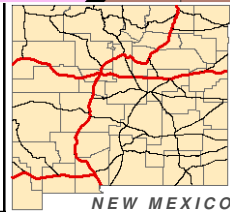


0 2 4 6 8 Miles

RESEARCH & POLLING INC.

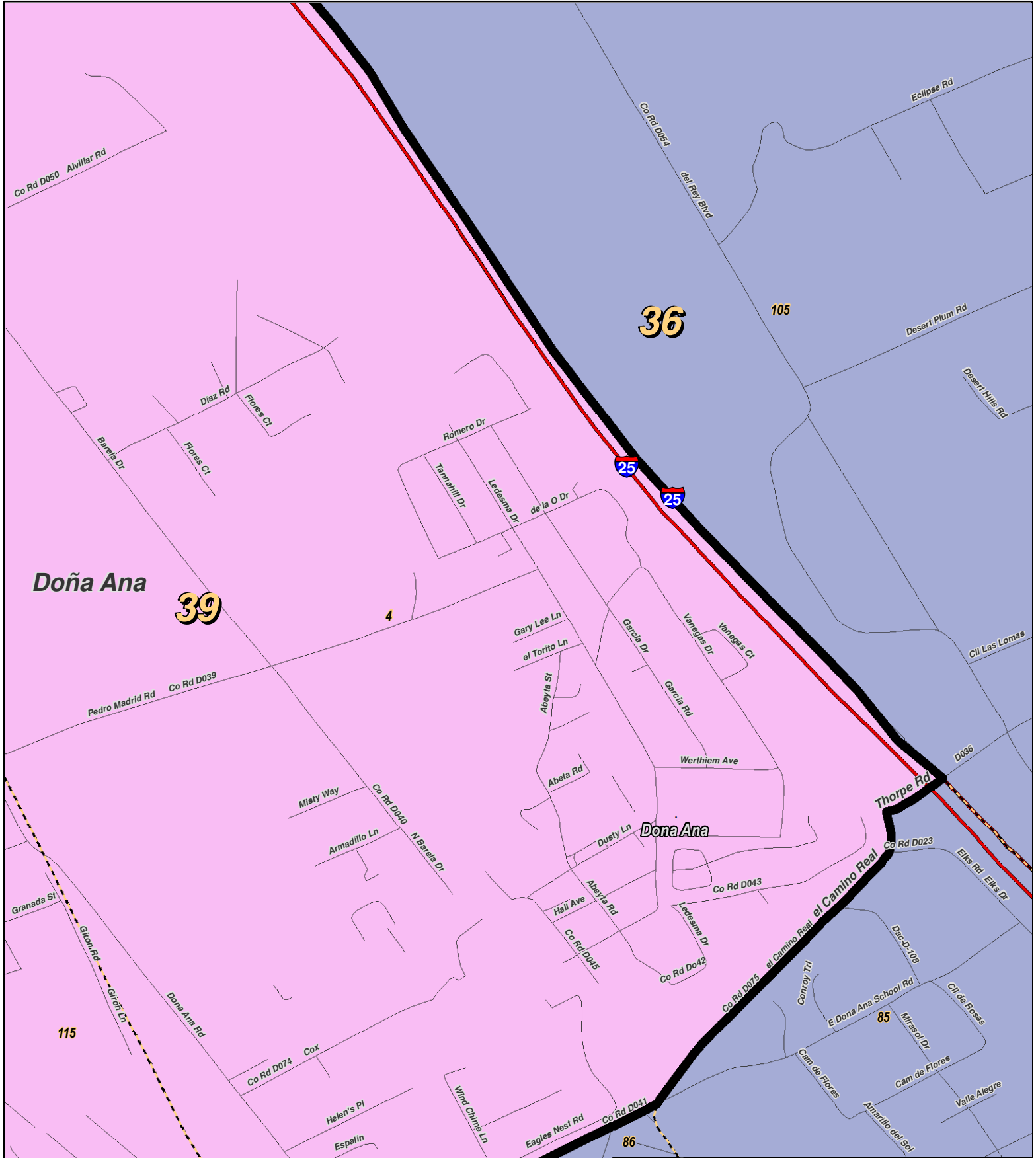
For the New Mexico Legislative Council Service



LEGEND Created: March 02, 2012

Precincts	Rivers	Interstate
Counties	Lakes / Ponds	US Highway
		State Highway

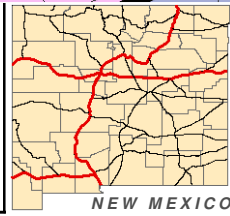
Research & Polling, Inc. distributes this map assuming no liability for any errors, omissions, or inaccuracies in the information provided regardless of the cause in reliance upon any maps.



0 0.3 Miles

RESEARCH & POLLING INC.

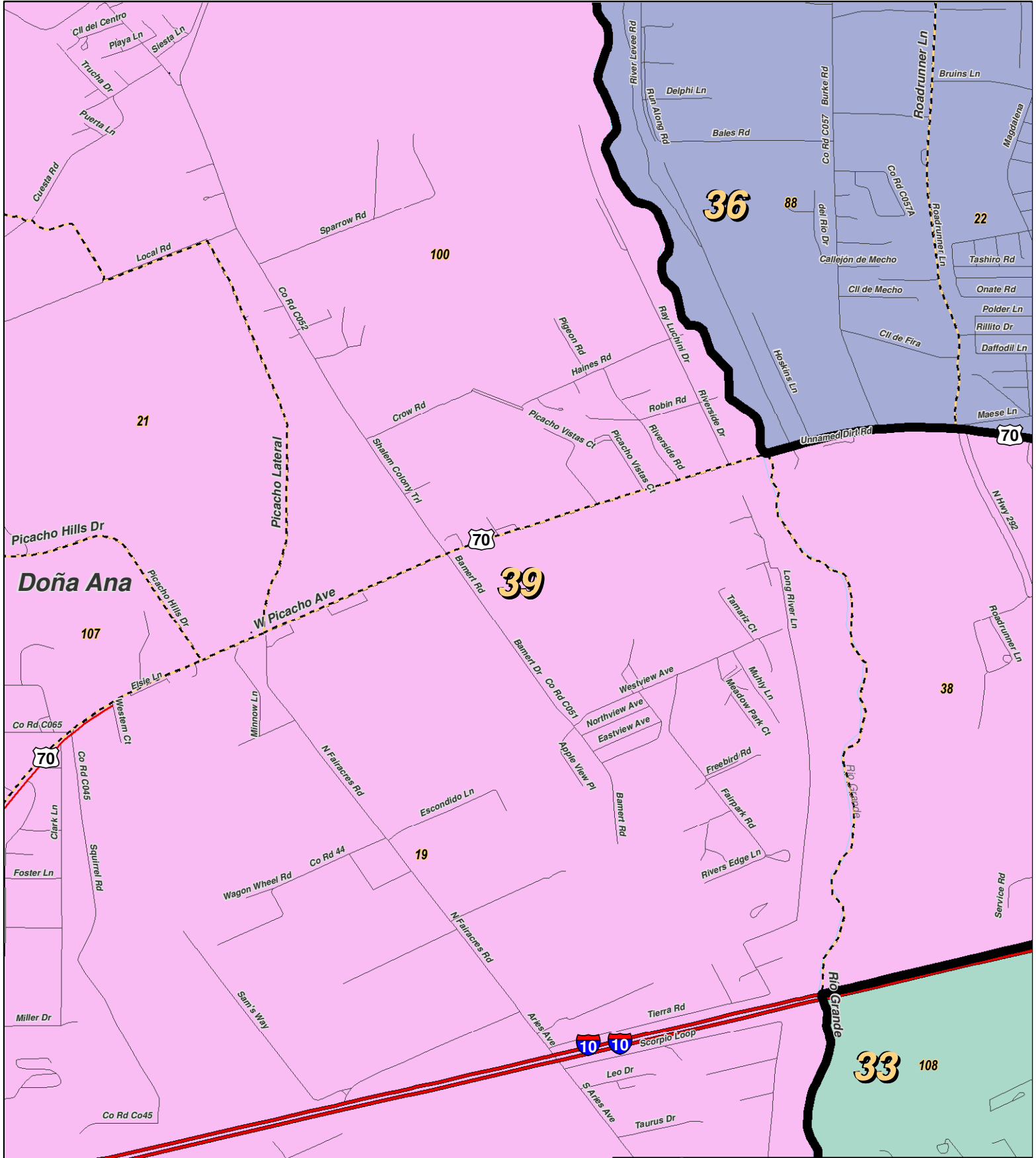
For the New Mexico Legislative Council Service



LEGEND Created: March 01, 2012

Precincts	Rivers	Interstate
Counties	Lakes / Ponds	US Highway
		State Highway

Research & Polling, Inc. distributes this map assuming no liability for any errors, omissions, or inaccuracies in the information provided regardless of the cause in reliance upon any maps.



0 0.5 Miles

RESEARCH & POLLING INC.

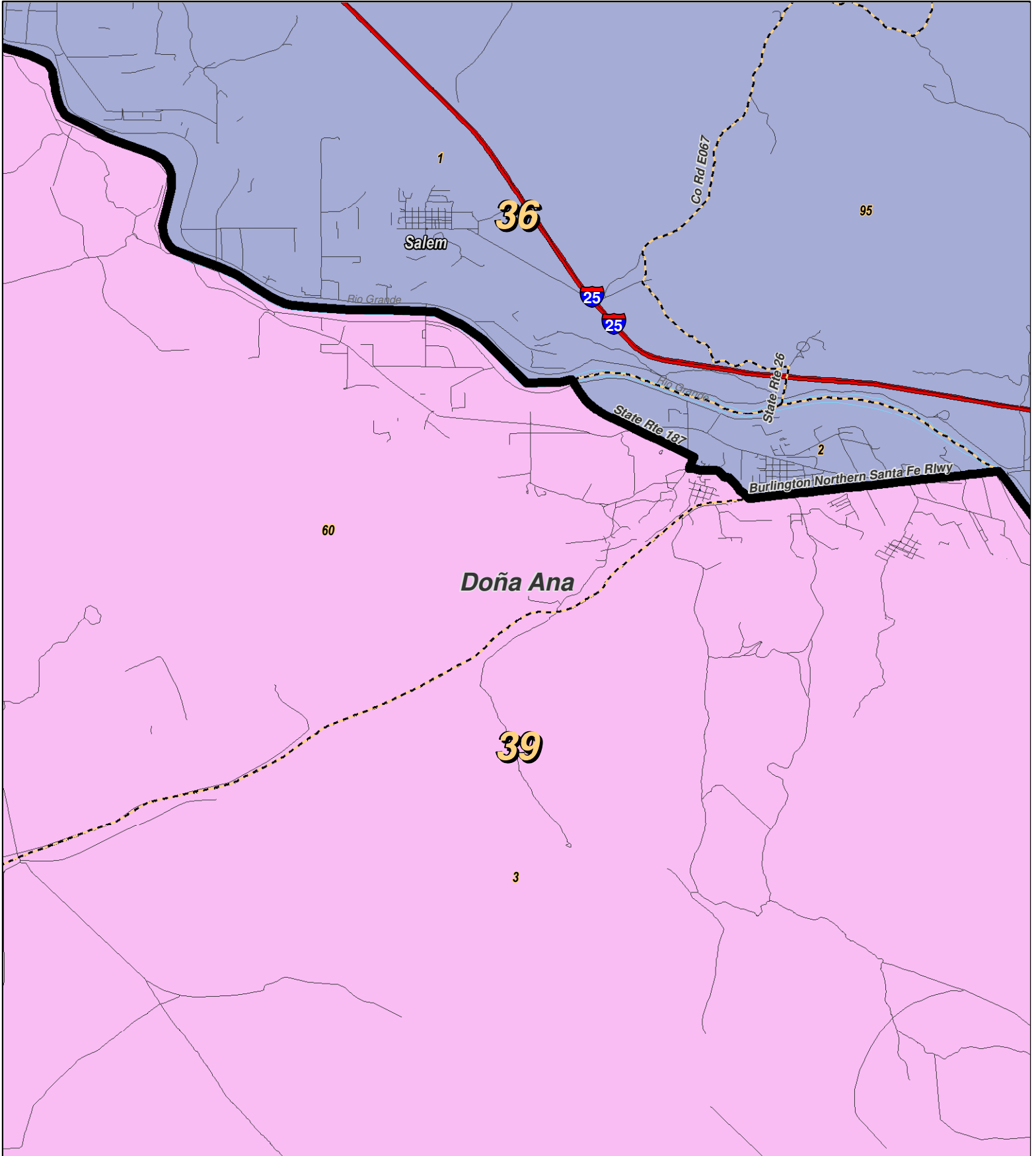
For the New Mexico Legislative Council Service



LEGEND Created: March 01, 2012

Precincts	Rivers	Interstate
Counties	Lakes / Ponds	US Highway
		State Highway

Research & Polling, Inc. distributes this map assuming no liability for any errors, omissions, or inaccuracies in the information provided regardless of the cause in reliance upon any maps.



0 1 2 Miles

RESEARCH & POLLING INC.

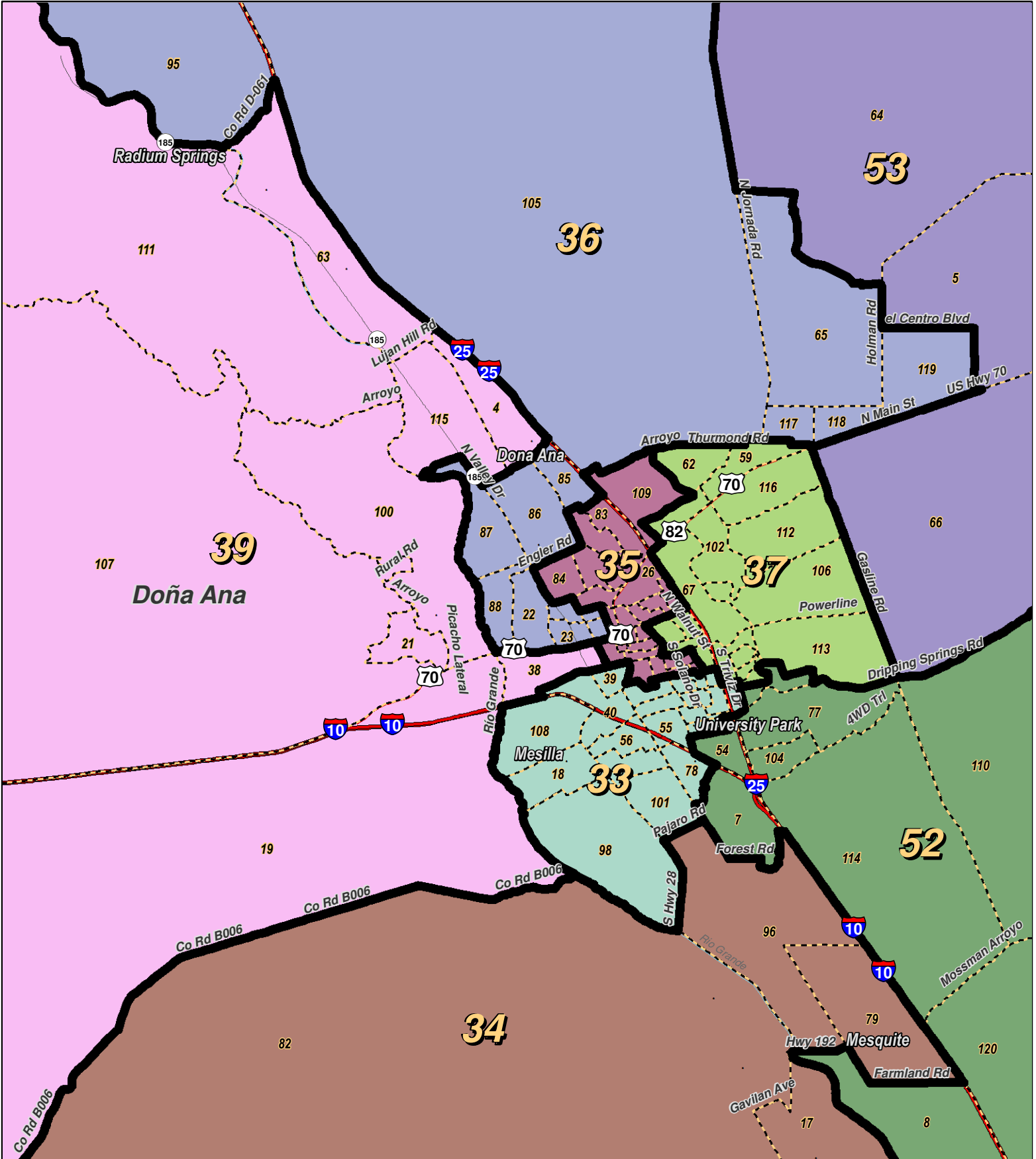
For the New Mexico
 Legislative Council Service



LEGEND Created: March 01, 2012

Precincts	Rivers	Interstate
Counties	Lakes / Ponds	US Highway
		State Highway

Research & Polling, Inc. distributes this map assuming no liability for any errors, omissions, or inaccuracies in the information provided regardless of the cause in reliance upon any maps.



0 1 2 3 4
 Miles

RESEARCH & POLLING INC.

For the New Mexico
 Legislative Council Service

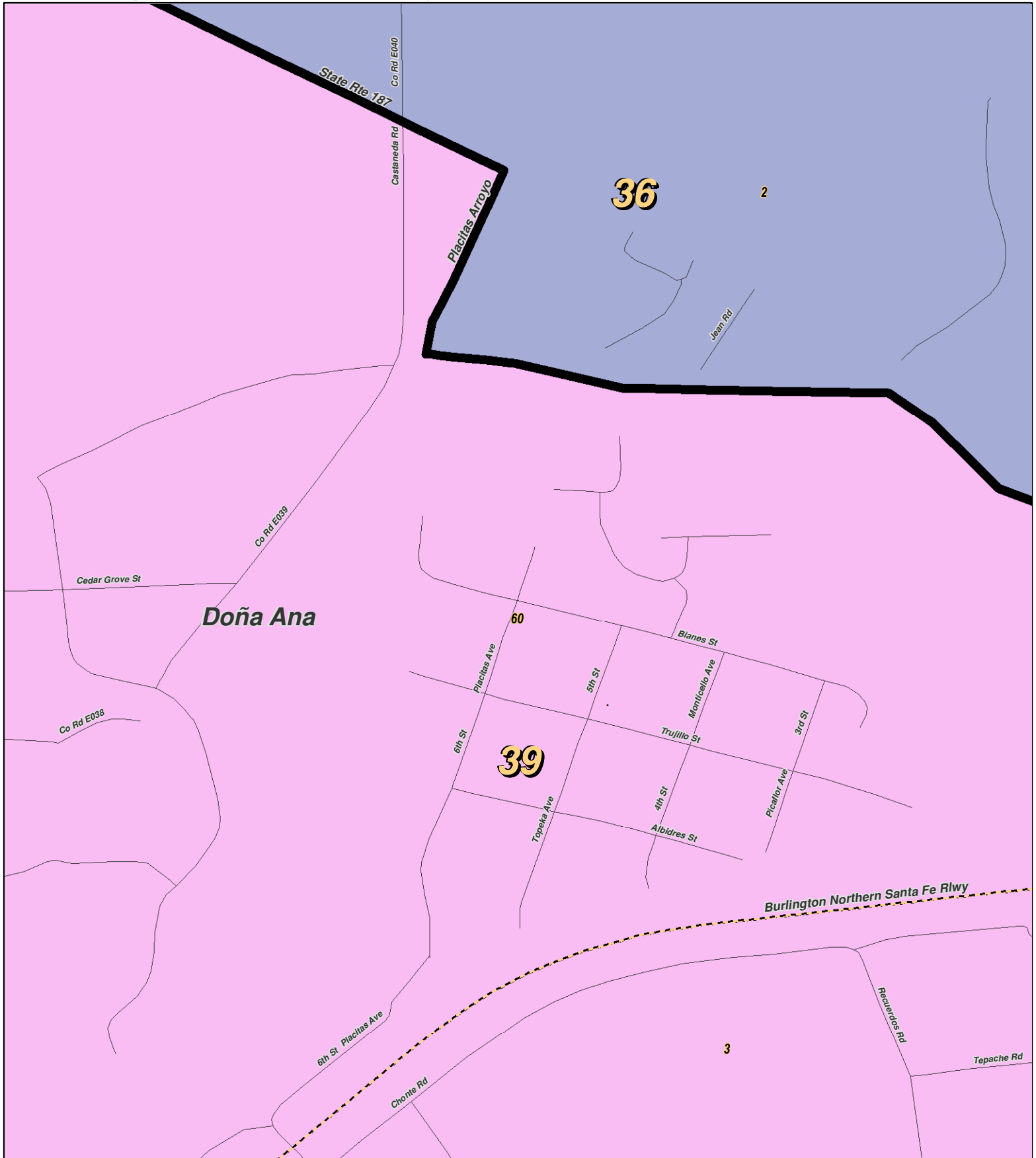
N



LEGEND Created: March 01, 2012

- Precincts
- Rivers
- Interstate
- Counties
- Lakes / Ponds
- US Highway
- State Highway

Research & Polling, Inc. distributes this map assuming no liability for any errors, omissions, or inaccuracies in the information provided regardless of the cause in reliance upon any maps.



0 0.1 Miles

RESEARCH & POLLING INC.

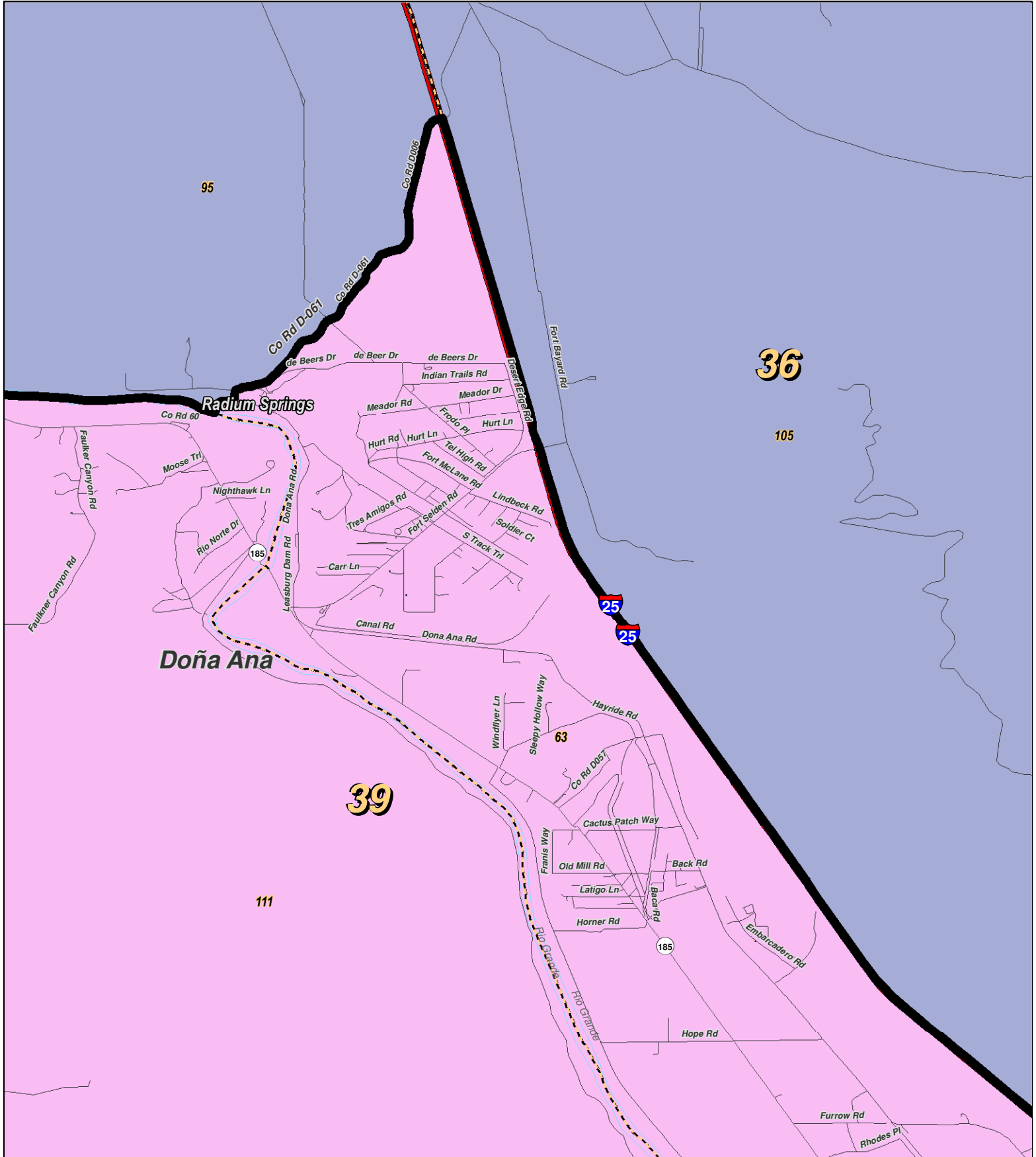
For the New Mexico
 Legislative Council Service



LEGEND Created: March 01, 2012

Precincts	Rivers	Interstate
Counties	Lakes / Ponds	US Highway
		State Highway

Research & Polling, Inc. distributes this map assuming no liability for any errors, omissions, or inaccuracies in the information provided regardless of the cause in reliance upon any maps.



RESEARCH & POLLING INC.

For the New Mexico Legislative Council Service

0 1 Miles

N

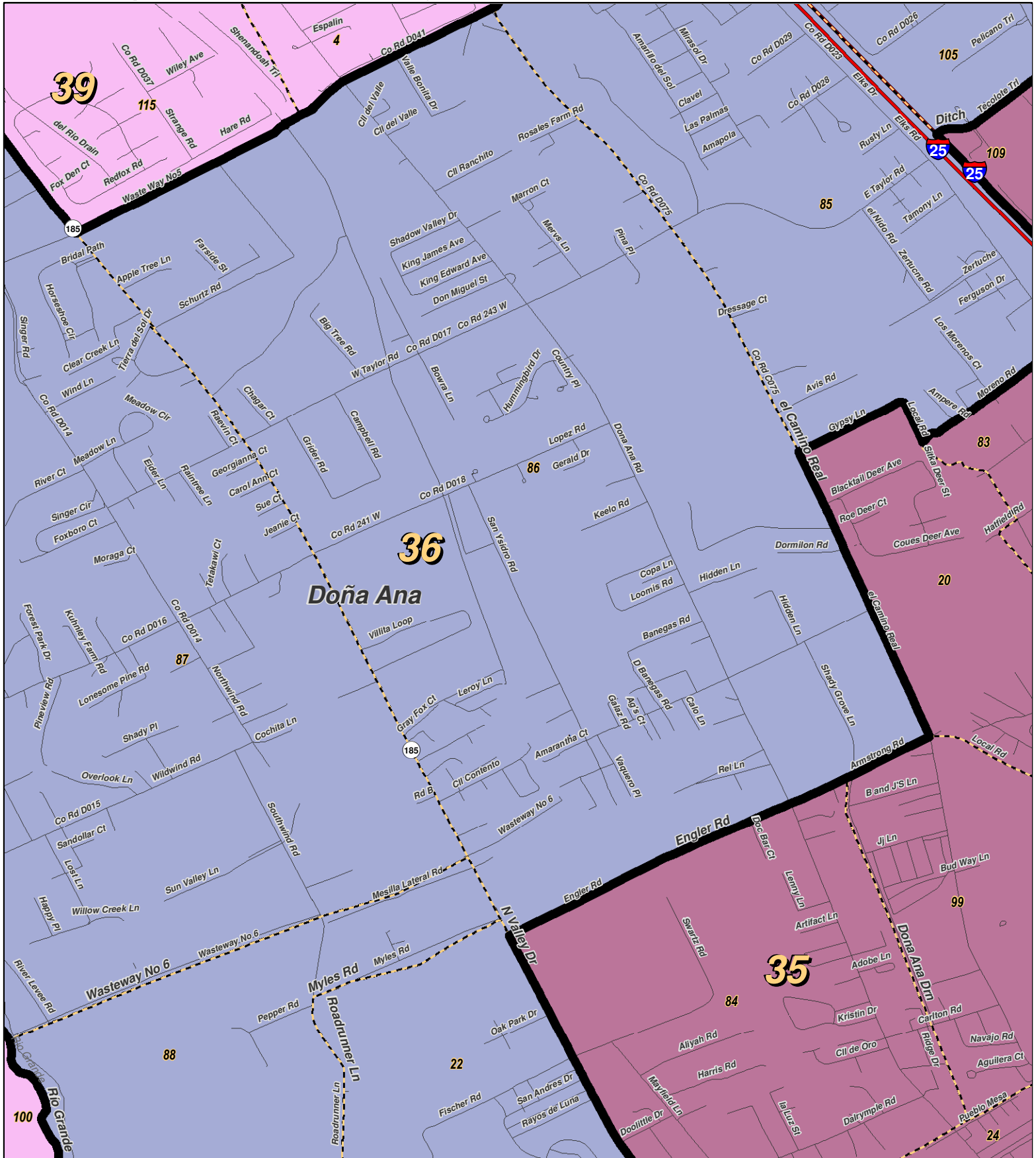


LEGEND

- Precincts
- Counties
- ~ Rivers
- ~ Lakes / Ponds
- = Interstate
- = US Highway
- ~ State Highway

Created: March 01, 2012

Research & Polling, Inc. distributes this map assuming no liability for any errors, omissions, or inaccuracies in the information provided regardless of the cause in reliance upon any maps.



0 0.6 Miles

RESEARCH & POLLING INC.

For the New Mexico Legislative Council Service



LEGEND Created: March 01, 2012

Precincts	Rivers	Interstate
Counties	Lakes / Ponds	US Highway
		State Highway

Research & Polling, Inc. distributes this map assuming no liability for any errors, omissions, or inaccuracies in the information provided regardless of the cause in reliance upon any maps.

**NM House
 HD_District_Court_1
 (Court Adopted on Remand February 2012)**

District: 36

District: 36				Adult Non-Hispanic		
County/ Precinct	Total Population	Adult Hispanic	Total Adult Native American	White	Native American	Black
DO 1	1,674	84.2%	2.1%	14.6%	0.5%	0.0%
DO 2	1,265	80.6%	1.3%	18.8%	0.5%	0.0%
DO 22	2,813	64.1%	1.8%	32.8%	0.2%	1.8%
DO 23	1,807	72.2%	2.0%	24.5%	0.8%	1.1%
DO 25	834	45.3%	2.1%	51.2%	0.3%	1.0%
DO 31	888	42.3%	4.2%	50.8%	1.8%	2.0%
DO 65	1,765	84.3%	2.3%	13.6%	1.0%	0.5%
DO 85	1,187	56.6%	2.1%	40.1%	0.3%	0.3%
DO 86	2,561	55.3%	3.6%	41.7%	0.9%	0.9%
DO 87	1,518	34.8%	1.7%	63.1%	0.4%	0.3%
DO 88	694	56.4%	2.5%	39.6%	1.1%	0.2%
DO 90	1,141	49.8%	1.5%	44.9%	0.7%	2.2%
DO 95	482	80.8%	3.4%	17.6%	0.6%	0.3%
DO 105	3,946	64.0%	3.1%	32.6%	0.6%	1.4%
DO 117	2,837	67.5%	2.5%	27.8%	0.8%	2.0%
DO 118	2,032	54.1%	3.0%	40.3%	0.8%	2.7%
DO 119	1,799	66.3%	3.7%	29.6%	1.0%	1.1%
District Totals	29,243	62.6%	2.6%	34.0%	0.7%	1.2%