

0 4 8 12 16 Miles

RESEARCH & POLLING INC.

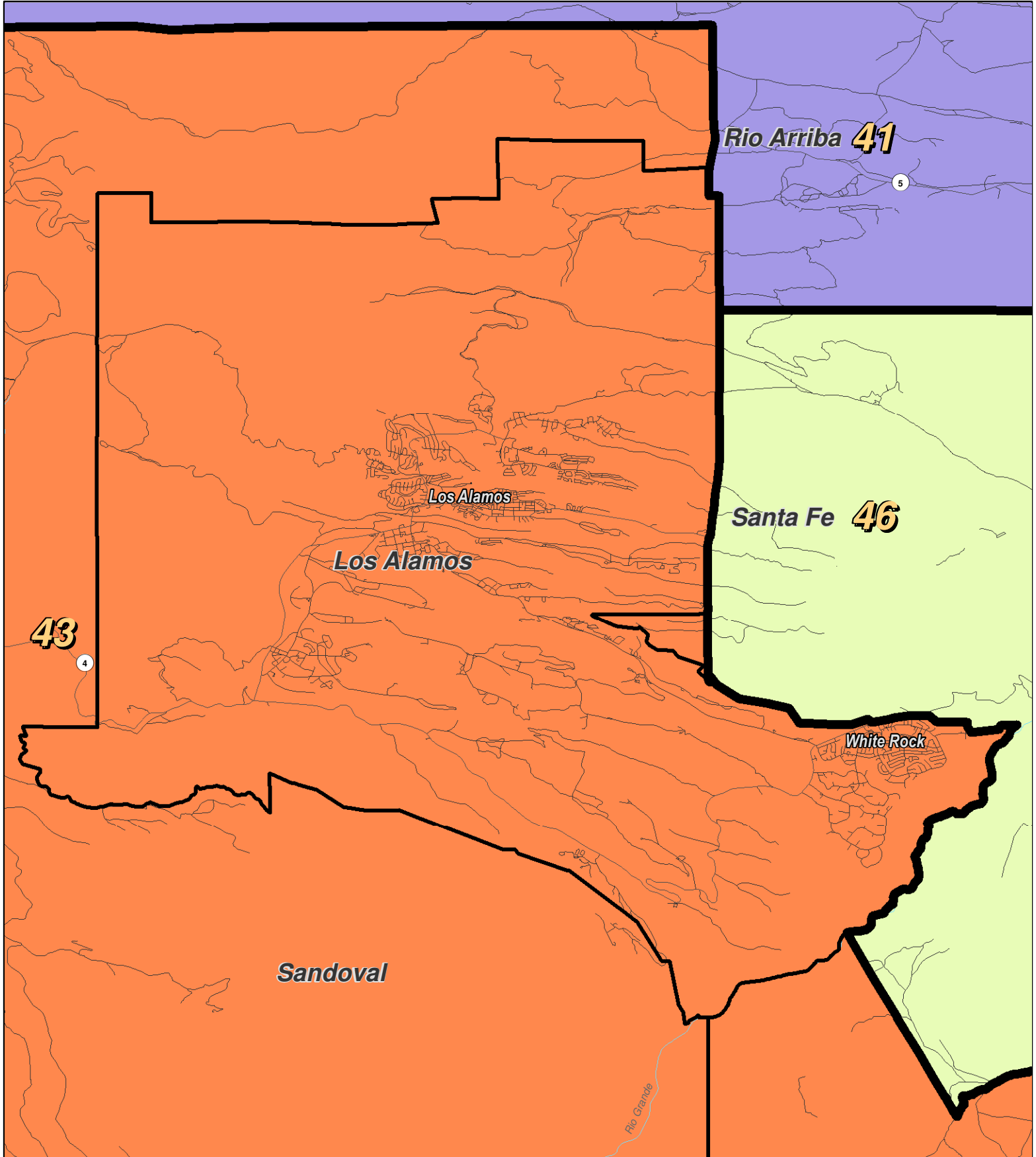
For the New Mexico Legislative Council Service



LEGEND Created: March 02, 2012

Precincts	Rivers	Interstate
Counties	Lakes / Ponds	US Highway
		State Highway

Research & Polling, Inc. distributes this map assuming no liability for any errors, omissions, or inaccuracies in the information provided regardless of the cause in reliance upon any maps.



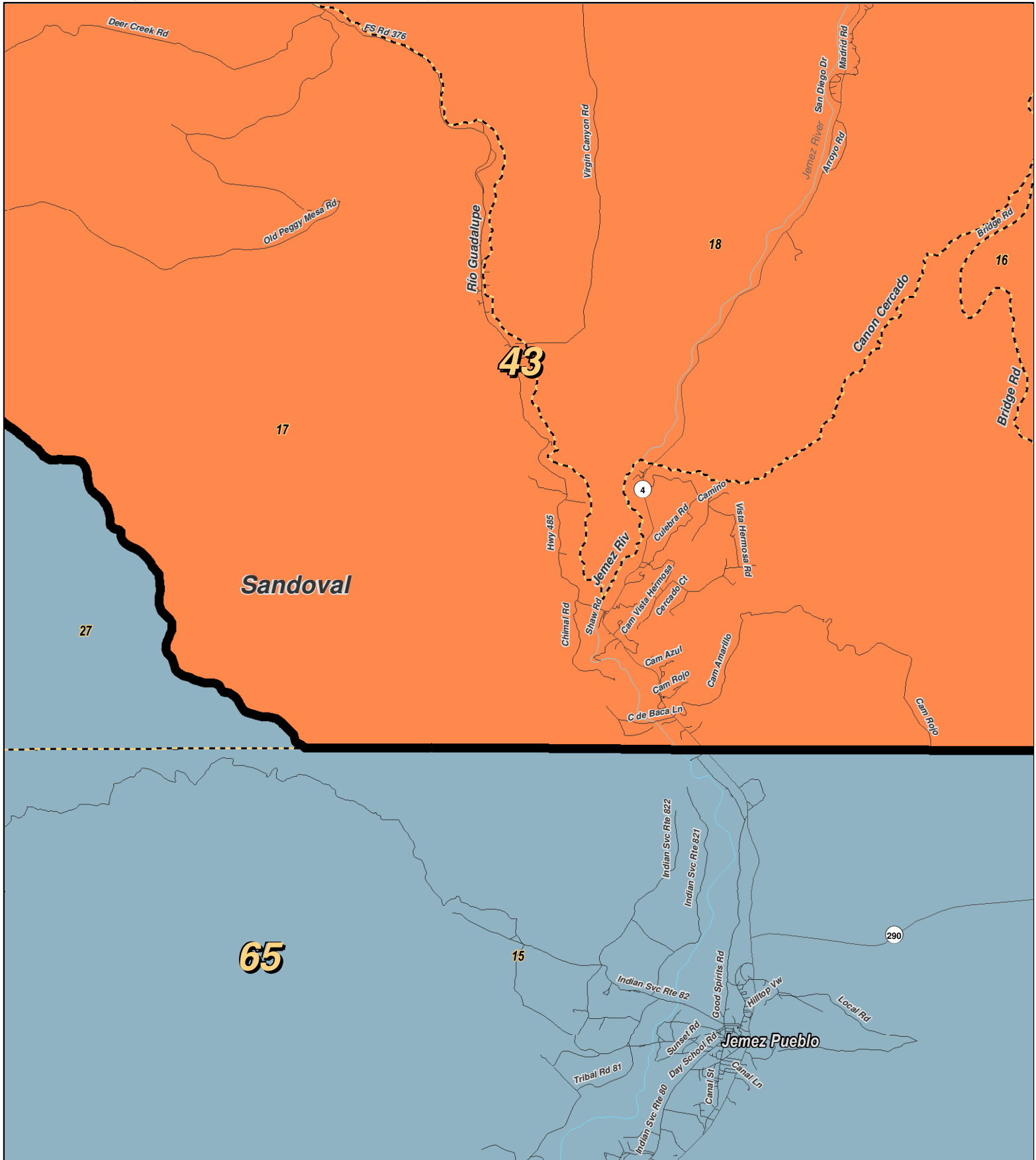
RESEARCH & POLLING INC.
For the New Mexico Legislative Council Service

0 1 2 3 Miles

LEGEND Created: March 01, 2012

- Counties
- Rivers
- Lakes / Ponds
- Interstate
- US Highway
- State Highway

Research & Polling, Inc. distributes this map assuming no liability for any errors, omissions, or inaccuracies in the information provided regardless of the cause in reliance upon any maps.



RESEARCH & POLLING
INC.

For the New Mexico
Legislative Council Service

0 1 Miles

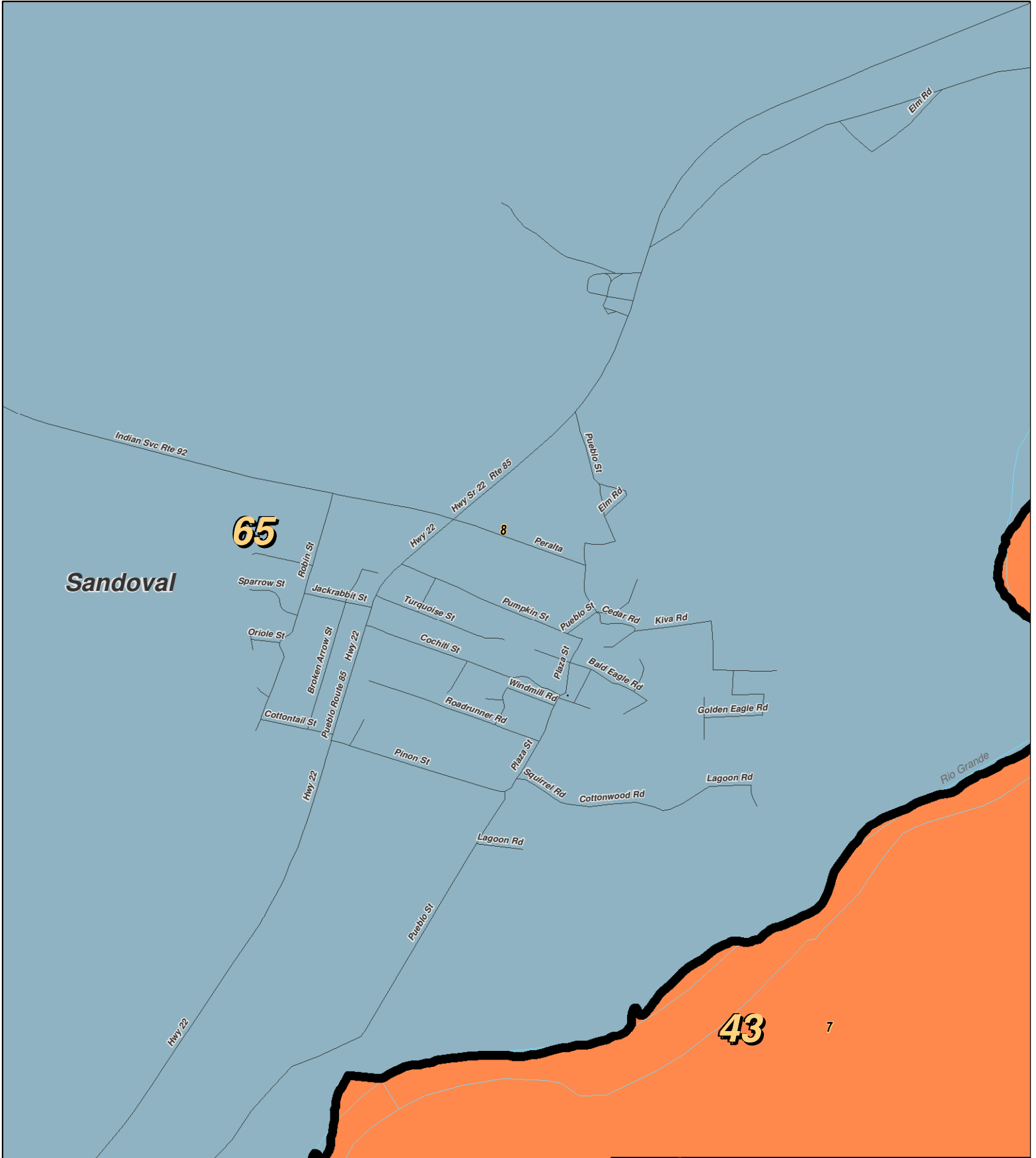
NEW MEXICO

LEGEND

- Precincts
- Counties
- ~ Rivers
- ~ Lakes / Ponds
- = Interstate
- - - US Highway
- ~ State Highway

Created: March 01, 2012

Research & Polling, Inc. distributes this map assuming no liability for any errors, omissions, or inaccuracies in the information provided regardless of the cause in reliance upon any maps.



For the New Mexico
Legislative Council Service

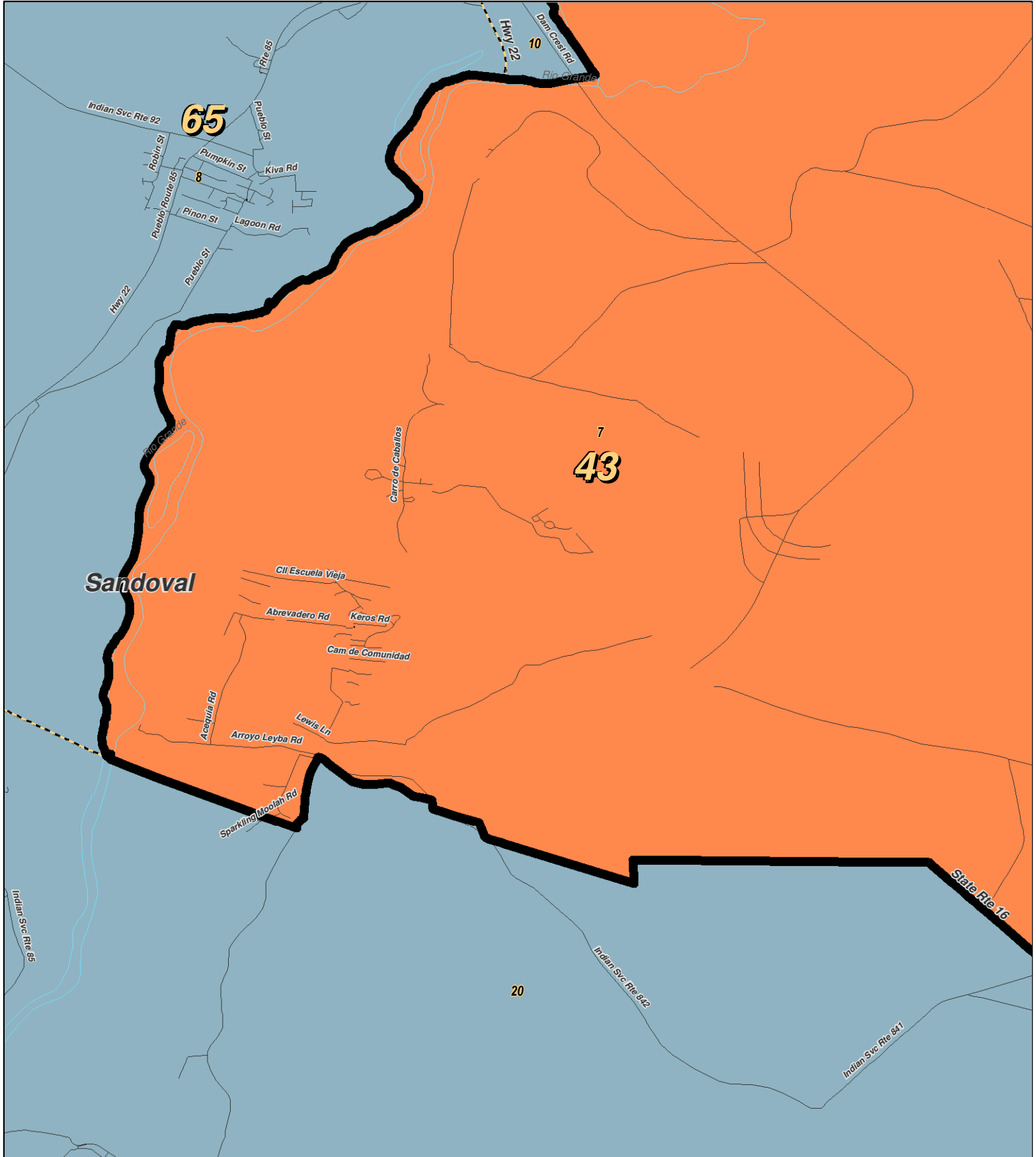
0 0.4 Miles

NEW MEXICO

LEGEND Created: March 01, 2012

Precincts	Rivers	Interstate
Counties	Lakes / Ponds	US Highway
		State Highway

Research & Polling, Inc. distributes this map assuming no liability for any errors, omissions, or inaccuracies in the information provided regardless of the cause in reliance upon any maps.



0 1 Miles

RESEARCH & POLLING INC.

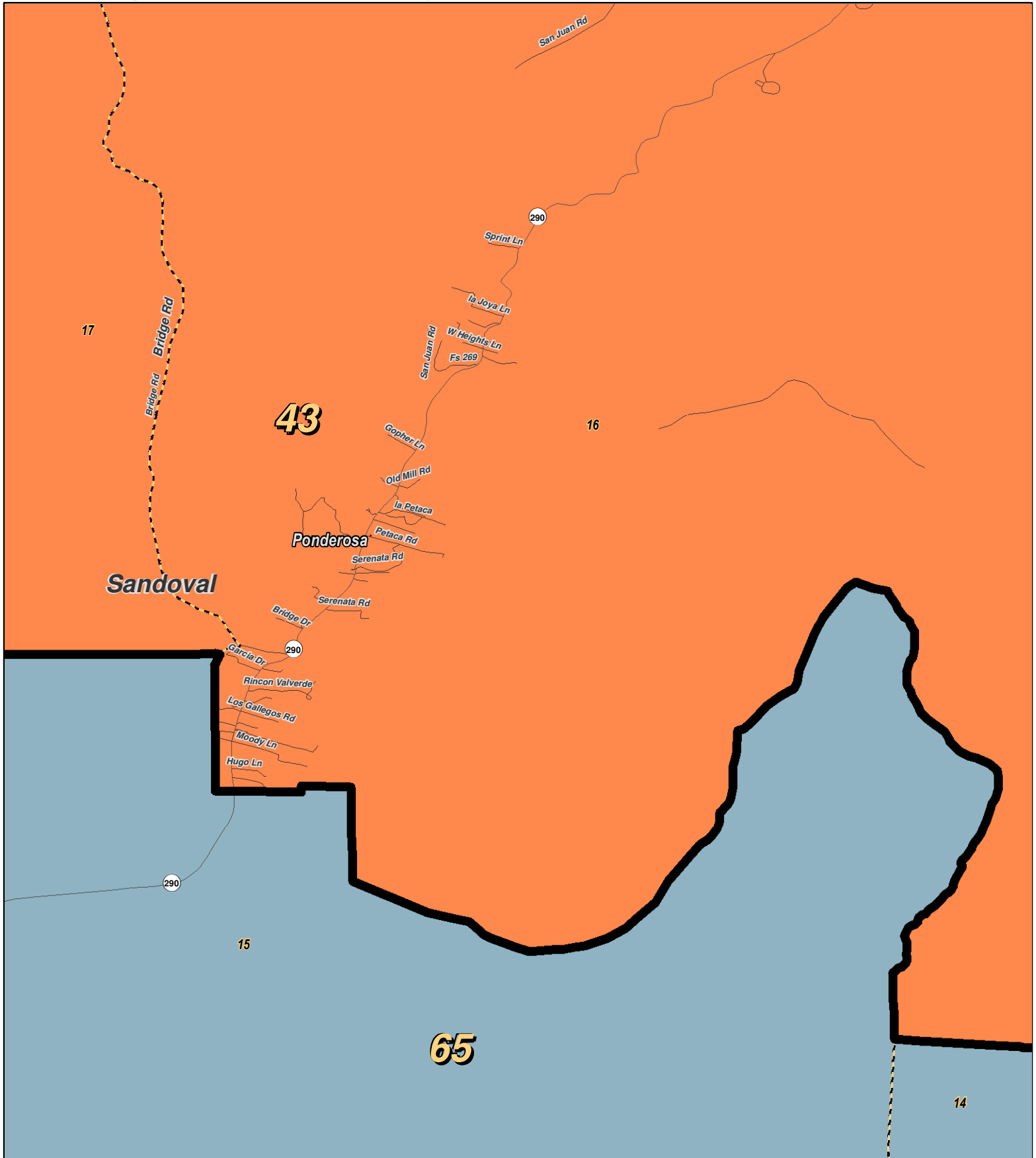
For the New Mexico Legislative Council Service



LEGEND Created: March 01, 2012

Precincts	Rivers	Interstate
Counties	Lakes / Ponds	US Highway
		State Highway

Research & Polling, Inc. distributes this map assuming no liability for any errors, omissions, or inaccuracies in the information provided regardless of the cause in reliance upon any maps.



For the New Mexico
Legislative Council Service

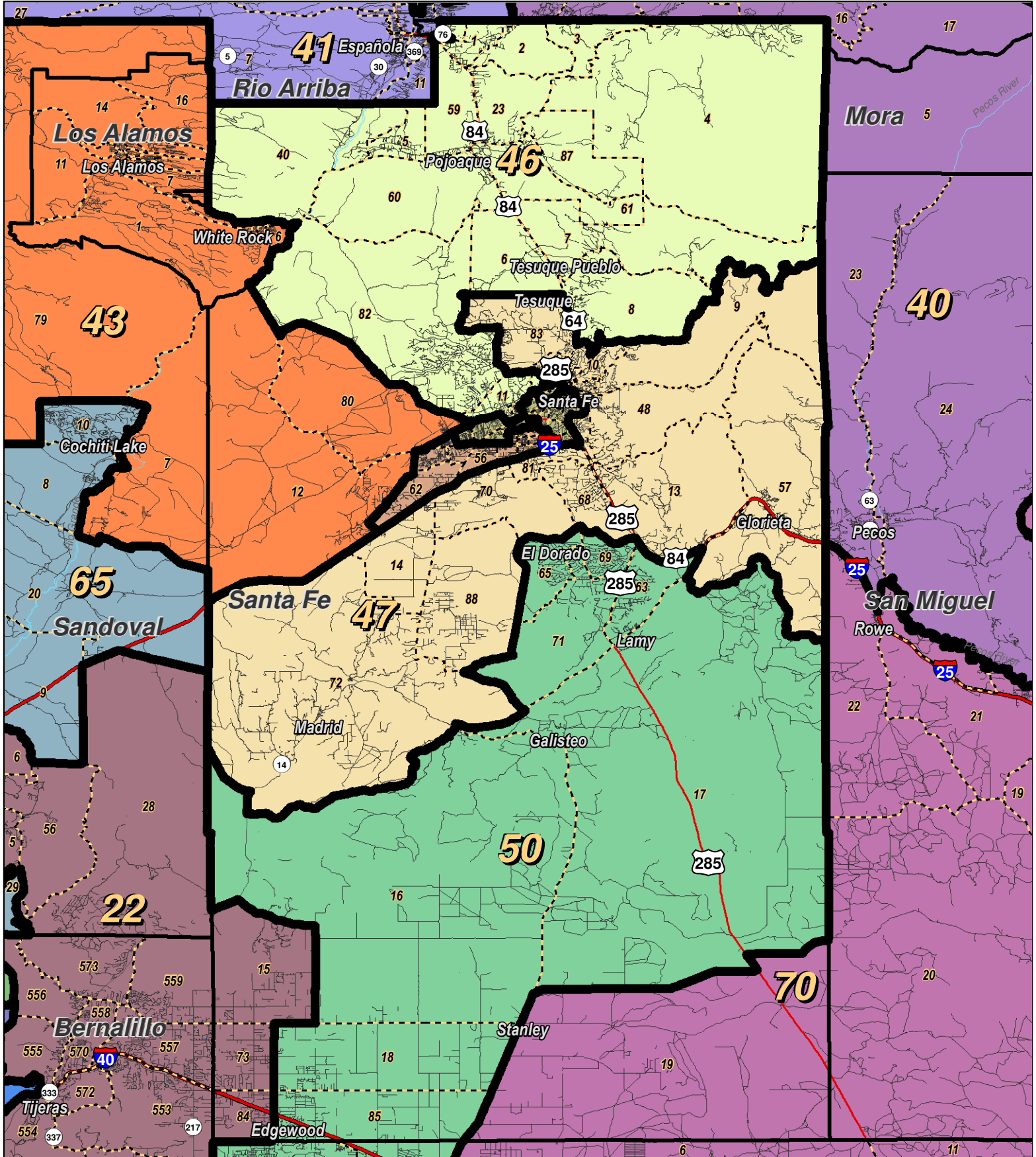
0 1 Miles

NEW MEXICO

LEGEND Created: March 01, 2012

Precincts	Rivers	Interstate
Counties	Lakes / Ponds	US Highway
		State Highway

Research & Polling, Inc. distributes this map assuming no liability for any errors, omissions, or inaccuracies in the information provided regardless of the cause in reliance upon any maps.



0 3 6 9 12 Miles

RESEARCH & POLLING INC.

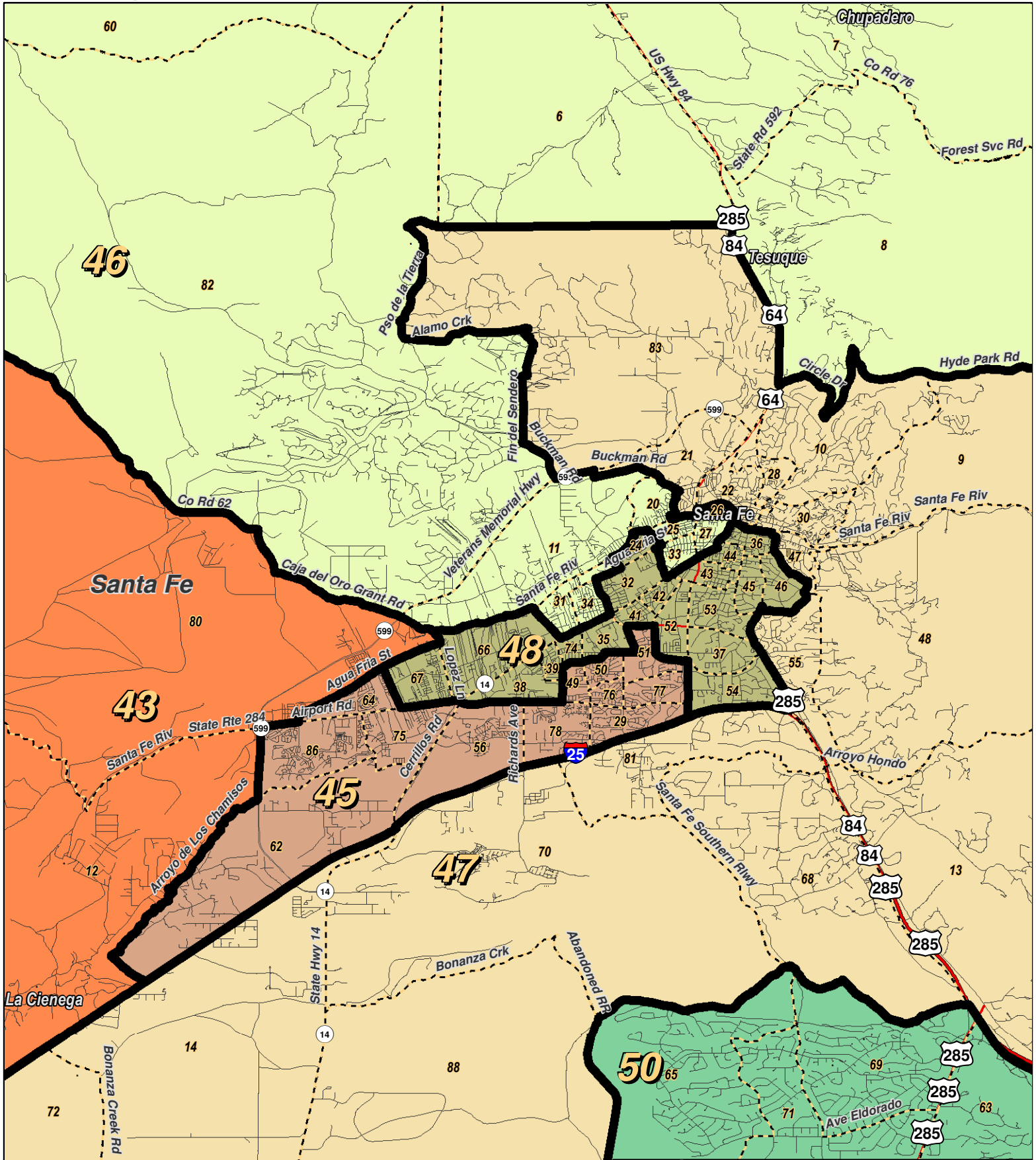
For the New Mexico Legislative Council Service



LEGEND Created: March 01, 2012

- Precincts (dashed line)
- Counties (thick black line)
- Rivers (blue wavy line)
- Lakes / Ponds (blue irregular shape)
- Interstate (red double line)
- US Highway (red single line)
- State Highway (black single line)

Research & Polling, Inc. distributes this map assuming no liability for any errors, omissions, or inaccuracies in the information provided regardless of the cause in reliance upon any maps.



0 1 2 3 Miles

RESEARCH & POLLING INC.

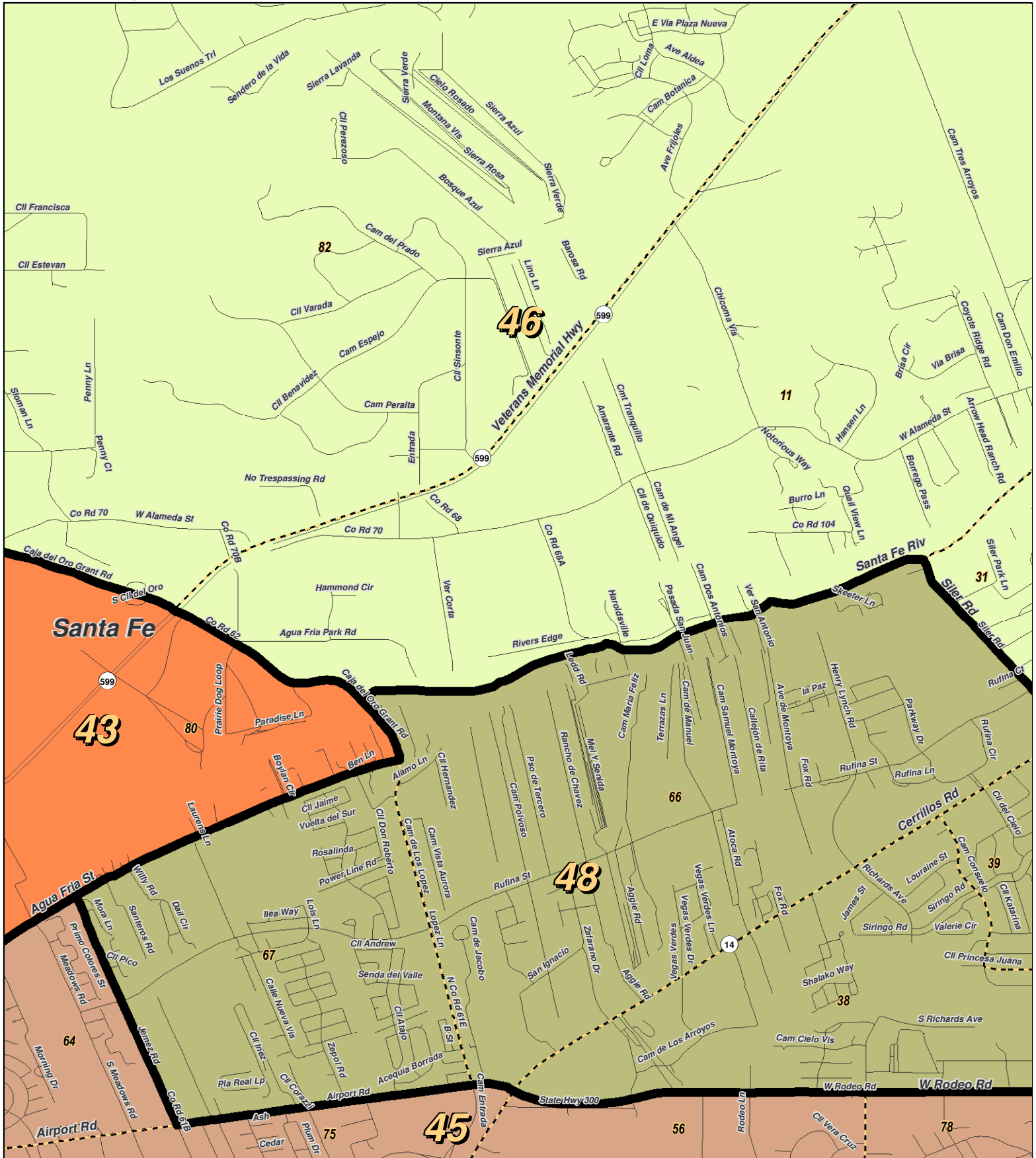
For the New Mexico Legislative Council Service



LEGEND Created: March 01, 2012

Precincts	Rivers	Interstate
Counties	Lakes / Ponds	US Highway
		State Highway

Research & Polling, Inc. distributes this map assuming no liability for any errors, omissions, or inaccuracies in the information provided regardless of the cause in reliance upon any maps.



0 0.7 Miles

RESEARCH & POLLING INC.

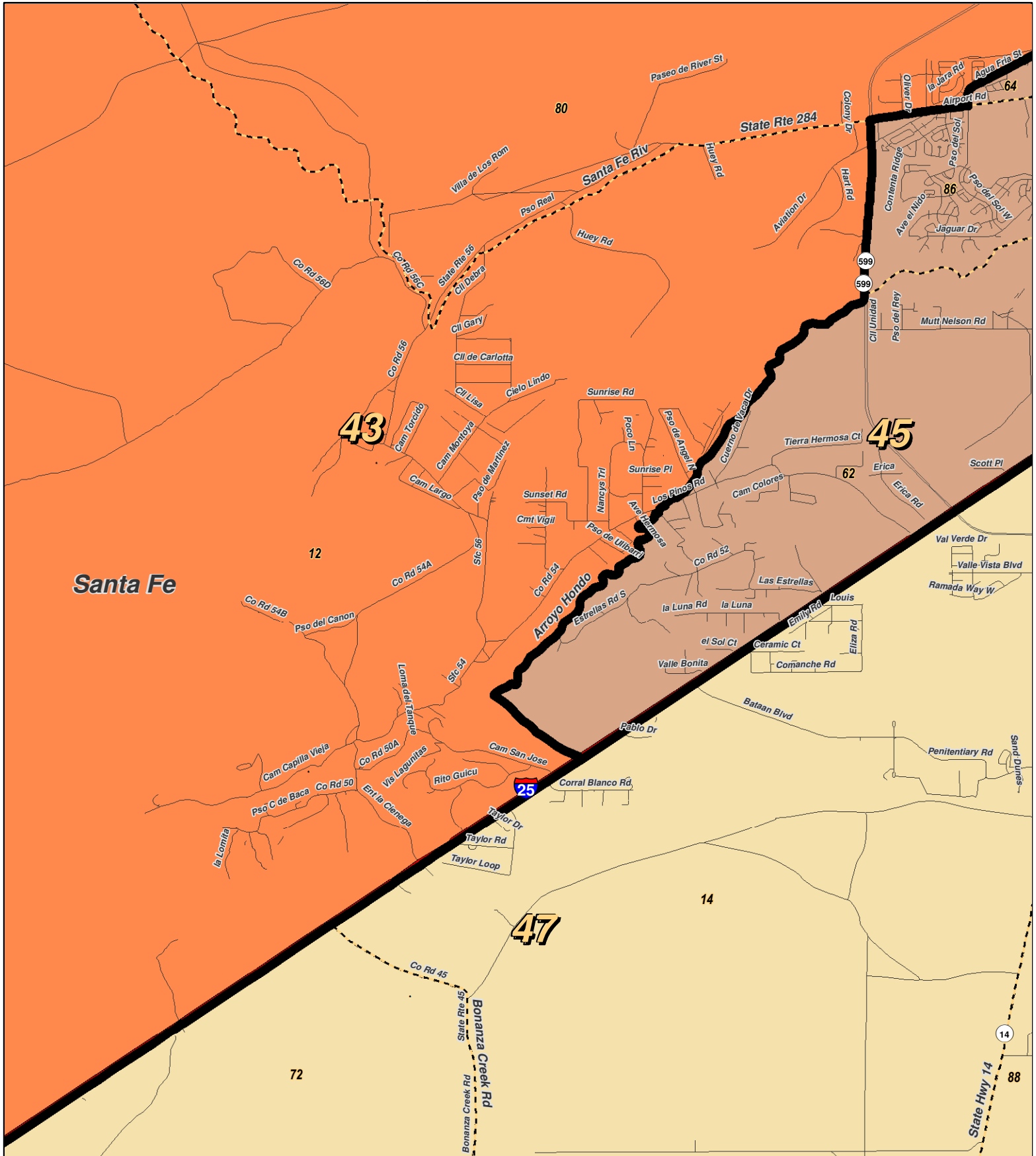
For the New Mexico Legislative Council Service



LEGEND Created: March 01, 2012

Precincts	Rivers	Interstate
Counties	Lakes / Ponds	US Highway
		State Highway

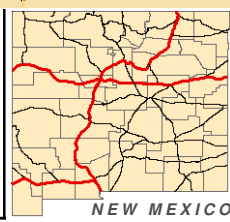
Research & Polling, Inc. distributes this map assuming no liability for any errors, omissions, or inaccuracies in the information provided regardless of the cause in reliance upon any maps.



0 1 Miles

RESEARCH & POLLING INC.

For the New Mexico Legislative Council Service



LEGEND Created: March 01, 2012

- Precincts
- Rivers
- Interstate
- Counties
- Lakes / Ponds
- US Highway
- State Highway

Research & Polling, Inc. distributes this map assuming no liability for any errors, omissions, or inaccuracies in the information provided regardless of the cause in reliance upon any maps.

**NM House
HD_District_Court_1
(Court Adopted on Remand February 2012)**

District: 43

				Adult Non-Hispanic		
County/ Precinct	Total Population	Adult Hispanic	Total Adult Native American	White	Native American	Black
LA 1	831	7.1%	0.1%	89.4%	0.0%	0.4%
LA 2	573	10.5%	0.2%	84.5%	0.2%	0.7%
LA 3	884	11.9%	0.6%	82.7%	0.3%	0.6%
LA 4	1,100	12.6%	1.4%	82.2%	0.6%	0.1%
LA 5	702	18.6%	2.1%	74.9%	1.2%	0.4%
LA 6	1,647	10.3%	1.2%	84.9%	0.7%	0.2%
LA 7	1,135	18.8%	2.7%	63.9%	1.1%	1.5%
LA 8	935	12.4%	1.5%	72.2%	0.6%	0.5%
LA 9	745	16.9%	2.0%	74.1%	0.6%	0.6%
LA 10	502	23.7%	1.5%	69.0%	0.5%	2.2%
LA 11	1,127	11.4%	2.0%	84.6%	0.6%	0.0%
LA 12	1,003	13.9%	1.5%	80.9%	1.2%	0.7%
LA 13	1,152	14.3%	1.5%	76.9%	0.4%	0.7%
LA 14	1,052	12.0%	1.9%	80.5%	1.1%	0.4%
LA 15	2,379	13.8%	1.7%	75.9%	0.6%	0.3%
LA 16	1,460	4.6%	1.1%	88.9%	0.4%	0.4%
LA 17	723	9.5%	0.4%	78.9%	0.4%	0.8%
RI 25	258	17.2%	3.3%	79.1%	3.3%	0.0%
RI 30	455	87.4%	0.9%	11.4%	0.0%	0.0%
SD 7	712	74.1%	12.7%	14.3%	9.9%	1.1%
SD 16	387	54.5%	8.6%	37.9%	7.3%	0.0%
SD 17	396	44.6%	11.3%	43.7%	10.1%	0.0%
SD 18	579	18.1%	2.9%	77.9%	1.3%	0.6%
SD 21	580	61.9%	9.6%	29.2%	6.9%	0.2%
SD 22	728	43.5%	20.9%	36.6%	18.3%	0.8%
SD 23	447	49.3%	6.1%	42.1%	4.8%	1.3%
SD 51	0	?	?	?	?	?
SD 78	351	10.5%	2.7%	85.5%	2.4%	0.0%
SD 79	308	9.9%	4.4%	83.7%	2.0%	0.0%
SF 12	2,639	72.4%	2.3%	24.7%	0.9%	0.1%
SF 80	3,861	91.0%	2.1%	8.2%	0.5%	0.0%
District Totals	29,651	32.8%	2.9%	60.3%	1.7%	0.4%