

0 1 2 3 4
 Miles

RESEARCH & POLLING INC.

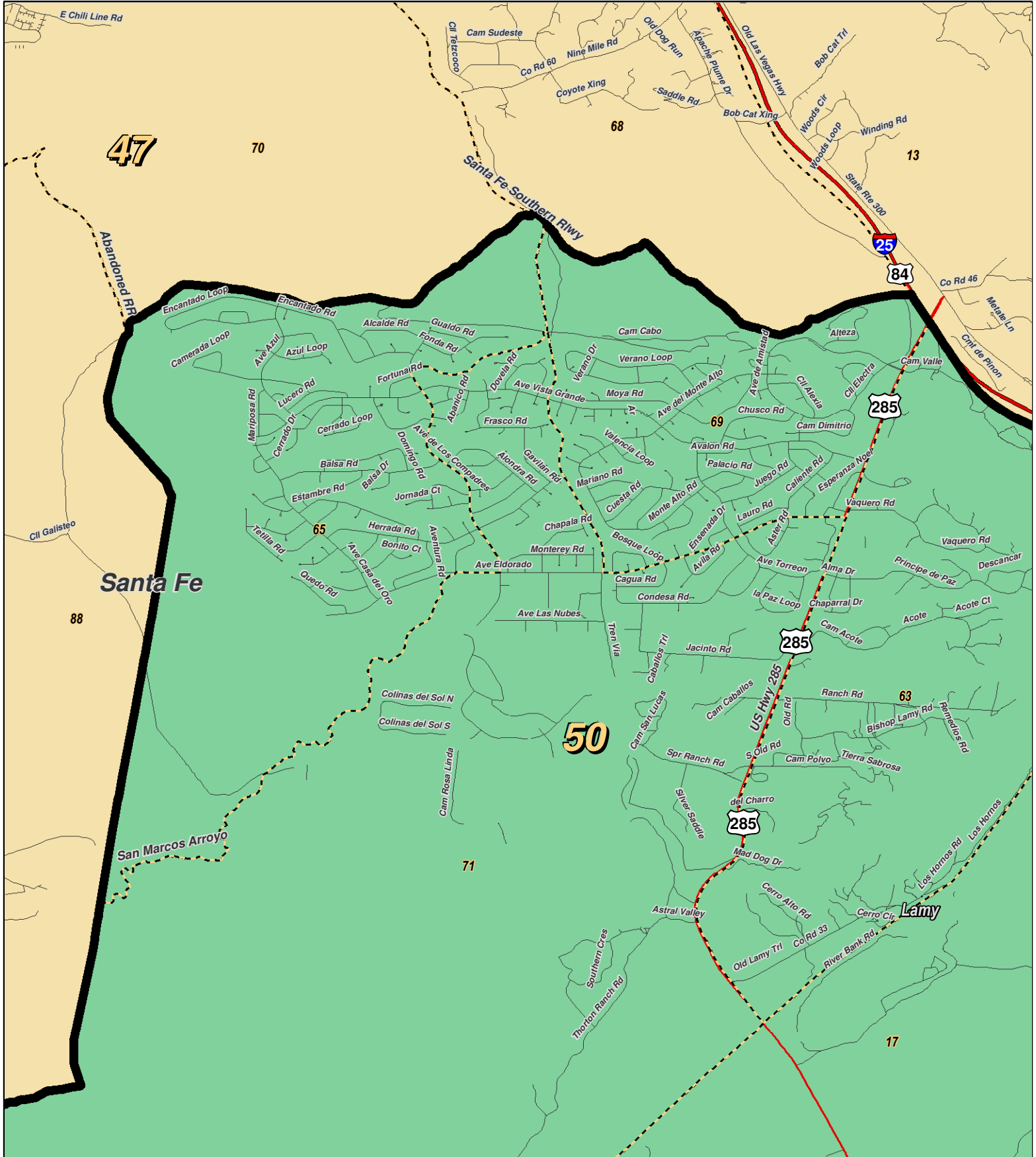
For the New Mexico
 Legislative Council Service



LEGEND Created: March 02, 2012

Precincts	Rivers	Interstate
Counties	Lakes / Ponds	US Highway
		State Highway

Research & Polling, Inc. distributes this map assuming no liability for any errors, omissions, or inaccuracies in the information provided regardless of the cause in reliance upon any maps.



0 1 Miles

RESEARCH & POLLING INC.

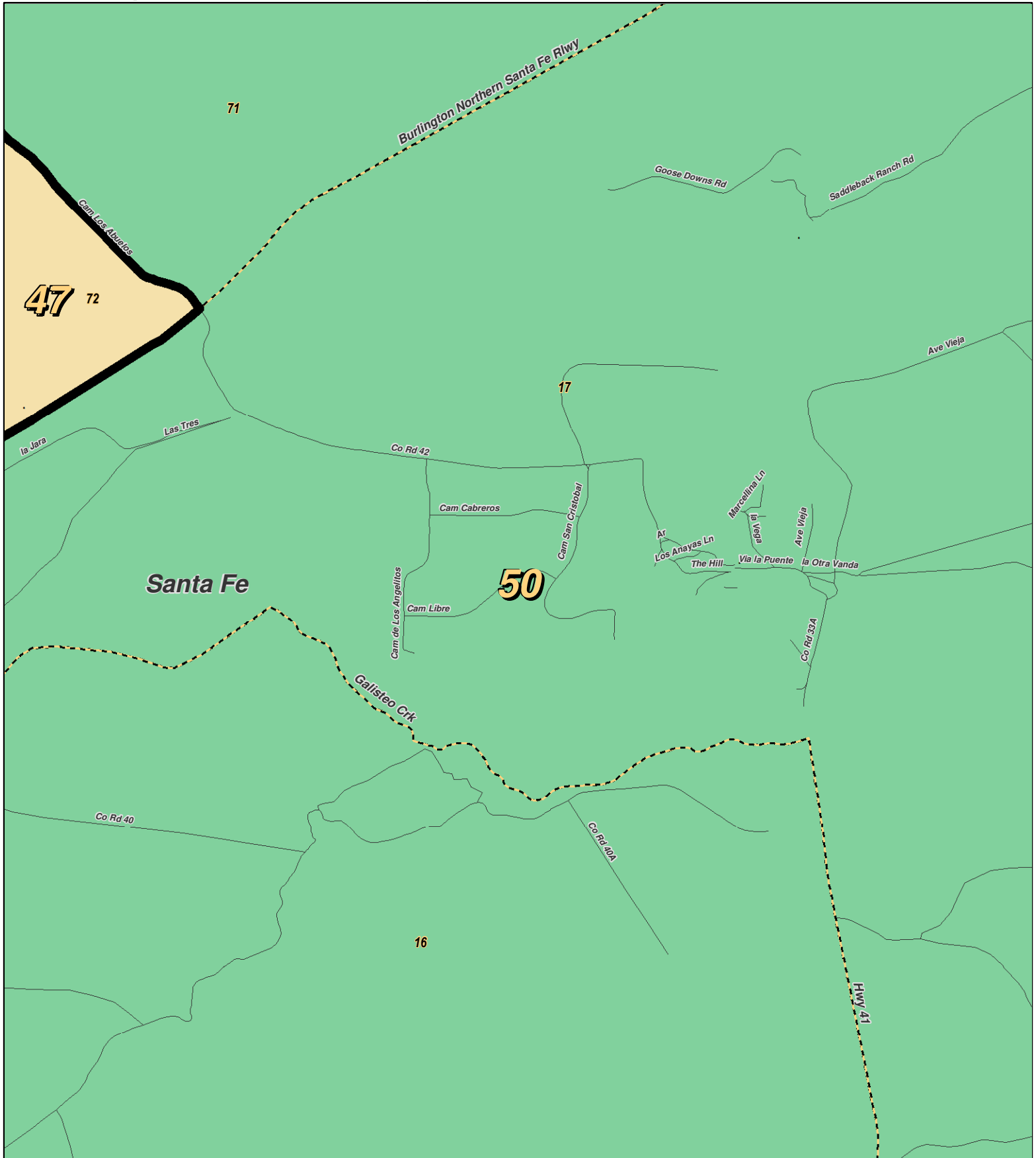
For the New Mexico Legislative Council Service



LEGEND Created: March 01, 2012

Precincts	Rivers	Interstate
Counties	Lakes / Ponds	US Highway
		State Highway

Research & Polling, Inc. distributes this map assuming no liability for any errors, omissions, or inaccuracies in the information provided regardless of the cause in reliance upon any maps.



RESEARCH & POLLING INC.

For the New Mexico Legislative Council Service

0 0.8 Miles

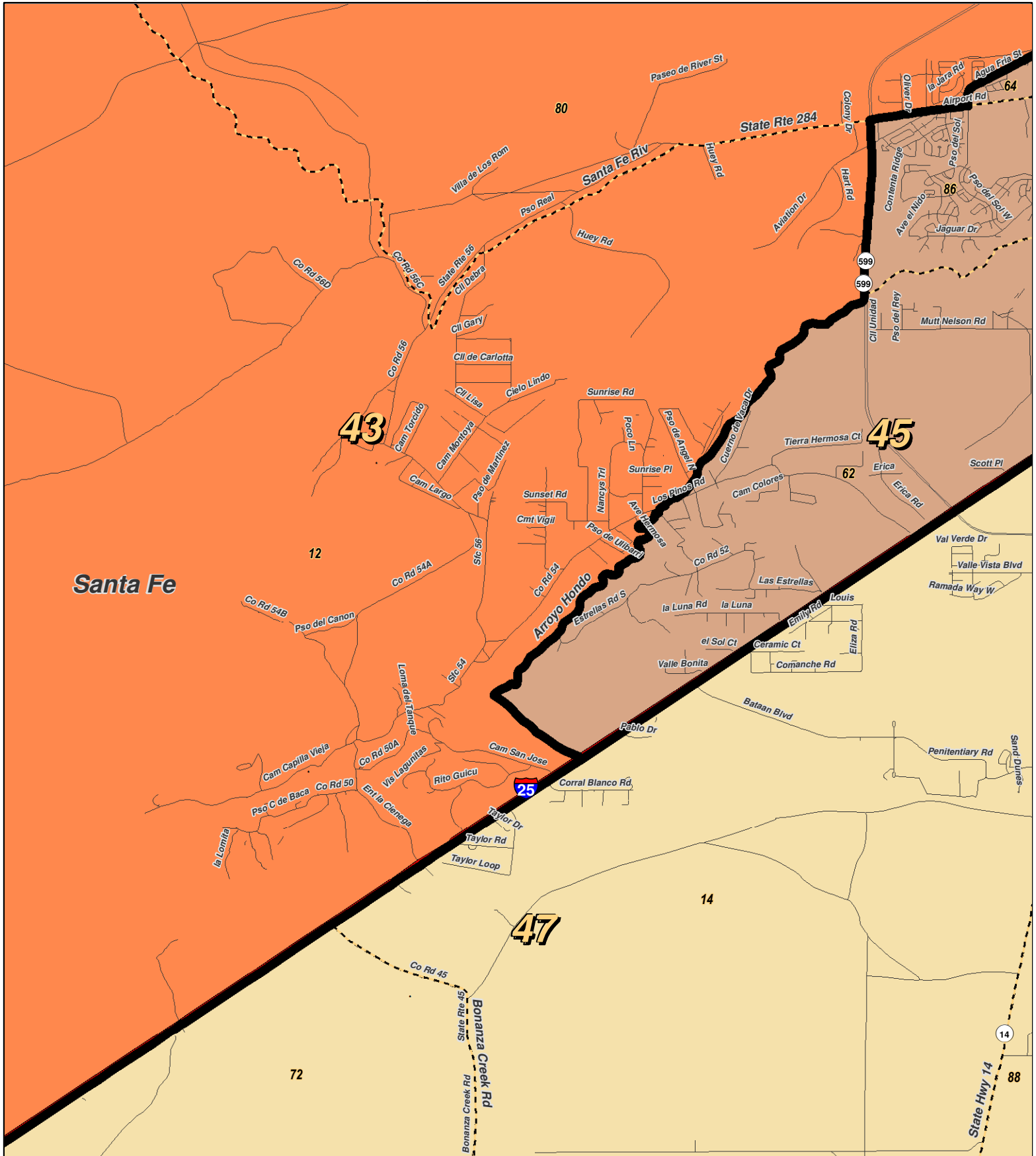
N

NEW MEXICO

LEGEND Created: March 01, 2012

Precincts	Rivers	Interstate
Counties	Lakes / Ponds	US Highway
		State Highway

Research & Polling, Inc. distributes this map assuming no liability for any errors, omissions, or inaccuracies in the information provided regardless of the cause in reliance upon any maps.



0 1 Miles

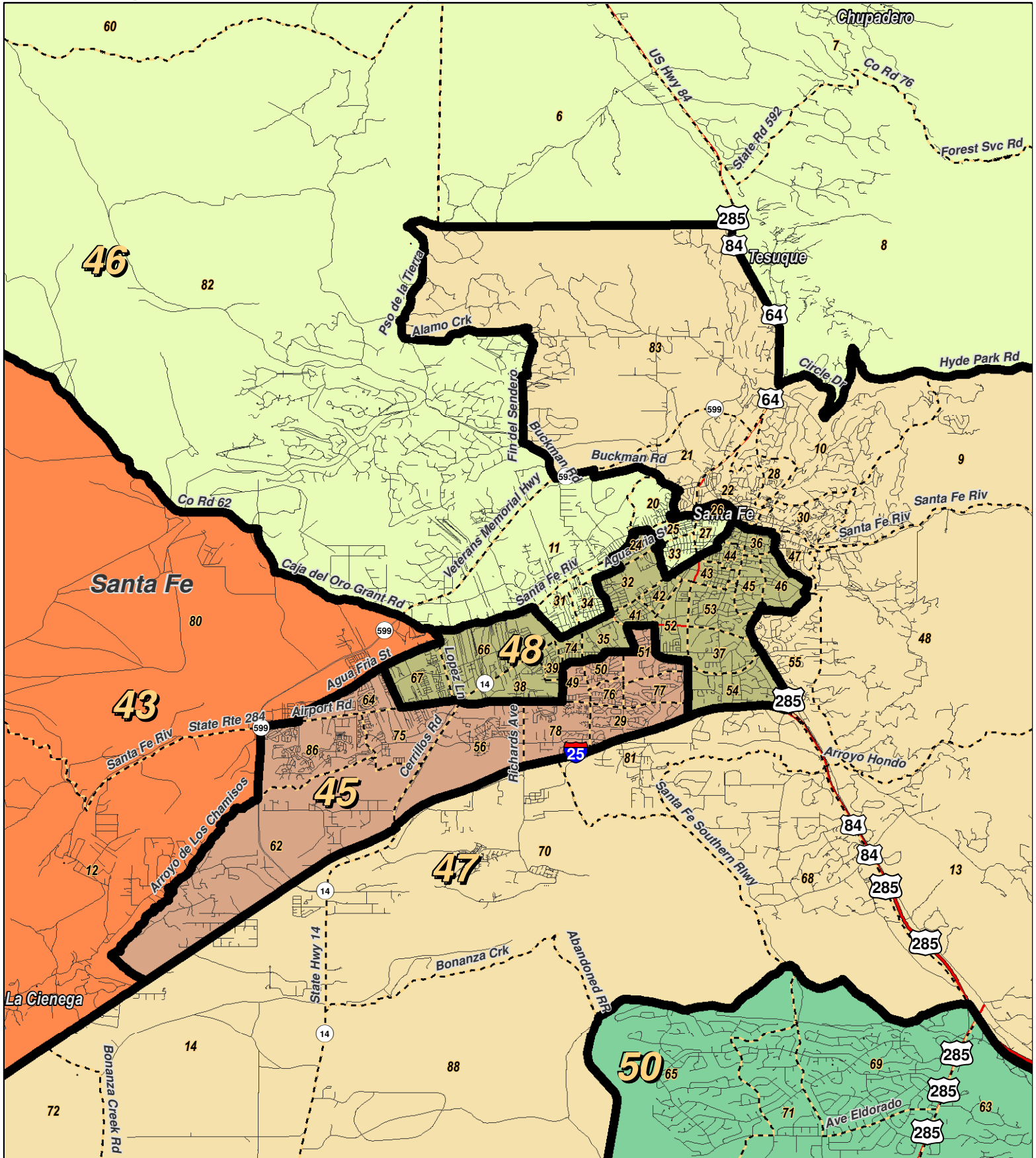
For the New Mexico
Legislative Council Service



LEGEND Created: March 01, 2012

Precincts	Rivers	Interstate
Counties	Lakes / Ponds	US Highway
		State Highway

Research & Polling, Inc. distributes this map assuming no liability for any errors, omissions, or inaccuracies in the information provided regardless of the cause in reliance upon any maps.



0 1 2 3 Miles

RESEARCH & POLLING INC.

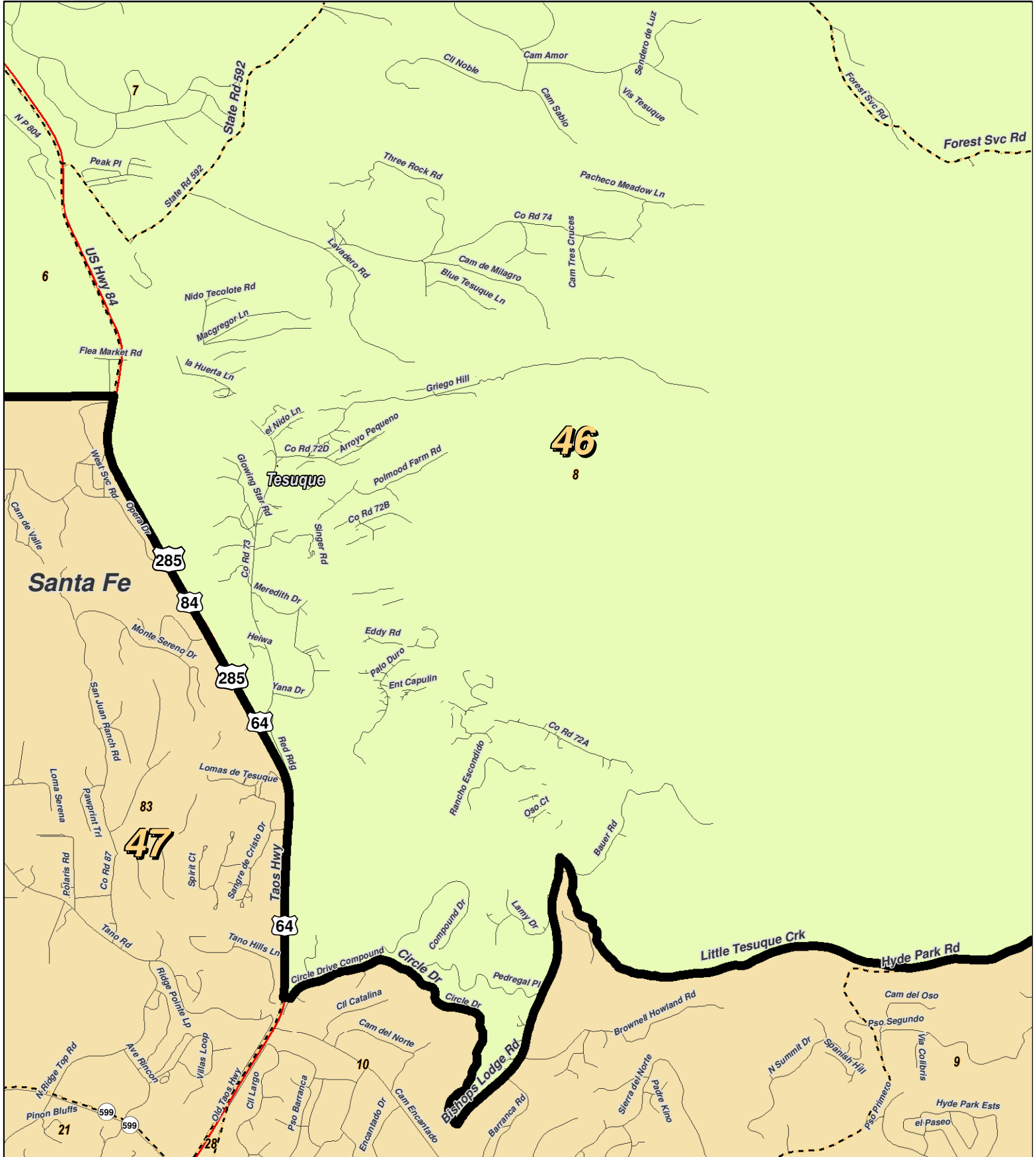
For the New Mexico Legislative Council Service



LEGEND Created: March 01, 2012


Precincts	Rivers	Interstate
Counties	Lakes / Ponds	US Highway
		State Highway

Research & Polling, Inc. distributes this map assuming no liability for any errors, omissions, or inaccuracies in the information provided regardless of the cause in reliance upon any maps.



RESEARCH & POLLING
INC.

For the New Mexico
Legislative Council Service



LEGEND Created: March 01, 2012

Precincts	Rivers	Interstate
Counties	Lakes / Ponds	US Highway
		State Highway

Research & Polling, Inc. distributes this map assuming no liability for any errors, omissions, or inaccuracies in the information provided regardless of the cause in reliance upon any maps.

**NM House
 HD_District_Court_1
 (Court Adopted on Remand February 2012)**

District: 47

District: 47				Adult Non-Hispanic		
County/ Precinct	Total Population	Adult Hispanic	Total Adult Native American	White	Native American	Black
SF 9	1,267	28.3%	1.2%	68.4%	0.5%	0.5%
SF 10	1,798	12.8%	1.5%	83.3%	0.4%	0.7%
SF 13	2,084	29.3%	2.6%	66.6%	0.9%	0.4%
SF 14	2,755	75.2%	3.5%	19.0%	2.2%	3.0%
SF 21	1,647	26.9%	2.5%	66.5%	1.0%	0.8%
SF 22	1,065	34.1%	2.6%	61.4%	1.4%	0.8%
SF 28	549	10.9%	1.1%	86.6%	0.4%	0.4%
SF 30	1,172	17.7%	1.9%	78.2%	0.6%	0.5%
SF 47	1,050	16.2%	1.1%	79.4%	0.6%	0.5%
SF 48	2,198	18.8%	1.8%	76.4%	0.9%	0.5%
SF 55	1,638	12.1%	0.8%	84.7%	0.6%	0.4%
SF 57	1,057	45.5%	4.2%	51.6%	1.5%	0.3%
SF 68	1,147	9.1%	1.0%	88.3%	0.4%	0.2%
SF 70	3,992	39.2%	9.2%	48.1%	6.8%	1.2%
SF 72	1,648	15.4%	2.9%	79.7%	0.8%	1.0%
SF 81	1,063	44.4%	1.2%	51.9%	0.2%	0.7%
SF 83	1,546	11.1%	2.2%	84.3%	1.5%	0.1%
SF 88	1,988	48.3%	4.3%	48.2%	1.6%	0.3%
District Totals	29,664	29.9%	3.1%	64.8%	1.7%	0.8%