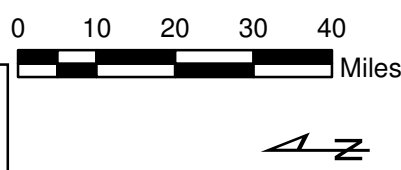


RESEARCH & POLLING INC.

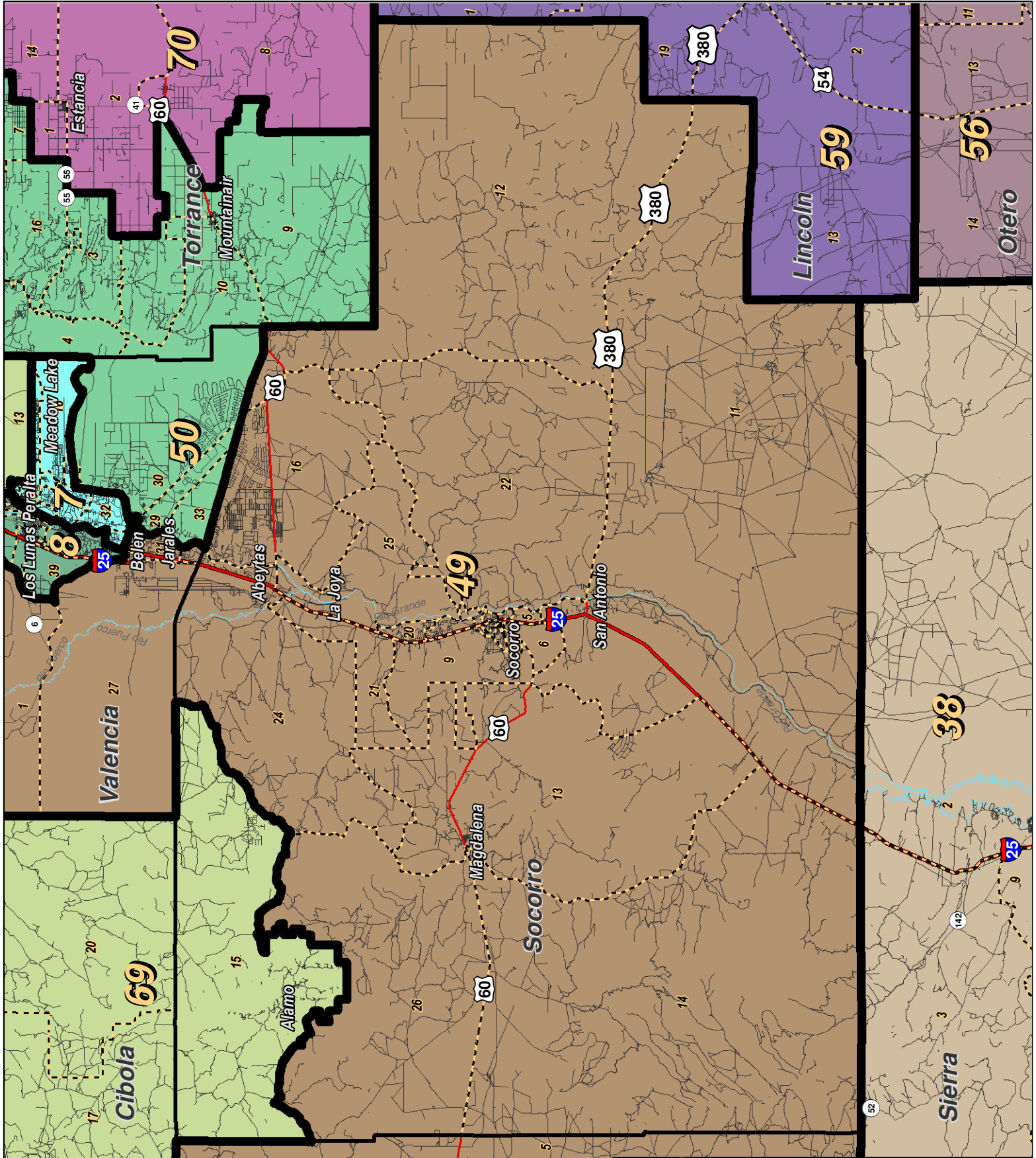
For the New Mexico Legislative Council Service



LEGEND Created: March 02, 2012

Precincts	Rivers	Interstate
Counties	Lakes / Ponds	US Highway
		State Highway

Research & Polling, Inc. distributes this map assuming no liability for any errors, omissions, or inaccuracies in the information provided regardless of the cause in reliance upon any maps.



RESEARCH & POLLING
INC.

0 6 12 18 24 Miles

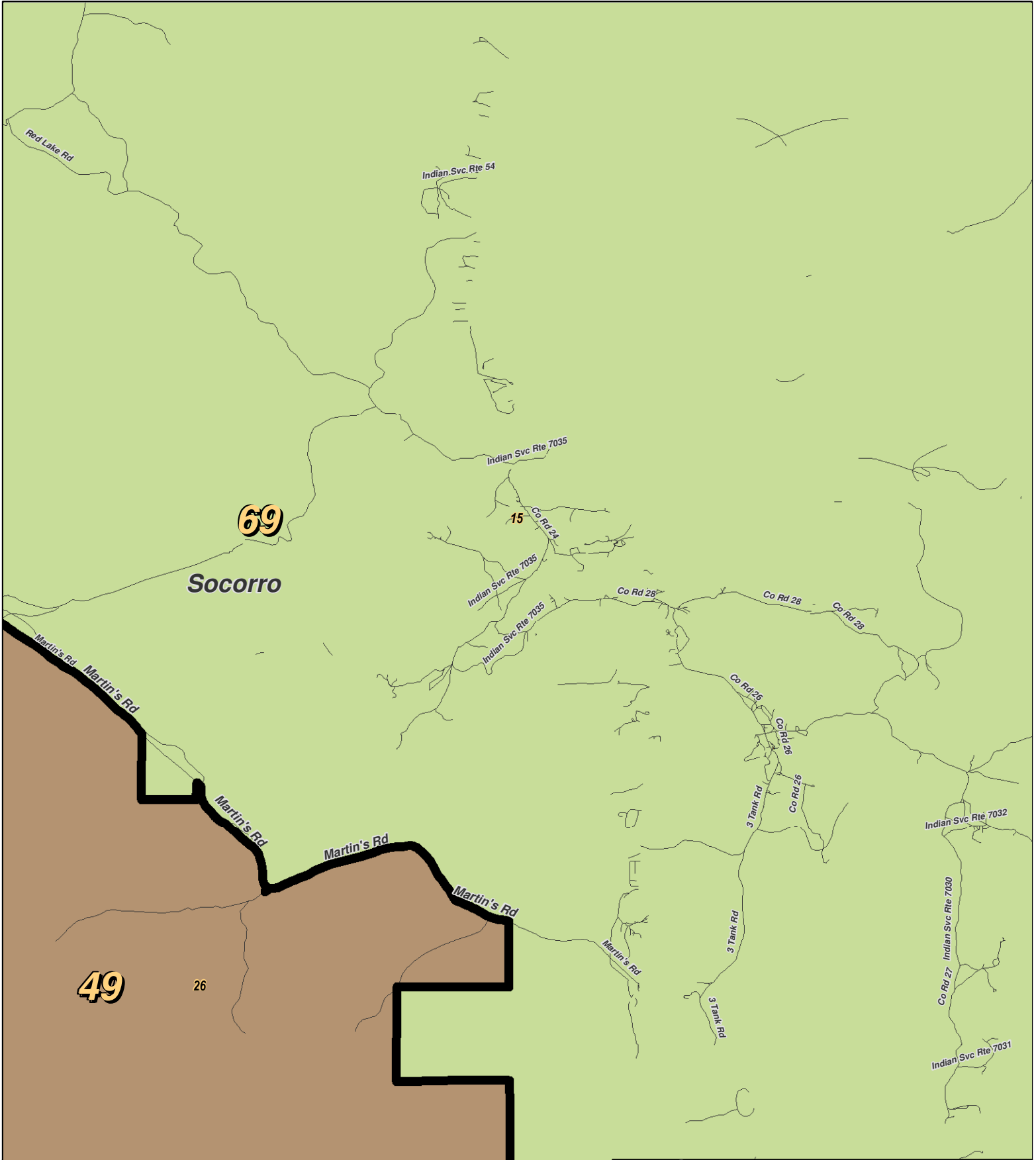
N

NEW MEXICO

LEGEND Created: March 01, 2012

Precincts	Rivers	Interstate
Counties	Lakes / Ponds	US Highway
		State Highway

Research & Polling, Inc. distributes this map assuming no liability for any errors, omissions, or inaccuracies in the information provided regardless of the cause in reliance upon any maps.



0 1 2 Miles

RESEARCH & POLLING INC.

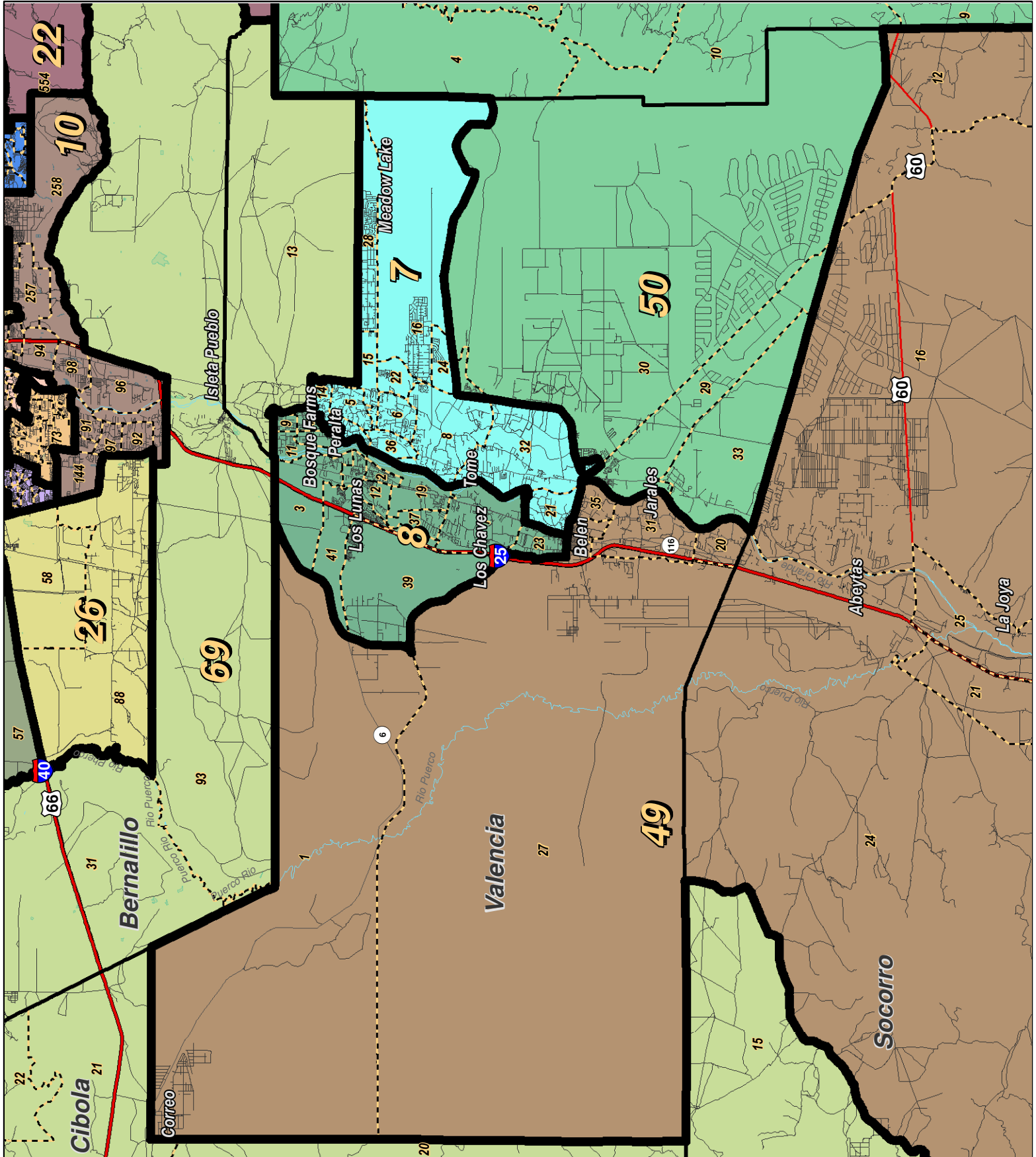
For the New Mexico
Legislative Council Service



LEGEND Created: March 01, 2012

Precincts	Rivers	Interstate
Counties	Lakes / Ponds	US Highway
		State Highway

Research & Polling, Inc. distributes this map assuming no liability for any errors, omissions, or inaccuracies in the information provided regardless of the cause in reliance upon any maps.



RESEARCH & POLLING INC.

For the New Mexico Legislative Council Service

0 2 4 6 8 Miles

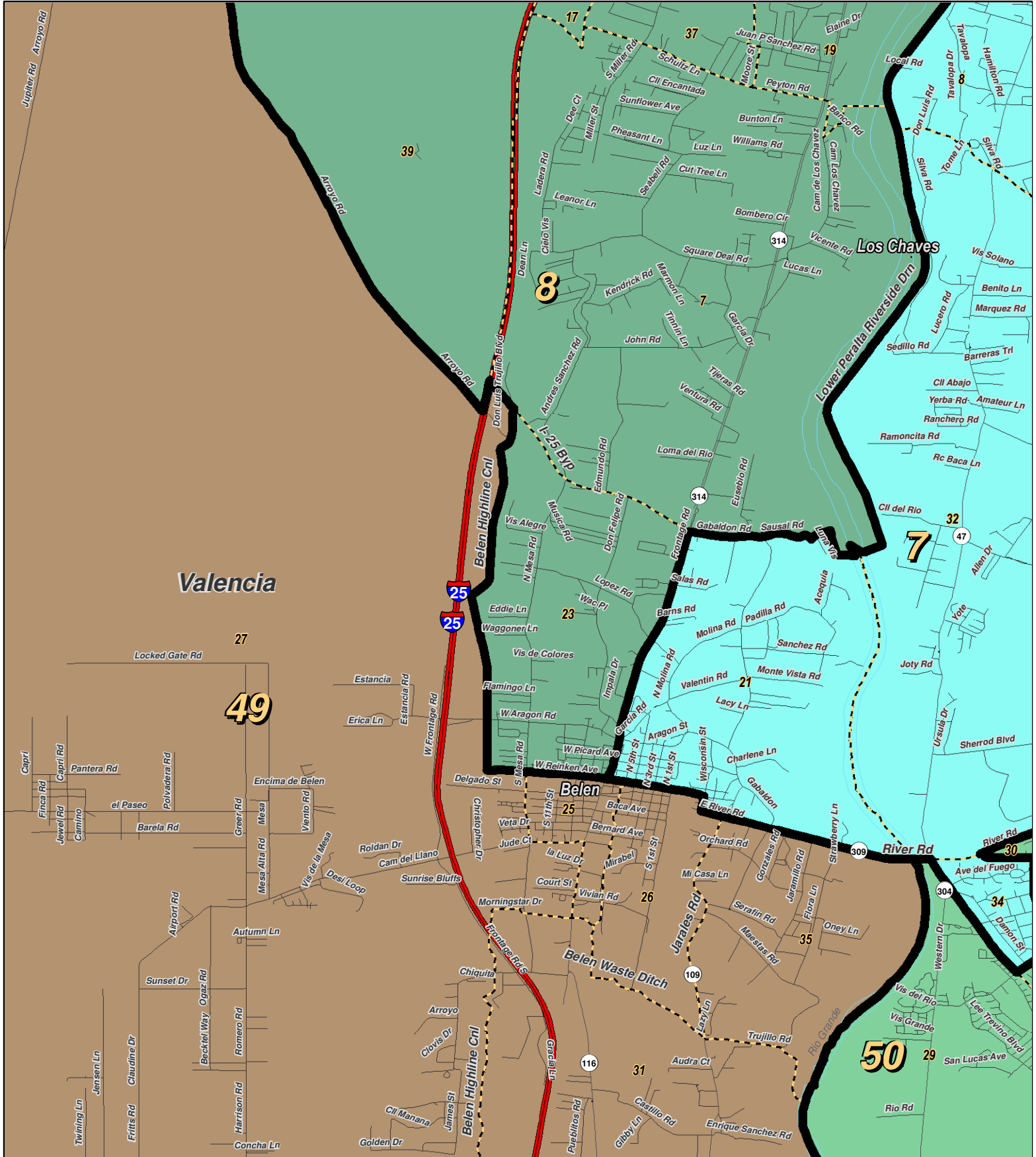
NEW MEXICO



LEGEND Created: March 01, 2012

Precincts	Rivers	Interstate
Counties	Lakes / Ponds	US Highway
		State Highway

Research & Polling, Inc. distributes this map assuming no liability for any errors, omissions, or inaccuracies in the information provided regardless of the cause in reliance upon any maps.



0 1 Miles

RESEARCH & POLLING INC.

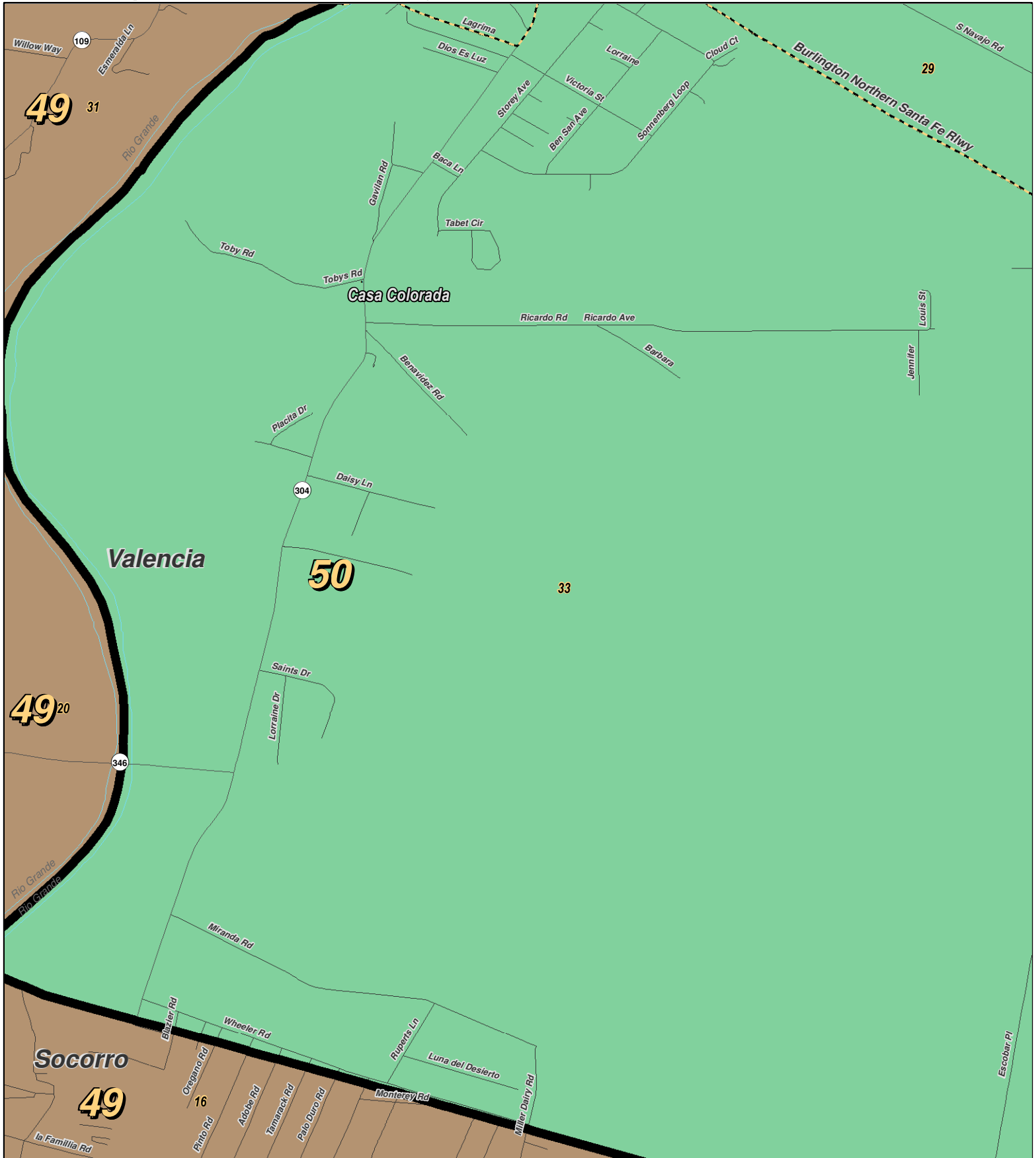
For the New Mexico Legislative Council Service

LEGEND Created: March 01, 2012

- Precincts
- Counties
- Rivers
- Lakes / Ponds
- Interstate
- US Highway
- State Highway

NEW MEXICO

Research & Polling, Inc. distributes this map assuming no liability for any errors, omissions, or inaccuracies in the information provided regardless of the cause in reliance upon any maps.



RESEARCH & POLLING
INC.

0 0.9 Miles

For the New Mexico
Legislative Council Service

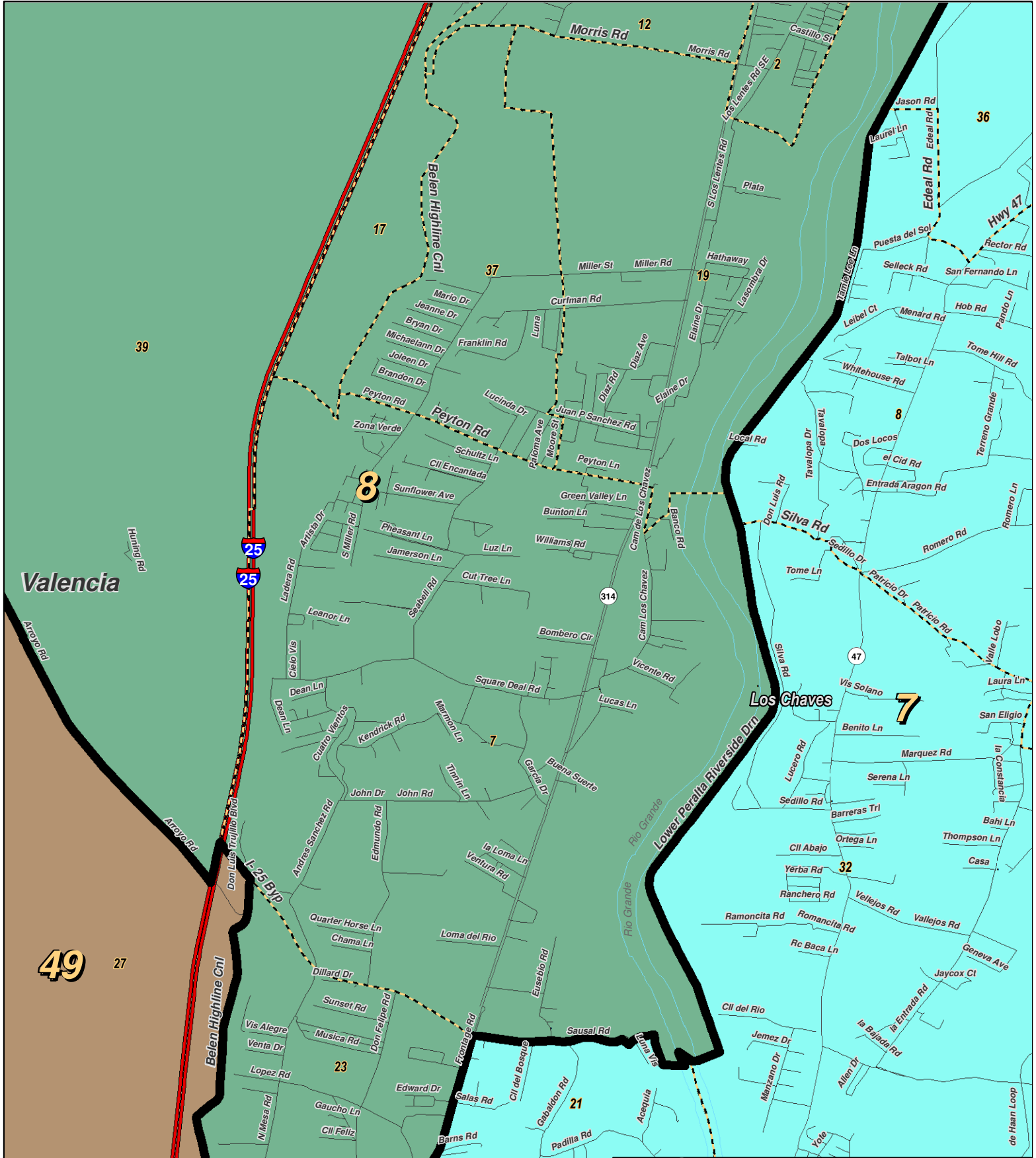
NEW MEXICO

LEGEND

Created: March 01, 2012

Precincts	Rivers	Interstate
Counties	Lakes / Ponds	US Highway
		State Highway

Research & Polling, Inc. distributes this map assuming no liability for any errors, omissions, or inaccuracies in the information provided regardless of the cause in reliance upon any maps.



0 1 Miles

RESEARCH & POLLING INC.

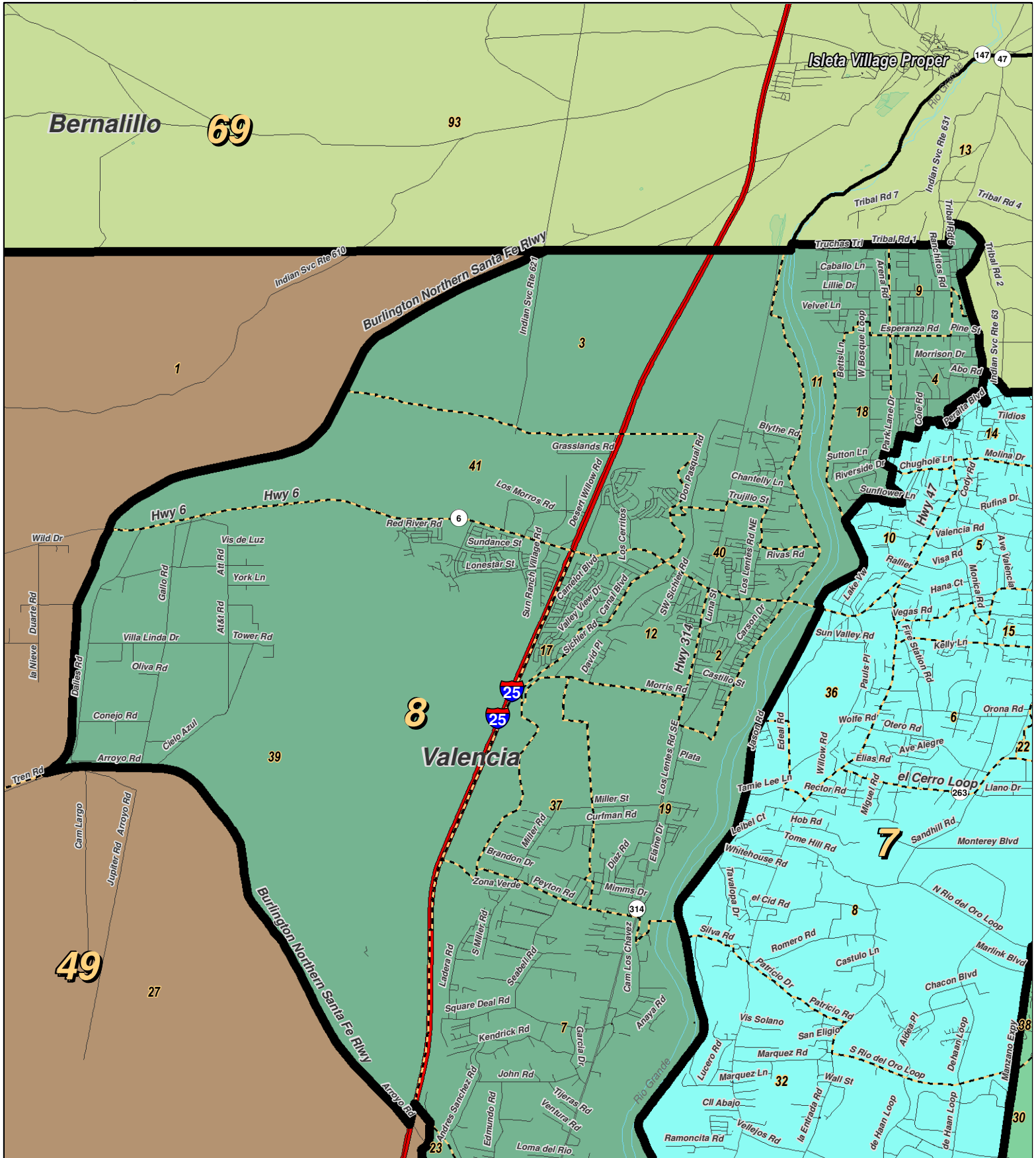
For the New Mexico Legislative Council Service



LEGEND Created: March 01, 2012

Precincts	Rivers	Interstate
Counties	Lakes / Ponds	US Highway
		State Highway

Research & Polling, Inc. distributes this map assuming no liability for any errors, omissions, or inaccuracies in the information provided regardless of the cause in reliance upon any maps.



0 1 2 Miles

RESEARCH & POLLING INC.

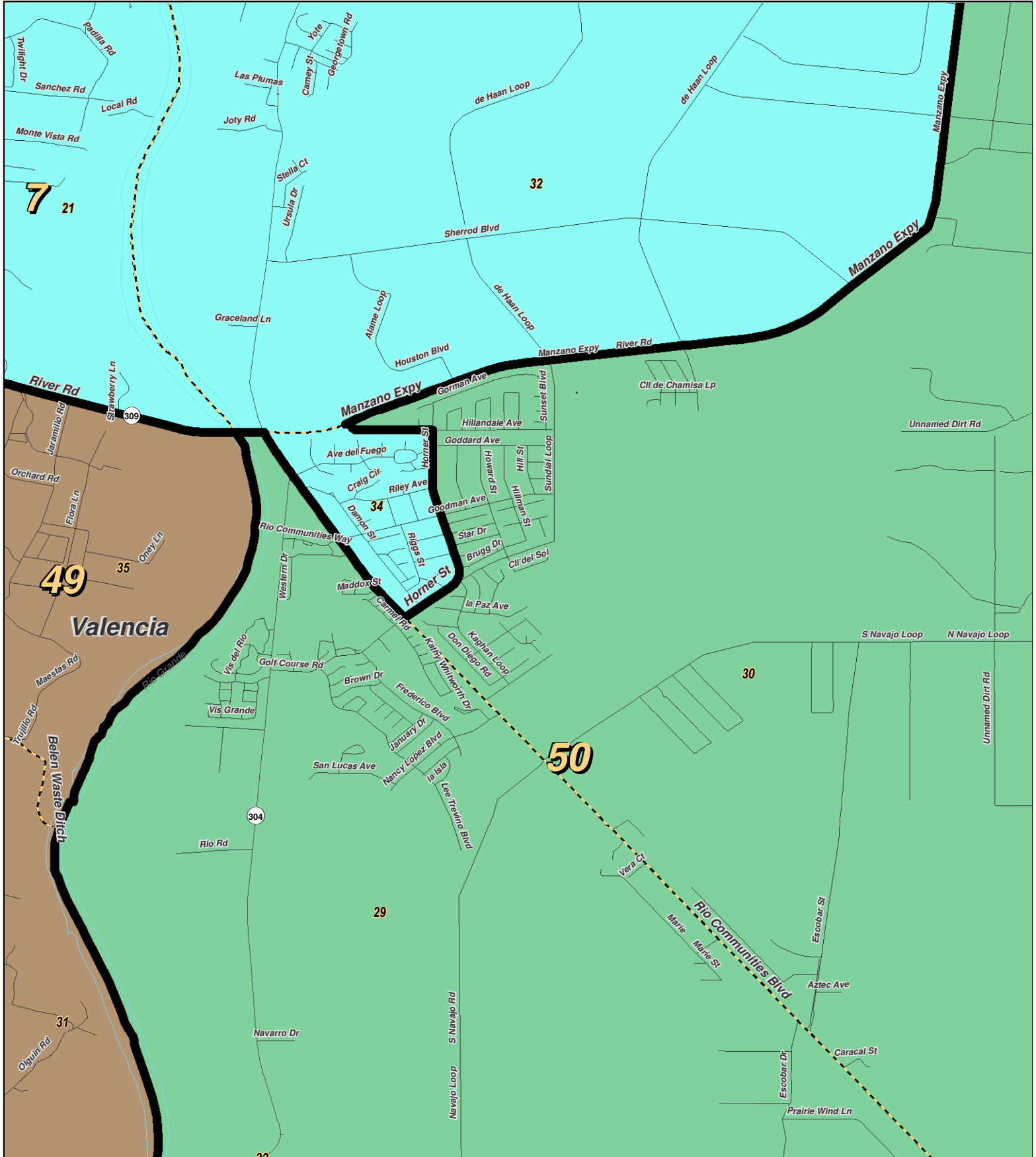
For the New Mexico
Legislative Council Service



LEGEND Created: March 01, 2012

Precincts	Rivers	Interstate
Counties	Lakes / Ponds	US Highway
		State Highway

Research & Polling, Inc. distributes this map assuming no liability for any errors, omissions, or inaccuracies in the information provided regardless of the cause in reliance upon any maps.



0 1 Miles

RESEARCH & POLLING INC.

For the New Mexico Legislative Council Service



LEGEND Created: March 01, 2012

Precincts	Rivers	Interstate
Counties	Lakes / Ponds	US Highway
		State Highway

Research & Polling, Inc. distributes this map assuming no liability for any errors, omissions, or inaccuracies in the information provided regardless of the cause in reliance upon any maps.

**NM House
 HD_District_Court_1
 (Court Adopted on Remand February 2012)**

District: 49

				Adult Non-Hispanic		
County/ Precinct	Total Population	Adult Hispanic	Total Adult Native American	White	Native American	Black
CA 1	789	26.7%	4.3%	69.6%	1.4%	0.2%
CA 2	843	16.1%	6.9%	77.2%	4.4%	1.1%
CA 3	449	10.0%	1.0%	87.8%	0.0%	0.3%
CA 4	438	31.3%	3.9%	66.2%	0.0%	0.0%
CA 5	988	10.5%	4.4%	84.7%	2.5%	0.4%
CA 6	218	11.7%	3.9%	85.0%	0.0%	0.0%
SO 1	1,046	57.9%	5.5%	37.4%	2.6%	0.5%
SO 2	1,318	30.8%	3.2%	61.2%	1.7%	1.0%
SO 3	1,407	37.8%	3.6%	53.3%	2.0%	1.3%
SO 4	484	68.3%	2.8%	28.7%	1.7%	0.8%
SO 5	689	69.4%	5.3%	25.3%	2.9%	0.0%
SO 6	742	59.6%	3.6%	34.8%	2.9%	0.7%
SO 7	236	59.0%	5.1%	36.0%	2.8%	0.0%
SO 8	1,534	45.1%	3.2%	44.7%	1.8%	2.7%
SO 9	192	42.5%	6.8%	51.4%	3.4%	2.1%
SO 10	379	75.4%	2.2%	22.8%	0.7%	0.4%
SO 11	902	49.7%	1.8%	47.5%	1.3%	0.1%
SO 12	83	5.2%	3.9%	88.3%	2.6%	0.0%
SO 13	1,223	38.5%	10.5%	52.3%	6.4%	0.3%
SO 14	162	14.6%	2.3%	82.3%	1.5%	0.8%
SO 16	1,882	58.4%	2.1%	38.6%	1.1%	0.7%
SO 17	334	48.4%	7.3%	45.2%	4.6%	0.0%
SO 18	1,273	54.8%	6.5%	38.0%	5.3%	0.9%
SO 19	712	47.8%	2.0%	48.9%	0.4%	0.7%
SO 20	617	53.2%	3.8%	44.3%	1.1%	0.4%
SO 21	116	26.1%	0.0%	73.9%	0.0%	0.0%
SO 22	103	28.7%	0.0%	70.1%	0.0%	0.0%
SO 23	187	56.5%	3.4%	40.1%	2.0%	1.4%
SO 24	439	45.4%	2.2%	52.1%	0.6%	0.6%
SO 25	163	49.3%	0.0%	50.0%	0.0%	0.0%
SO 26	101	21.8%	12.8%	65.4%	11.5%	0.0%
VA 1	776	45.5%	16.4%	38.0%	12.9%	1.6%

**NM House
 HD_District_Court_1
 (Court Adopted on Remand February 2012)**

District: 49

District: 49				Adult Non-Hispanic		
County/ Precinct	Total Population	Adult Hispanic	Total Adult Native American	White	Native American	Black
VA 20	499	61.0%	2.5%	36.0%	0.5%	1.3%
VA 25	1,161	72.0%	3.8%	23.6%	2.2%	0.7%
VA 26	802	65.8%	3.0%	30.6%	1.3%	1.3%
VA 27	2,773	53.2%	3.7%	42.2%	1.9%	1.3%
VA 31	2,412	57.9%	2.6%	39.0%	1.2%	1.0%
VA 35	1,158	65.7%	1.8%	32.4%	0.7%	0.8%
District Totals	29,630	47.7%	4.1%	47.0%	2.3%	0.9%