

0 1 2 3 4 Miles

RESEARCH & POLLING INC.

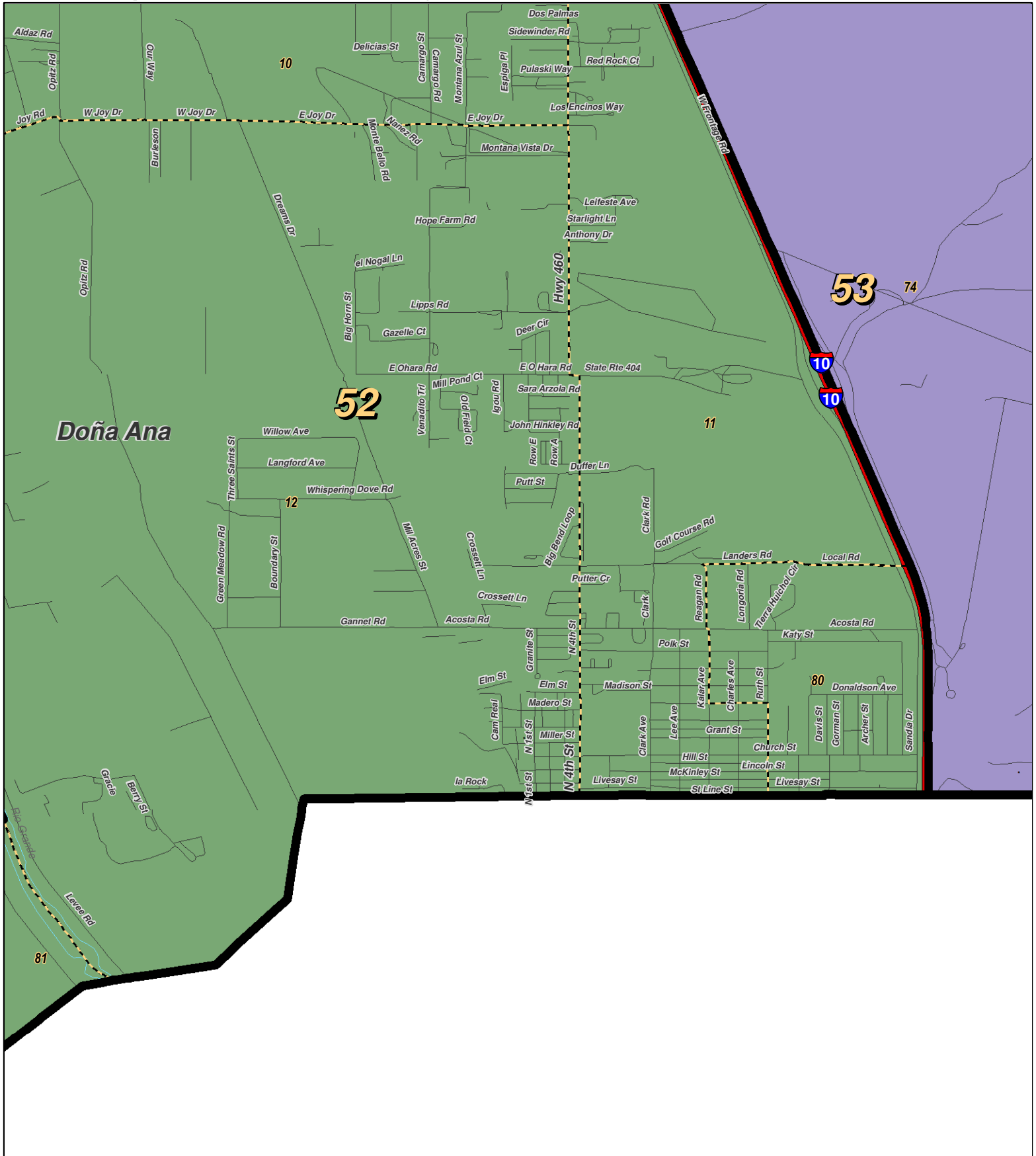
For the New Mexico Legislative Council Service



LEGEND Created: March 02, 2012

Precincts	Rivers	Interstate
Counties	Lakes / Ponds	US Highway
		State Highway

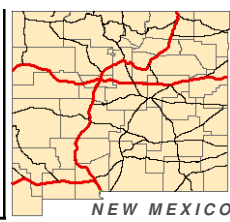
Research & Polling, Inc. distributes this map assuming no liability for any errors, omissions, or inaccuracies in the information provided regardless of the cause in reliance upon any maps.



0 0.8 Miles

RESEARCH & POLLING INC.

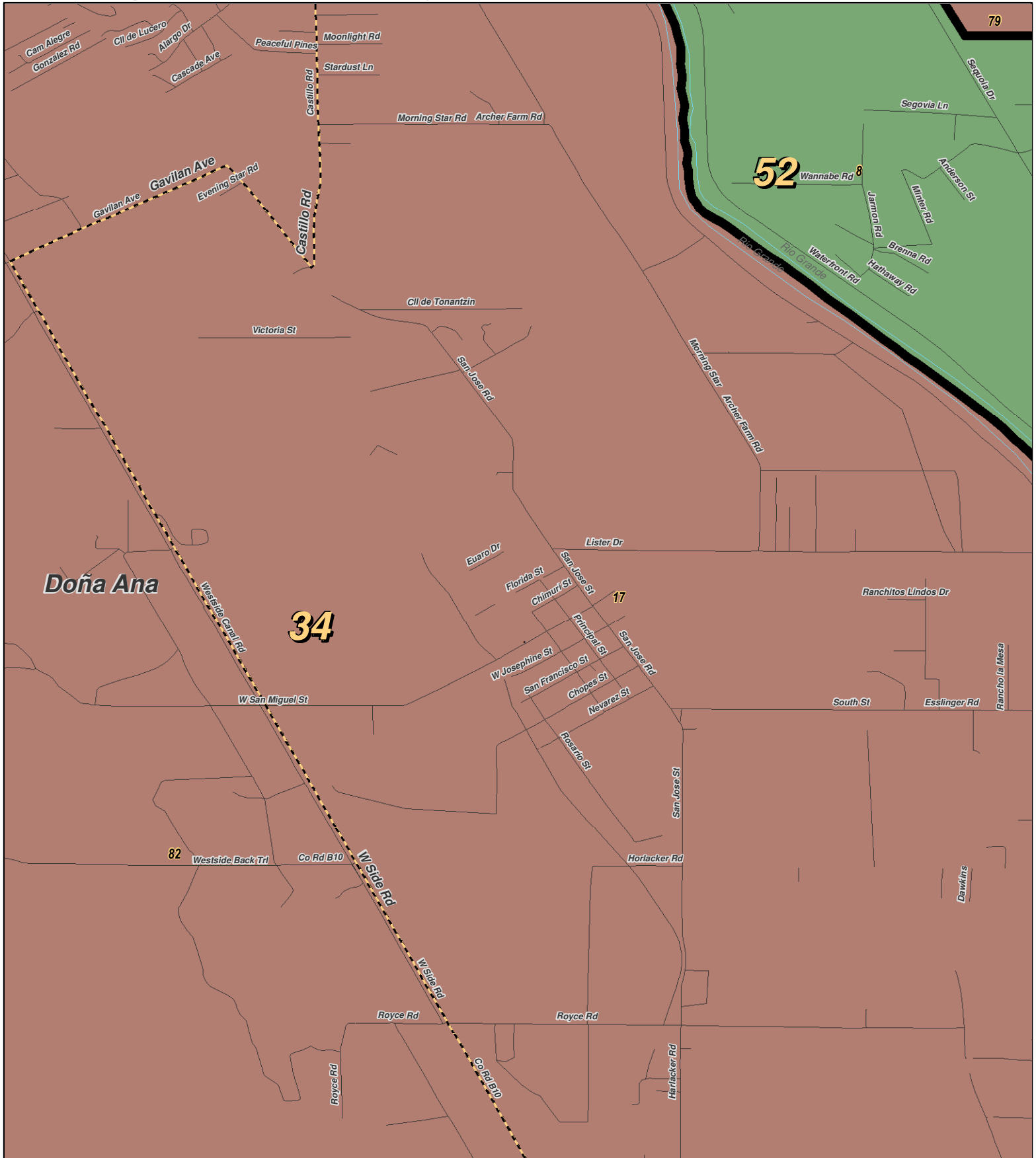
For the New Mexico Legislative Council Service



LEGEND Created: March 01, 2012

Precincts	Rivers	Interstate
Counties	Lakes / Ponds	US Highway
		State Highway

Research & Polling, Inc. distributes this map assuming no liability for any errors, omissions, or inaccuracies in the information provided regardless of the cause in reliance upon any maps.



RESEARCH & POLLING
INC.

For the New Mexico
Legislative Council Service

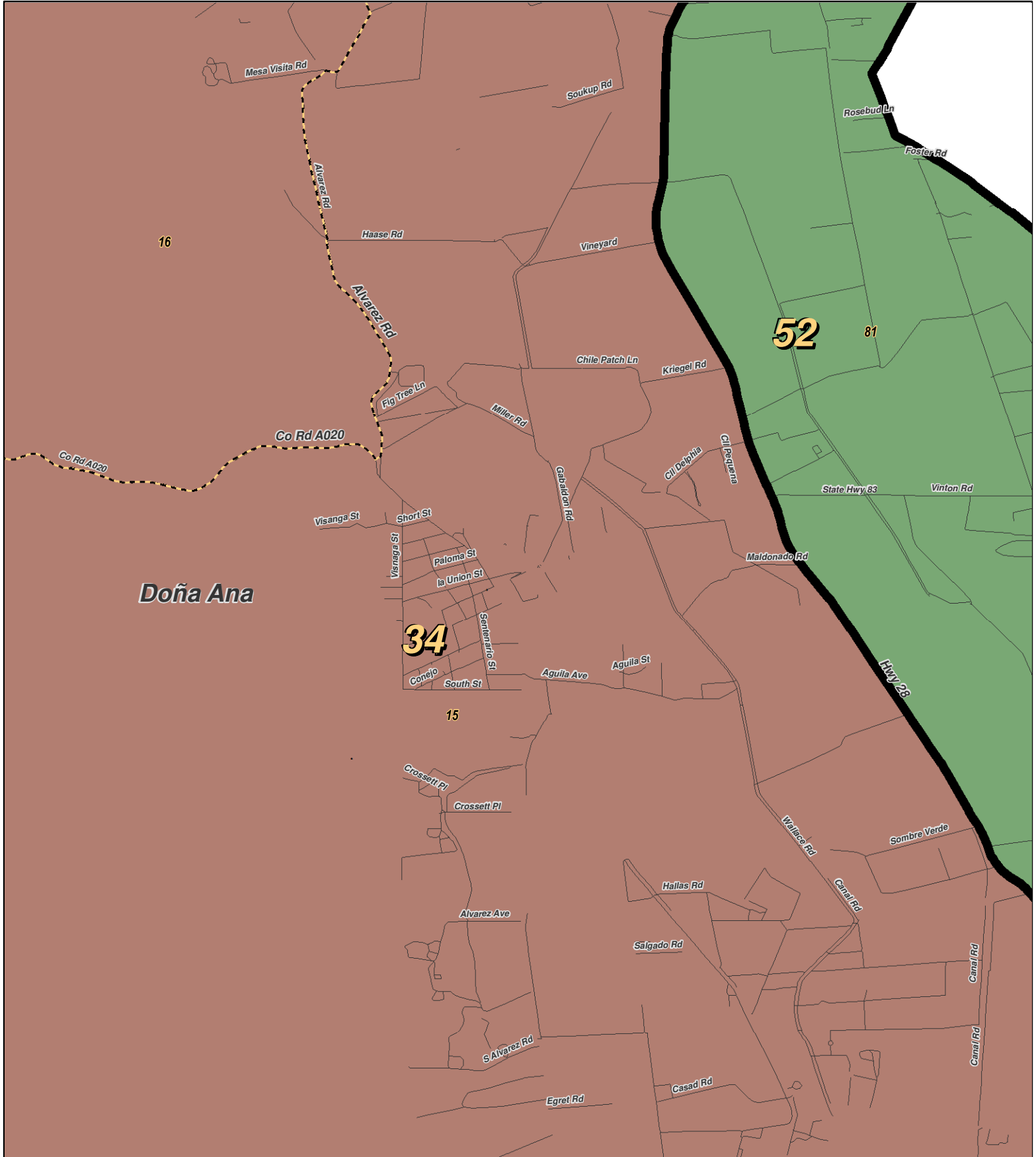
0 0.7 Miles

NEW MEXICO

LEGEND Created: March 01, 2012

Precincts	Rivers	Interstate
Counties	Lakes / Ponds	US Highway
		State Highway

Research & Polling, Inc. distributes this map assuming no liability for any errors, omissions, or inaccuracies in the information provided regardless of the cause in reliance upon any maps.



0 0.8 Miles

RESEARCH & POLLING INC.

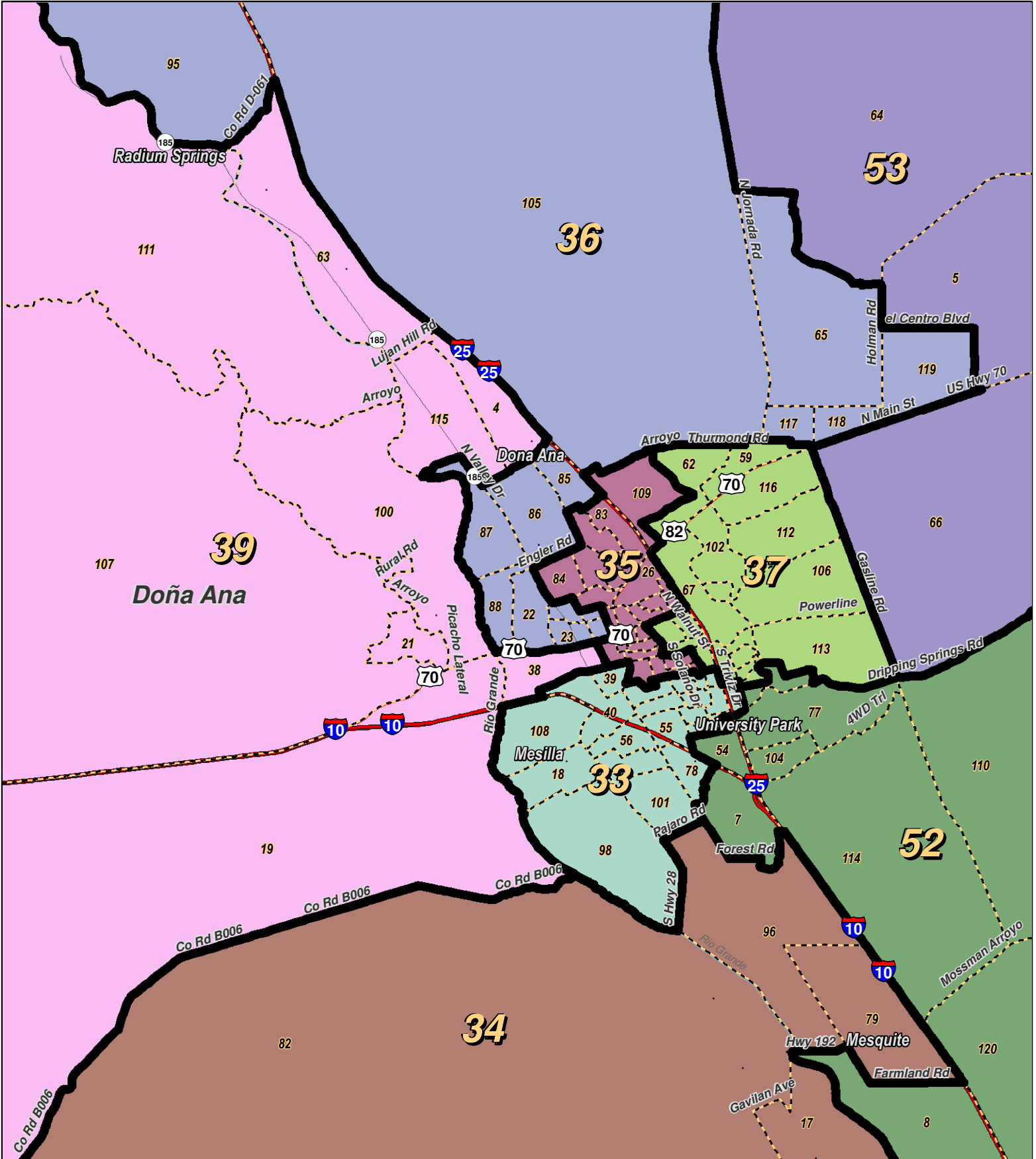
For the New Mexico Legislative Council Service



LEGEND Created: March 01, 2012

Precincts	Rivers	Interstate
Counties	Lakes / Ponds	US Highway
		State Highway

Research & Polling, Inc. distributes this map assuming no liability for any errors, omissions, or inaccuracies in the information provided regardless of the cause in reliance upon any maps.



0 1 2 3 4
 Miles

RESEARCH & POLLING INC.

For the New Mexico
 Legislative Council Service

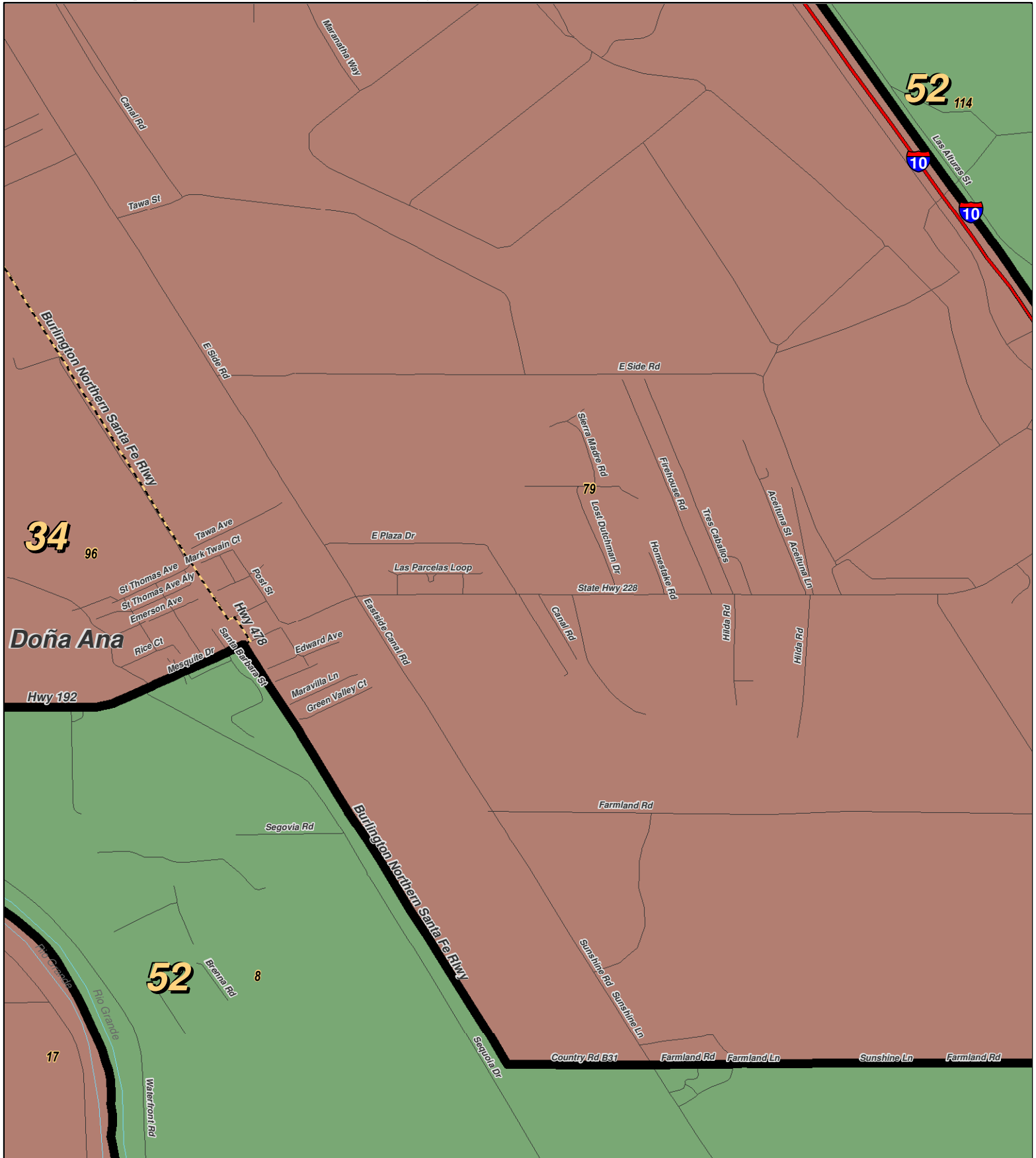
N



LEGEND Created: March 01, 2012

Precincts	Rivers	Interstate
Counties	Lakes / Ponds	US Highway
		State Highway

Research & Polling, Inc. distributes this map assuming no liability for any errors, omissions, or inaccuracies in the information provided regardless of the cause in reliance upon any maps.



RESEARCH & POLLING
INC.

0 0.5 Miles

For the New Mexico
Legislative Council Service

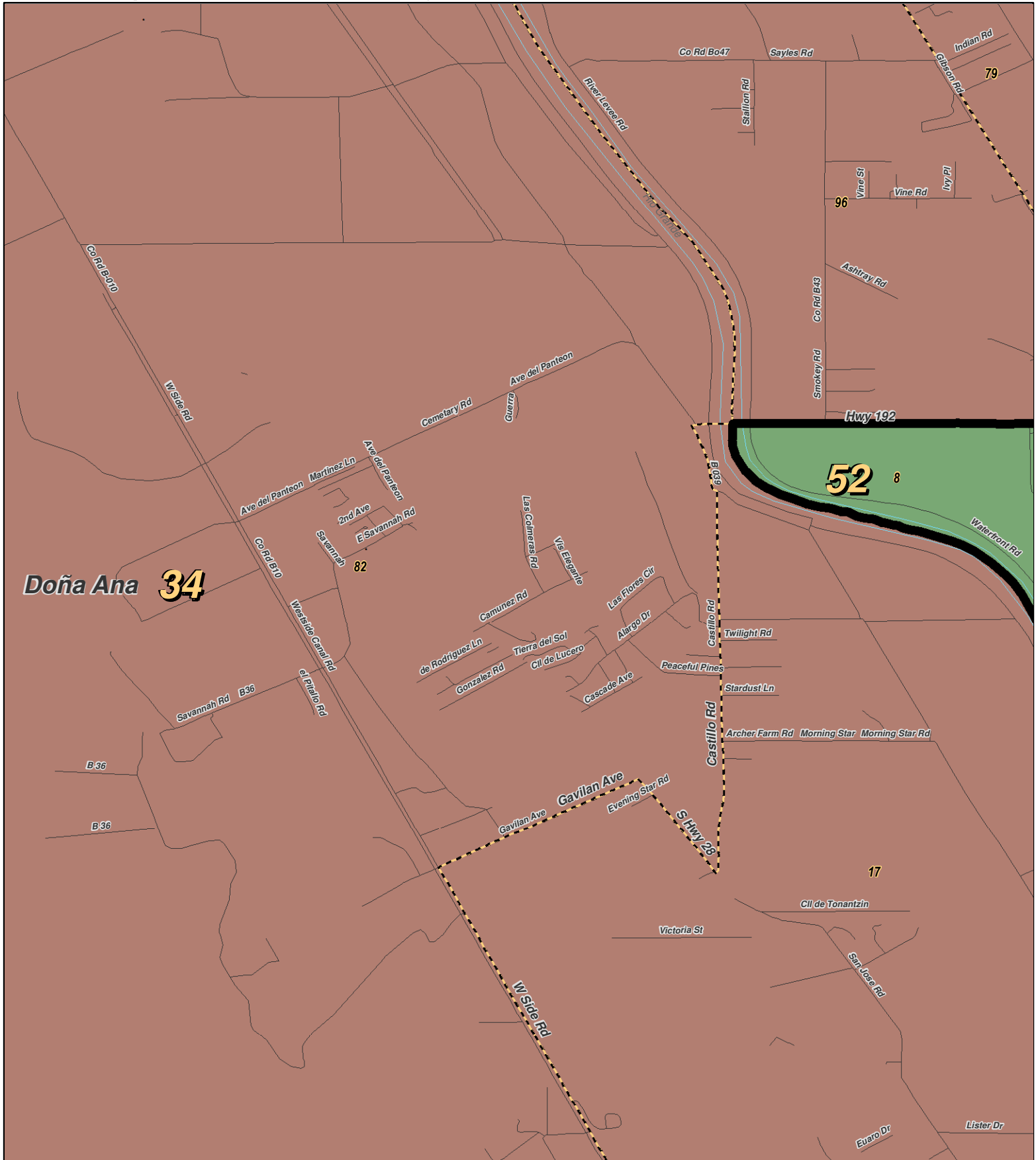
NEW MEXICO

LEGEND

Created: March 01, 2012

Precincts	Rivers	Interstate
Counties	Lakes / Ponds	US Highway
		State Highway

Research & Polling, Inc. distributes this map assuming no liability for any errors, omissions, or inaccuracies in the information provided regardless of the cause in reliance upon any maps.



RESEARCH & POLLING
INC.

For the New Mexico
Legislative Council Service

0 0.75 Miles

NEW MEXICO

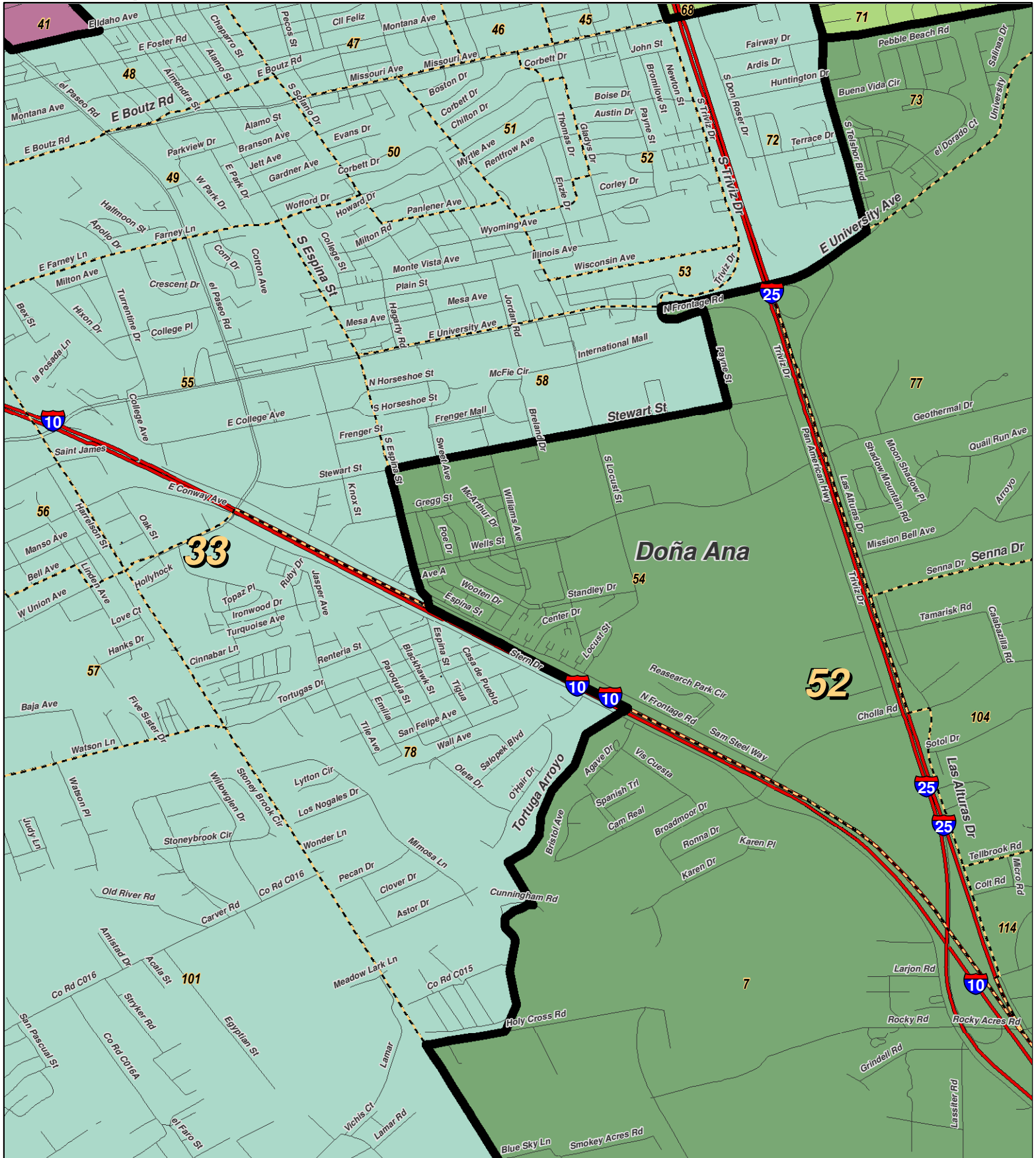
LEGEND Created: March 01, 2012

Precincts	Rivers	Interstate
Counties	Lakes / Ponds	US Highway
		State Highway

Research & Polling, Inc. distributes this map assuming no liability for any errors, omissions, or inaccuracies in the information provided regardless of the cause in reliance upon any maps.

House: HD_District_Court_1
(Court Adopted on Remand February 2012)

University Park



0 0.6 Miles

RESEARCH & POLLING INC.

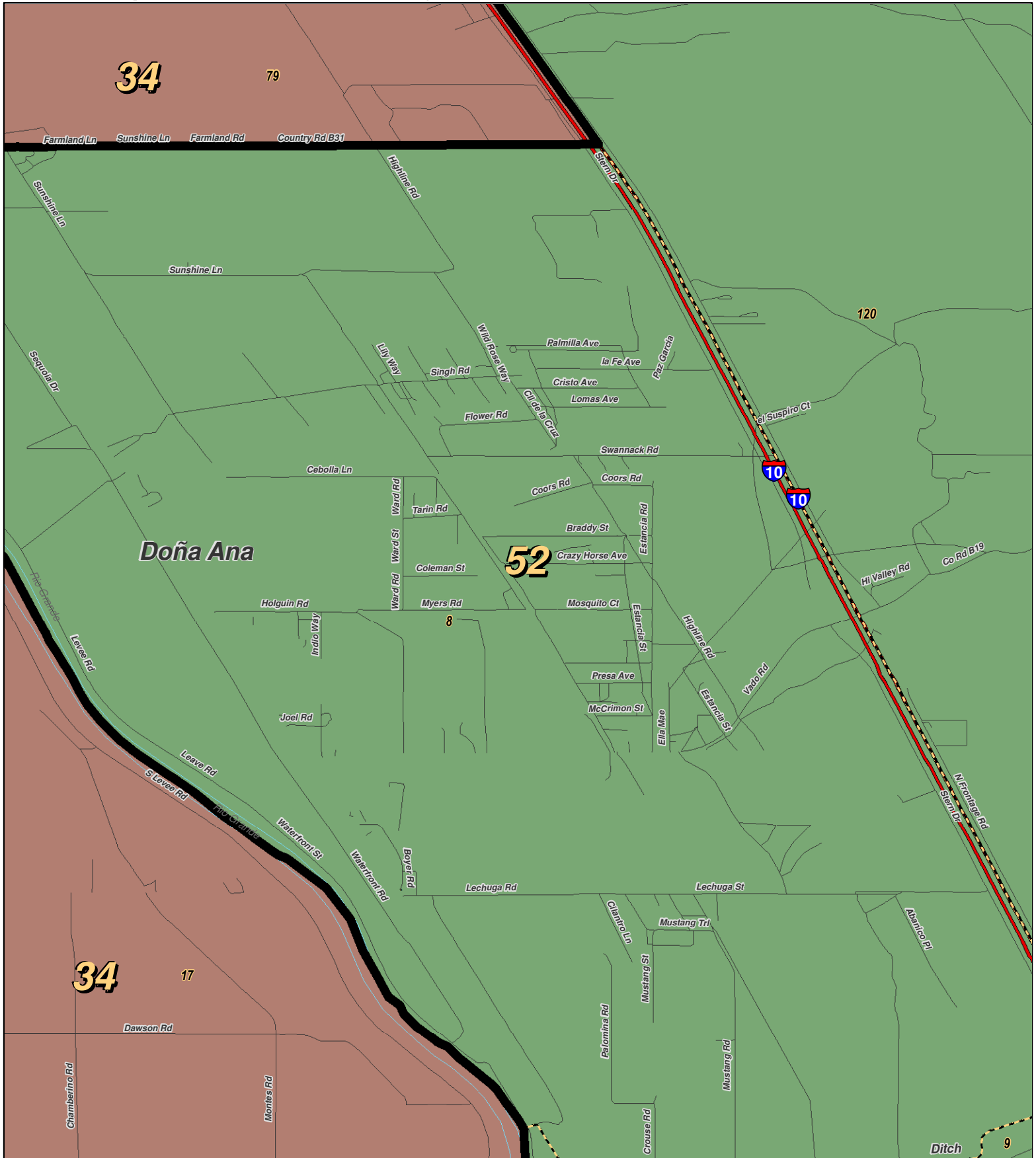
For the New Mexico Legislative Council Service



LEGEND Created: March 01, 2012

Precincts	Rivers	Interstate
Counties	Lakes / Ponds	US Highway
		State Highway

Research & Polling, Inc. distributes this map assuming no liability for any errors, omissions, or inaccuracies in the information provided regardless of the cause in reliance upon any maps.



0 0.75 Miles

RESEARCH & POLLING INC.

For the New Mexico Legislative Council Service



LEGEND Created: March 01, 2012

Precincts	Rivers	Interstate
Counties	Lakes / Ponds	US Highway
		State Highway

Research & Polling, Inc. distributes this map assuming no liability for any errors, omissions, or inaccuracies in the information provided regardless of the cause in reliance upon any maps.

**NM House
 HD_District_Court_1
 (Court Adopted on Remand February 2012)**

District: 52

District: 52				Adult Non-Hispanic		
County/ Precinct	Total Population	Adult Hispanic	Total Adult Native American	White	Native American	Black
DO 7	1,450	53.9%	2.1%	42.7%	0.9%	0.9%
DO 8	4,009	93.5%	1.3%	5.6%	0.3%	0.5%
DO 9	962	96.5%	0.5%	3.4%	0.0%	0.2%
DO 10	3,116	92.2%	1.2%	7.0%	0.2%	0.5%
DO 11	3,800	97.6%	1.0%	2.0%	0.2%	0.0%
DO 12	4,552	92.7%	1.0%	6.6%	0.1%	0.2%
DO 54	2,188	36.6%	5.8%	40.5%	4.4%	3.8%
DO 73	1,785	26.7%	1.2%	65.4%	0.3%	1.8%
DO 77	556	19.1%	1.3%	76.1%	1.1%	1.7%
DO 80	2,857	99.1%	0.6%	0.7%	0.1%	0.1%
DO 81	503	65.6%	1.6%	32.8%	0.8%	0.3%
DO 104	560	25.7%	2.7%	69.9%	2.1%	1.2%
DO 110	1,361	14.1%	1.4%	81.5%	0.6%	0.9%
DO 114	1,330	30.7%	1.8%	64.9%	0.4%	0.9%
DO 120	365	73.7%	2.5%	22.9%	2.5%	0.4%
District Totals	29,394	71.0%	1.6%	25.3%	0.7%	0.8%